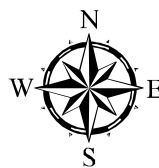


0 2,100 4,200 8,400  
Feet

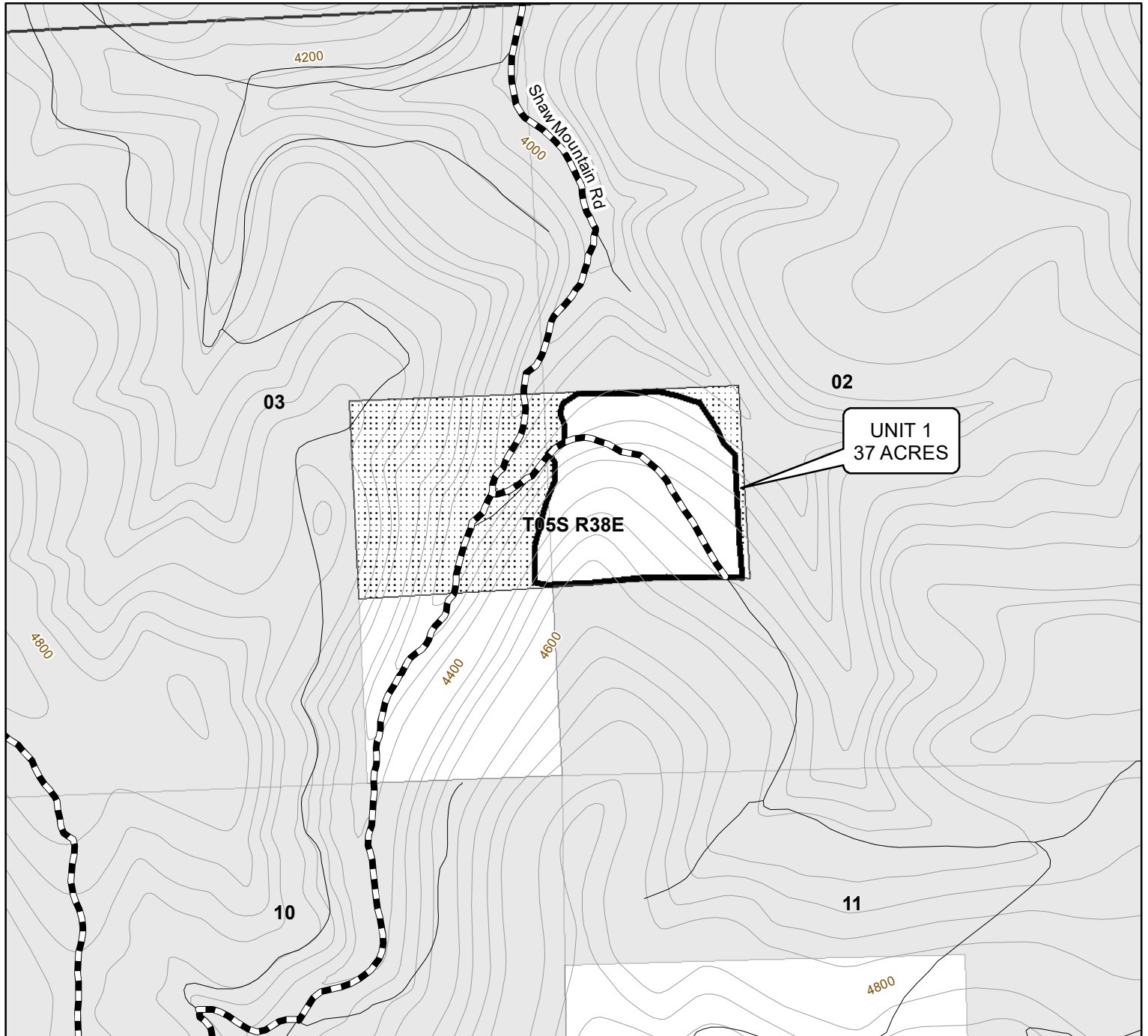
1 inch = 4,167 feet



United States Department of the Interior  
Bureau of Land Management  
Baker Field Office, Vale District  
3100 H St.  
Baker City, OR 97814  
(541) 523-1256

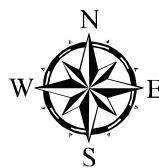
No warranty is made by the Bureau of Land Management as to the accuracy, reliability, or completeness of these data for individual or aggregate use with other data. Original data were compiled from various sources and may be updated without notification.





0 500 1,000 2,000 Feet

1 inch = 1,000 feet

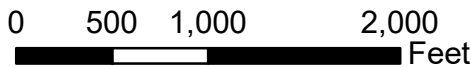
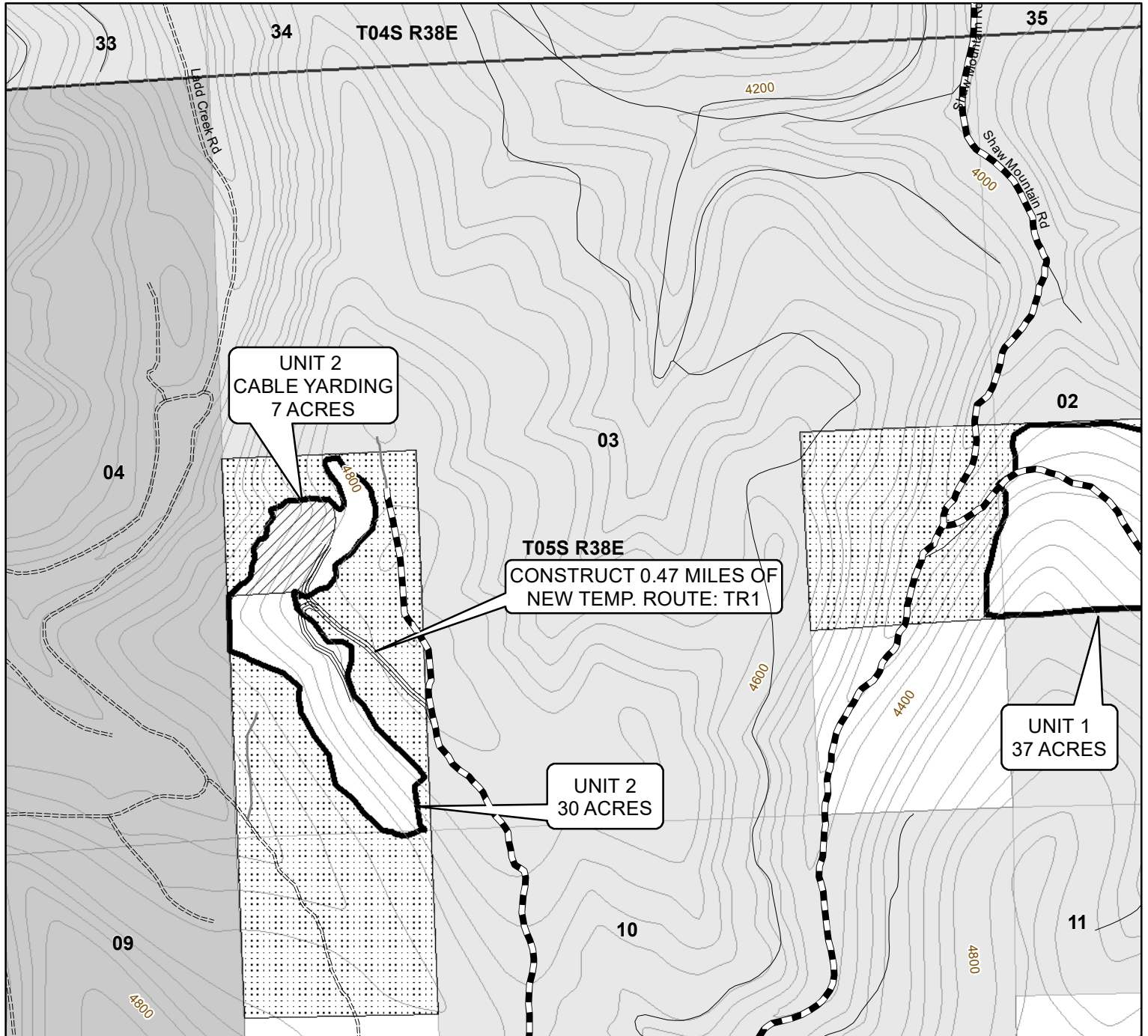


40 FOOT CONTOUR INTERVAL


United States Department of the Interior  
Bureau of Land Management  
Baker Field Office, Vale District  
3100 H St.  
Baker City, OR 97814  
(541) 523-1256

No warranty is made by the Bureau of Land Management as to the accuracy, reliability, or completeness of these data for individual or aggregate use with other data. Original data were compiled from various sources and may be updated without notification.





1 inch = 1,000 feet




















United States Department of the Interior  
Bureau of Land Management  
Baker Field Office, Vale District  
3100 H St.  
Baker City, OR 97814  
(541) 523-1256

40 FOOT CONTOUR INTERVAL

No warranty is made by the Bureau of Land Management as to the accuracy, reliability, or completeness of these data for individual or aggregate use with other data. Original data were compiled from various sources and may be updated without notification.



## Legend

	Harvest Units		Temp_Route
	Cable Yarding Area		Haul_Route
	Contract Reserve Area		County route
	Bureau of Land Management		Bureau of Land Management
	U.S. Forest Service		Forest Service
	Private		Private road (no symbol)
	State Lands		Not Known
	40 Foot Index Contours		Township and Range
			Sections

### LEGEND

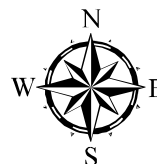
UNIT	ACRES	PAINT COLOR	LOGGING SYSTEM
1	37	Y	T
2	30	Y	T/C

**TOTAL          67**

ALL ACRES COMPUTED BY GPS TRAVERSE  
BOUNDARIES OF HARVEST UNITS ARE POSTED AND PAINTED IN YELLOW

Y = YELLOW PAINT - RETENTION TREE MARK  
T = TRACTOR (GROUND-BASED) YARDING  
T/C = TRACTOR (GROUND-BASED) AND CABLE YARDING

No warranty is made by the Bureau of Land Management as to the accuracy, reliability, or completeness of these data for individual or aggregate use with other data. Original data were compiled from various sources and may be updated without notification.



United States Department of the Interior  
Bureau of Land Management  
Baker Field Office, Vale District  
3100 H St.  
Baker City, OR 97814  
(541) 523-1256



**UNITED STATES  
DEPARTMENT OF THE INTERIOR  
BUREAU OF LAND MANAGEMENT**

Contract No.  
**ORV05-TS-2022.0002**  
East Face Timber Sale

**EXHIBIT B/PRE-SALE**

**5450-3**

The following estimates and calculations of value of timber sold are made solely as an administrative aid for determining: (1) adjustments made or credits given in accordance with Secs. 6, 9, or 11; (2) when payments are due; and (3) value of timber subject to any special bonding provisions. The value of timber will be determined by multiplying the value per acre as shown below, times the amount of acreage as determined by the Authorized Officer, which has been cut or removed or designated for taking. Except as provided in Sec. 2, Purchaser shall be liable for total purchase price even though quantity of timber actually cut or removed or designated for taking is less than the estimated volume or quantity shown. Cutting areas are shown on Exhibit B.

SPECIES	ESTIAMTED VOLUME OR QUANTITY (Units Specified)	PRICE PER UNIT (MBF)	AMOUNT OF ESTIMATED VOLUME OR QUANTITY X PRICE
WHITE FIR	192 MBF	\$42.70	\$8,198.40
DOUGLAS-FIR	157 MBF	\$82.00	\$12,874.00
PONDEROSA PINE	81 MBF	\$28.00	\$2,268.00
WESTERN LARCH	11 MBF	\$82.00	\$902.00
LODGEPOLE PINE	6 MBF	\$28.00	\$168.00
ENGELMANN SPRUCE	3 MBF	\$30.00	\$90.00
<b>TOTALS (including option)</b>	<b>450 MBF</b>		<b>\$24,500.40</b>

The apportionment of the total purchase is as follows:

**Unit 1**

White fir	144.0	MBF	X	\$42.70	=	\$6,148.80	
Douglas-Fir	66.0	MBF	X	\$82.00	=	\$5,412.00	
Ponderosa Pine	1.0	MBF	X	\$28.00	=	\$28.00	
Western Larch	8.0	MBF	X	\$82.00	=	\$656.00	
Lodgepole Pine	5.0	MBF	X	\$28.00	=	\$140.00	
Engelmann Spruce	3.0	MBF	X	\$30.00	=	\$90.00	
<b>Total</b>	<b>227.0</b>					<b>\$12,474.80</b>	÷ 37 acres = \$337.16 per acre

**Unit 2**

White fir	48.0	MBF	X	\$42.70	=	\$2,049.60	
Douglas-Fir	91.0	MBF	X	\$82.00	=	\$7,462.00	
Ponderosa Pine	80.0	MBF	X	\$28.00	=	\$2,240.00	
Western Larch	3.0	MBF	X	\$82.00	=	\$246.00	
Lodgepole Pine	1.0	MBF	X	\$28.00	=	\$28.00	
Engelmann Spruce	0.0	MBF	X	\$30.00	=	\$0.00	
<b>Total</b>	<b>223.0</b>					<b>\$12,025.60</b>	÷ 30 acres = \$400.85 per acre