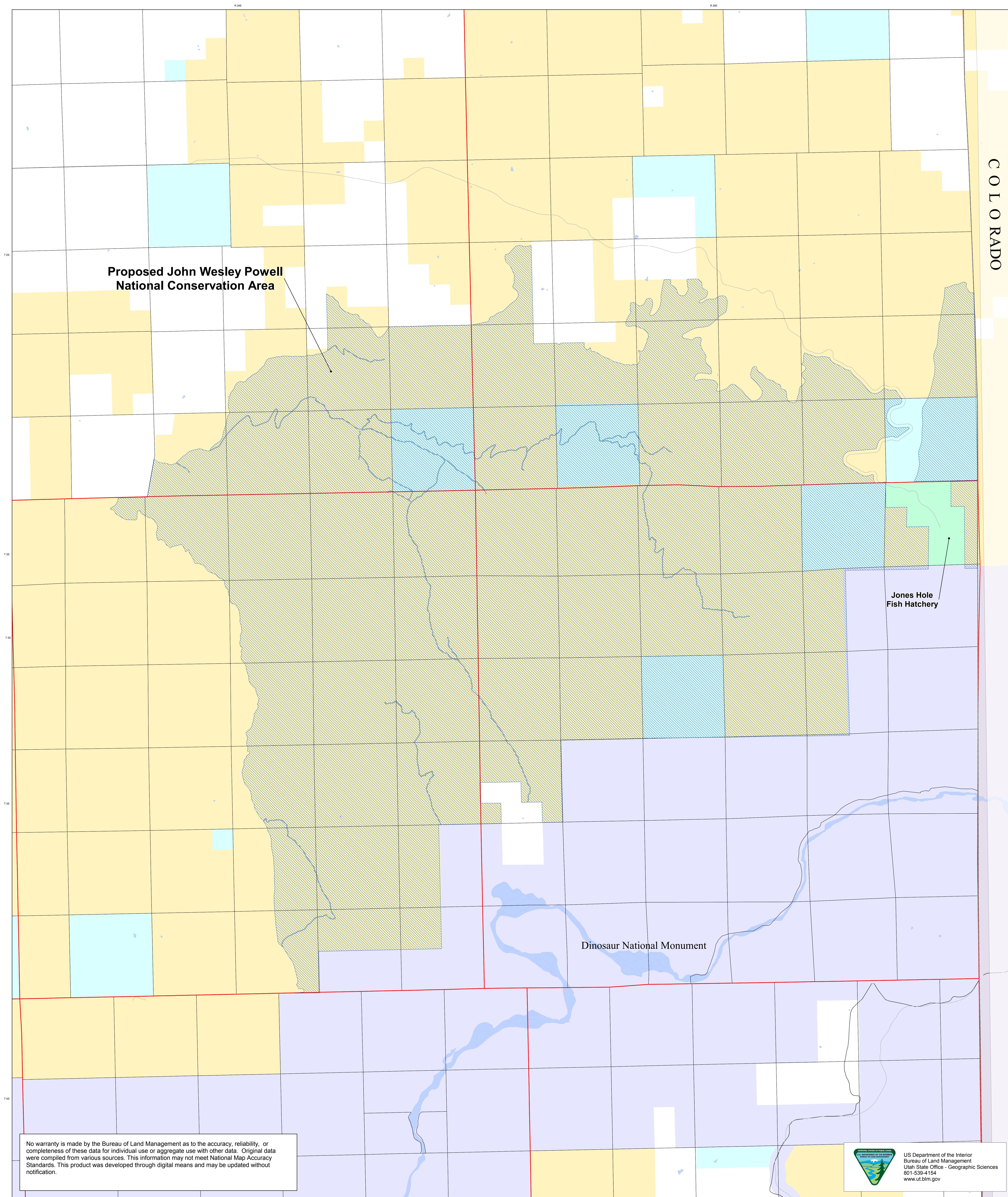


Proposed John Wesley Powell National Conservation Area

This map prepared at the request of the Senate Energy and Natural Resources Committee

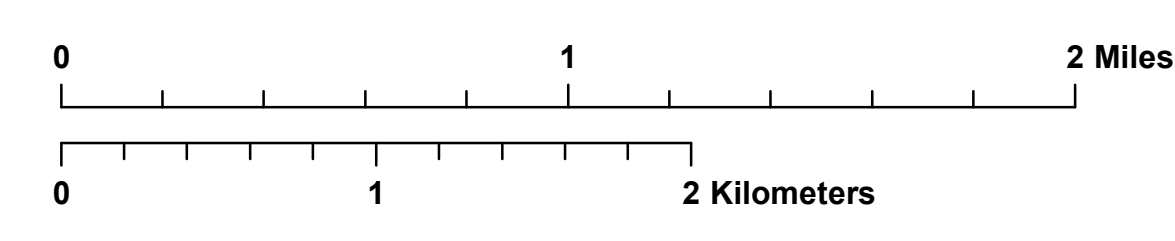
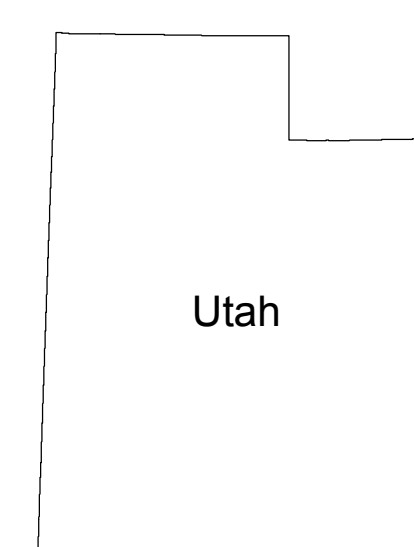
December 10, 2018



No warranty is made by the Bureau of Land Management as to the accuracy, reliability, or completeness of these data for individual use or aggregate use with other data. Original data were compiled from various sources. This information may not meet National Map Accuracy Standards. This product was developed through digital means and may be updated without notification.

US Department of the Interior
Bureau of Land Management
Utah State Office - Geographic Sciences
801-539-4154
www.ut.blm.gov

- | | | |
|---|-----------------------|------------------------------|
| John Wesley Powell National Conservation Area | Land Ownership | Transportation Routes |
| Bureau of Land Management | National Park Service | Interstates |
| Private Land | State Land | Federal Routes |
| US Fish & Wildlife National Wildlife Refuge | | State Routes |
| | | Paved Local Roads |
| | | Unpaved Local Roads |



Scale = 1:24,000 when plotted at 36" x 48"

