


Colorado Riverway




This map is geo-referenced
BLM Moab Field Office
82 Dogwood Avenue, Moab, UT | 435-259-2100




HWY 128 Corridor

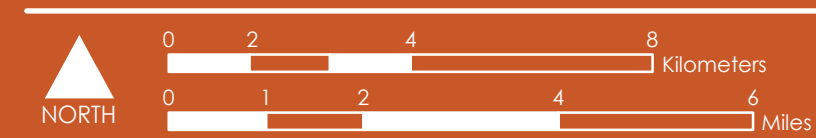
Roads



Trails



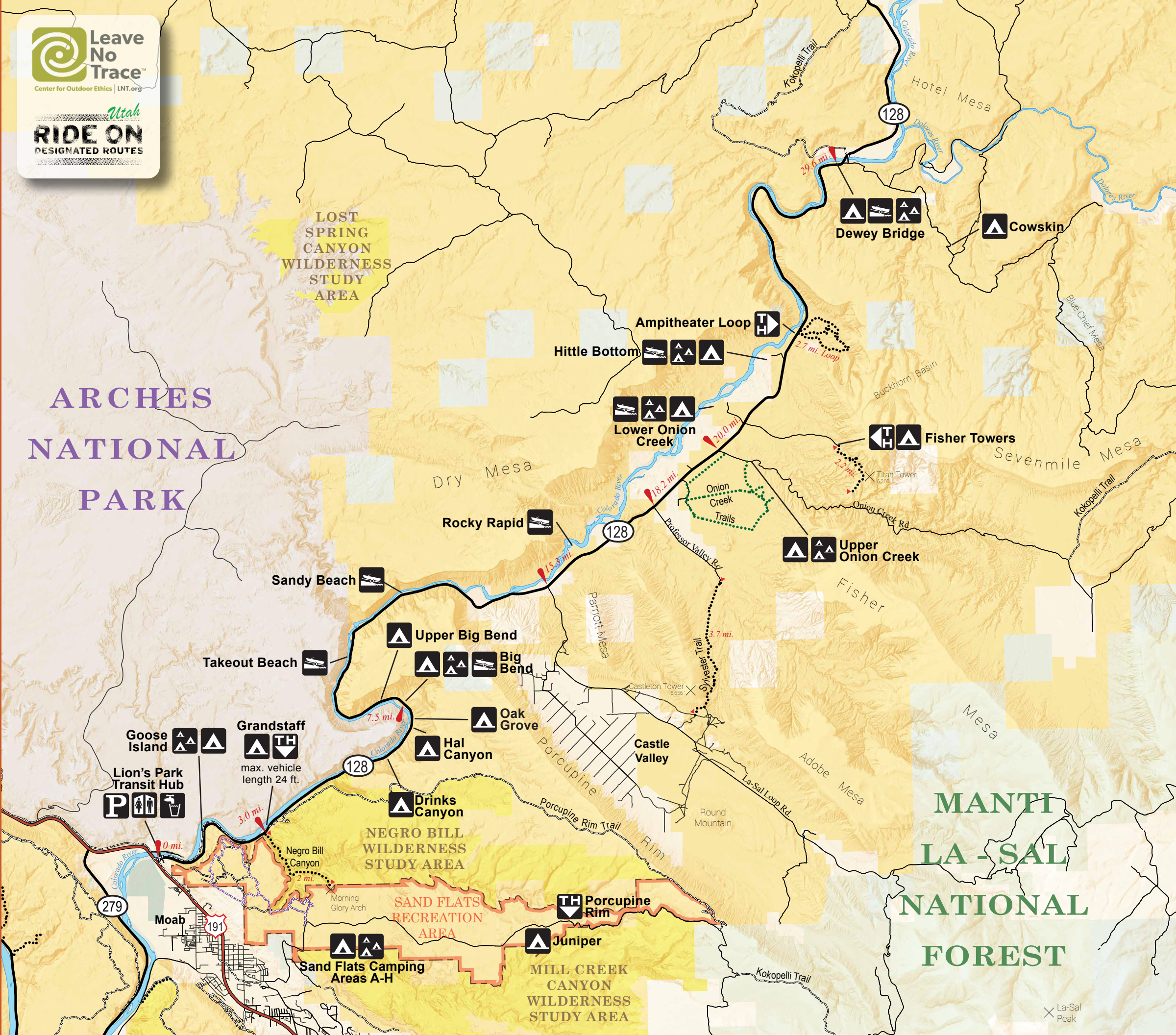
Land Manager



- Campground: Toilets, Fire rings, Fee required, First come first serve
- Group Site: Toilets, Min and Max group size may vary, Reservations made through www.Recreation.gov
- Parking
- Drinking Water
- Trail Head
- Restroom
- Boat Launch

Campsite	Size	RV Accessible
Goose Island	19	Yes
Granstaff	16	No
Drinks Canyon	17	No
Hal Canyon	11	No
Oak Grove	7	No
Big Bend	23	Yes
Upper Big Bend	8	Yes
Lower Onion Creek	21	Yes
Upper Onion Creek	14	Yes
Fisher Towers	5	No
Hittle Bottom	15	Yes
Dewey Bridge	7	Yes

* DISCLAIMER: This information is provided as a courtesy only, no warranty, expressed or implied, is made as to the current validity of this information. Trail ratings are only intended to serve as general overviews of difficulty levels, and may vary from the trail ratings in other areas you are familiar with. Weather events can quickly alter trail conditions and increase difficulty levels, be prepared for changing conditions at all times. Unsecured, abandoned mines may be present near the trails-for your safety, never enter abandoned mines. The BLM is not liable for any incidents arising from the use of the information presented here-each user is solely responsible for their own safety while enjoying their public lands. Produced April 2016.



MANTI
LA-SAL
NATIONAL
FOREST

La-Sal Peak