Rawlins Resource Management Plan Amendment
Environmental Assessment
Visual Resources Inventory Summary

Bureau of Land Management

High Desert District - Rawlins Field Office, Wyoming

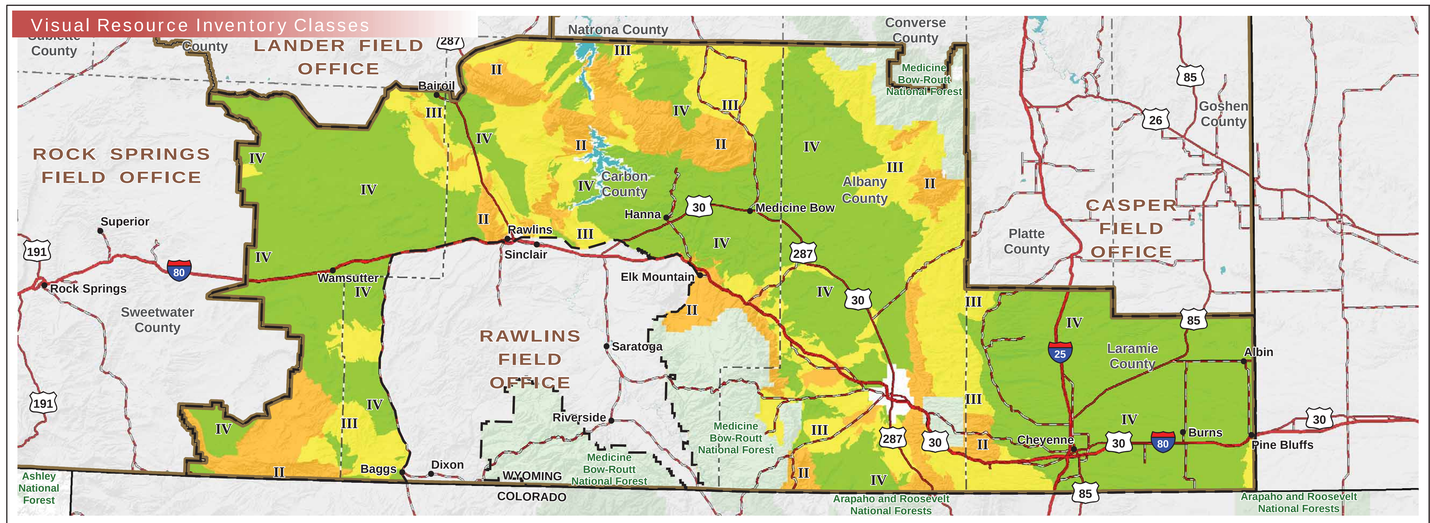

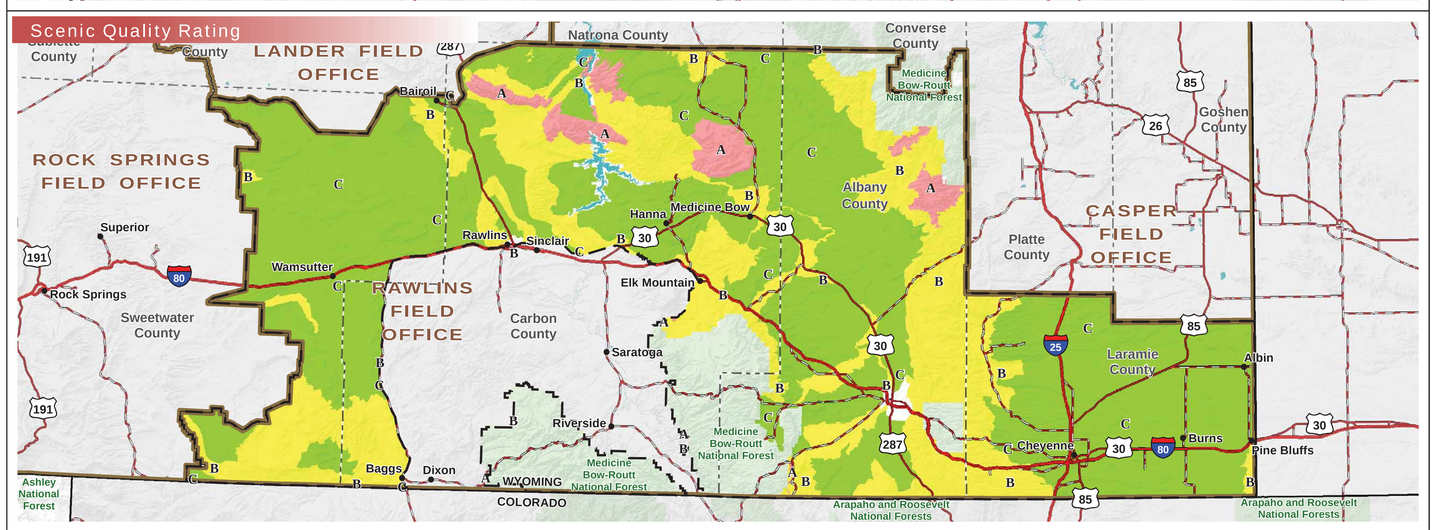

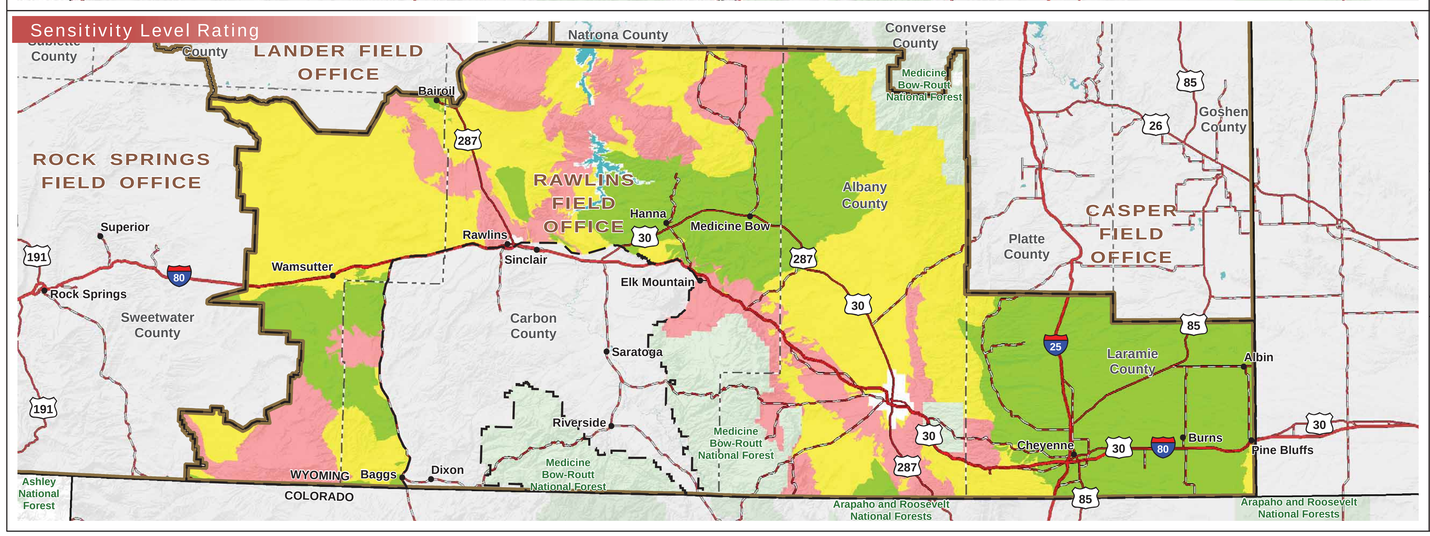

Legend

- City or Town
- Interstate Highway
- U.S. Highway
- State Highway
- BLM Field Office Boundary
- Planning Area
- State Boundary
- County Boundary

Visual Resource Inventory

Visual Resource Inventory Class

- VRI Class I
- VRI Class II
- VRI Class III
- VRI Class IV

Scenic Quality Rating

- Class A
- Class B
- Class C

Sensitivity Level Rating

- High
- Moderate
- Low

25 20 15 10 5 0 25

Scale in Miles

25 20 15 10 5 0 25

Scale in Kilometers

1:750,000

No warrantee is made by the Bureau of Land Management for the use of the data for purposes not intended by the BLM.

NATIONAL SYSTEM OF PUBLIC LANDS
U.S. DEPARTMENT OF THE INTERIOR
BUREAU OF LAND MANAGEMENT