Rawlins Field Office May 2012 Parcels
Sage-grouse Core Areas, Leks, Nesting and Winter Sitings

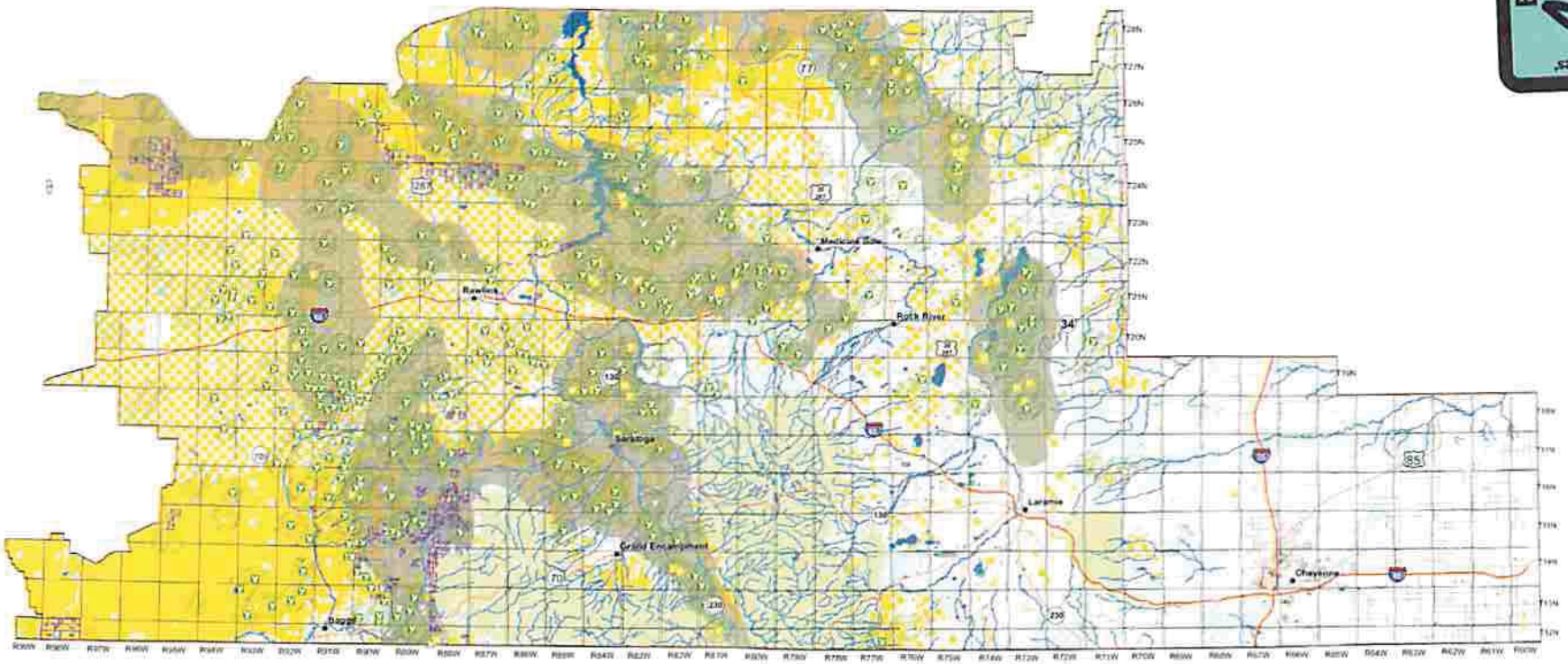

Ownership

- Field Office Boundary
- Bureau of Land Management
- Bureau of Reclamation
- Department of Defense
- Fish & Wildlife
- Forest Service
- Private
- State
- Water

Transportation

- Freeway
- Highway
- County

Parcels and Sage-grouse

- May 2012 Lease Parcels
- Occupied Leks
- Unoccupied Leks
- Undetermined Leks
- Sage grouse Nesting with 2 mile buffer
- Sage Grouse Habitat Core Areas

Map 3

0 10 20 40
Miles

0 12.5 25 50
Kilometers

N

Bureau of Land Management
High Desert District
Rawlins Field Office
1300 North Third Street
Rawlins, Wyoming 82301

No warranty is made by the Bureau of Land Management for the use of data for purposes not intended by the BLM

EXHIBIT 14 tabbies

Rock Springs Field Office May 2012 Parcels
September 2011 Oil and Gas Leases and Active Wells

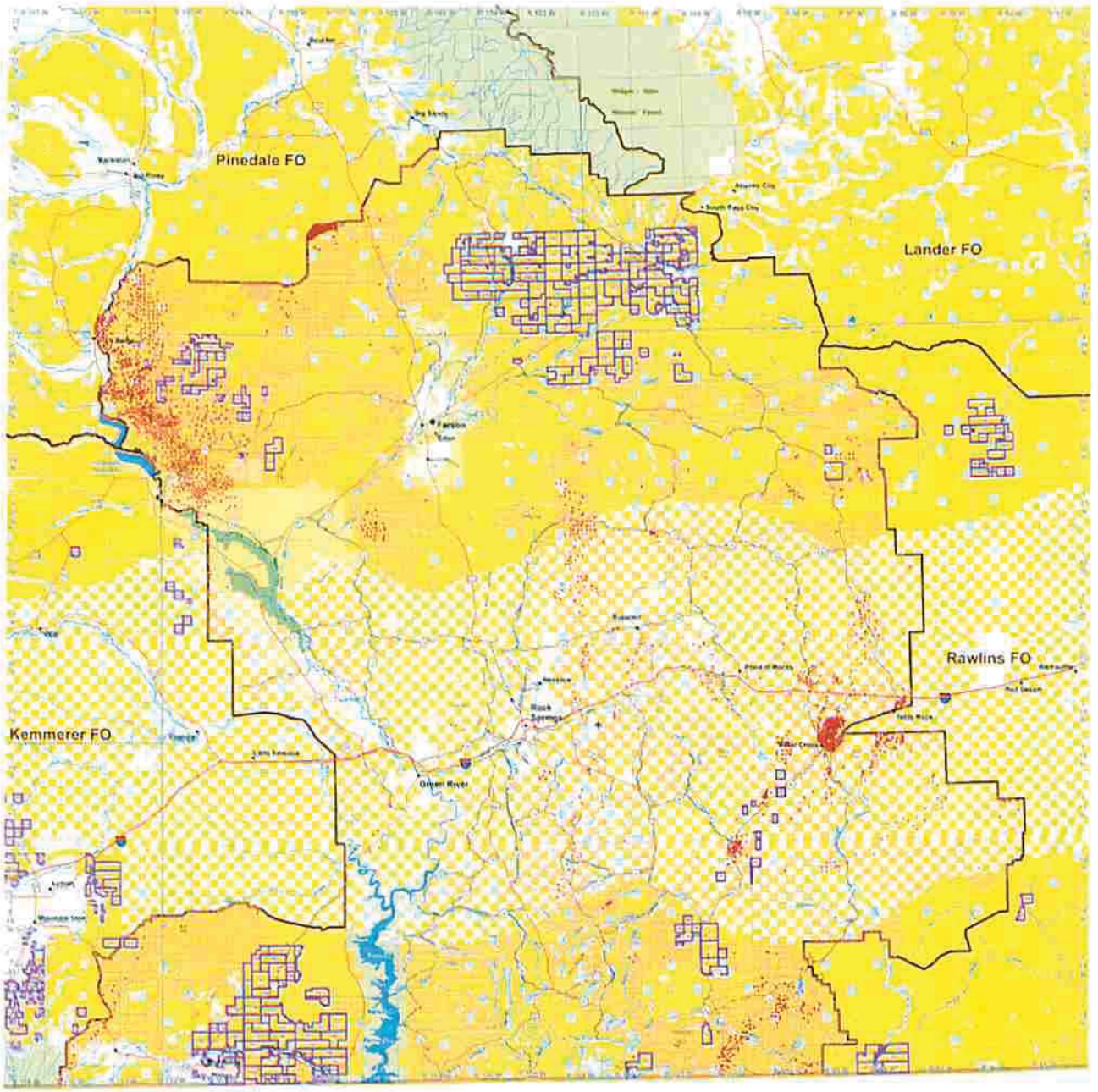

Ownership

Oil and Gas Information

Transportation

Map 1

Bureau of Land Management
High Desert District
280 Highway 191 North
Rock Springs, Wyoming 82901

EXHIBIT
1B

Rawlins Field Office May 2012 Parcels
September 2011 Oil and Gas Leases and Active Wells

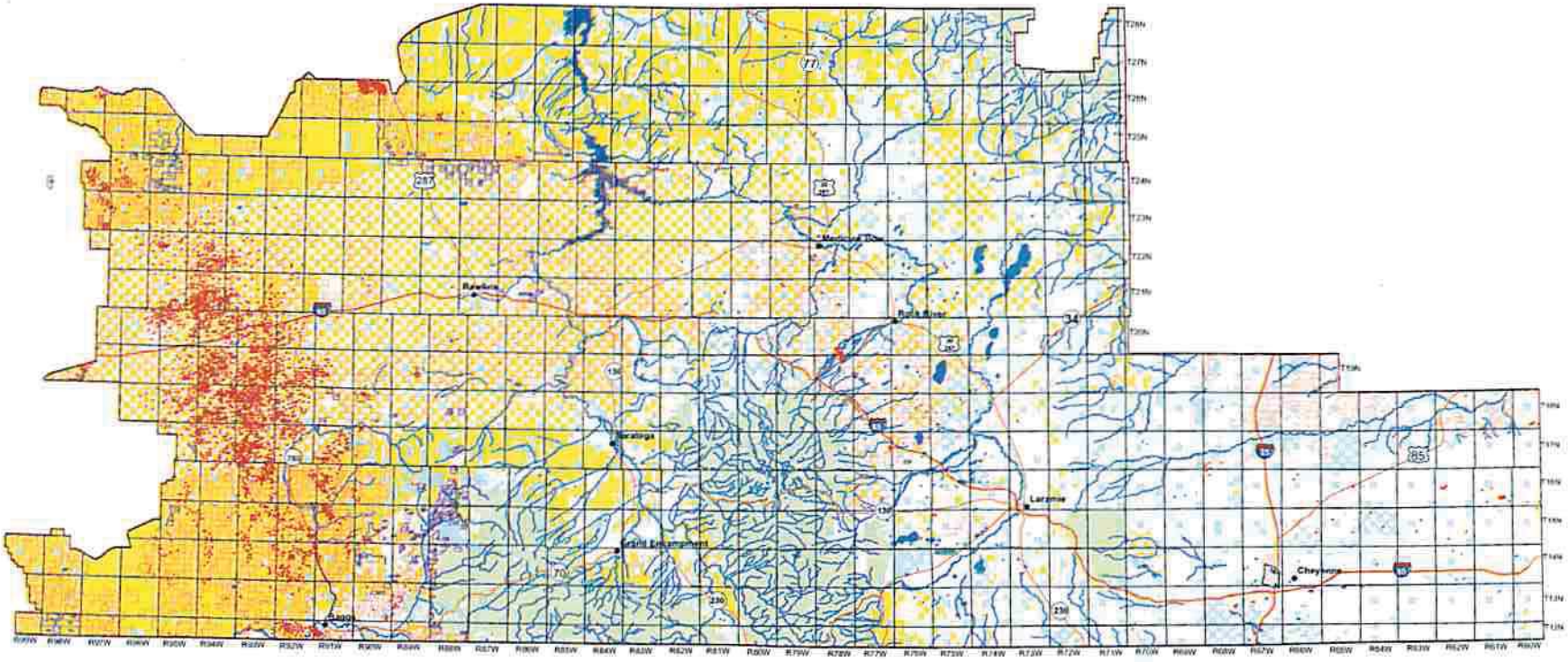

Ownership

- Field Office Boundary
- Bureau of Land Management
- Bureau of Reclamation
- Department of Defense
- Fish & Wildlife
- Forest Service
- Private
- State
- Water

Transportation

- Interstate
- Highway
- County

Oil and Gas Information

- RFO Active Well Data
- May 2012 Lease Parcels
- RFO Oil and Gas Leases

Map 1

0 10 20 40
Miles

0 12.5 25 50
Kilometers

N

Bureau of Land Management
High Desert District
Rawlins Field Office
1300 North Third Street
Rawlins, Wyoming 82301

No warranty is made by the Bureau of Land Management for the use of data for purposes not intended by the BLM.

EXHIBIT
1C

Rock Springs Field Office May 2012 Parcels
September 2011 Oil and Gas Leases and Active Wells

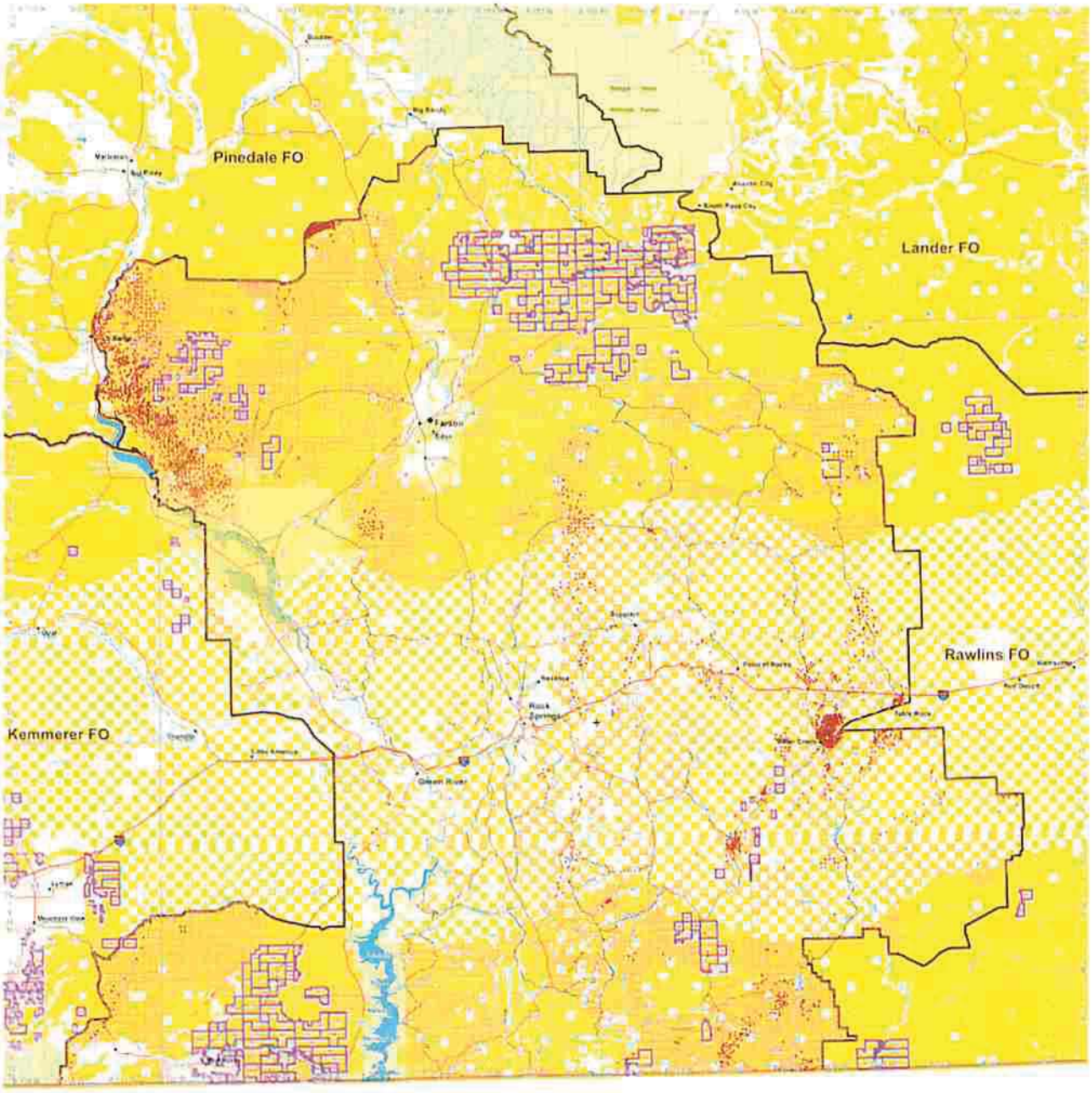

Ownership

Oil and Gas Information

Transportation

Map 1

Bureau of Land Management
High Desert District
280 Highway 191 North
Rock Springs, Wyoming 82901

EXHIBIT
10

Kemmerer Field Office May 2012 Lease Parcels
Oil & Gas Leases and Active Wells

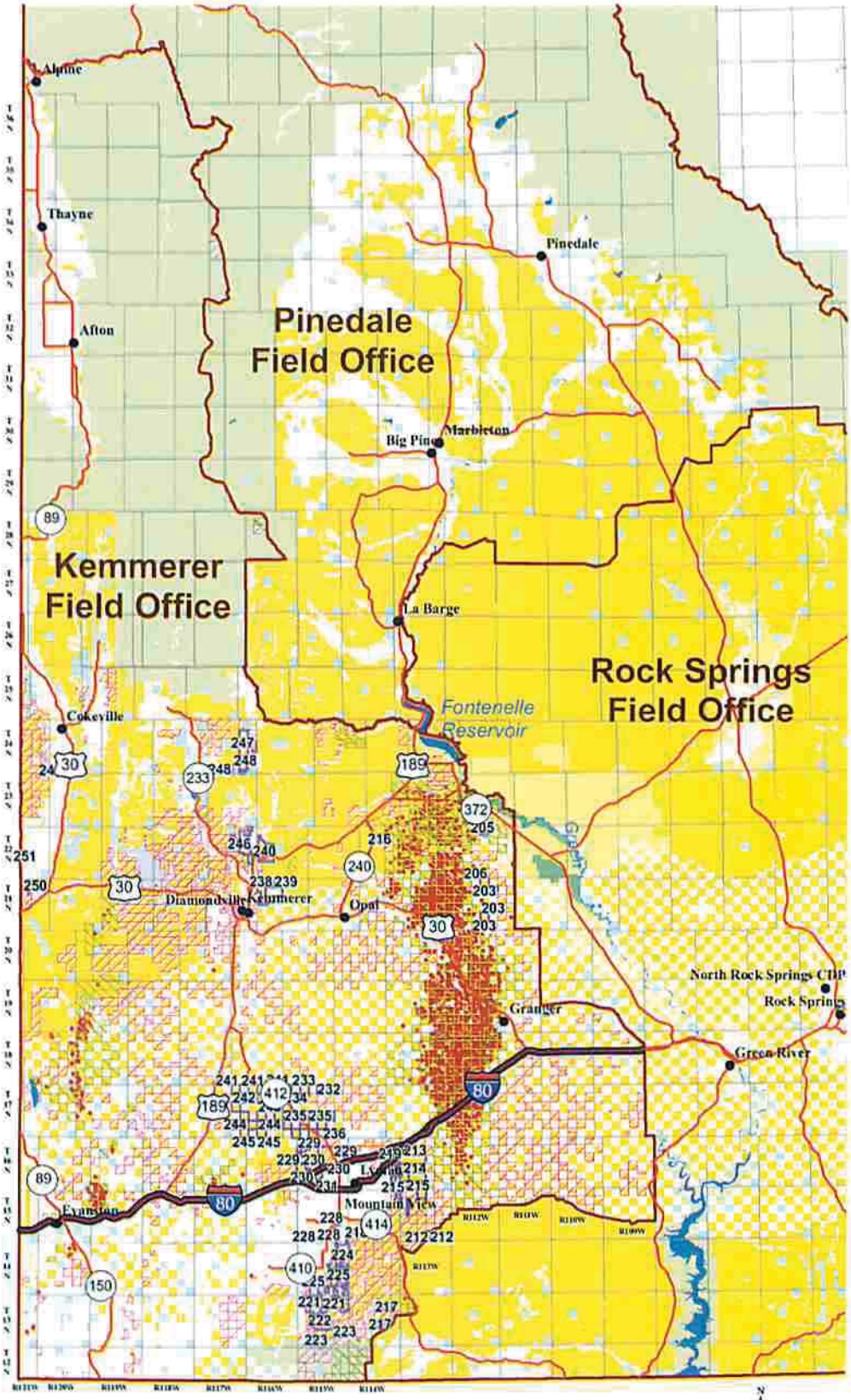

EXHIBIT
1E

0 5 10 20 Miles

0 5 10 20 Kilometers

No warranty is made by the Bureau of Land Management as to the accuracy, completeness, or reliability of the information presented.

- May 2012 Lease Parcels
- City
- Interstate Highway
- Other Highway
- Field Office Boundary
- Township-Range
- KFO Oil and Ga Leases Held by Production (HBP)
- KFO Oil and Gas Leases
- Active Wells
- Bureau of Land Management
- Bureau of Reclamation
- Fish and Wildlife Service
- Forest Service
- National Park Service
- Private
- State
- Water

U.S. DEPARTMENT OF THE INTERIOR **BUREAU OF LAND MANAGEMENT**

Print Page

This graphic shows the breeding densities of Greater Sage-grouse across the range. Return to Greater Sage-grouse Website »

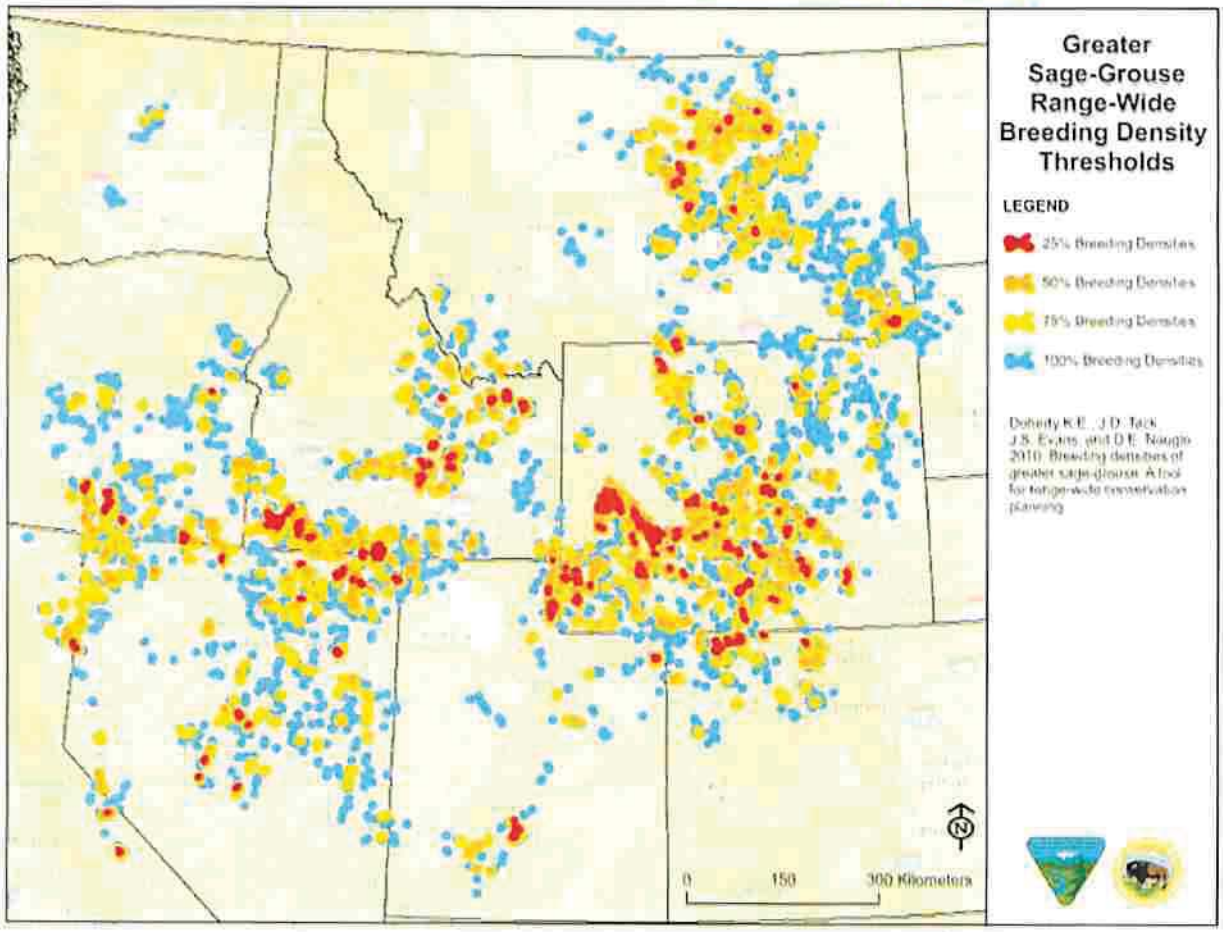

Return to Greater Sage-grouse Website »

Last updated: 12-15-2011

EXHIBIT 1F