Appendix A

Site-specific Maps for Aboveground Facilities

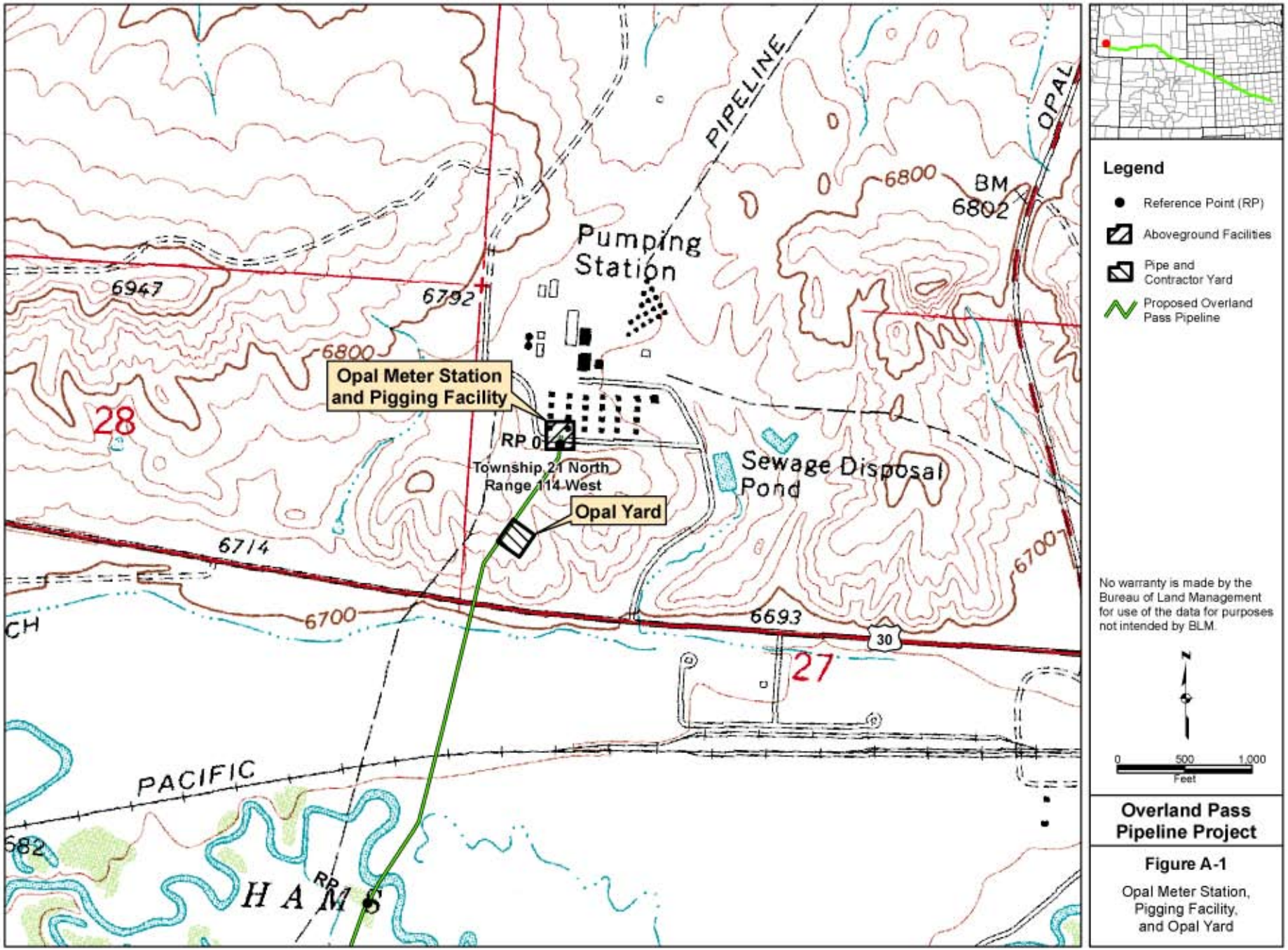

Overland Pass Pipeline Project

Figure A-1

Opal Meter Station, Pigging Facility, and Opal Yard

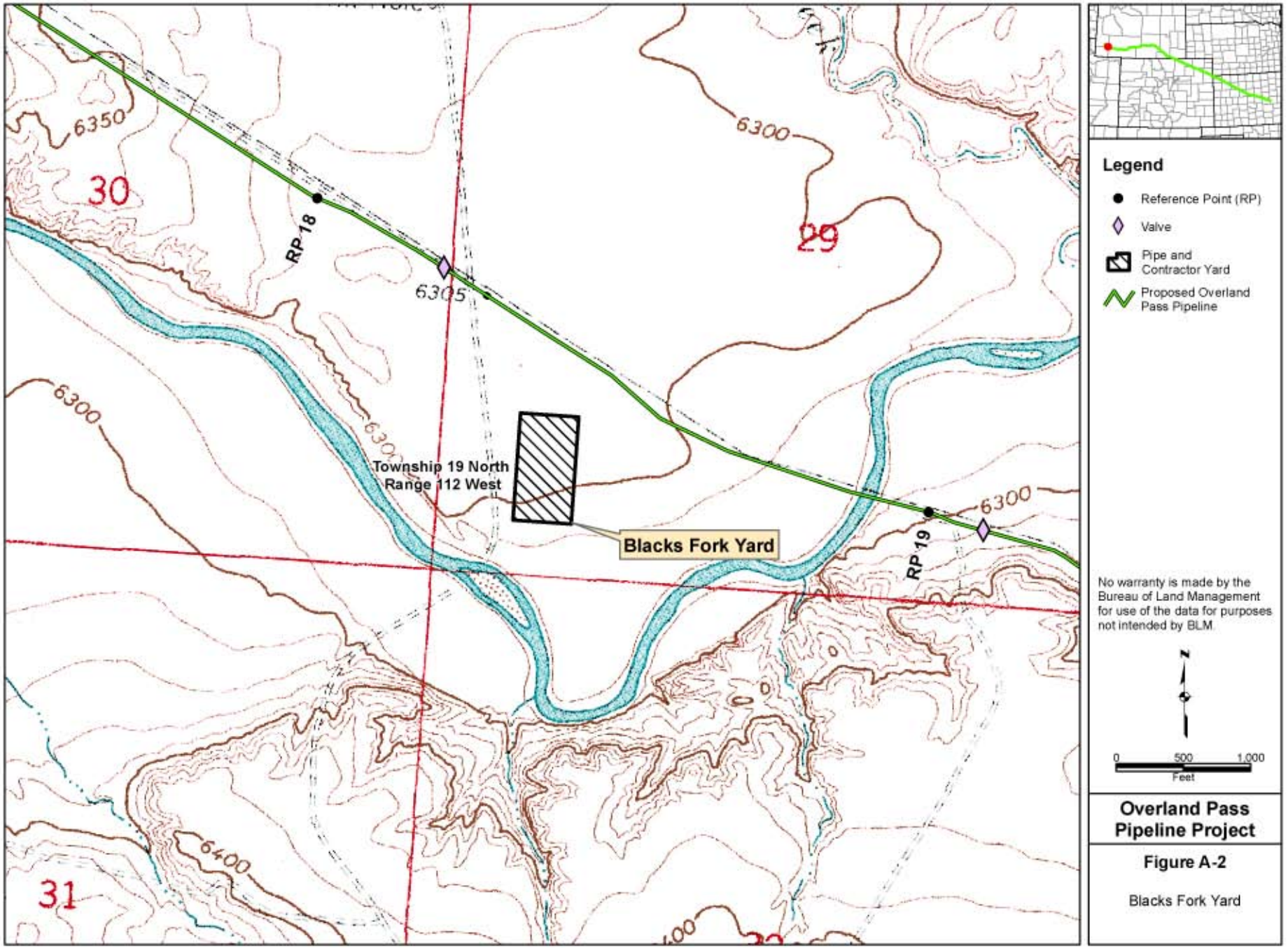
6350
30
6300
29
RP-18
6305
6300
6300
Township 19 North
Range 112 West
Blacks Fork Yard
6300
RP-19
6400
31
Legend
Reference Point (RP)
Valve
Pipe and Contractor Yard
Proposed Overland Pass Pipeline
No warranty is made by the Bureau of Land Management for use of the data for purposes not intended by BLM.
N
0
500
1,000
Feet
Overland Pass Pipeline Project
Figure A-2
Blacks Fork Yard

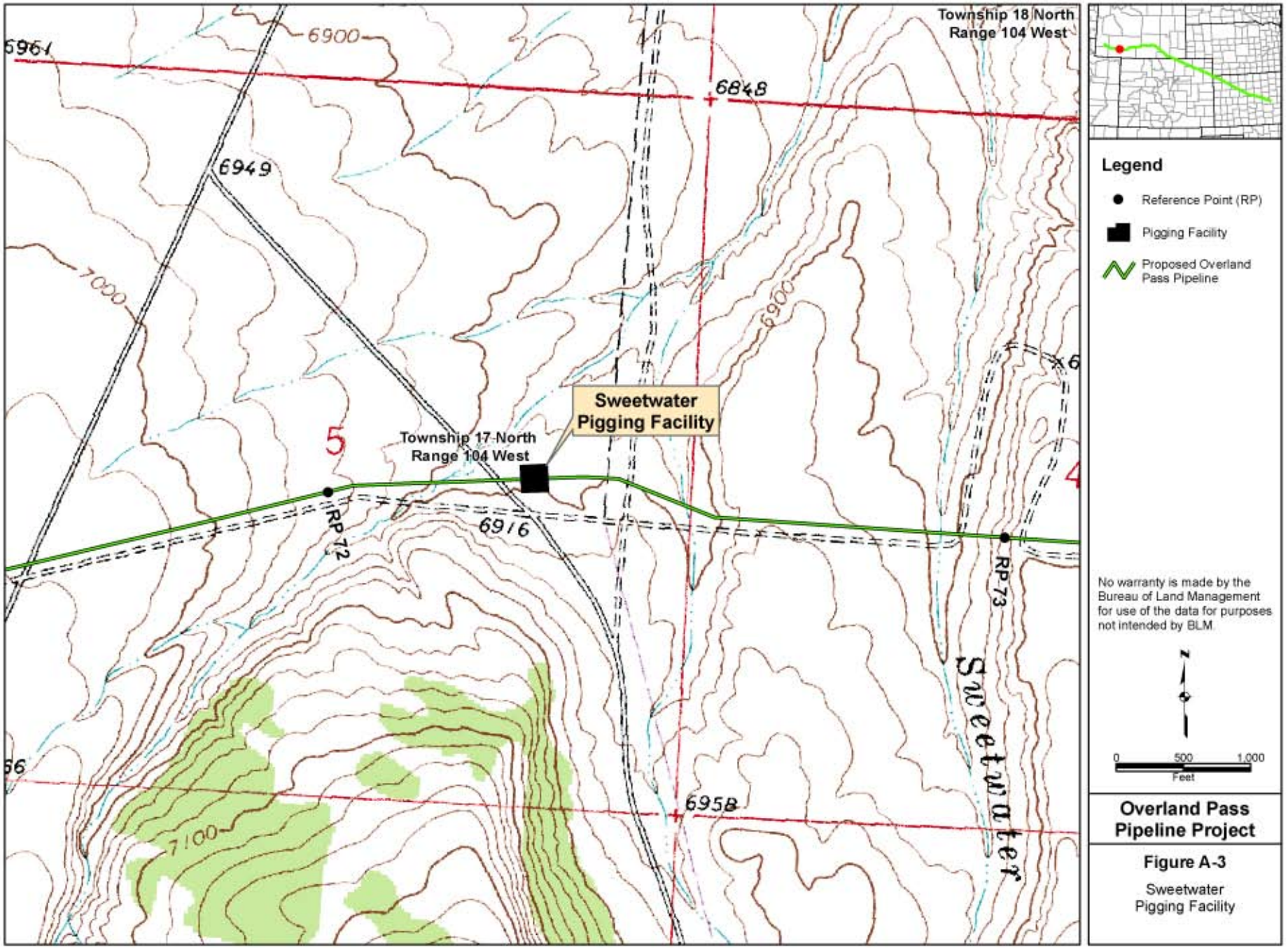
Township 18 North
Range 104 West
6961
6900
6848
6949
7000
6900
Sweetwater
Pigging Facility
Township 17 North
Range 104 West
5
4
RP 72
6916
RP 73
Sweetwater
7100
6958
Legend
Reference Point (RP)
Pigging Facility
Proposed Overland
Pass Pipeline
No warranty is made by the
Bureau of Land Management
for use of the data for purposes
not intended by BLM.
N
0
500
1,000
Feet
Overland Pass
Pipeline Project
Figure A-3
Sweetwater
Pigging Facility

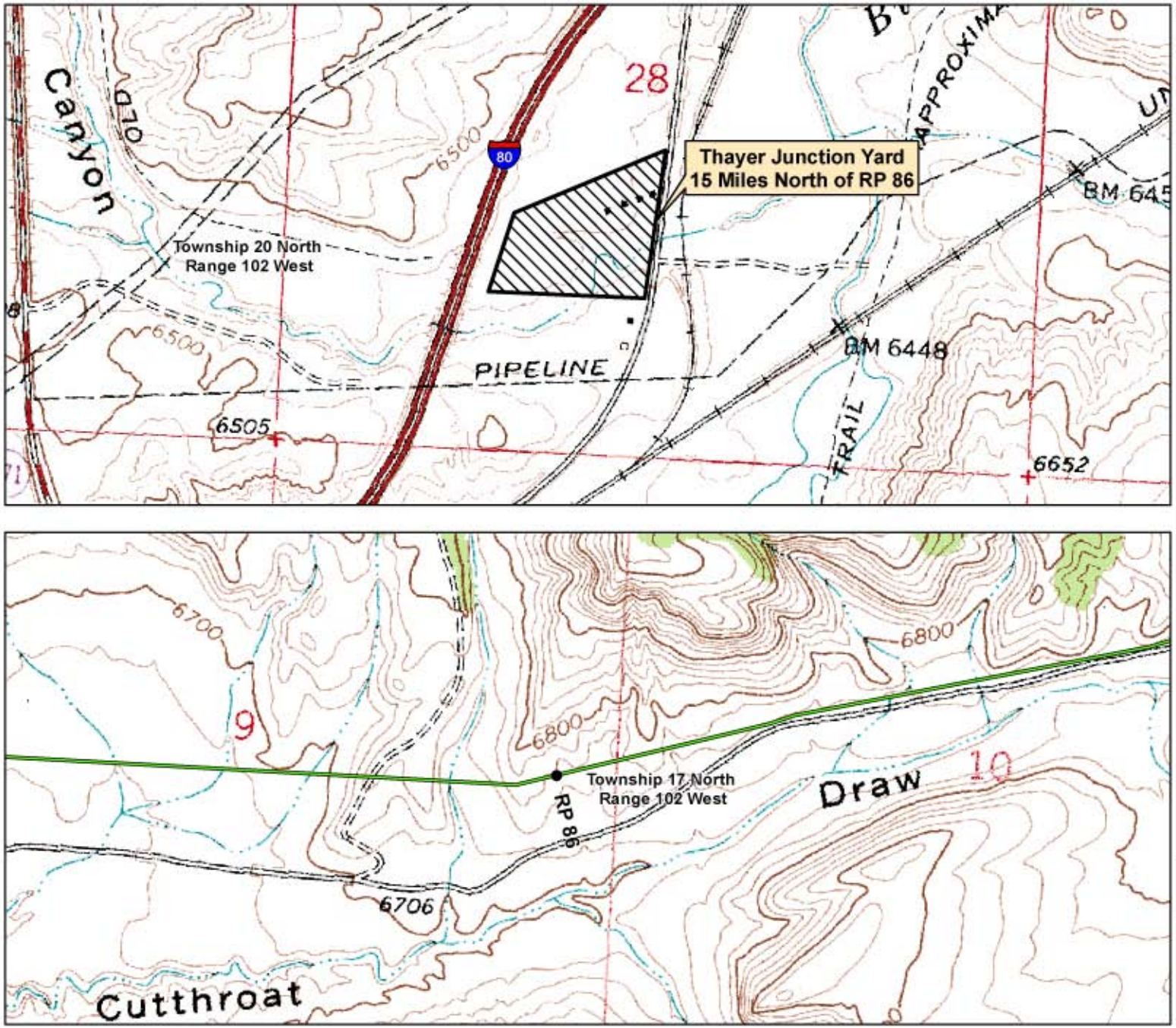

Legend

- Reference Point (RP)
- Pipe and Contractor Yard
- Proposed Overland Pass Pipeline

No warranty is made by the Bureau of Land Management for use of the data for purposes not intended by BLM.

0 500 1,000
Feet

Overland Pass Pipeline Project

Figure A-4

Thayer Junction Yard

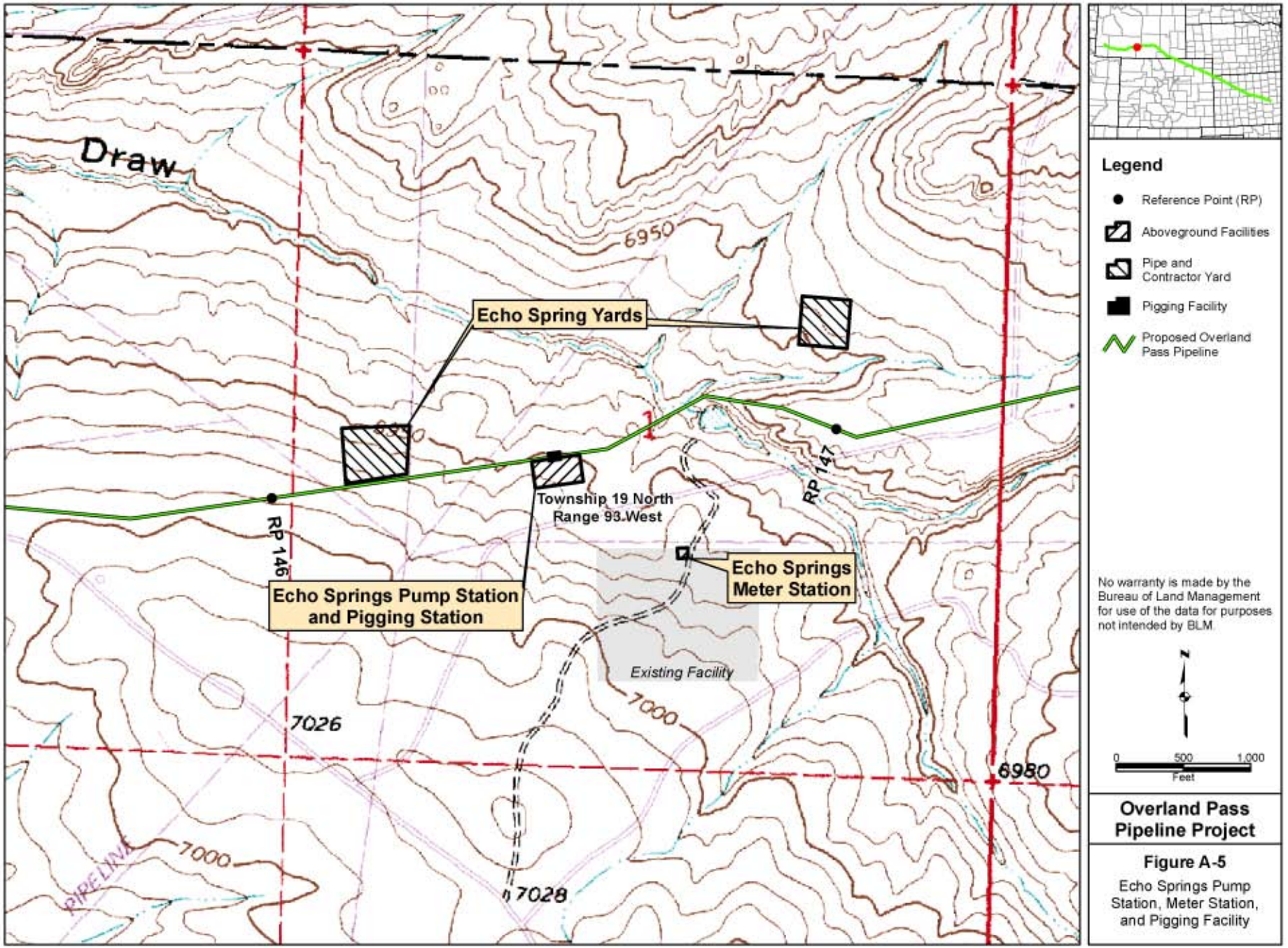

Legend

- Reference Point (RP)
- Aboveground Facilities
- Pipe and Contractor Yard
- Pigging Facility
- Proposed Overland Pass Pipeline

No warranty is made by the Bureau of Land Management for use of the data for purposes not intended by BLM.

N

0 500 1,000
Feet

Overland Pass Pipeline Project

Figure A-5

Echo Springs Pump Station, Meter Station, and Pigging Facility

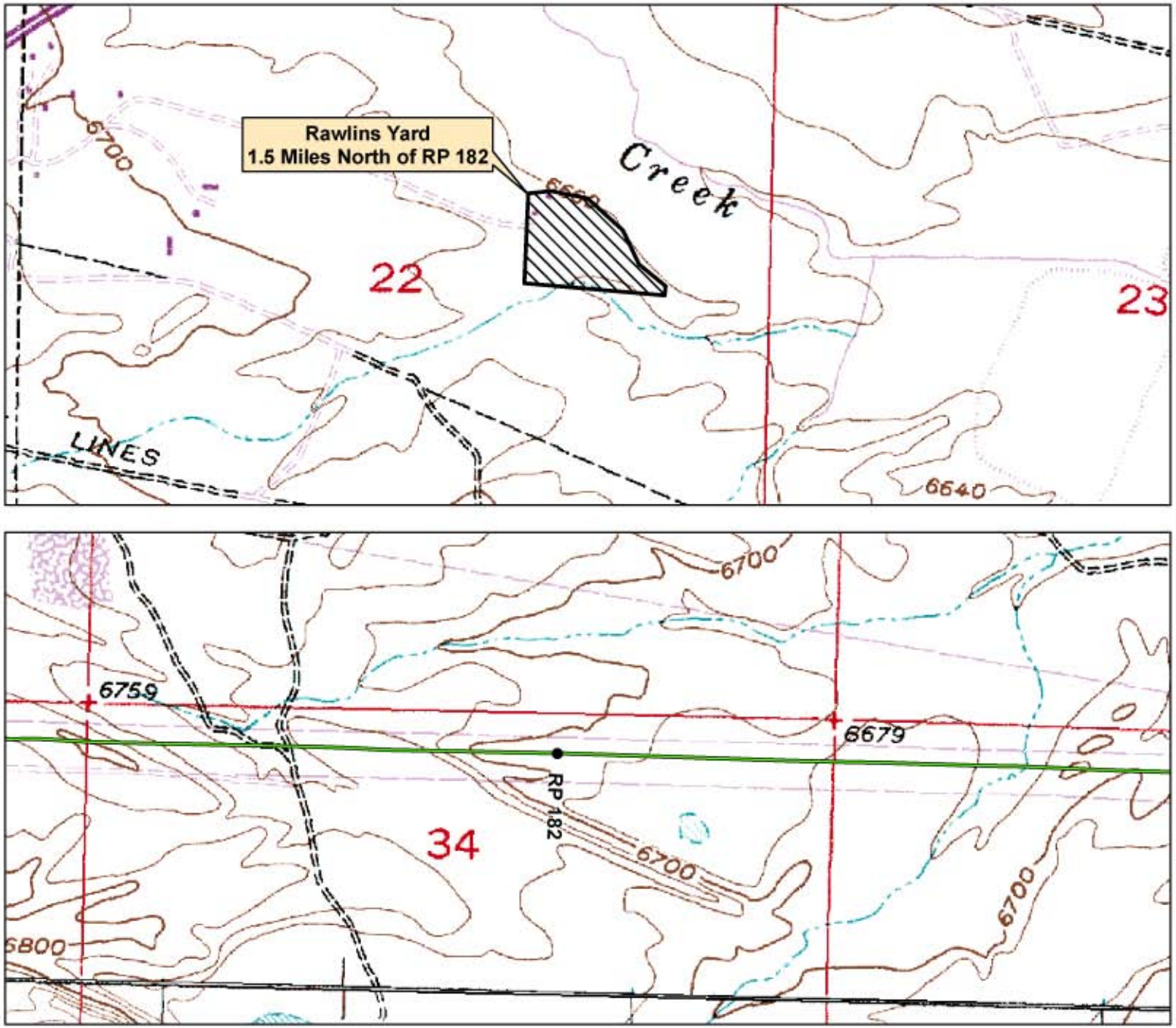

Legend

- Reference Point (RP)
- Pipe and Contractor Yard
- Proposed Overland Pass Pipeline

No warranty is made by the Bureau of Land Management for use of the data for purposes not intended by BLM.

N

0 500 1,000
Feet

Overland Pass Pipeline Project

Figure A-6

Rawlins Yard

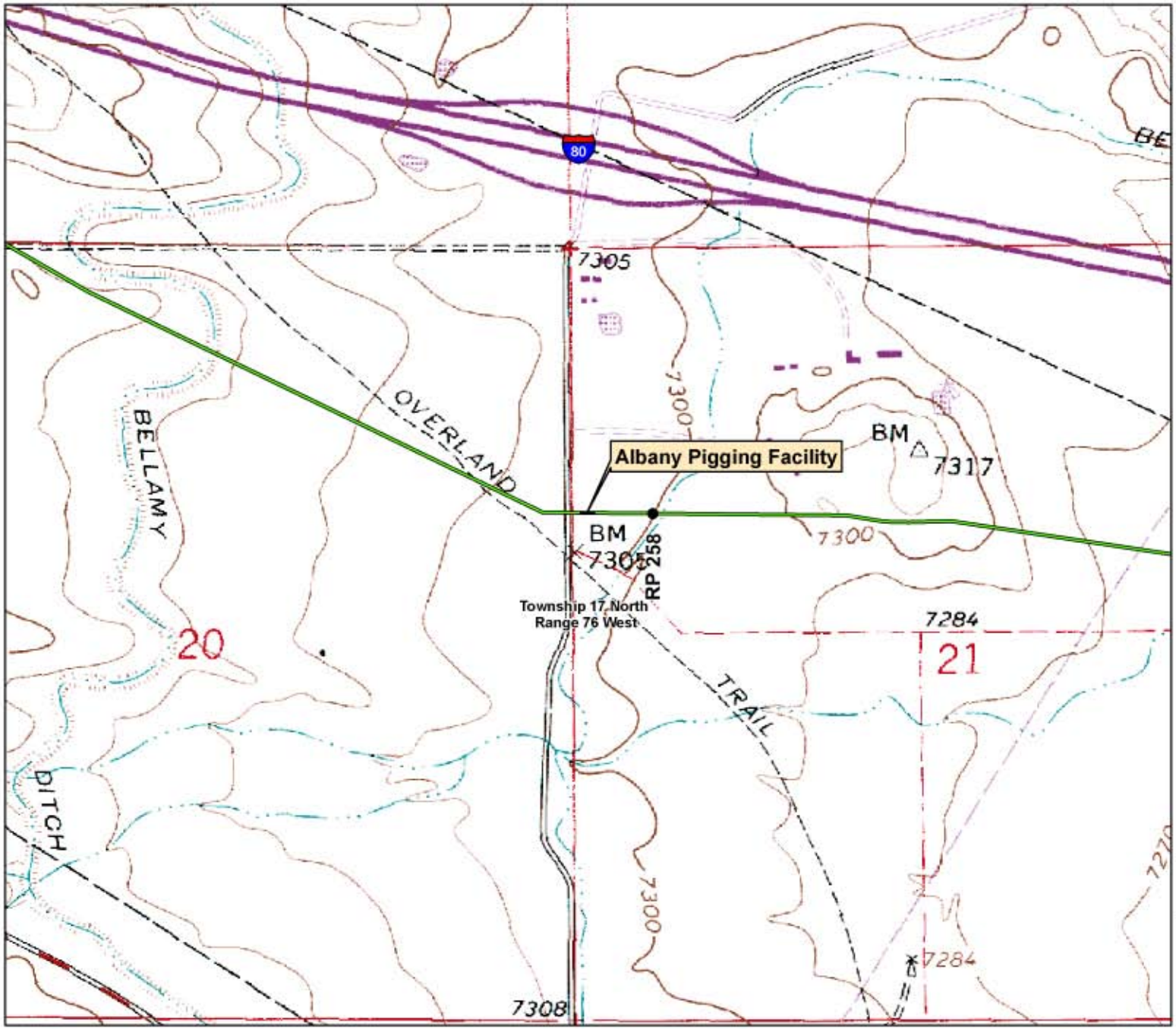

Legend

- Reference Point (RP)
- Pigging Facility
- Proposed Overland Pass Pipeline

No warranty is made by the Bureau of Land Management for use of the data for purposes not intended by BLM.

N

0 500 1,000
Feet

Overland Pass Pipeline Project

Figure A-7

Albany
Pigging Facility

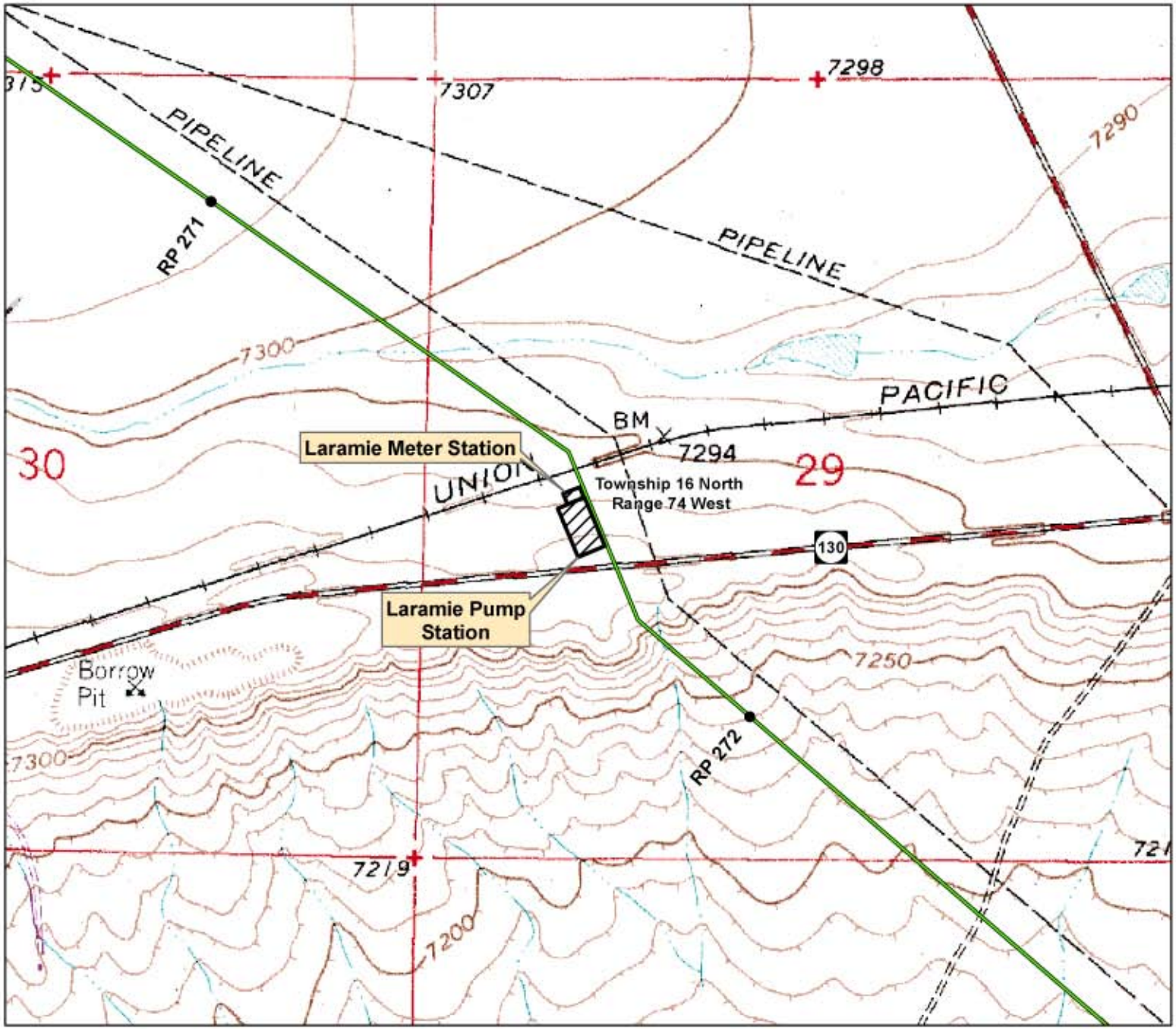

Legend

- Reference Point (RP)
- Aboveground Facilities
- Proposed Overland Pass Pipeline

No warranty is made by the Bureau of Land Management for use of the data for purposes not intended by BLM.

N

0 500 1,000
Feet

Overland Pass Pipeline Project

Figure A-8

Laramie Pump Station and Meter Station

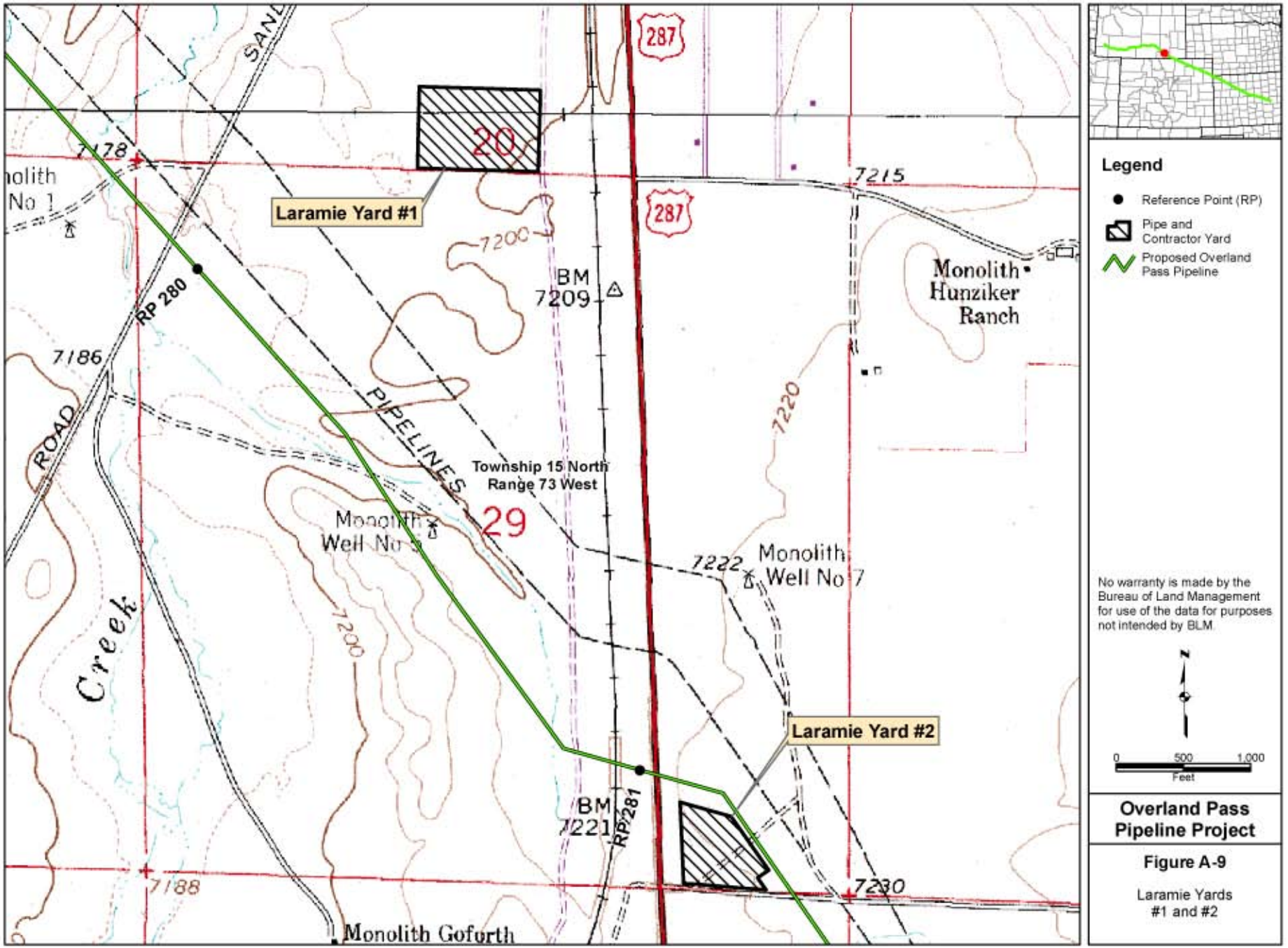

Overland Pass Pipeline Project

Figure A-9

Laramie Yards
#1 and #2

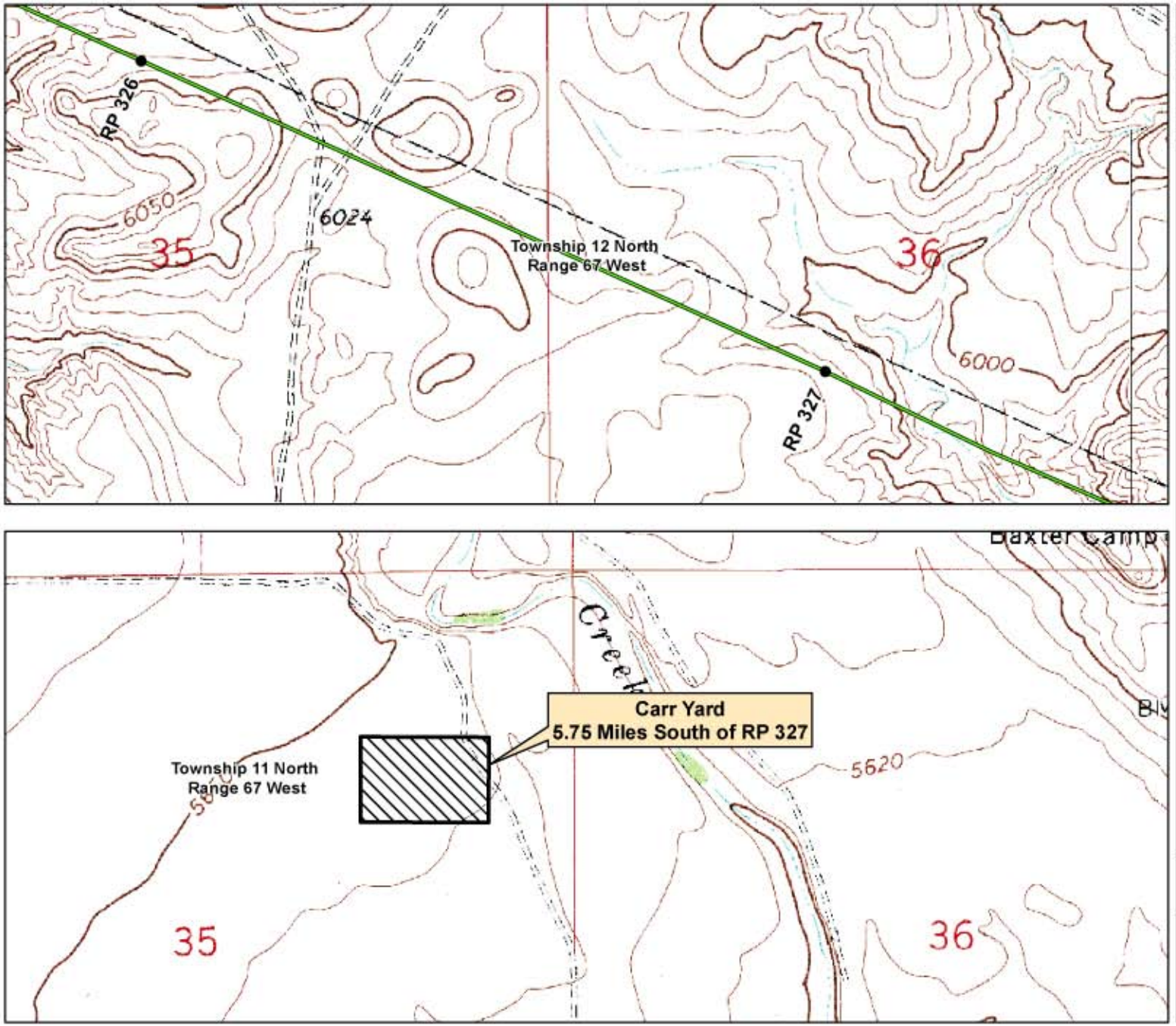

Legend

- Reference Point (RP)
- Pipe and Contractor Yard
- Proposed Overland Pass Pipeline

No warranty is made by the Bureau of Land Management for use of the data for purposes not intended by BLM.

0 500 1,000
Feet

Overland Pass Pipeline Project

Figure A-10

Carr Yard

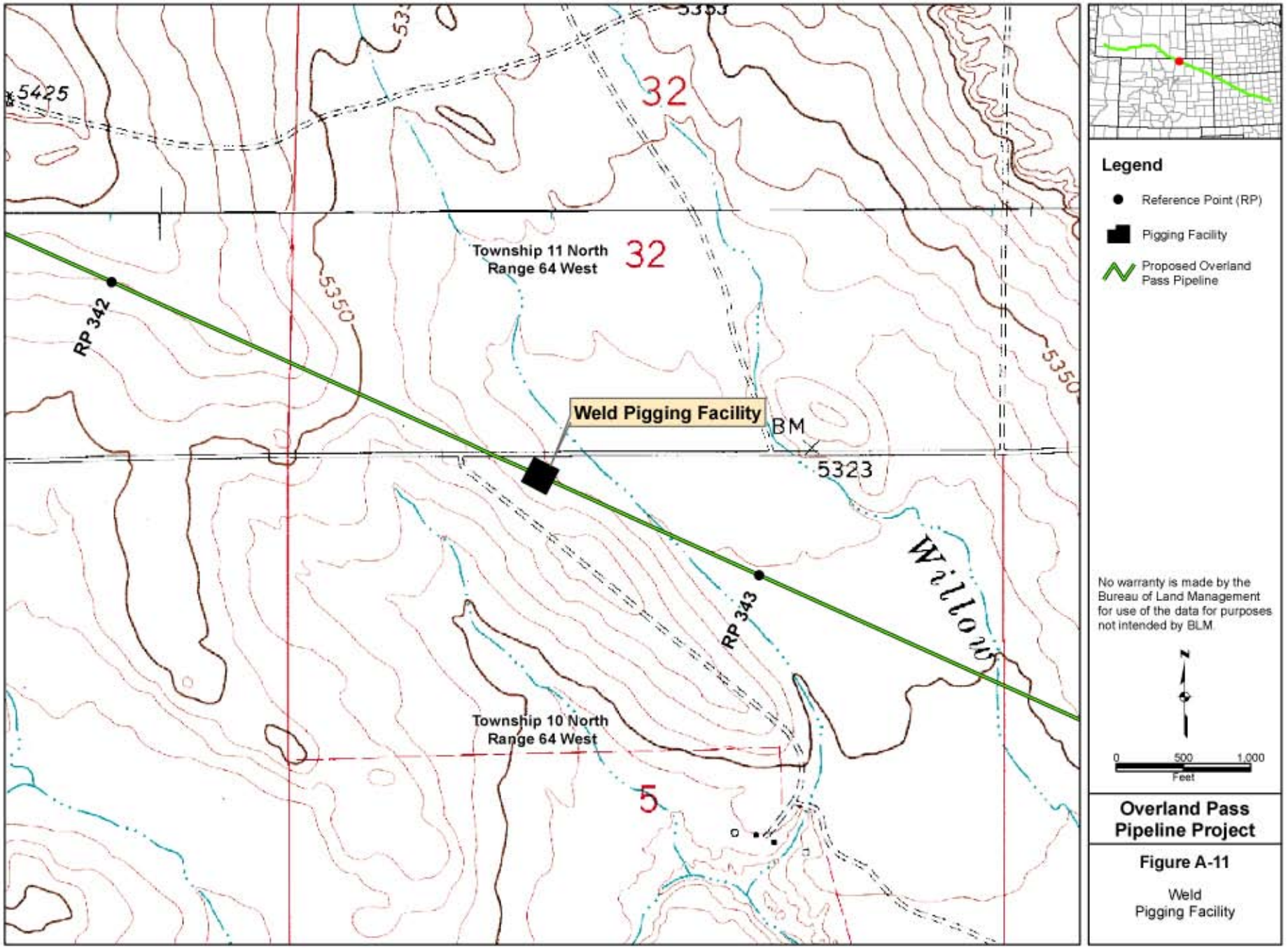

Legend

- Reference Point (RP)
- Pigging Facility
- Proposed Overland Pass Pipeline

No warranty is made by the Bureau of Land Management for use of the data for purposes not intended by BLM.

N

0 500 1,000
Feet

Overland Pass Pipeline Project

Figure A-11

Weld
Pigging Facility

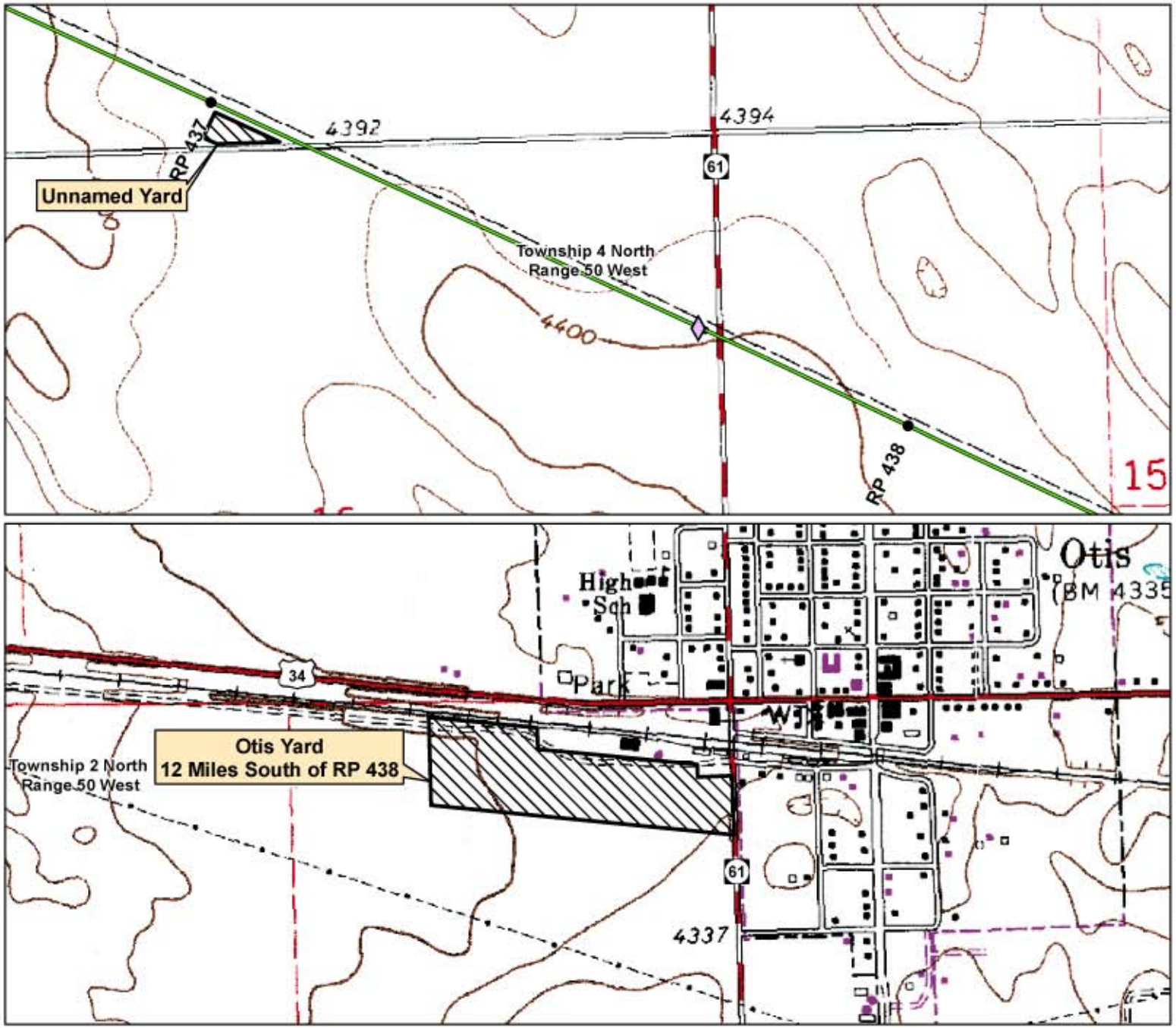

Legend

- Reference Point (RP)
- Valve
- Pipe and Contractor Yard
- Proposed Overland Pass Pipeline

No warranty is made by the Bureau of Land Management for use of the data for purposes not intended by BLM.

N

0 500 1,000
Feet

Overland Pass Pipeline Project

Figure A-12

Unnamed and Otis Yards

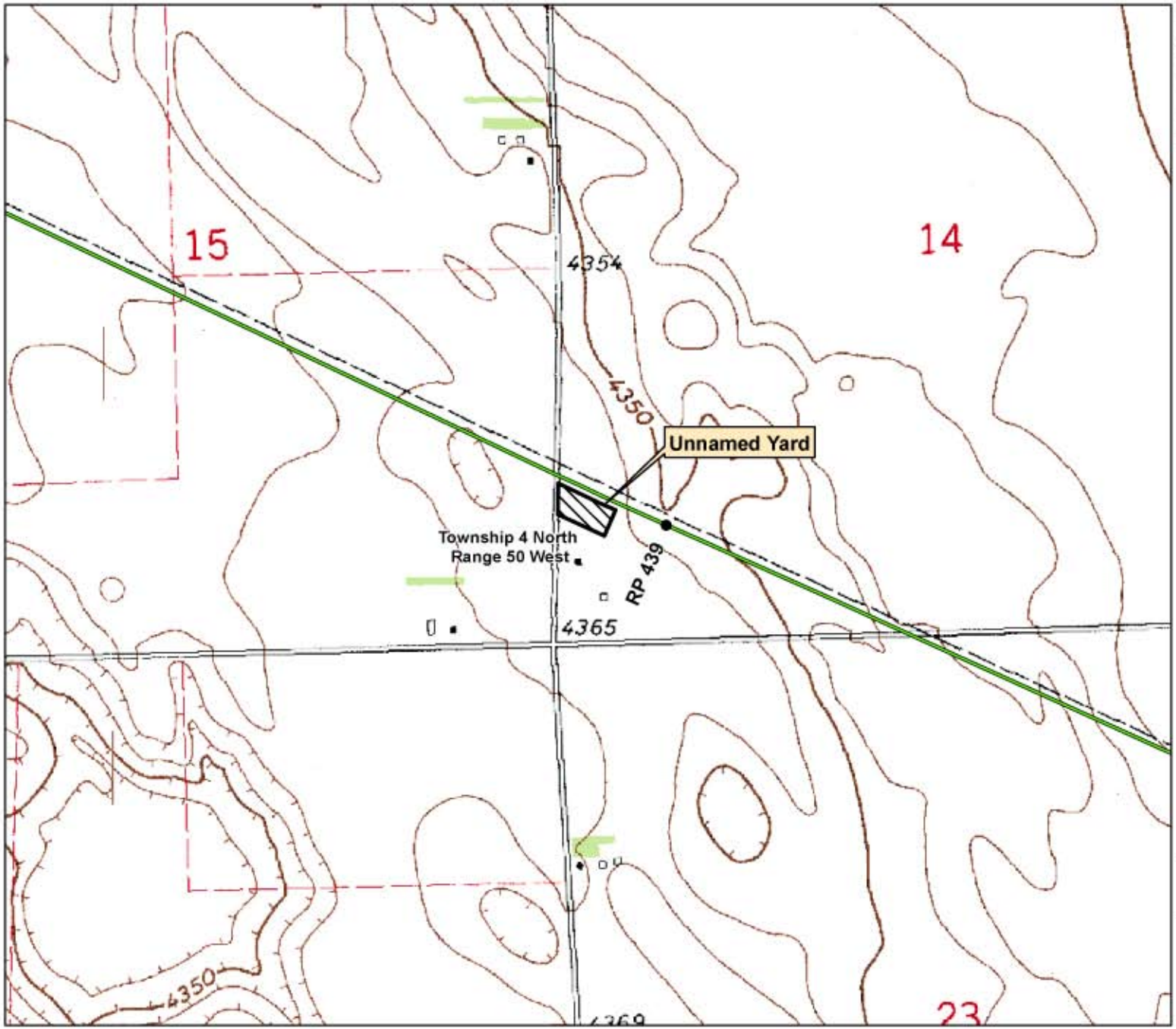

Legend

- Reference Point (RP)
- Pipe and Contractor Yard
- Proposed Overland Pass Pipeline

No warranty is made by the Bureau of Land Management for use of the data for purposes not intended by BLM.

N

0 500 1,000
Feet

Overland Pass Pipeline Project

Figure A-13

Unnamed Yard

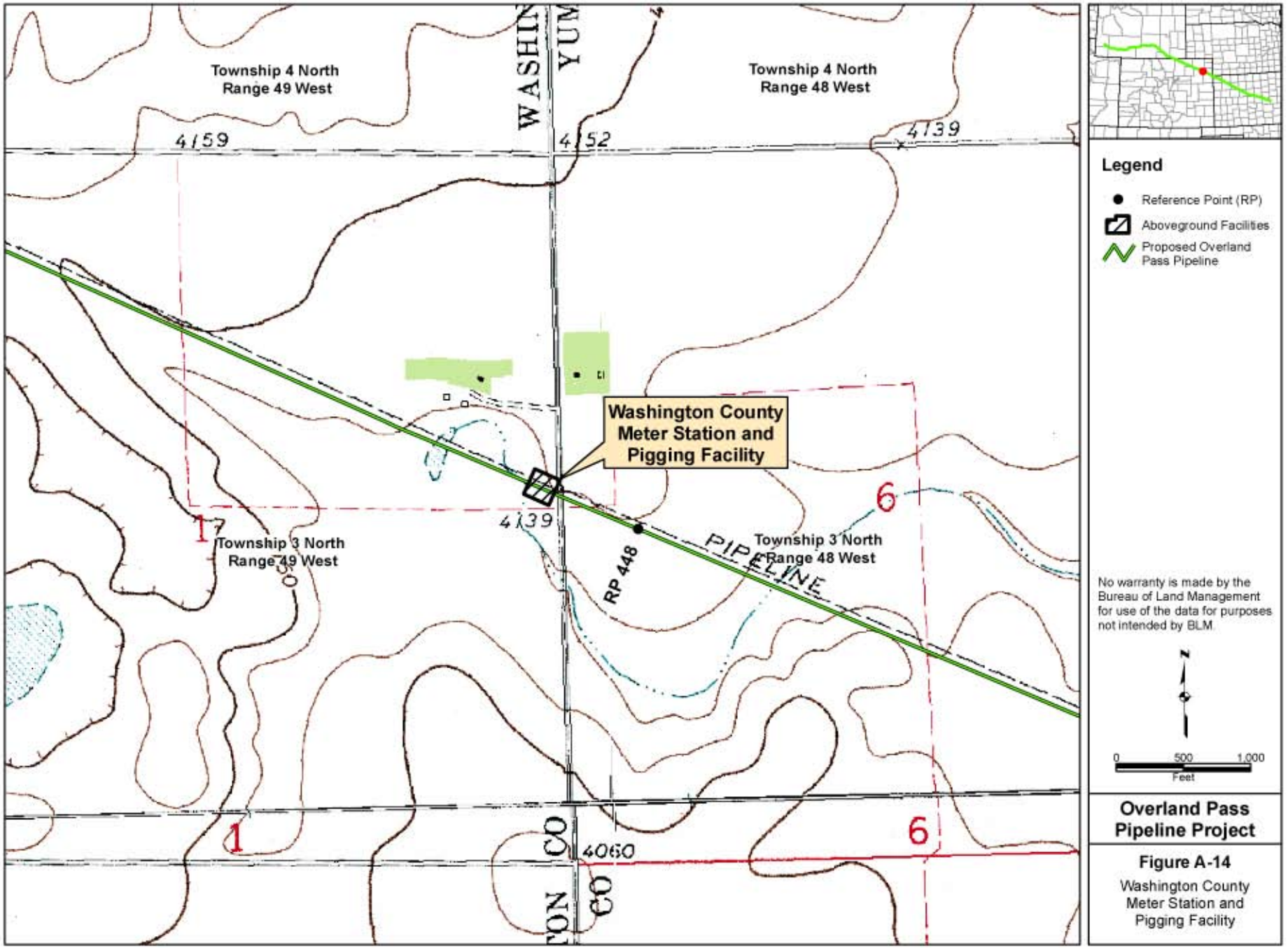
Township 4 North
Range 49 West
Township 4 North
Range 48 West
4159
4152
4139
WASHIN
YUM
Washington County
Meter Station and
Pigging Facility
4139
6
17
Township 3 North
Range 49 West
Township 3 North
Range 48 West
RP 448
PIPELINE
1
6
4060
CO
CO
Legend
Reference Point (RP)
Aboveground Facilities
Proposed Overland
Pass Pipeline
No warranty is made by the
Bureau of Land Management
for use of the data for purposes
not intended by BLM.
N
0
500
1,000
Feet
Overland Pass
Pipeline Project
Figure A-14
Washington County
Meter Station and
Pigging Facility

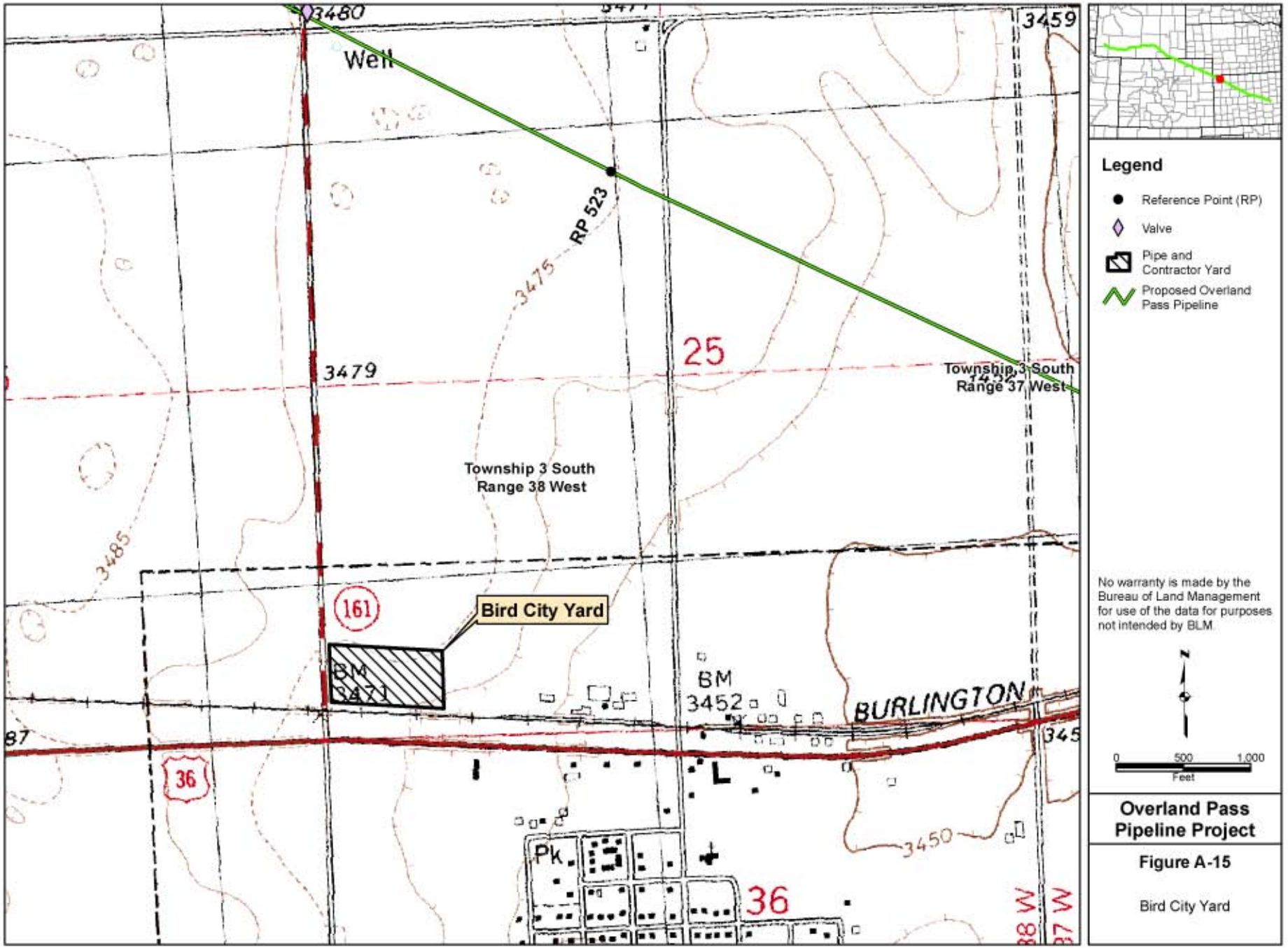
3480
Well
3459
RP 523
3475
25
3479
Township 3 South
Range 37 West
Township 3 South
Range 38 West
3485
161
Bird City Yard
BM
3471
BM
3452
BURLINGTON
87
36
Pk
3450
36
38 W
37 W
Legend
Reference Point (RP)
Valve
Pipe and
Contractor Yard
Proposed Overland
Pass Pipeline
No warranty is made by the
Bureau of Land Management
for use of the data for purposes
not intended by BLM.
N
0
500
1,000
Feet
Overland Pass
Pipeline Project
Figure A-15
Bird City Yard

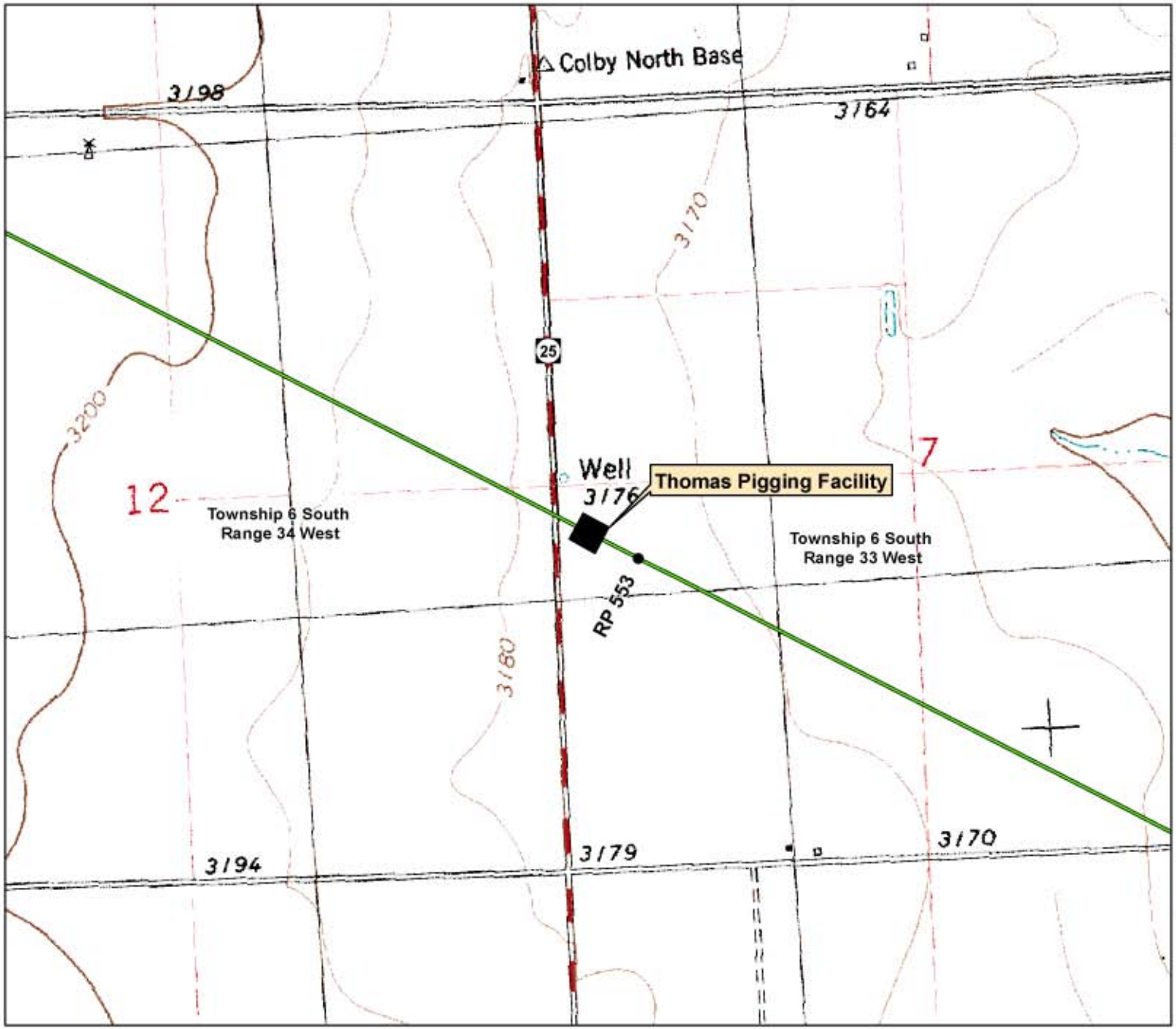

Legend

- Reference Point (RP)
- Pigging Facility
- Proposed Overland Pass Pipeline

No warranty is made by the Bureau of Land Management for use of the data for purposes not intended by BLM.

0 500 1,000
Feet

Overland Pass Pipeline Project

Figure A-16

Thomas
Pigging Facility

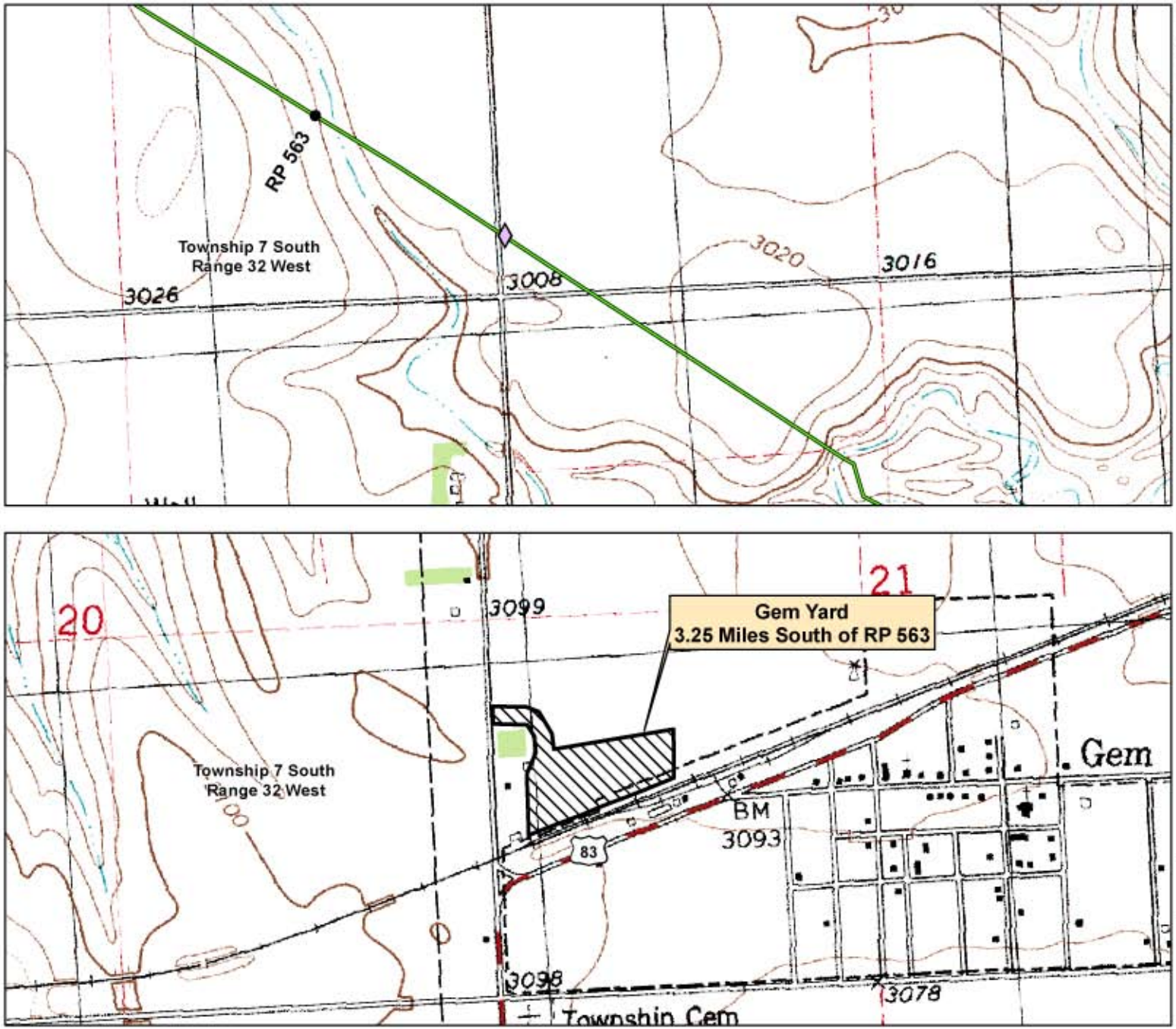

Legend

- Reference Point (RP)
- Valve
- Pipe and Contractor Yard
- Proposed Overland Pass Pipeline

No warranty is made by the Bureau of Land Management for use of the data for purposes not intended by BLM.

0 500 1,000
Feet

Overland Pass Pipeline Project

Figure A-17

Gem Yard

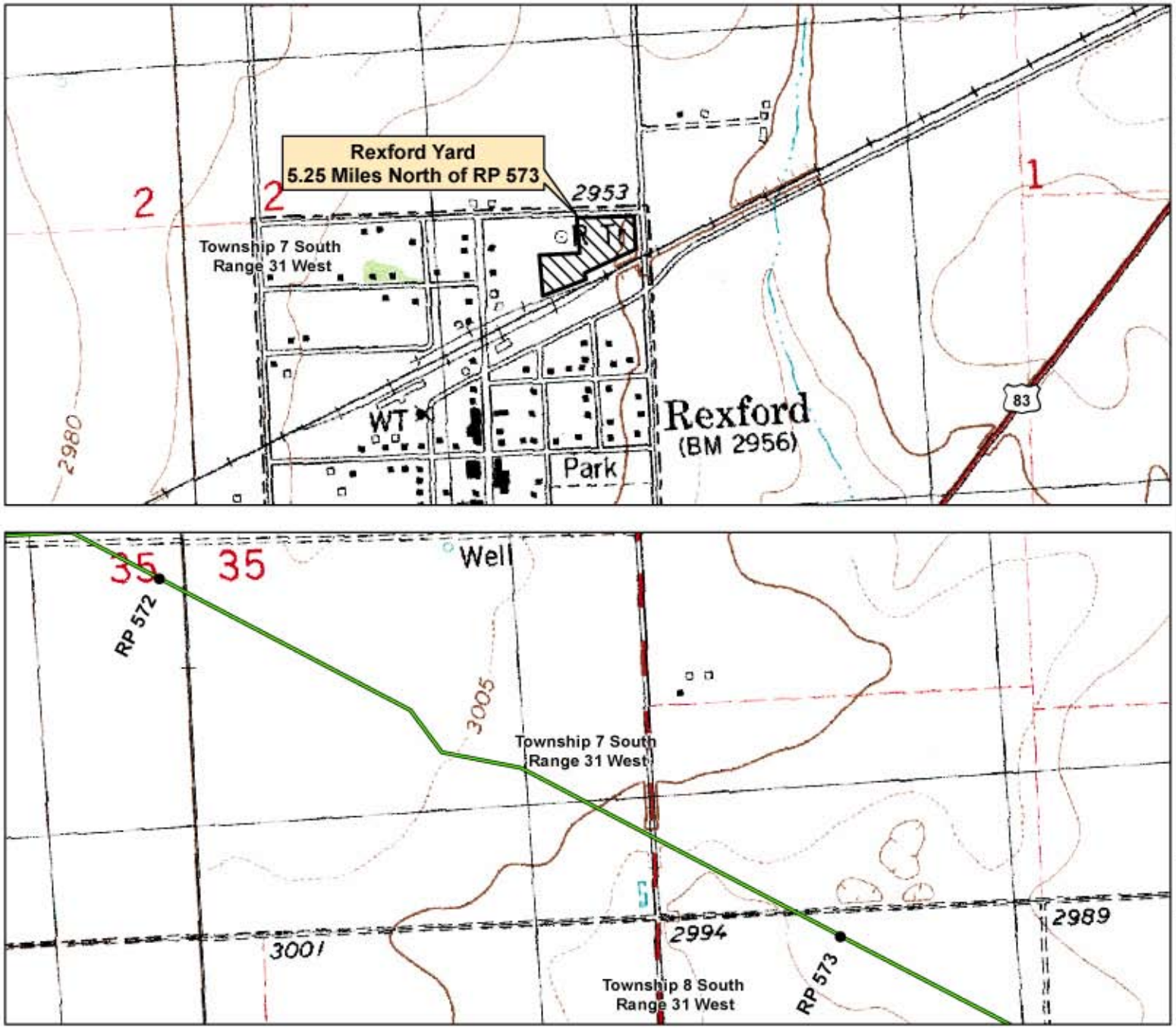

Legend

- Reference Point (RP)
- Pipe and Contractor Yard
- Proposed Overland Pass Pipeline

No warranty is made by the Bureau of Land Management for use of the data for purposes not intended by BLM.

0 500 1,000
Feet

Overland Pass Pipeline Project

Figure A-18

Rexford Yard

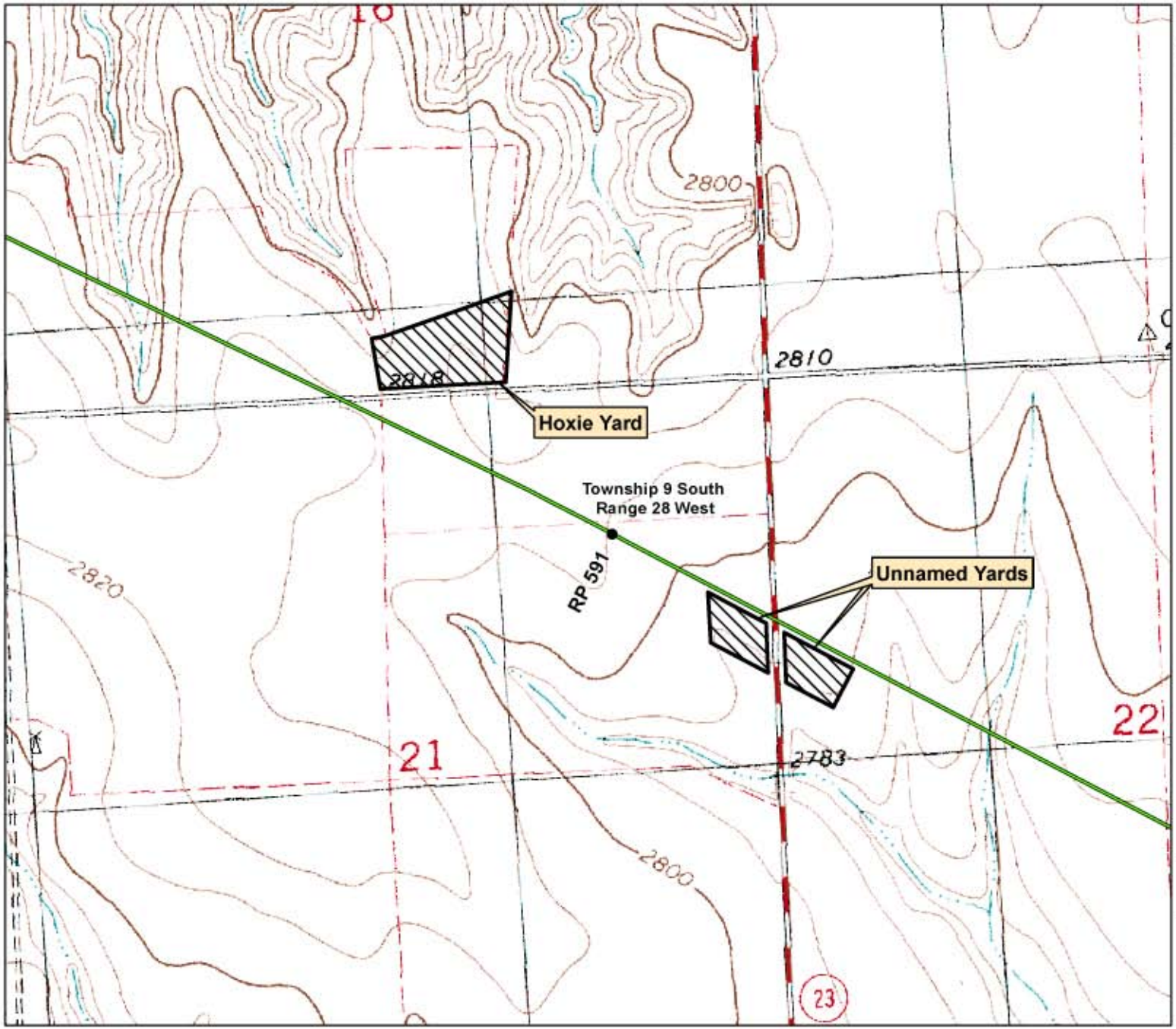

Legend

- Reference Point (RP)
- Pipe and Contractor Yard
- Proposed Overland Pass Pipeline

No warranty is made by the Bureau of Land Management for use of the data for purposes not intended by BLM.

N

0 500 1,000
Feet

Overland Pass Pipeline Project

Figure A-19

Hoxie Yard and Unnamed Yards

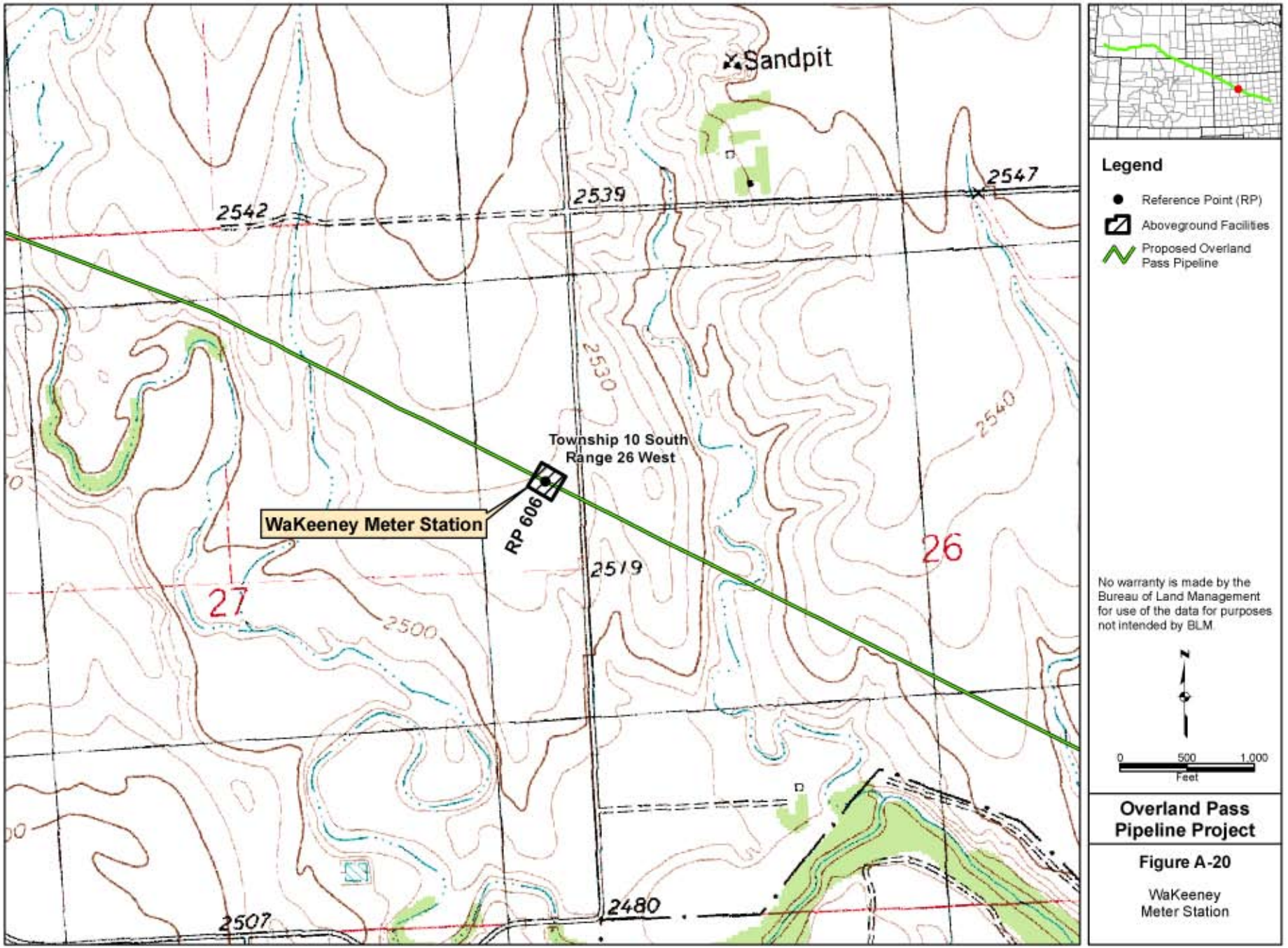

Legend

- Reference Point (RP)
- Aboveground Facilities
- Proposed Overland Pass Pipeline

No warranty is made by the Bureau of Land Management for use of the data for purposes not intended by BLM.

0 500 1,000
Feet

Overland Pass Pipeline Project

Figure A-20

WaKeeney Meter Station

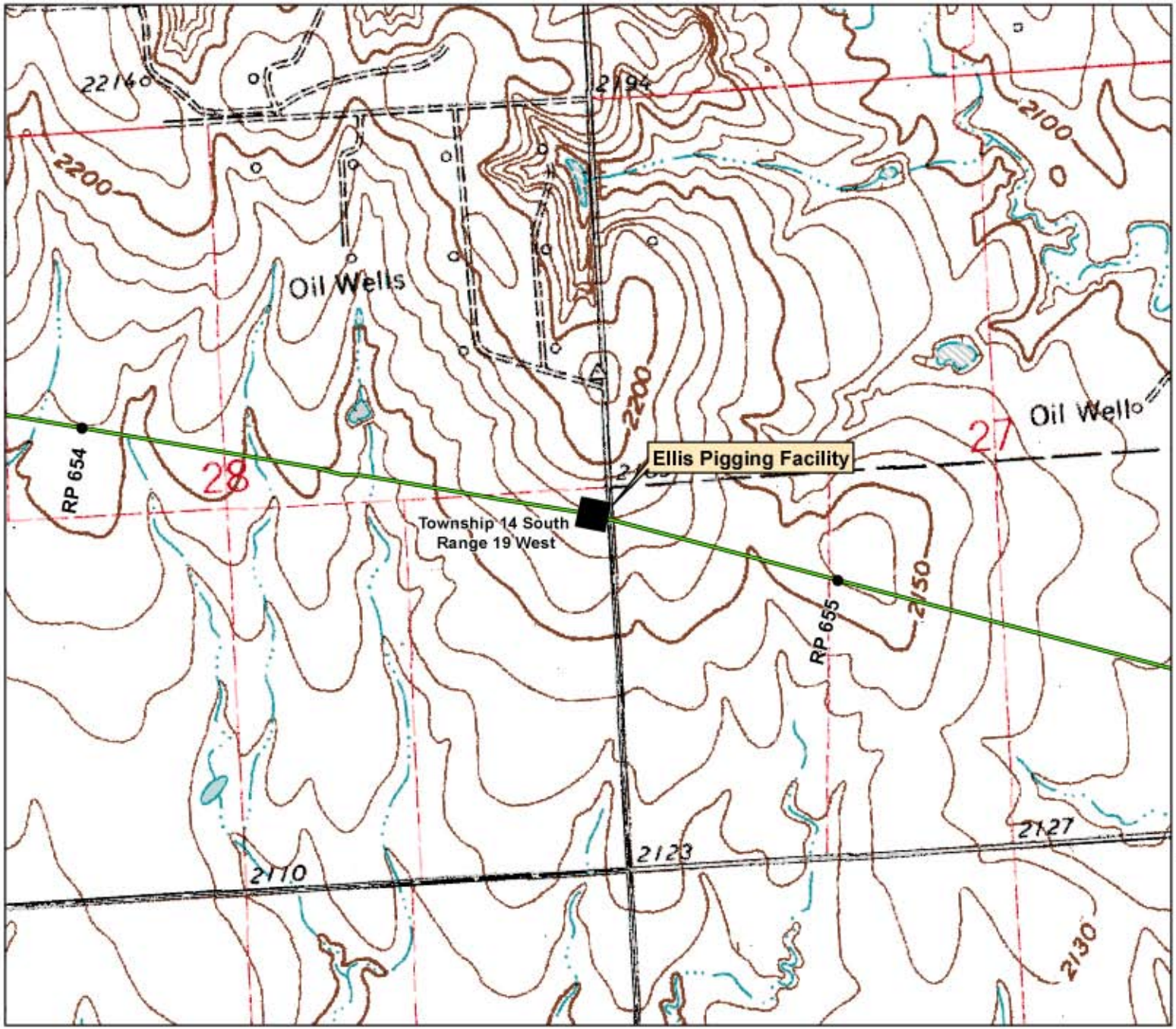

Legend

- Reference Point (RP)
- Pigging Facility
- Proposed Overland Pass Pipeline

No warranty is made by the Bureau of Land Management for use of the data for purposes not intended by BLM.

N

0 500 1,000
Feet

Overland Pass Pipeline Project

Figure A-21

Ellis
Pigging Facility

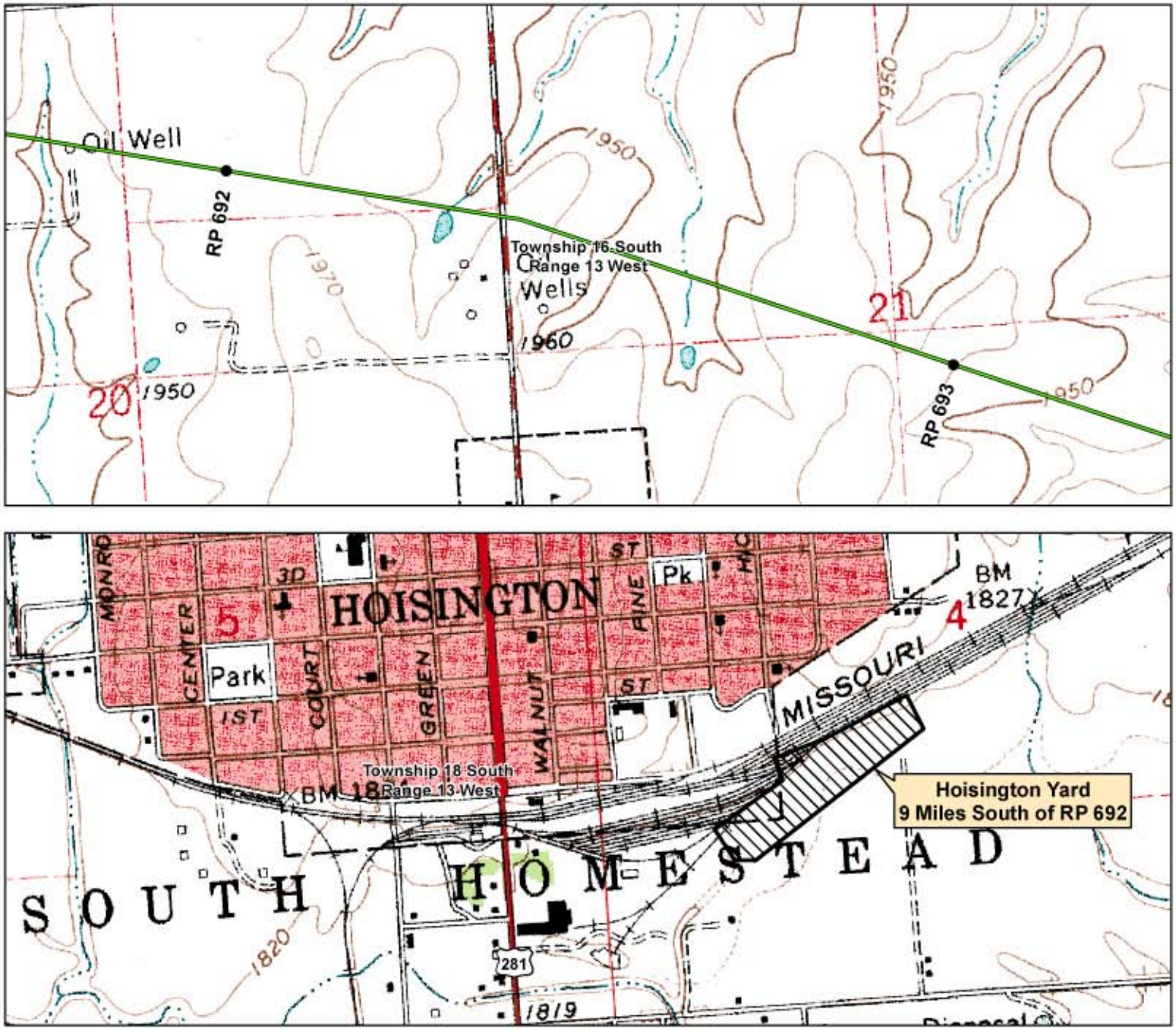

Legend

- Reference Point (RP)
- Pipe and Contractor Yard
- Proposed Overland Pass Pipeline

No warranty is made by the Bureau of Land Management for use of the data for purposes not intended by BLM.

0 500 1,000
Feet

Overland Pass Pipeline Project

Figure A-22

Hoisington Yard

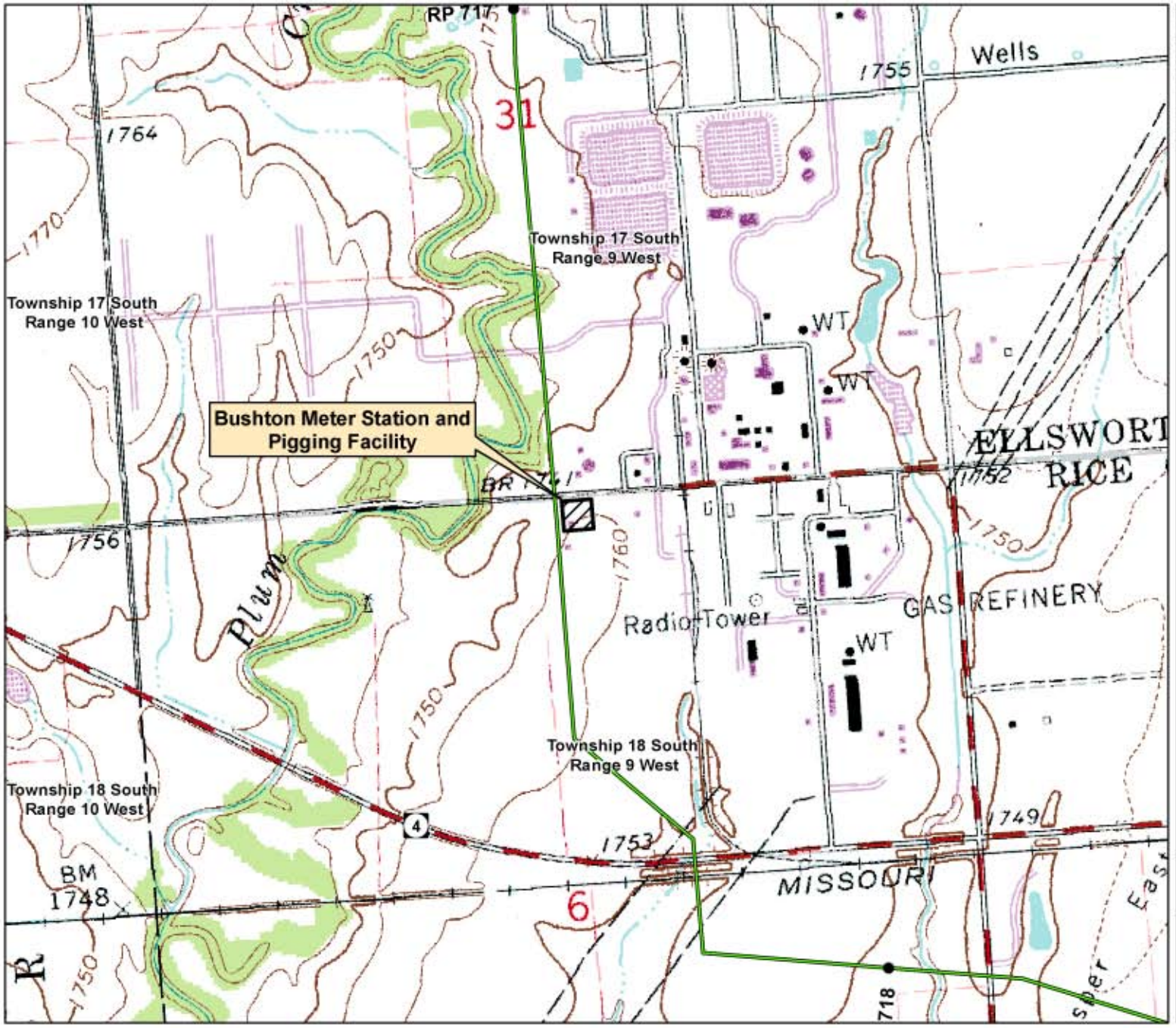

Legend

- Reference Point (RP)
- Aboveground Facilities
- Proposed Overland Pass Pipeline

No warranty is made by the Bureau of Land Management for use of the data for purposes not intended by BLM.

N

0 500 1,000
Feet

Overland Pass Pipeline Project

Figure A-23

Bushton Meter Station and Pigging Facility

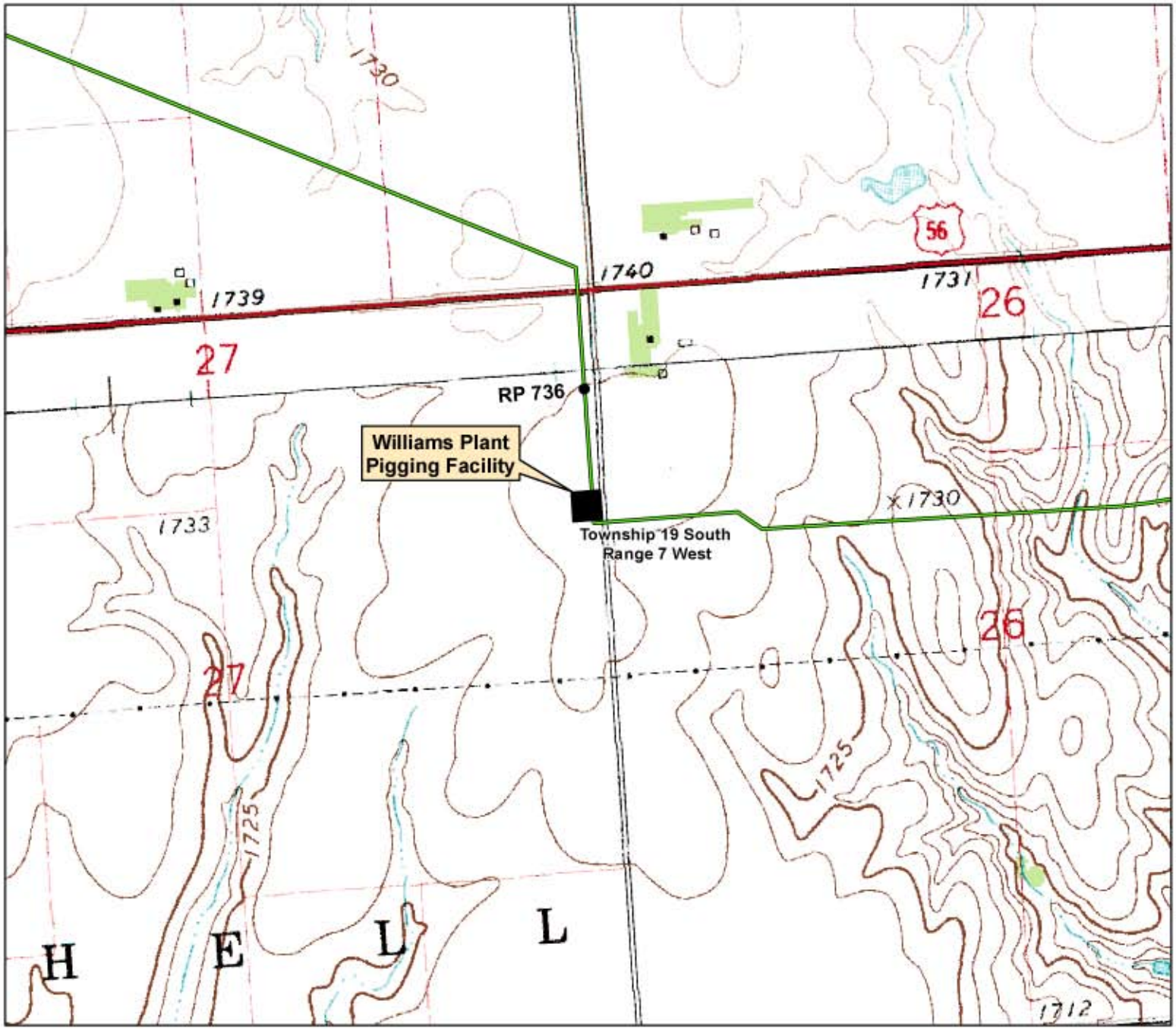

Legend

- Reference Point (RP)
- Pigging Facility
- Proposed Overland Pass Pipeline

No warranty is made by the Bureau of Land Management for use of the data for purposes not intended by BLM.

N

0 500 1,000
Feet

Overland Pass Pipeline Project

Figure A-24

Williams Plant
Pigging Facility

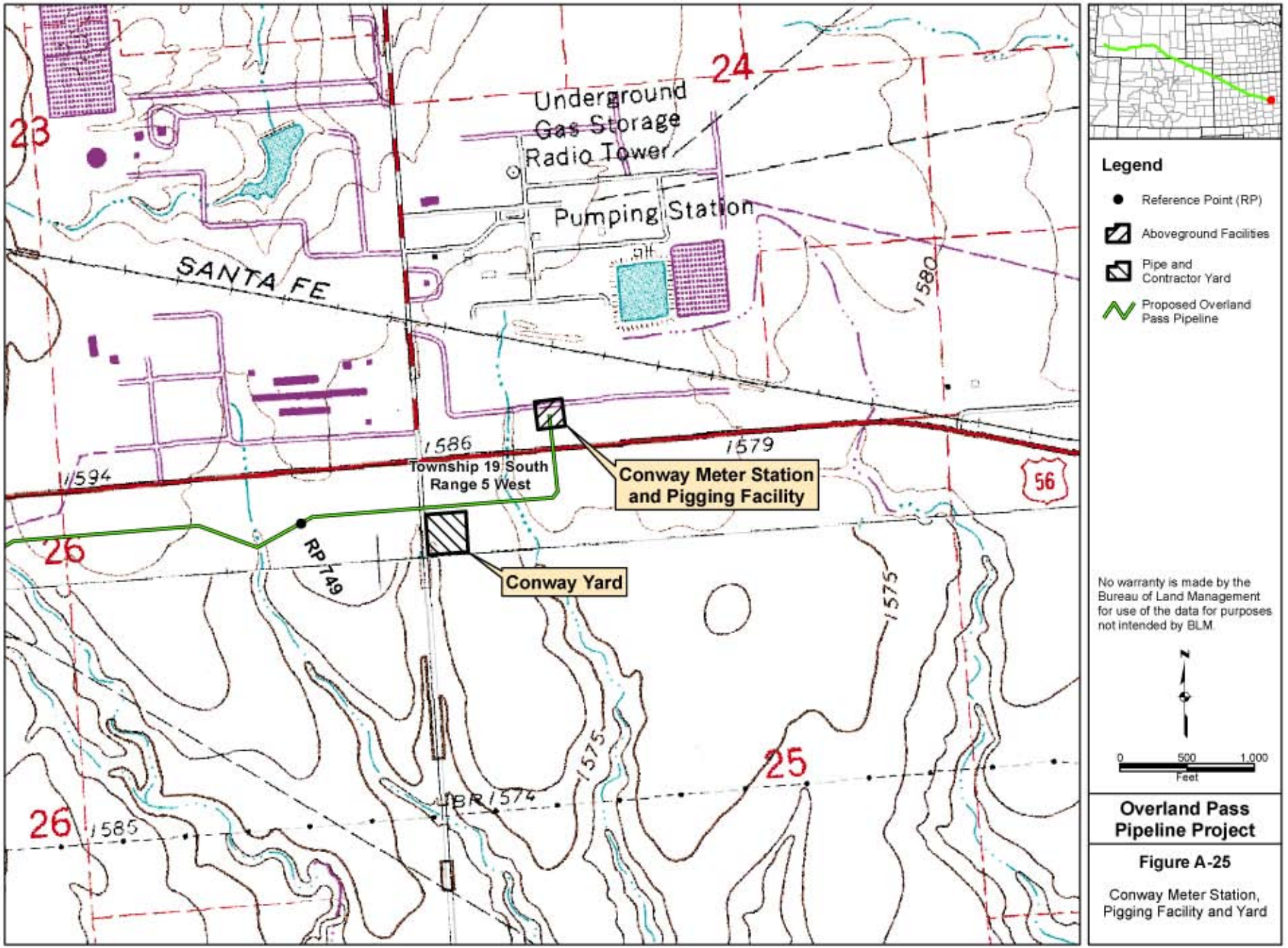
Underground
Gas Storage
Radio Tower
Pumping Station
SANTA FE
24
23
26
25
1580
1586
1579
1594
1575
1574
1585
Township 19 South
Range 5 West
56
RP 749
Conway Meter Station
and Pigging Facility
Conway Yard
Legend
Reference Point (RP)
Aboveground Facilities
Pipe and
Contractor Yard
Proposed Overland
Pass Pipeline
No warranty is made by the
Bureau of Land Management
for use of the data for purposes
not intended by BLM.
N
0
500
1,000
Feet
Overland Pass
Pipeline Project
Figure A-25
Conway Meter Station,
Pigging Facility and Yard