Appendix E

Viewshed Analysis

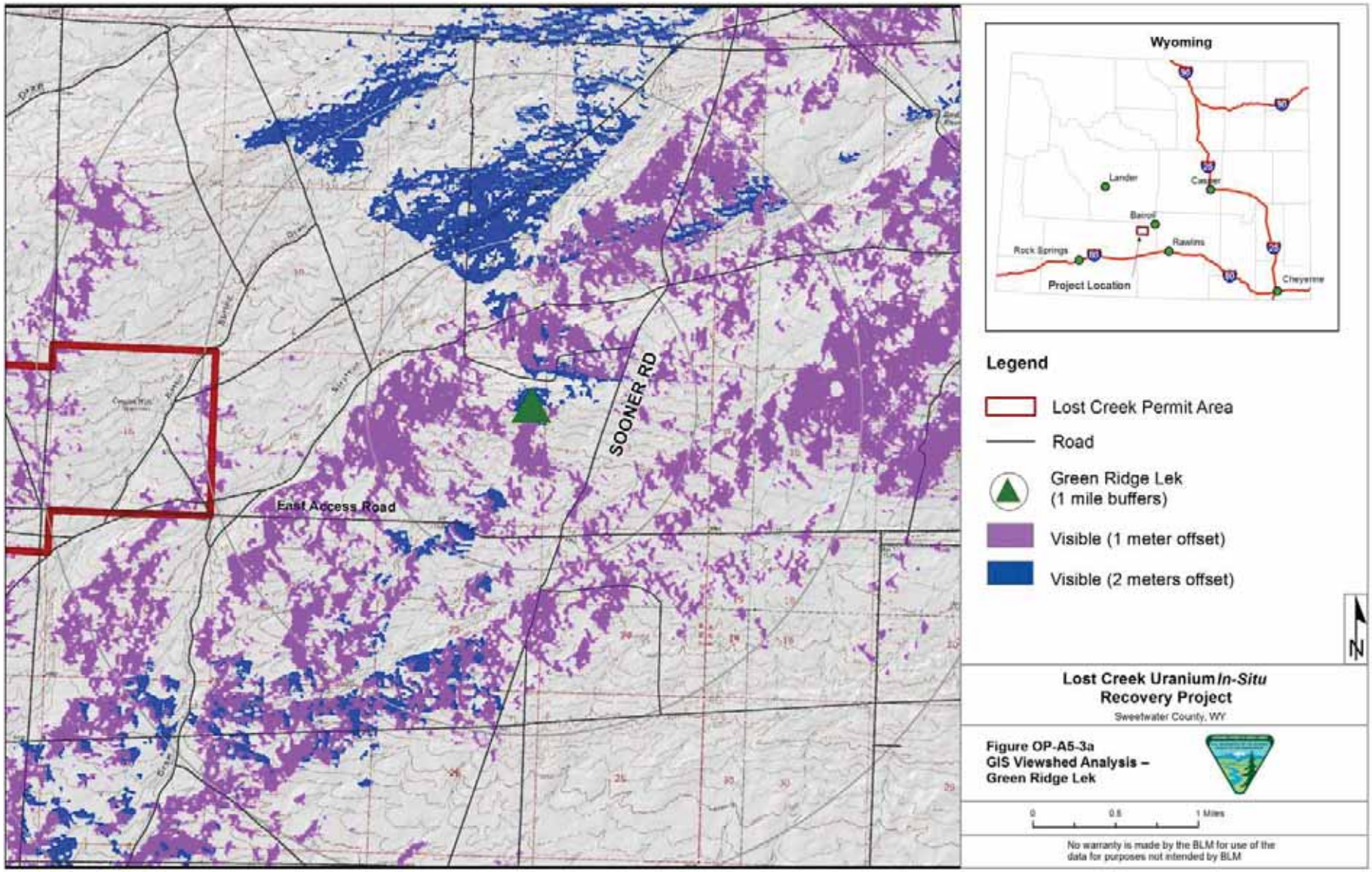
Wyoming
Lander
Casper
Bairoil
Rock Springs
Rawlins
Cheyenne
Project Location
Legend
Lost Creek Permit Area
Road
Green Ridge Lek
(1 mile buffers)
Visible (1 meter offset)
Visible (2 meters offset)
SOONER RD
East Access Road
N
Lost Creek Uranium *In-Situ*
Recovery Project
Sweetwater County, WY
Figure OP-A5-3a
GIS Viewshed Analysis –
Green Ridge Lek
0
0.5
1 Miles
No warranty is made by the BLM for use of the
data for purposes not intended by BLM

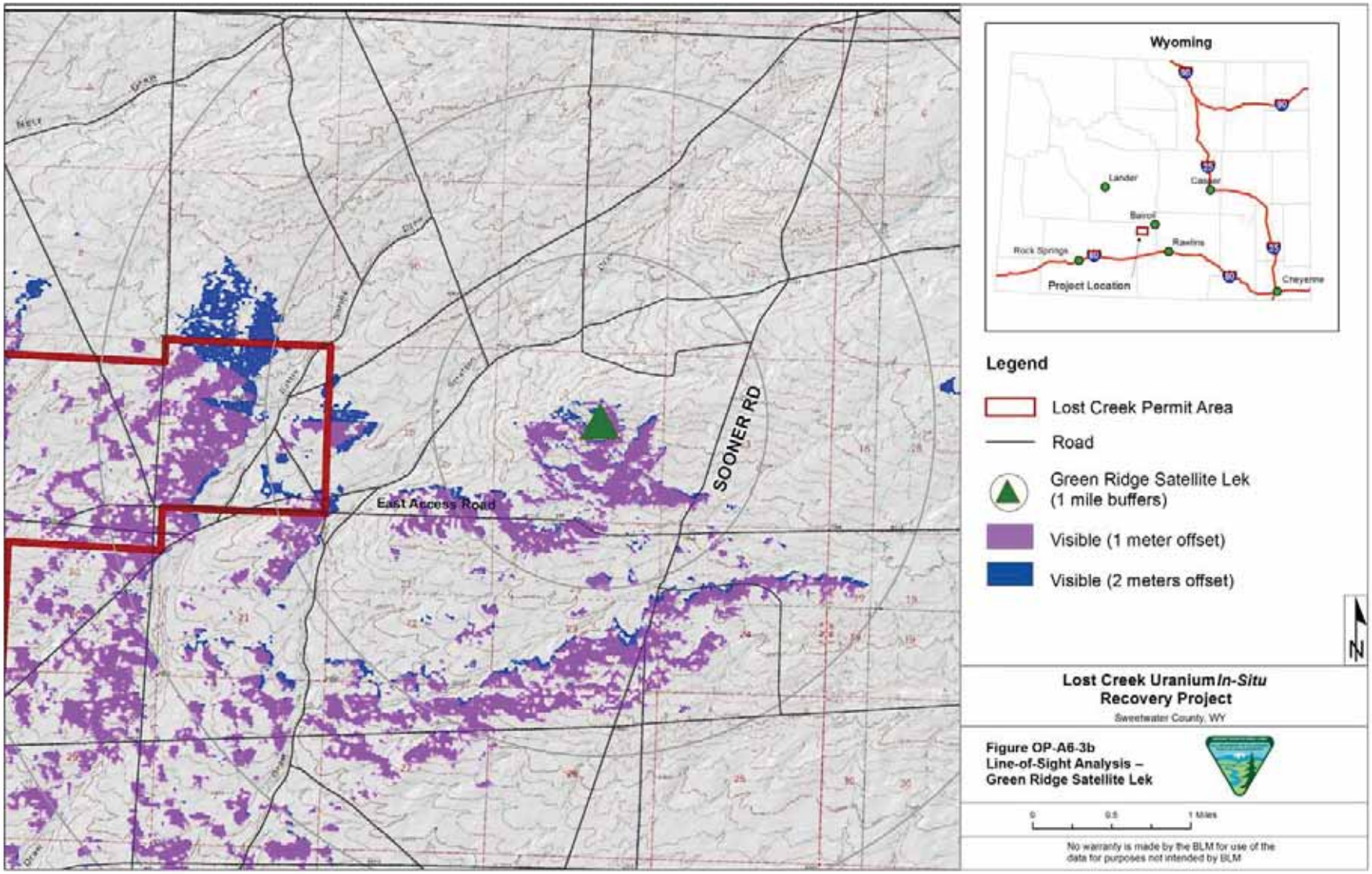
East Access Road
SOONER RD
Wyoming
Lander
Casper
Baroil
Rawlins
Rock Springs
Cheyenne
Project Location
Legend
Lost Creek Permit Area
Road
Green Ridge Satellite Lek
(1 mile buffers)
Visible (1 meter offset)
Visible (2 meters offset)
N
Lost Creek Uranium *In-Situ*
Recovery Project
Sweetwater County, WY
Figure OP-A6-3b
Line-of-Sight Analysis –
Green Ridge Satellite Lek
0
0.5
1 Miles
No warranty is made by the BLM for use of the
data for purposes not intended by BLM

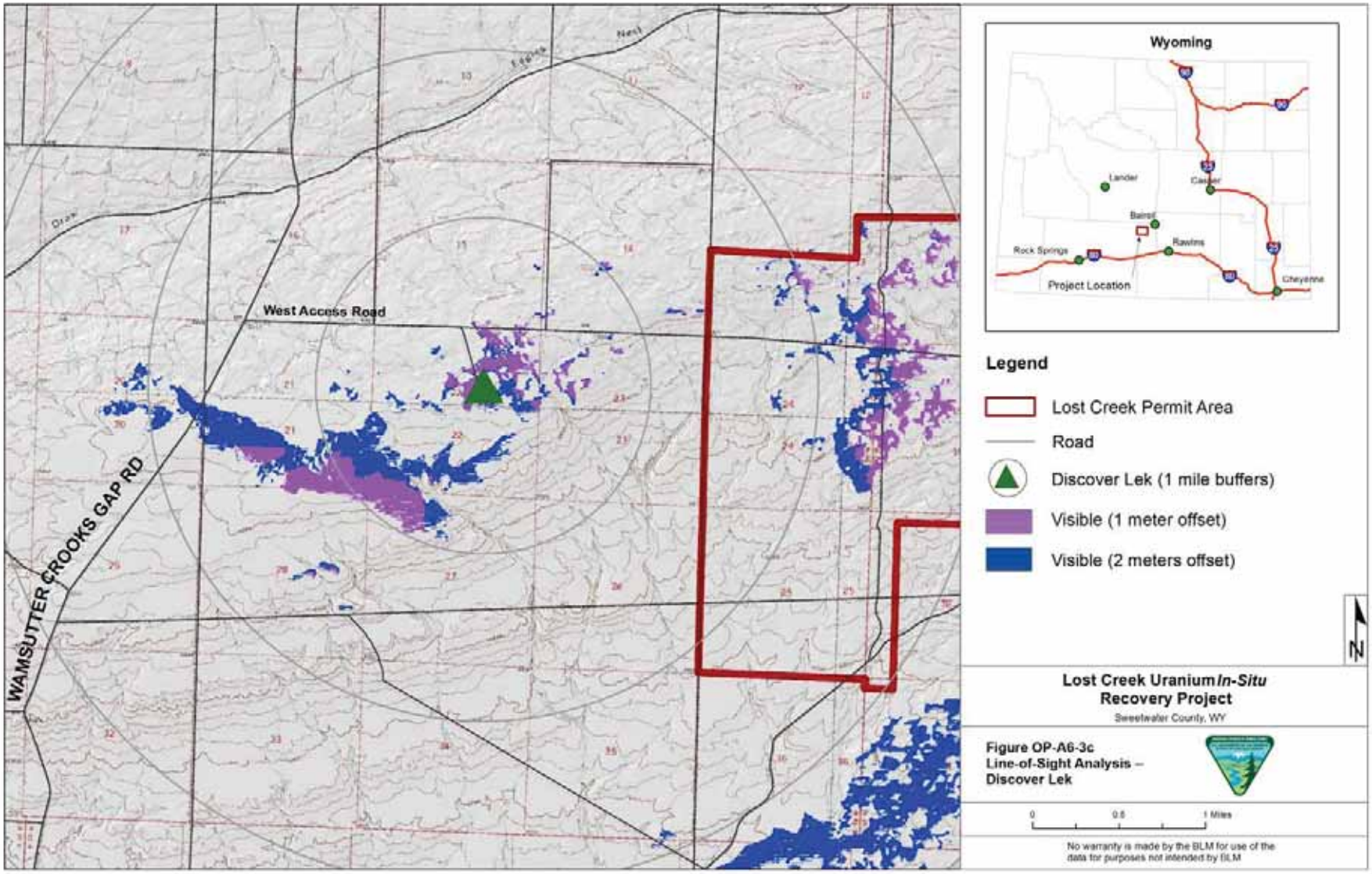
West Access Road
WAMSUTTER CROOKS GAP RD
Wyoming
Lander
Casper
Baird
Rawlins
Rock Springs
Cheyenne
Project Location
Legend
Lost Creek Permit Area
Road
Discover Lek (1 mile buffers)
Visible (1 meter offset)
Visible (2 meters offset)
N
Lost Creek Uranium *In-Situ* Recovery Project
Sweetwater County, WY
Figure OP-A6-3c
Line-of-Sight Analysis – Discover Lek
0
0.5
1 Miles
No warranty is made by the BLM for use of the data for purposes not intended by BLM

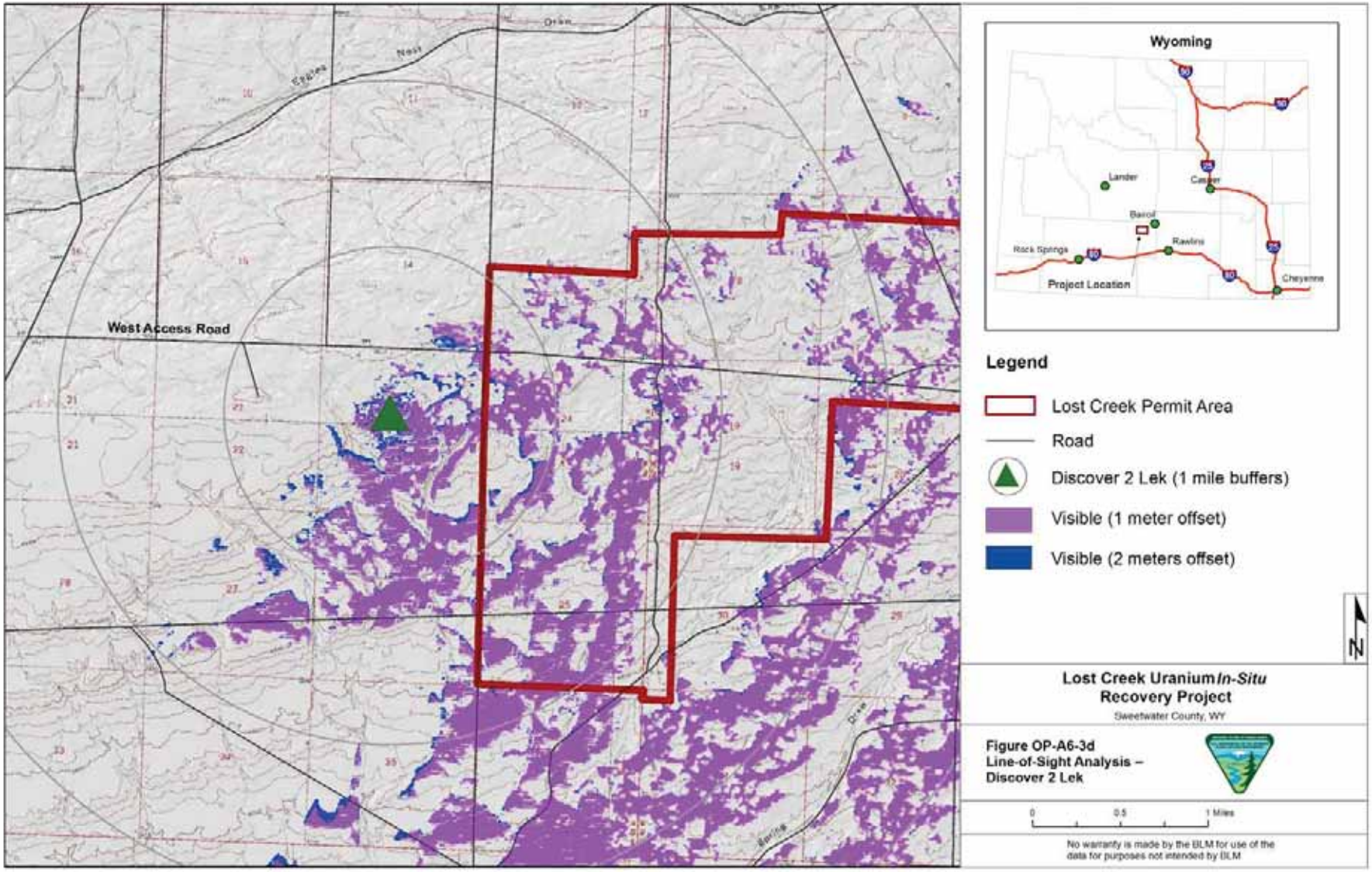
West Access Road
Wyoming
Lander
Casper
Baroil
Rawlins
Rock Springs
Cheyenne
Project Location
Legend
Lost Creek Permit Area
Road
Discover 2 Lek (1 mile buffers)
Visible (1 meter offset)
Visible (2 meters offset)
N
Lost Creek Uranium *In-Situ* Recovery Project
Sweetwater County, WY
Figure OP-A6-3d
Line-of-Sight Analysis – Discover 2 Lek
0
0.5
1 Miles
No warranty is made by the BLM for use of the data for purposes not intended by BLM

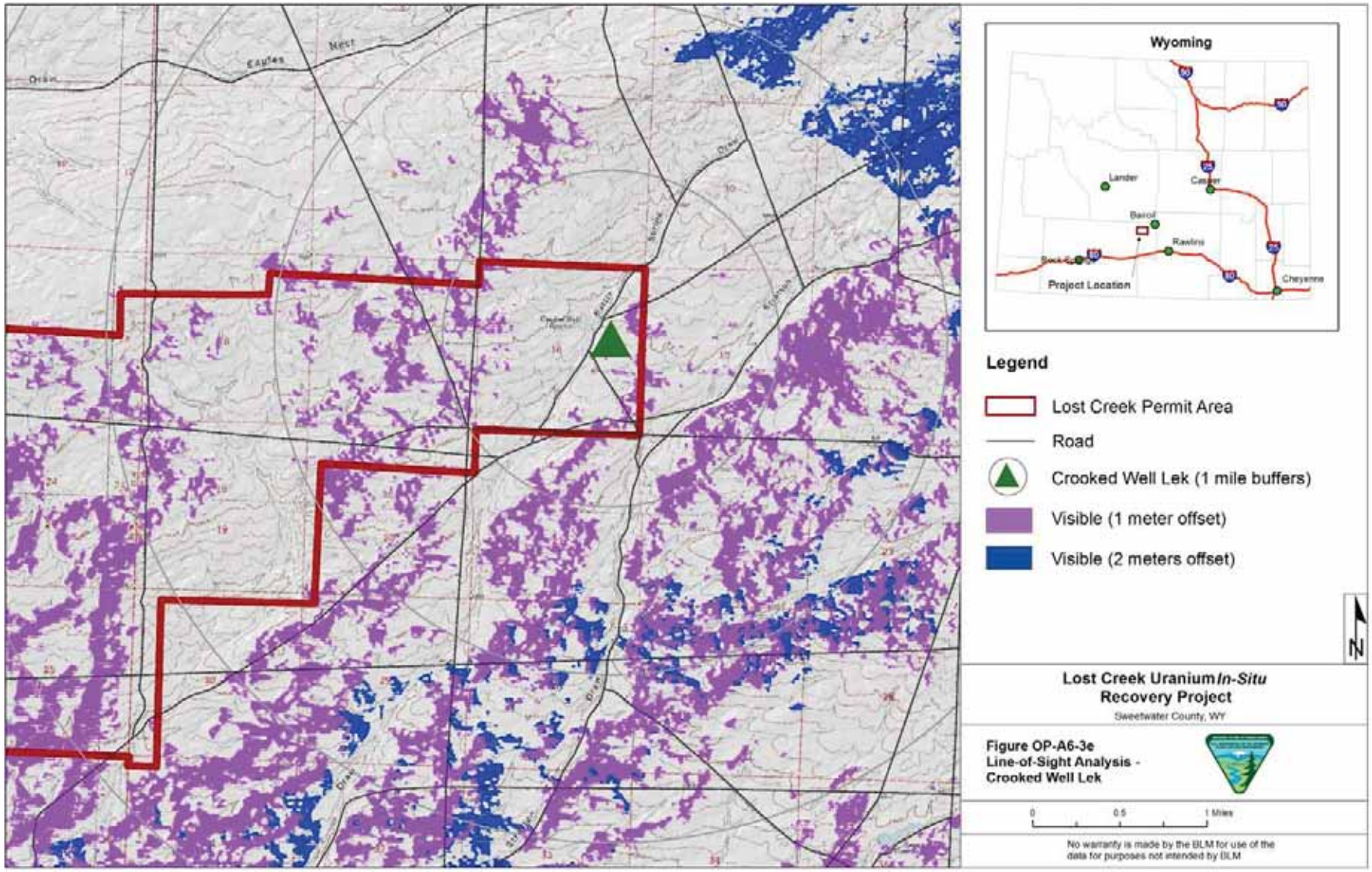
Wyoming
Lander
Casper
Baroid
Rawlins
Cheyenne
Project Location
Legend
Lost Creek Permit Area
Road
Crooked Well Lek (1 mile buffers)
Visible (1 meter offset)
Visible (2 meters offset)
N
Lost Creek Uranium *In-Situ* Recovery Project
Sweetwater County, WY
Figure OP-A6-3e
Line-of-Sight Analysis - Crooked Well Lek
0
0.5
1 Miles
No warranty is made by the BLM for use of the data for purposes not intended by BLM