Appendix C

Viewshed Analysis

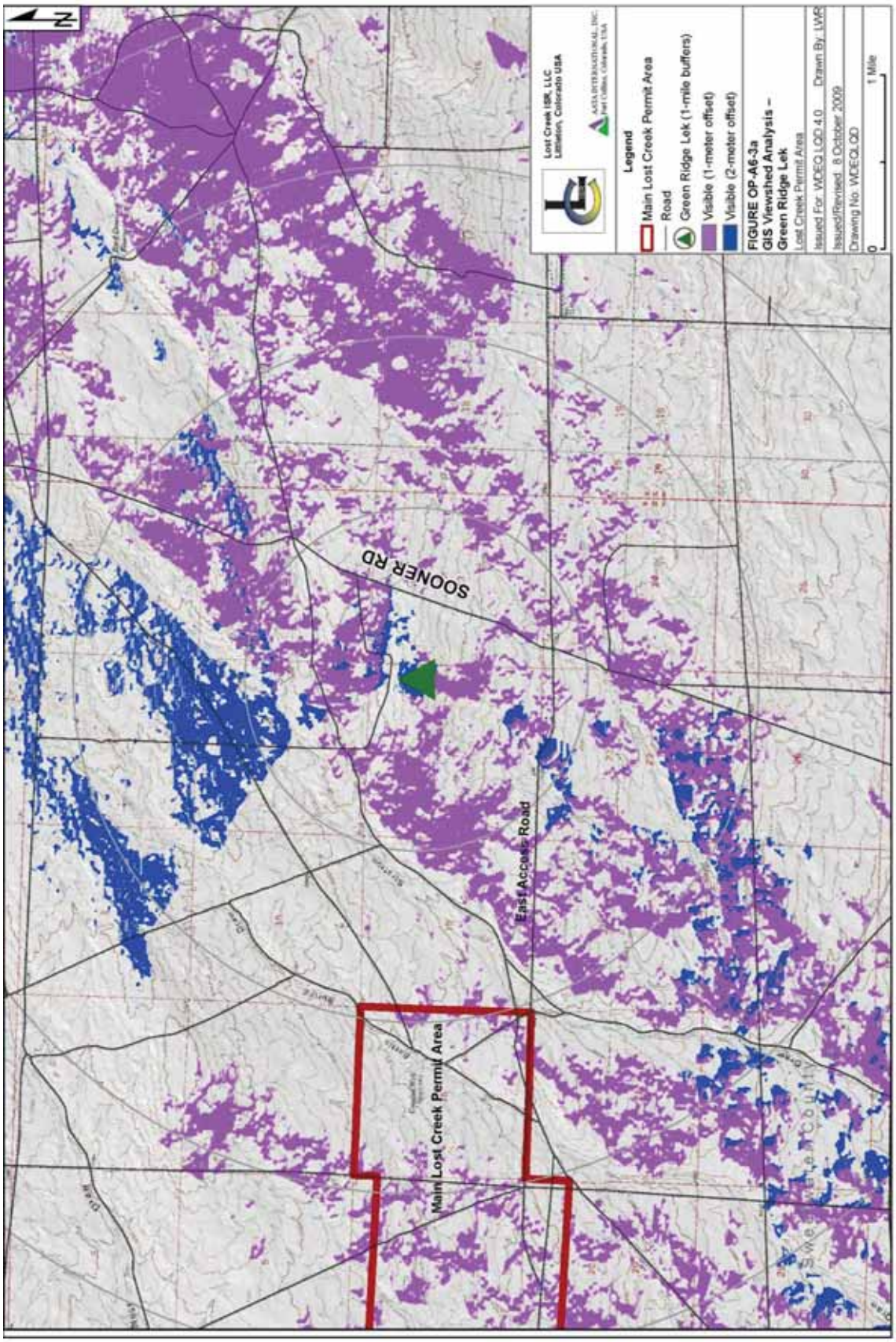
N
SOONER RD
East Access Road
Main Lost Creek Permit Area
Lost Creek ISR, LLC
Littleton, Colorado USA
Legend
Main Lost Creek Permit Area
Road
Green Ridge Lek (1-mile buffers)
Visible (1-meter offset)
Visible (2-meter offset)
FIGURE OP-A6-3a
GIS Viewshed Analysis –
Green Ridge Lek
Lost Creek Permit Area
Issued For: WDEQ LQD 4.0
Drawn By: LWR
Issued/Revised: 8 October 2009
Drawing No: WDEQLQD
0
1 Mile

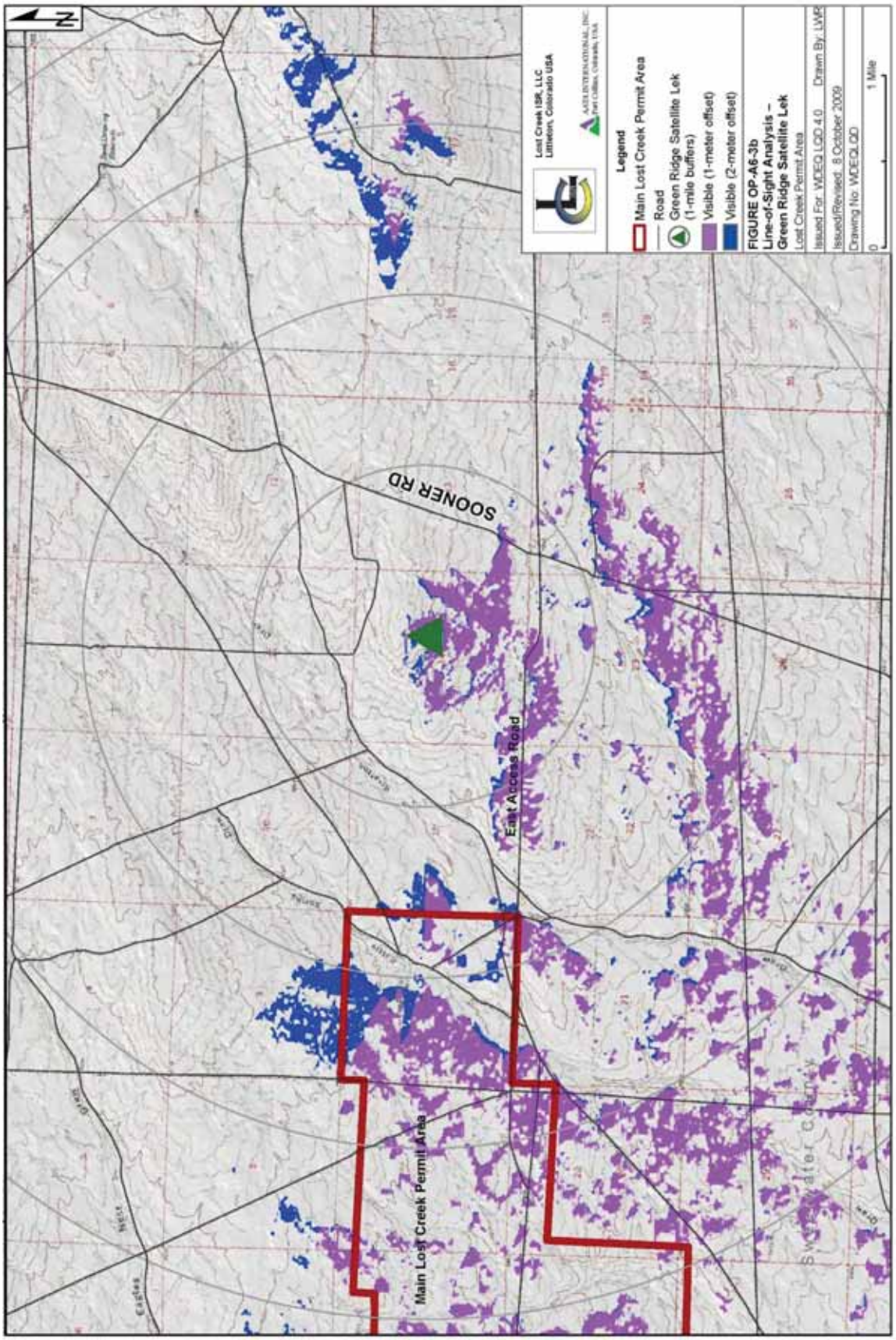
Lost Creek ISR, LLC
Littleton, Colorado USA
Legend
Main Lost Creek Permit Area
Road
Green Ridge Satellite Lek (1-mile buffers)
Visible (1-meter offset)
Visible (2-meter offset)
FIGURE OP-A6-3b
Line-of-Sight Analysis – Green Ridge Satellite Lek
Lost Creek Permit Area
Issued For: WDEQ LQD 4.0
Drawn By: LWF
Issued/Revised: 8 October 2009
Drawing No: WDEQLQD
0
1 Mile
SOONER RD
East Access Road
Main Lost Creek Permit Area
Sweetwater County

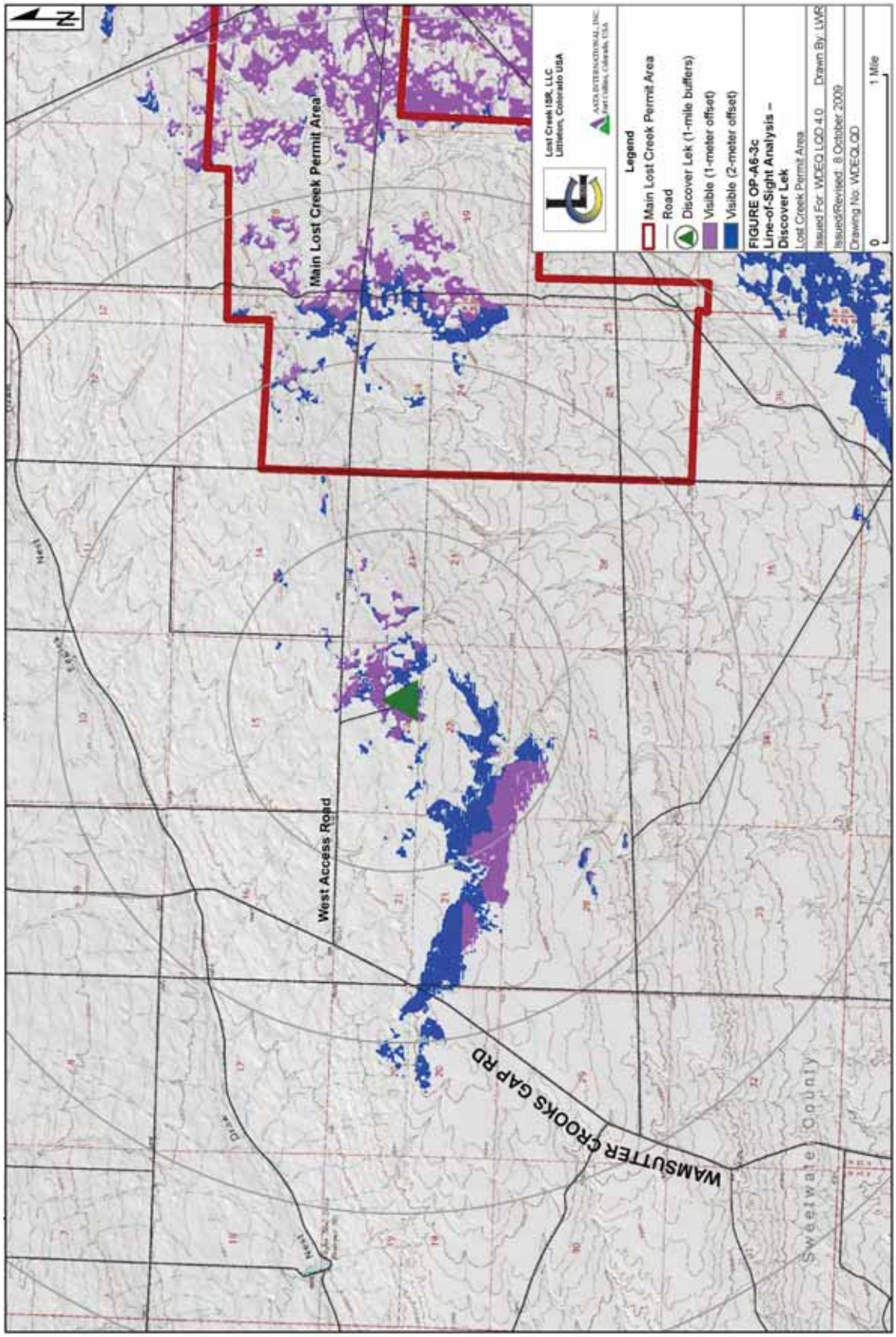
Main Lost Creek Permit Area
West Access Road
WAMSUTTER CROOKS GAP RD
Sweetwater County
Lost Creek ISR, LLC
Littleton, Colorado USA
Legend
Main Lost Creek Permit Area
Road
Discover Lek (1-mile buffers)
Visible (1-meter offset)
Visible (2-meter offset)
FIGURE OP-A6-3c
Line-of-Sight Analysis -- Discover Lek
Lost Creek Permit Area
Issued For: WDEQ LQD 4.0
Drawn By: LWR
Issued/Revised: 8 October 2009
Drawing No: WDEQ LQD
0
1 Mile

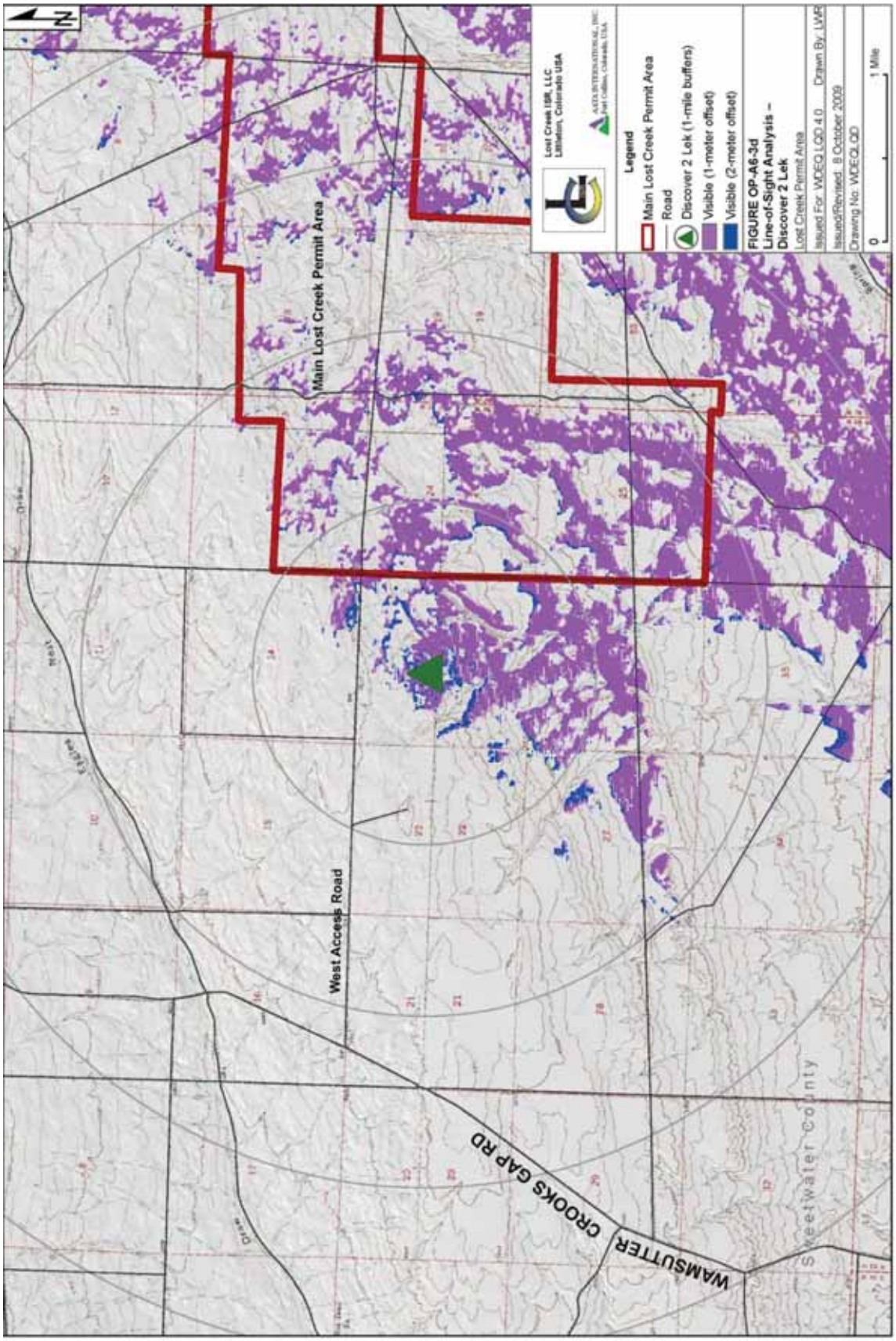
Lost Creek ISR, LLC
Littleton, Colorado USA
Legend
Main Lost Creek Permit Area
Road
Discover 2 Lek (1-mile buffers)
Visible (1-meter offset)
Visible (2-meter offset)
FIGURE OP-A6-3d
Line-of-Sight Analysis –
Discover 2 Lek
Lost Creek Permit Area
Issued For: WDEQ LQD 4.0
Drawn By: LWR
Issued/Revised: 8 October 2009
Drawing No: WDEQLQD
0
1 Mile
Main Lost Creek Permit Area
West Access Road
WAMSUTTER CROOKS GAP RD
Sweetwater County

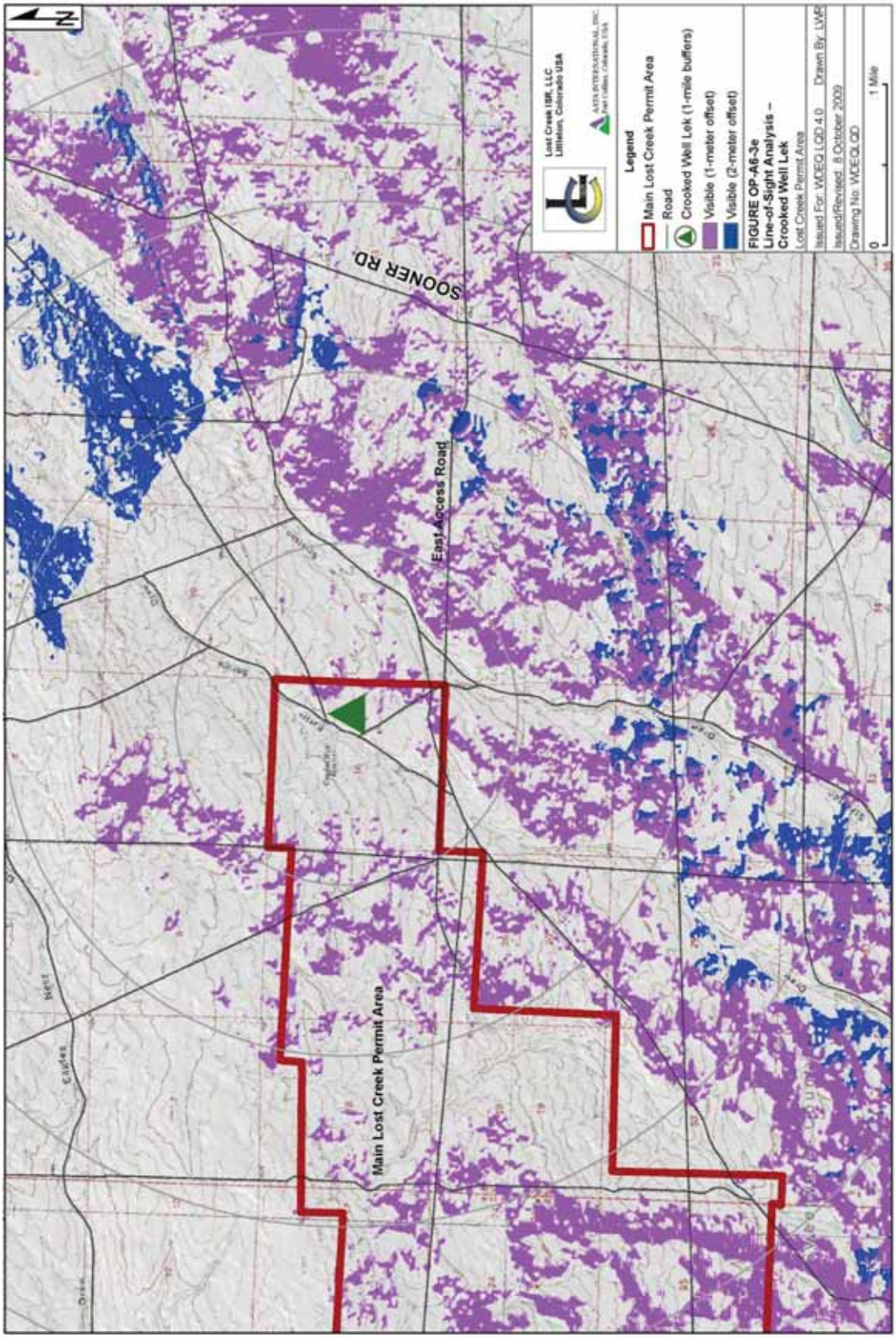
Lost Creek ISR, LLC
Littleton, Colorado USA
Legend
Main Lost Creek Permit Area
Road
Crooked Well Lek (1-mile buffers)
Visible (1-meter offset)
Visible (2-meter offset)
FIGURE OP-A6-3e
Line-of-Sight Analysis –
Crooked Well Lek
Lost Creek Permit Area
Issued For: WDEQ LQD 4.0
Drawn By: LWR
Issued/Revised: 8 October 2009
Drawing No: WDEQLQD
0
1 Mile
SOONER RD
East Access Road
Main Lost Creek Permit Area
N