©2013 Westwood Professional Services, Inc.

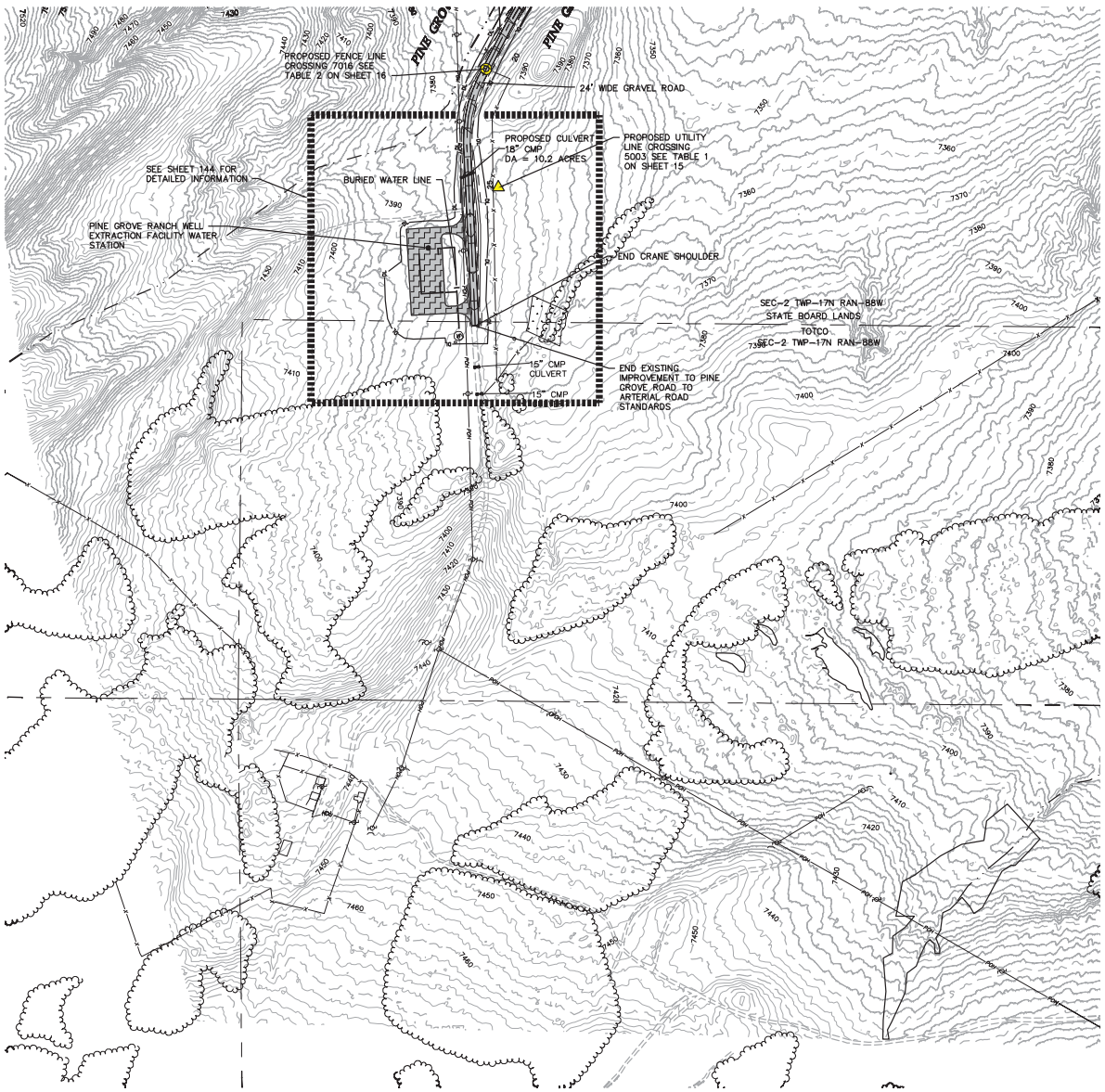

LEGEND:

- PROPOSED ROAD
- PROPOSED ROAD DISTURBANCE LIMIT
- PROPOSED FENCE
- PROPOSED FENCE CROSSING
- PROPOSED UTILITY CROSSING
- EXISTING BITUMINOUS ROAD
- EXISTING GRAVEL ROAD
- EXISTING DIRT ROAD/TRAIL
- EXISTING FENCE
- SECTION LINE (GIS)
- EXISTING CULVERT
- EXISTING TELEPHONE LINE
- EXISTING OVERHEAD POWER
- EXISTING FIBER OPTIC LINE
- EXISTING WATER LINE
- EXISTING GAS PIPELINE
- EXISTING 10' CONTOURS
- EXISTING 2' CONTOURS
- EXISTING TREE LINE
- EXISTING WATERWAY (GIS)
- EXISTING WATER EDGE
- DELINEATED WETLAND
- DESKTOP WETLAND
- PROPOSED UTILITY CORRIDOR
- PROPOSED 6% OR GREATER ROAD SLOPE
- PROPOSED O&M
- PROPOSED WIND FARM LAYDOWN YARD
- PROPOSED HAUL ROAD LAYDOWN YARD
- EXISTING SECTION NUMBER

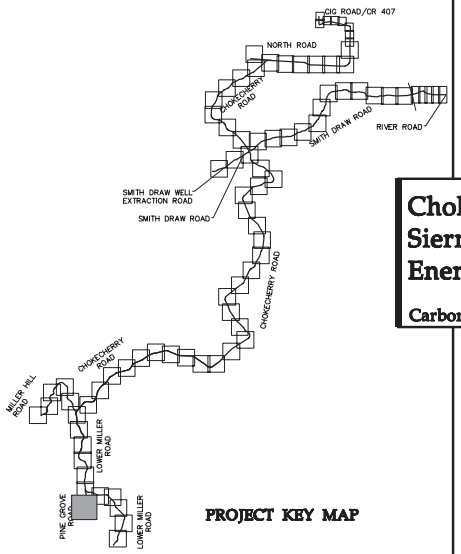

PROJECT KEY MAP

Westwood
Westwood Professional Services, Inc.
7000 Anagram Drive
Eden Prairie, MN 55344
PHONE 952-937-5150
FAX 952-937-5822
TOLL FREE 1-800-937-5150
www.westwoodps.com

Designed: DSW/DPE/PAG
Checked: RSC
Drawn: KAB/DJG
Record Drawing by/date:

Revisions:

#	DATE	DESCRIPTION
0	05/17/13	ORIGINAL SUBMITTAL
1	08/09/13	PLAN UPDATES/DEVELOPER COMMENTS
2	03/14/14	PLAN UPDATES/DEVELOPER COMMENTS

Prepared for:

Power Company of Wyoming LLC
555 Seventeenth Street, Suite 2400
Denver, CO 80202 USA

0' 200' 400' 600'

Chokecherry and Sierra Madre Wind Energy Project

Carbon County, Wyoming

Pine Grove Road Sta. 20+00 to END

Phase 1 Haul Road and Facilities Issued for Permit
NOT FOR CONSTRUCTION

Date: 05/17/13
Sheet: 99 OF 147

20111120SPF10.dwg

©2013 Westwood Professional Services, Inc.

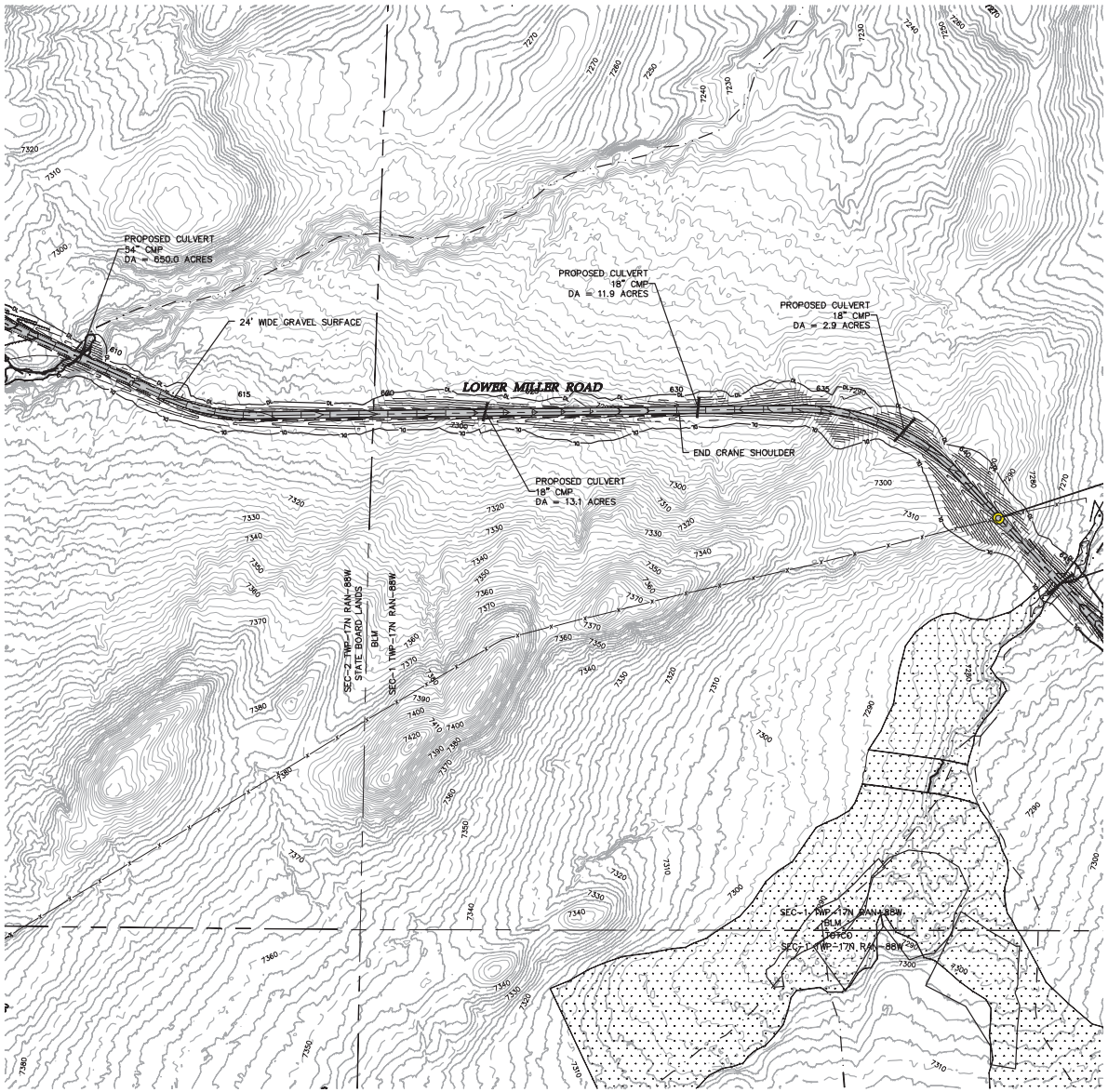

LEGEND:

- PROPOSED ROAD
- PROPOSED ROAD DISTURBANCE LIMIT
- PROPOSED FENCE
- PROPOSED FENCE CROSSING
- PROPOSED UTILITY CROSSING
- EXISTING BITUMINOUS ROAD
- EXISTING GRAVEL ROAD
- EXISTING DIRT ROAD/TRAIL
- EXISTING FENCE
- SECTION LINE (GIS)
- EXISTING CULVERT
- EXISTING TELEPHONE LINE
- EXISTING OVERHEAD POWER
- EXISTING FIBER OPTIC LINE
- EXISTING WATER LINE
- EXISTING GAS PIPELINE
- EXISTING 10' CONTOURS
- EXISTING 2' CONTOURS
- EXISTING TREE LINE
- EXISTING WATERWAY (GIS)
- EXISTING WATER EDGE
- DELINEATED WETLAND
- DESKTOP WETLAND
- PROPOSED UTILITY CORRIDOR
- PROPOSED 6% OR GREATER ROAD SLOPE
- PROPOSED O&M
- PROPOSED WIND FARM LAYDOWN YARD
- PROPOSED HAUL ROAD LAYDOWN YARD
- EXISTING SECTION NUMBER

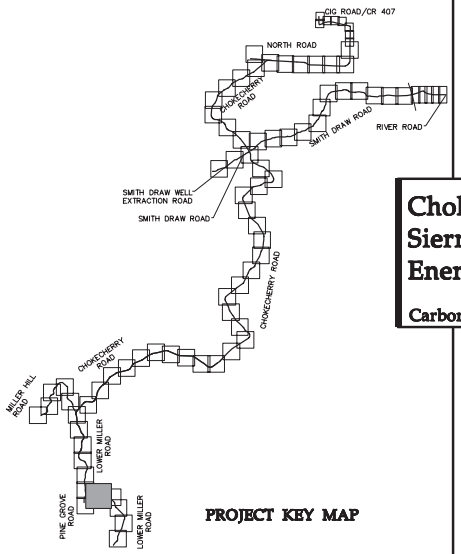

PROJECT KEY MAP

Westwood
Westwood Professional Services, Inc.
7800 Anagram Drive
Eden Prairie, MN 55344
PHONE 952-937-5150
FAX 952-937-5822
TOLL FREE 1-800-937-5150
www.westwoodps.com

Designed: DSW/DPK/FAG
Checked: RSC
Drawn: KAB/DSG
Record Drawing by/date:

Revisions:

#	DATE	DESCRIPTION
0	05/17/13	ORIGINAL SUBMITTAL
1	08/09/13	PLAN UPDATES/DEVELOPER COMMENTS
2	03/14/14	PLAN UPDATES/DEVELOPER COMMENTS

Prepared for:

Power Company of Wyoming LLC
555 Seventeenth Street, Suite 2400
Denver, CO 80202 USA

0' 200' 400' 600'

Chokecherry and Sierra Madre Wind Energy Project

Carbon County, Wyoming

Lower Miller Road Sta. 608+00 to 640+00

Phase 1 Haul Road and Facilities Issued for Permit
NOT FOR CONSTRUCTION

Date: 05/17/13
Sheet: 100 OF 147

20111120SPF10.dwg

©2013 Westwood Professional Services, Inc.

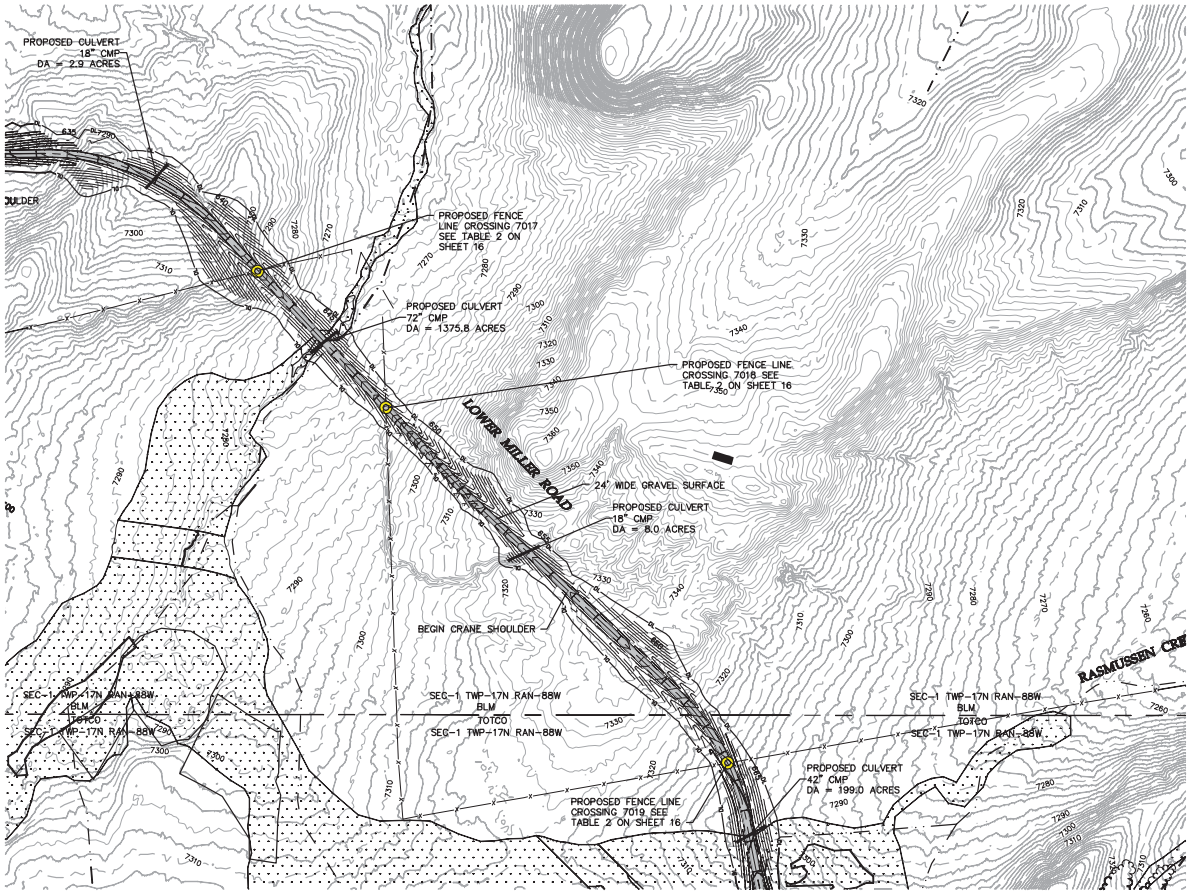

LEGEND:

- PROPOSED ROAD
- PROPOSED ROAD DISTURBANCE LIMIT
- PROPOSED FENCE
- PROPOSED FENCE CROSSING
- PROPOSED UTILITY CROSSING
- EXISTING BITUMINOUS ROAD
- EXISTING GRAVEL ROAD
- EXISTING DIRT ROAD/TRAIL
- EXISTING FENCE
- SECTION LINE (GIS)
- EXISTING CULVERT
- EXISTING TELEPHONE LINE
- EXISTING OVERHEAD POWER
- EXISTING FIBER OPTIC LINE
- EXISTING WATER LINE
- EXISTING GAS PIPELINE
- EXISTING 10' CONTOURS
- EXISTING 2' CONTOURS
- EXISTING TREE LINE
- EXISTING WATERWAY (GIS)
- EXISTING WATER EDGE
- DELINEATED WETLAND
- DESKTOP WETLAND
- PROPOSED UTILITY CORRIDOR
- PROPOSED 6% OR GREATER ROAD SLOPE
- PROPOSED O&M
- PROPOSED WIND FARM LAYDOWN YARD
- PROPOSED HAUL ROAD LAYDOWN YARD
- EXISTING SECTION NUMBER

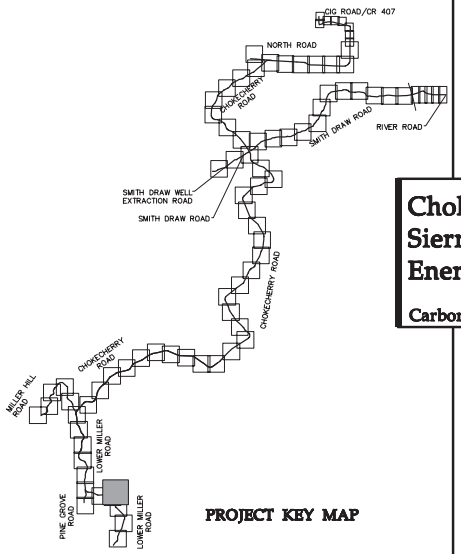

PROJECT KEY MAP

Westwood
Westwood Professional Services, Inc.
7000 Anagram Drive
Eden Prairie, MN 55344
PHONE 952-937-5150
FAX 952-937-5822
TOLL FREE 1-800-937-5150
www.westwoodps.com

Designed: DSW/DPK/PAG
Checked: RSC
Drawn: KAR/DJG
Record Drawing by/date:

Revisions:

#	DATE	DESCRIPTION
0	05/17/13	ORIGINAL SUBMITTAL
1	08/09/13	PLAN UPDATES/DEVELOPER COMMENTS
2	03/14/14	PLAN UPDATES/DEVELOPER COMMENTS

Prepared for:

Power Company of Wyoming LLC
555 Seventeenth Street, Suite 2400
Denver, CO 80202 USA

0' 200' 400' 600'

Chokecherry and Sierra Madre Wind Energy Project

Carbon County, Wyoming

Lower Miller Road Sta. 640+00 to 656+00

Phase 1 Haul Road and Facilities Issued for Permit
NOT FOR CONSTRUCTION

Date: 05/17/13
Sheet: 101 OF 147

20111120SPF10.dwg

©2013 Westwood Professional Services, Inc.

SEE SHEET 101

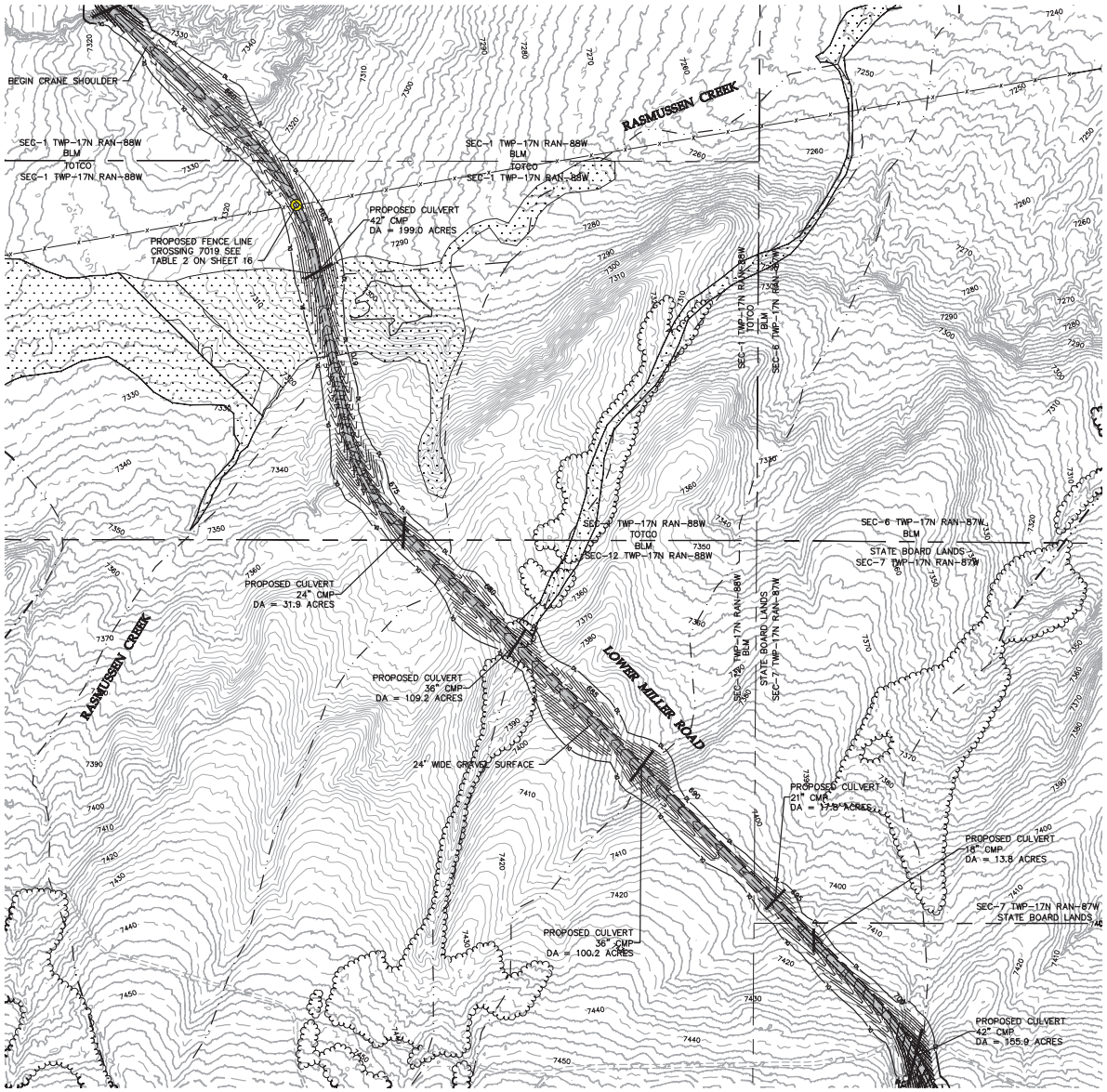

SEE SHEET 103

LEGEND:

- PROPOSED ROAD
- PROPOSED ROAD DISTURBANCE LIMIT
- PROPOSED FENCE
- PROPOSED FENCE CROSSING
- PROPOSED UTILITY CROSSING
- EXISTING BITUMINOUS ROAD
- EXISTING GRAVEL ROAD
- EXISTING DIRT ROAD/TRAIL
- EXISTING FENCE
- SECTION LINE (GIS)
- EXISTING CULVERT
- EXISTING TELEPHONE LINE
- EXISTING OVERHEAD POWER
- EXISTING FIBER OPTIC LINE
- EXISTING WATER LINE
- EXISTING GAS PIPELINE
- EXISTING 10' CONTOURS
- EXISTING 2' CONTOURS
- EXISTING TREE LINE
- EXISTING WATERWAY (GIS)
- EXISTING WATER EDGE
- DELINEATED WETLAND
- DESKTOP WETLAND
- PROPOSED UTILITY CORRIDOR
- PROPOSED 6% OR GREATER ROAD SLOPE
- PROPOSED O&M
- PROPOSED WIND FARM LAYDOWN YARD
- PROPOSED HAUL ROAD LAYDOWN YARD
- EXISTING SECTION NUMBER

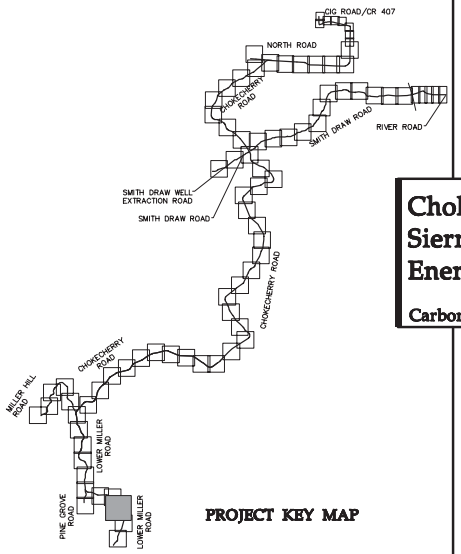

PROJECT KEY MAP

Westwood
Westwood Professional Services, Inc.
7800 Anagram Drive
Eden Prairie, MN 55344
PHONE 952-937-5150
FAX 952-937-5822
TOLL FREE 1-800-937-5150
www.westwoodps.com

Designed: DSW/DPE/PAG
Checked: RSC
Drawn: KAB/DJG
Record Drawing by/date:

Revisions:

#	DATE	DESCRIPTION
0	05/17/13	ORIGINAL SUBMITTAL
1	08/09/13	PLAN UPDATES/DEVELOPER COMMENTS
2	03/14/14	PLAN UPDATES/DEVELOPER COMMENTS

Prepared for:

Power Company of Wyoming LLC
555 Seventeenth Street, Suite 2400
Denver, CO 80202 USA

0' 200' 400' 600'

Chokecherry and Sierra Madre Wind Energy Project

Carbon County, Wyoming

Lower Miller Road Sta. 656+00 to 701+00

Phase 1 Haul Road and Facilities Issued for Permit
NOT FOR CONSTRUCTION

Date: 05/17/13
Sheet: 102 OF 147

20111120SPF10.dwg

©2013 Westwood Professional Services, Inc.

SEE SHEET 102

SEE SHEET 104

LEGEND:

- PROPOSED ROAD
- PROPOSED ROAD DISTURBANCE LIMIT
- PROPOSED FENCE
- PROPOSED FENCE CROSSING
- PROPOSED UTILITY CROSSING
- EXISTING BITUMINOUS ROAD
- EXISTING GRAVEL ROAD
- EXISTING DIRT ROAD/TRAIL
- EXISTING FENCE
- SECTION LINE (GIS)
- EXISTING CULVERT
- EXISTING TELEPHONE LINE
- EXISTING OVERHEAD POWER
- EXISTING FIBER OPTIC LINE
- EXISTING WATER LINE
- EXISTING GAS PIPELINE
- EXISTING 10' CONTOURS
- EXISTING 2' CONTOURS
- EXISTING TREE LINE
- EXISTING WATERWAY (GIS)
- EXISTING WATER EDGE
- DELINEATED WETLAND
- DESKTOP WETLAND
- PROPOSED UTILITY CORRIDOR
- PROPOSED 6% OR GREATER ROAD SLOPE
- PROPOSED O&M
- PROPOSED WIND FARM LAYDOWN YARD
- PROPOSED HAUL ROAD LAYDOWN YARD
- EXISTING SECTION NUMBER

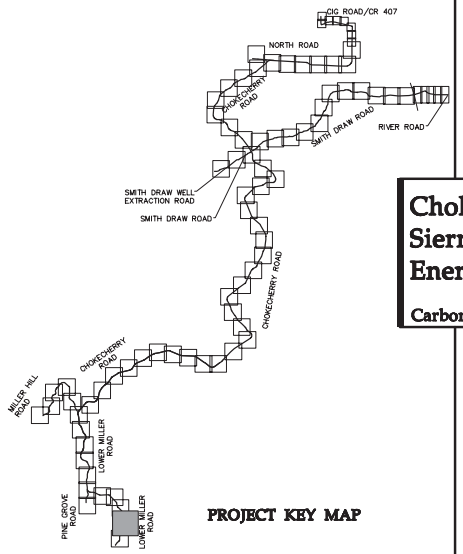

PROJECT KEY MAP

Westwood
Westwood Professional Services, Inc.
7800 Anagram Drive
Eden Prairie, MN 55344
PHONE 952-937-5150
FAX 952-937-5822
TOLL FREE 1-800-937-5150
www.westwoodps.com

Designed: DSW/DPE/FAG
Checked: RSC
Drawn: KAB/DJG
Record Drawing by/date:

Revisions:

#	DATE	DESCRIPTION
0	05/17/13	ORIGINAL SUBMITTAL
1	08/09/13	PLAN UPDATES/DEVELOPER COMMENTS
2	03/14/14	PLAN UPDATES/DEVELOPER COMMENTS

Prepared for:

Power Company of Wyoming LLC
555 Seventeenth Street, Suite 2400
Denver, CO 80202 USA

0' 200' 400' 600'

Chokecherry and Sierra Madre Wind Energy Project

Carbon County, Wyoming

Lower Miller Road Sta. 701+00 to 738+00

Phase 1 Haul Road and Facilities Issued for Permit
NOT FOR CONSTRUCTION

Date: 05/17/13
Sheet: 103 OF 147

20111120SPF10.dwg

©2013 Westwood Professional Services, Inc.

SEE SHEET 103

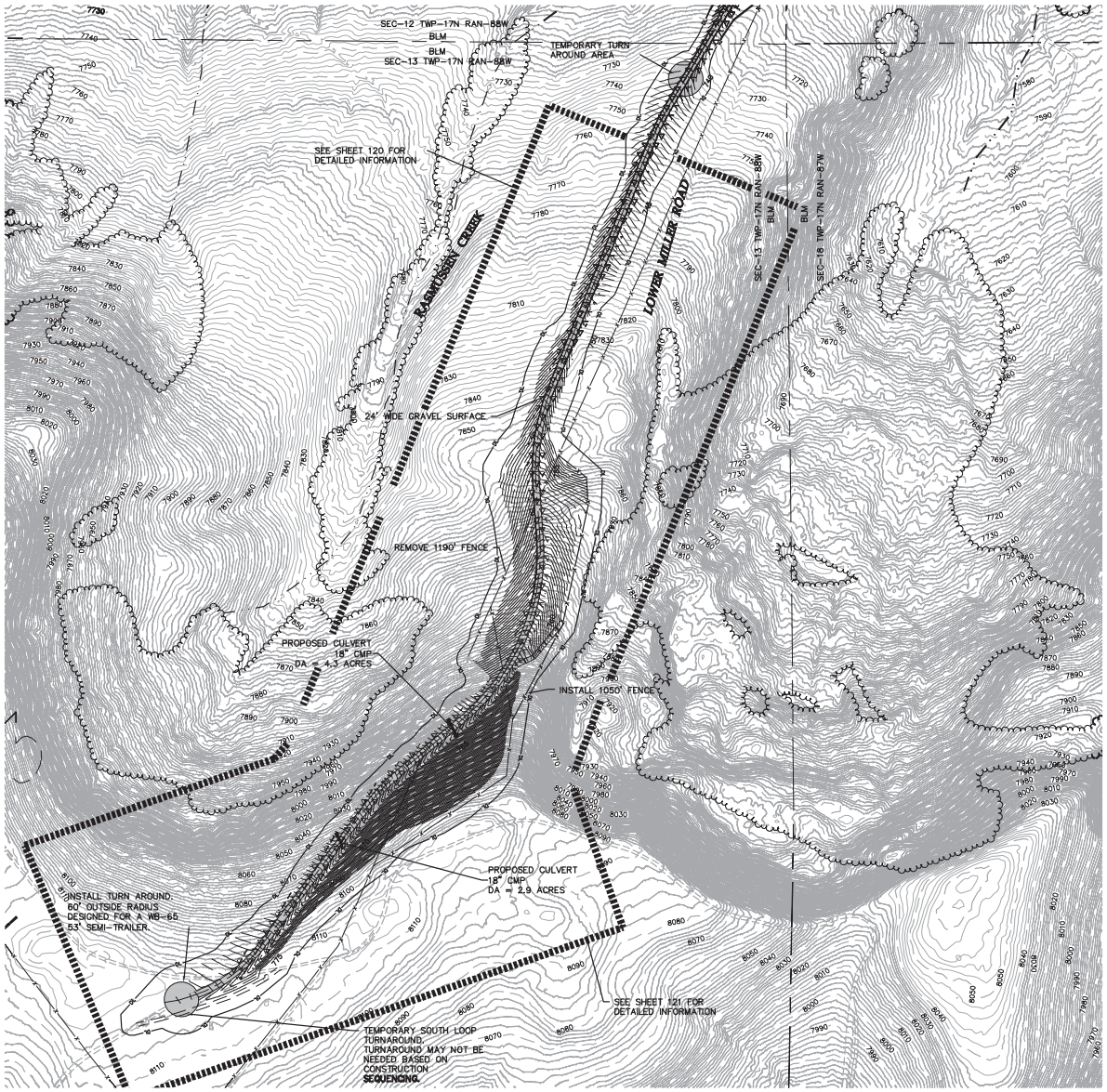

LEGEND:

- PROPOSED ROAD
- PROPOSED ROAD DISTURBANCE LIMIT
- PROPOSED FENCE
- PROPOSED FENCE CROSSING
- PROPOSED UTILITY CROSSING
- EXISTING BITUMINOUS ROAD
- EXISTING GRAVEL ROAD
- EXISTING DIRT ROAD/TRAIL
- EXISTING FENCE
- SECTION LINE (GIS)
- EXISTING CULVERT
- EXISTING TELEPHONE LINE
- EXISTING OVERHEAD POWER
- EXISTING FIBER OPTIC LINE
- EXISTING WATER LINE
- EXISTING GAS PIPELINE
- EXISTING 10' CONTOURS
- EXISTING 2' CONTOURS
- EXISTING TREE LINE
- EXISTING WATERWAY (GIS)
- EXISTING WATER EDGE
- DELINEATED WETLAND
- DESKTOP WETLAND
- PROPOSED UTILITY CORRIDOR
- PROPOSED 6% OR GREATER ROAD SLOPE
- PROPOSED O&M
- PROPOSED WIND FARM LAYDOWN YARD
- PROPOSED HAUL ROAD LAYDOWN YARD
- EXISTING SECTION NUMBER

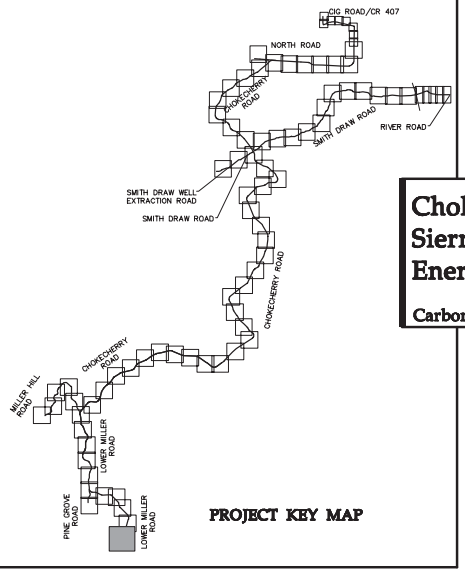

PROJECT KEY MAP

Westwood
Westwood Professional Services, Inc.
7800 Anagram Drive
Eden Prairie, MN 55344
PHONE 952-937-5150
FAX 952-937-5822
TOLL FREE 1-800-937-5150
www.westwoodps.com

Designed: DSW/DFK/PAG
Checked: RSC
Drawn: KAB/DJG
Record Drawing by/date:

Revisions:

#	DATE	DESCRIPTION
0	05/17/13	ORIGINAL SUBMITTAL
1	08/09/13	PLAN UPDATES/DEVELOPER COMMENTS
2	03/14/14	PLAN UPDATES/DEVELOPER COMMENTS

Prepared for:

Power Company of Wyoming LLC
555 Seventeenth Street, Suite 2400
Denver, CO 80202 USA

0' 200' 400' 600'

Chokecherry and Sierra Madre Wind Energy Project

Carbon County, Wyoming

Lower Miller Road Sta. 738+00 to 778+00

Phase 1 Haul Road and Facilities Issued for Permit
NOT FOR CONSTRUCTION

Date: 05/17/13
Sheet: 104 OF 147

20111120SPF10.dwg

©2013 Westwood Professional Services, Inc.

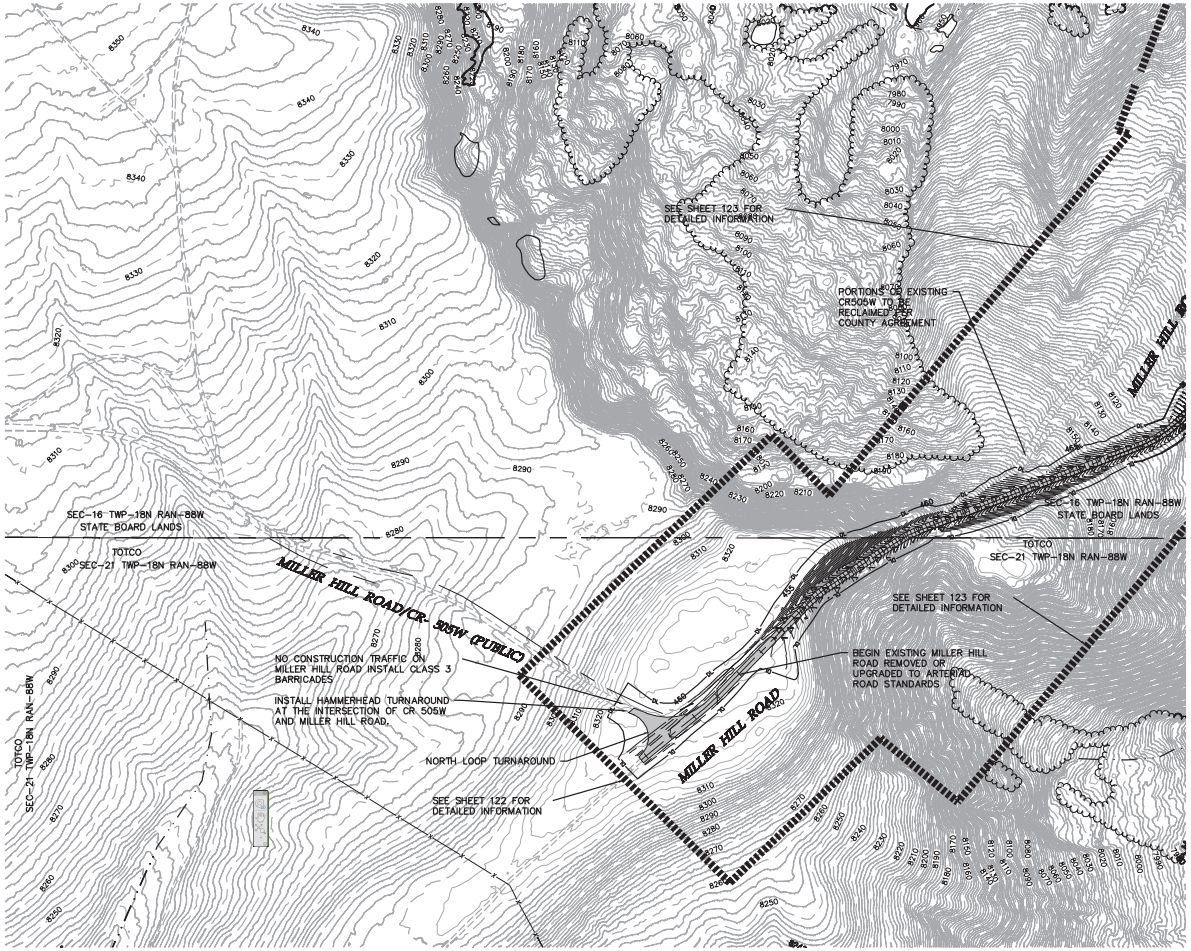

LEGEND:

- PROPOSED ROAD
- PROPOSED ROAD DISTURBANCE LIMIT
- PROPOSED FENCE
- PROPOSED FENCE CROSSING
- PROPOSED UTILITY CROSSING
- EXISTING BITUMINOUS ROAD
- EXISTING GRAVEL ROAD
- EXISTING DIRT ROAD/TRAIL
- EXISTING FENCE
- SECTION LINE (GIS)
- EXISTING CULVERT
- EXISTING TELEPHONE LINE
- EXISTING OVERHEAD POWER
- EXISTING FIBER OPTIC LINE
- EXISTING WATER LINE
- EXISTING GAS PIPELINE
- EXISTING 10' CONTOURS
- EXISTING 2' CONTOURS
- EXISTING TREE LINE
- EXISTING WATERWAY (GIS)
- EXISTING WATER EDGE
- DELINEATED WETLAND
- DESKTOP WETLAND
- PROPOSED UTILITY CORRIDOR
- PROPOSED 6% OR GREATER ROAD SLOPE
- PROPOSED O&M
- PROPOSED WIND FARM LAYDOWN YARD
- PROPOSED HAUL ROAD LAYDOWN YARD
- EXISTING SECTION NUMBER

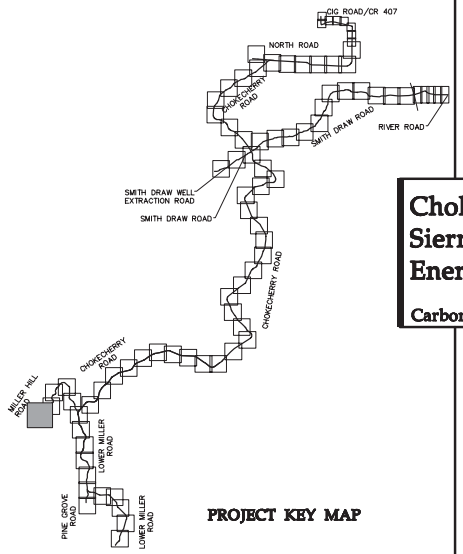

PROJECT KEY MAP

Westwood
Westwood Professional Services, Inc.
7800 Anagram Drive
Eden Prairie, MN 55344
PHONE 952-937-5150
FAX 952-937-5822
TOLL FREE 1-800-937-5150
www.westwoodps.com

Designed: DSW/DPE/PAG
Checked: RSC
Drawn: KAB/DJG
Record Drawing by/date:

Revisions:

#	DATE	DESCRIPTION
0	05/17/13	ORIGINAL SUBMITTAL
1	08/09/13	PLAN UPDATES/DEVELOPER COMMENTS
2	03/14/14	PLAN UPDATES/DEVELOPER COMMENTS

Prepared for:

Power Company of Wyoming LLC
555 Seventeenth Street, Suite 2400
Denver, CO 80202 USA

N

0' 200' 400' 600'

Chokecherry and Sierra Madre Wind Energy Project

Carbon County, Wyoming

Miller Hill Road Sta. 448+00 to 465+00

Phase 1 Haul Road and Facilities Issued for Permit
NOT FOR CONSTRUCTION

Date: 05/17/13
Sheet: 105 OF 147

20111120SPF10.dwg

©2013 Westwood Professional Services, Inc.

SEE SHEET 107

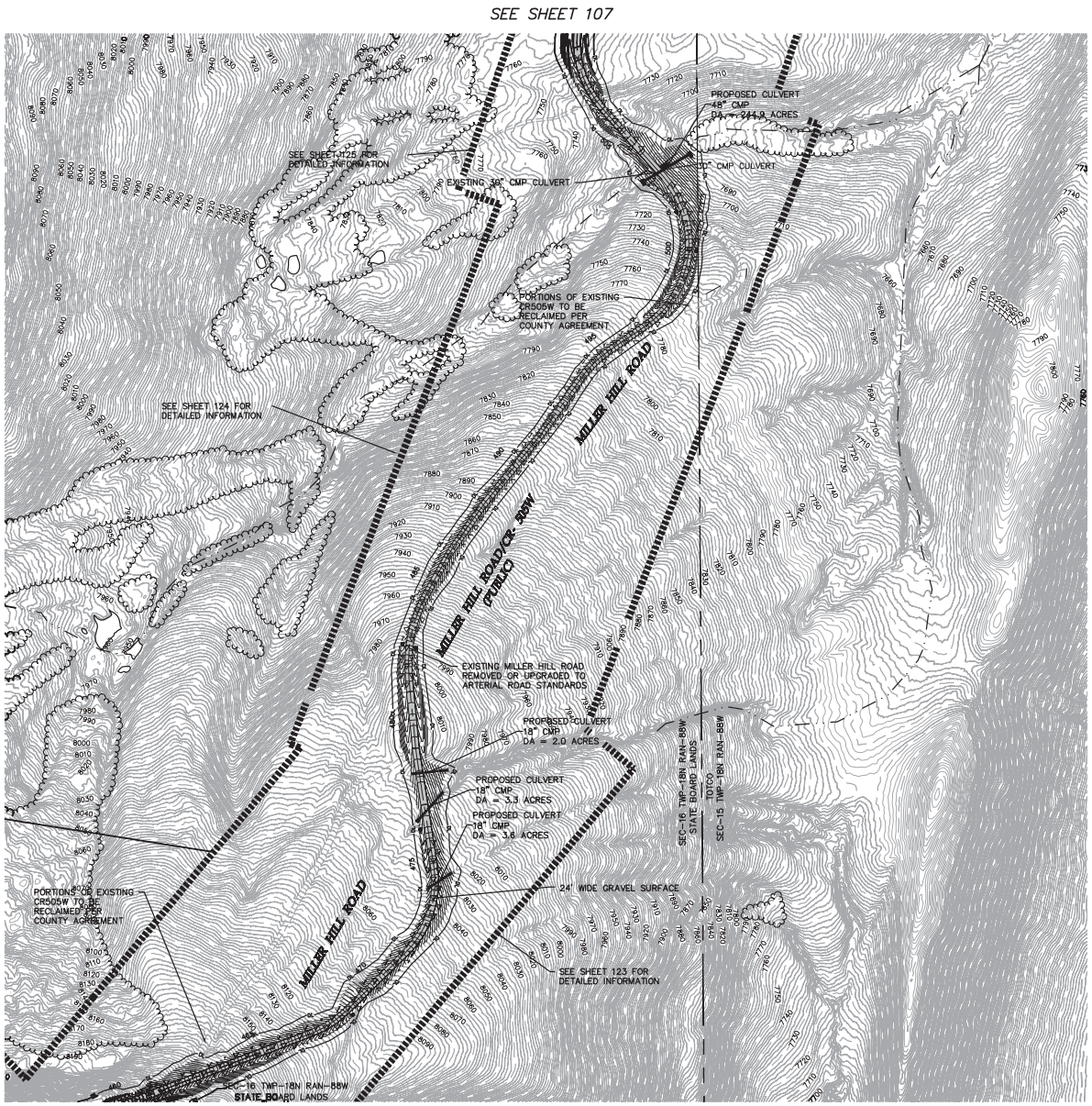

SEE SHEET 105

LEGEND:

- PROPOSED ROAD
- PROPOSED ROAD DISTURBANCE LIMIT
- PROPOSED FENCE
- PROPOSED FENCE CROSSING
- PROPOSED UTILITY CROSSING
- EXISTING BITUMINOUS ROAD
- EXISTING GRAVEL ROAD
- EXISTING DIRT ROAD/TRAIL
- EXISTING FENCE
- SECTION LINE (GIS)
- EXISTING CULVERT
- EXISTING TELEPHONE LINE
- EXISTING OVERHEAD POWER
- EXISTING FIBER OPTIC LINE
- EXISTING WATER LINE
- EXISTING GAS PIPELINE
- EXISTING 10' CONTOURS
- EXISTING 2' CONTOURS
- EXISTING TREE LINE
- EXISTING WATERWAY (GIS)
- EXISTING WATER EDGE
- DELINEATED WETLAND
- DESKTOP WETLAND
- PROPOSED UTILITY CORRIDOR
- PROPOSED 6% OR GREATER ROAD SLOPE
- PROPOSED O&M
- PROPOSED WIND FARM LAYDOWN YARD
- PROPOSED HAUL ROAD LAYDOWN YARD
- EXISTING SECTION NUMBER

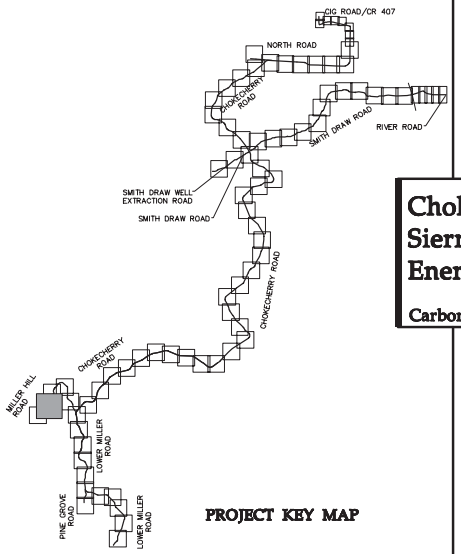

PROJECT KEY MAP

Westwood
Westwood Professional Services, Inc.
7800 Anagram Drive
Eden Prairie, MN 55344
PHONE 952-937-5150
FAX 952-937-5822
TOLL FREE 1-800-937-5150
www.westwoodps.com

Designed: DSW/DPE/PAG
Checked: RSC
Drawn: KAR/DSG
Record Drawing by/date:

Revisions:

#	DATE	DESCRIPTION
0	05/17/13	ORIGINAL SUBMITTAL
1	08/09/13	PLAN UPDATES/DEVELOPER COMMENTS
2	03/14/14	PLAN UPDATES/DEVELOPER COMMENTS

Prepared for:

Power Company of Wyoming LLC
555 Seventeenth Street, Suite 2400
Denver, CO 80202 USA

0' 200' 400' 600'

Chokecherry and Sierra Madre Wind Energy Project

Carbon County, Wyoming

Miller Hill Road Sta. 465+00 to 508+00

Phase 1 Haul Road and Facilities Issued for Permit
NOT FOR CONSTRUCTION

Date: 05/17/13
Sheet: 106 OF 147

20111120SPF10.dwg

©2013 Westwood Professional Services, Inc.

SEE SHEET 108

SEE SHEET 106

LEGEND:

- PROPOSED ROAD
- PROPOSED ROAD DISTURBANCE LIMIT
- PROPOSED FENCE
- PROPOSED FENCE CROSSING
- PROPOSED UTILITY CROSSING
- EXISTING BITUMINOUS ROAD
- EXISTING GRAVEL ROAD
- EXISTING DIRT ROAD/TRAIL
- EXISTING FENCE
- SECTION LINE (GIS)
- EXISTING CULVERT
- EXISTING TELEPHONE LINE
- EXISTING OVERHEAD POWER
- EXISTING FIBER OPTIC LINE
- EXISTING WATER LINE
- EXISTING GAS PIPELINE
- EXISTING 10' CONTOURS
- EXISTING 2' CONTOURS
- EXISTING TREE LINE
- EXISTING WATERWAY (GIS)
- EXISTING WATER EDGE
- DELINEATED WETLAND
- DESKTOP WETLAND
- PROPOSED UTILITY CORRIDOR
- PROPOSED 6% OR GREATER ROAD SLOPE
- PROPOSED O&M
- PROPOSED WIND FARM LAYDOWN YARD
- PROPOSED HAUL ROAD LAYDOWN YARD
- EXISTING SECTION NUMBER

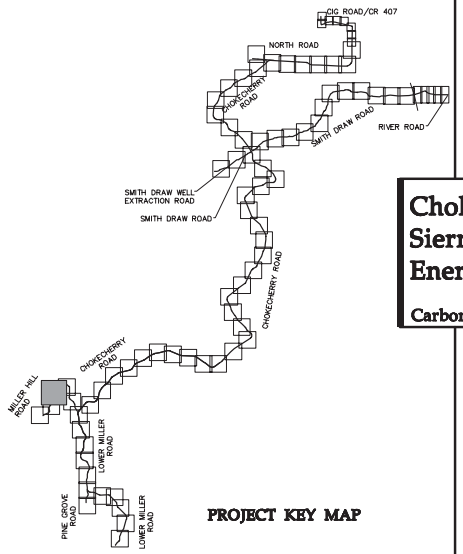

PROJECT KEY MAP

Westwood
Westwood Professional Services, Inc.
7800 Anagram Drive
Eden Prairie, MN 55344
PHONE 952-937-5150
FAX 952-937-5822
TOLL FREE 1-800-937-5150
www.westwoodps.com

Designed:	DSW/DFK/FAG
Checked:	RSC
Drawn:	KAB/DJG
Record Drawing by/date:	

Revisions:

#	DATE	DESCRIPTION
0	05/17/13	ORIGINAL SUBMITTAL
1	08/09/13	PLAN UPDATES/DEVELOPER COMMENTS
2	03/14/14	PLAN UPDATES/DEVELOPER COMMENTS

Prepared for:

Power Company of Wyoming LLC
555 Seventeenth Street, Suite 2400
Denver, CO 80202 USA

0' 200' 400' 600'

Chokecherry and Sierra Madre Wind Energy Project

Carbon County, Wyoming

Miller Hill Road Sta. 508+00 to 545+00

Phase 1 Haul Road and Facilities Issued for Permit
NOT FOR CONSTRUCTION

Date: 05/17/13
Sheet: 107 OF 147

20111120SPF10.dwg

© 2013 Westwood Professional Services, Inc.

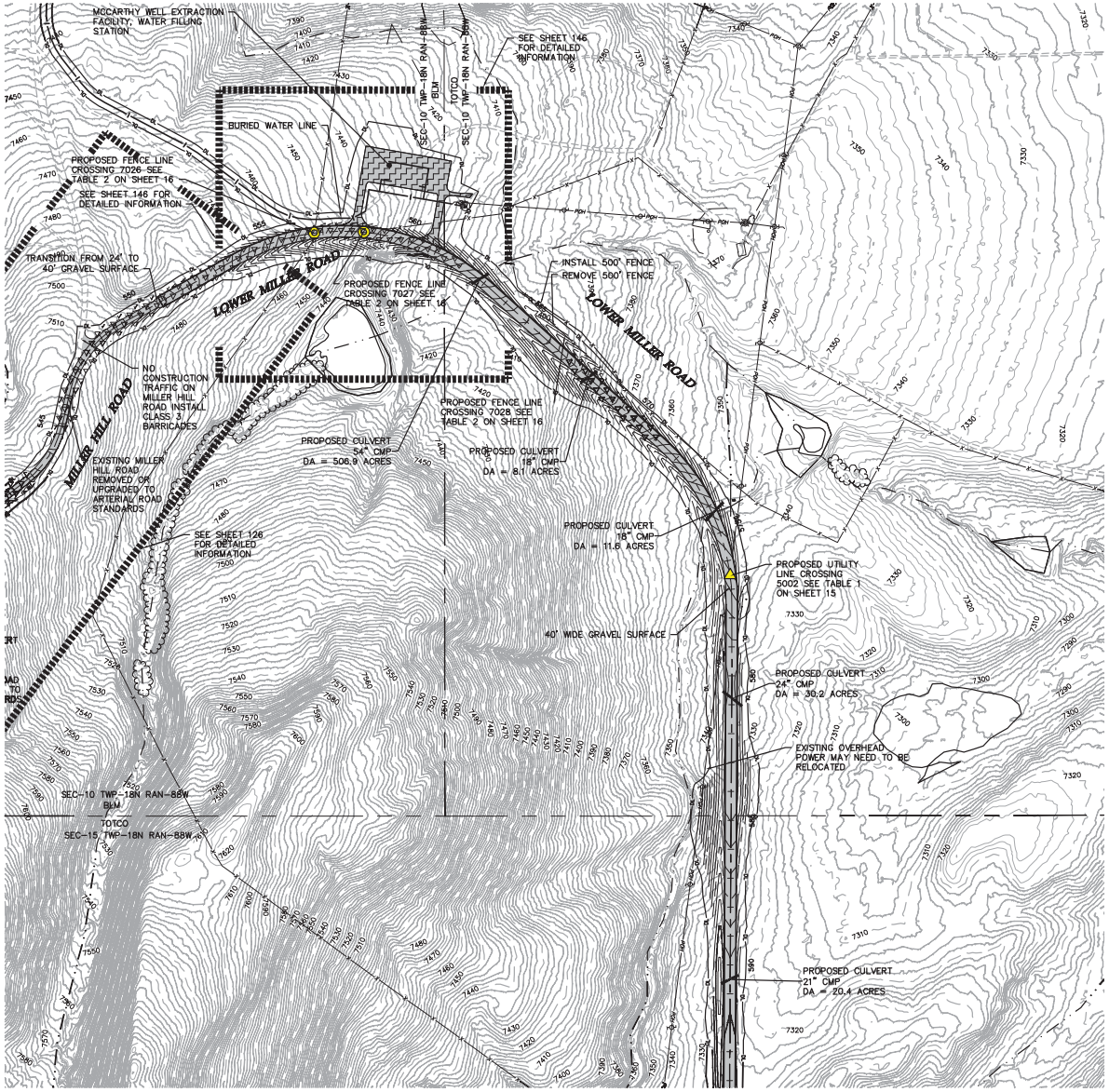

SEE SHEET 107

SEE SHEET 109

LEGEND:

- PROPOSED ROAD
- PROPOSED ROAD DISTURBANCE LIMIT
- PROPOSED FENCE
- PROPOSED FENCE CROSSING
- PROPOSED UTILITY CROSSING
- EXISTING BITUMINOUS ROAD
- EXISTING GRAVEL ROAD
- EXISTING DIRT ROAD/TRAIL
- EXISTING FENCE
- SECTION LINE (GIS)
- EXISTING CULVERT
- EXISTING TELEPHONE LINE
- EXISTING OVERHEAD POWER
- EXISTING FIBER OPTIC LINE
- EXISTING WATER LINE
- EXISTING GAS PIPELINE
- EXISTING 10' CONTOURS
- EXISTING 2' CONTOURS
- EXISTING TREE LINE
- EXISTING WATERWAY (GIS)
- EXISTING WATER EDGE
- DELINEATED WETLAND
- DESKTOP WETLAND
- PROPOSED UTILITY CORRIDOR
- PROPOSED 6% OR GREATER ROAD SLOPE
- PROPOSED O&M
- PROPOSED WIND FARM LAYDOWN YARD
- PROPOSED HAUL ROAD LAYDOWN YARD
- EXISTING SECTION NUMBER

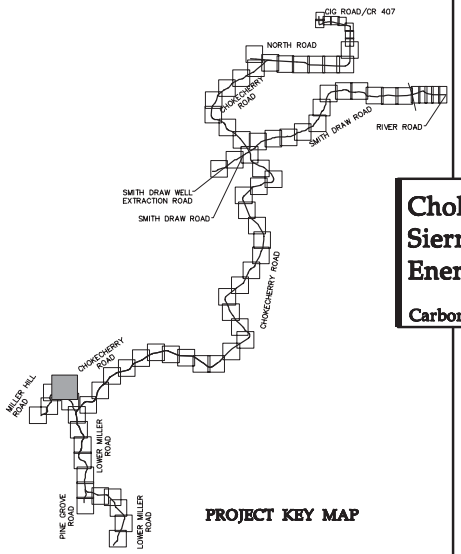

PROJECT KEY MAP

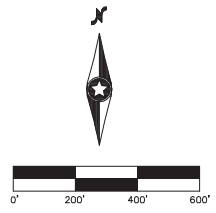

Westwood Professional Services, Inc.
7699 Anagram Drive
Eden Prairie, MN 55344
PHONE 952-937-5150
FAX 952-937-5822
TOLL FREE 1-800-937-5150
www.westwoodps.com

Designed: DSW/DHE/PAG
Checked: BSC
Drawn: KAN/DJO
Record Drawing by/date:

Revisions #	DATE	DESCRIPTION
0	05/17/13	ORIGINAL SUBMITTAL
1	08/09/13	PLAN UPDATES/DEVELOPER COMMENTS
2	03/14/14	PLAN UPDATES/DEVELOPER COMMENTS

Prepared for:

Power Company of Wyoming LLC
555 Seventeenth Street, Suite 2400
Denver, CO 80202 USA

Chokecherry and Sierra Madre Wind Energy Project

Carbon County, Wyoming

Lower Miller Road Sta. 545+00 to 592+00

Phase 1 Haul Road and Facilities
Issued for Permit
NOT FOR CONSTRUCTION

Date: 05/17/13
Sheet: 108 OF 147

20111120SPF10.dwg

©2013 Westwood Professional Services, Inc.

SEE SHEET 108

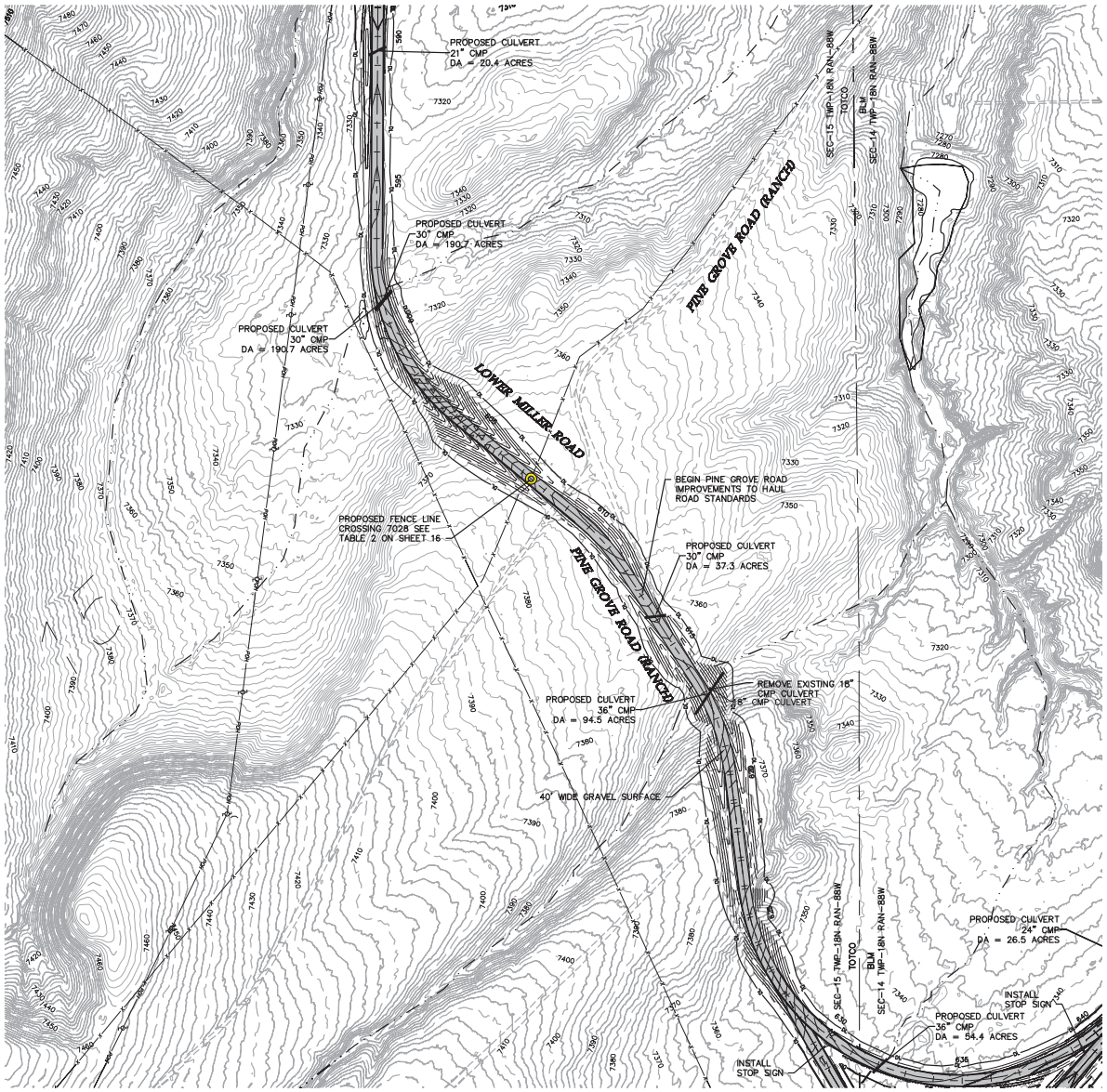

SEE SHEET 92

SEE SHEET 93

LEGEND:

- PROPOSED ROAD
- PROPOSED ROAD DISTURBANCE LIMIT
- PROPOSED FENCE
- PROPOSED FENCE CROSSING
- PROPOSED UTILITY CROSSING
- EXISTING BITUMINOUS ROAD
- EXISTING GRAVEL ROAD
- EXISTING DIRT ROAD/TRAIL
- EXISTING FENCE
- SECTION LINE (GIS)
- EXISTING CULVERT
- EXISTING TELEPHONE LINE
- EXISTING OVERHEAD POWER
- EXISTING FIBER OPTIC LINE
- EXISTING WATER LINE
- EXISTING GAS PIPELINE
- EXISTING 10' CONTOURS
- EXISTING 2' CONTOURS
- EXISTING TREE LINE
- EXISTING WATERWAY (GIS)
- EXISTING WATER EDGE
- DELINEATED WETLAND
- DESKTOP WETLAND
- PROPOSED UTILITY CORRIDOR
- PROPOSED 6% OR GREATER ROAD SLOPE
- PROPOSED O&M
- PROPOSED WIND FARM LAYDOWN YARD
- PROPOSED HAUL ROAD LAYDOWN YARD
- EXISTING SECTION NUMBER

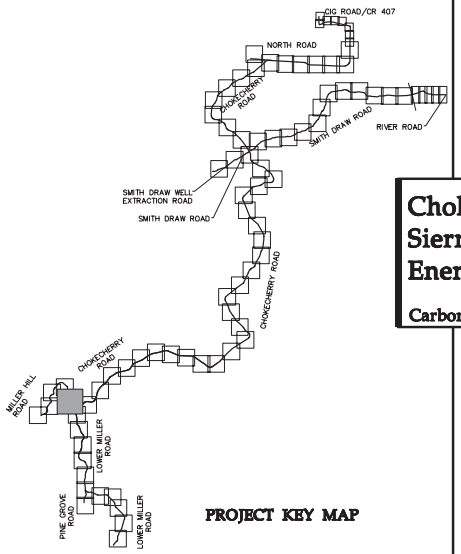

PROJECT KEY MAP

Westwood
Westwood Professional Services, Inc.
7800 Anagram Drive
Eden Prairie, MN 55344
PHONE 952-937-5150
FAX 952-937-5822
TOLL FREE 1-800-937-5150
www.westwoodps.com

Designed: DSW/DPE/FAG
Checked: RSC
Drawn: KAR/DJG
Record Drawing by/date:

Revisions:

#	DATE	DESCRIPTION
0	05/17/13	ORIGINAL SUBMITTAL
1	08/09/13	PLAN UPDATES/DEVELOPER COMMENTS
2	03/14/14	PLAN UPDATES/DEVELOPER COMMENTS

Prepared for:

Power Company of Wyoming LLC
555 Seventeenth Street, Suite 2400
Denver, CO 80202 USA

0' 200' 400' 600'

Chokecherry and Sierra Madre Wind Energy Project

Carbon County, Wyoming

Lower Miller Road Sta. 592+00 to 630+00

Phase 1 Haul Road and Facilities Issued for Permit
NOT FOR CONSTRUCTION

Date: 05/17/13
Sheet: 109 OF 147

20111120SPF10.dwg

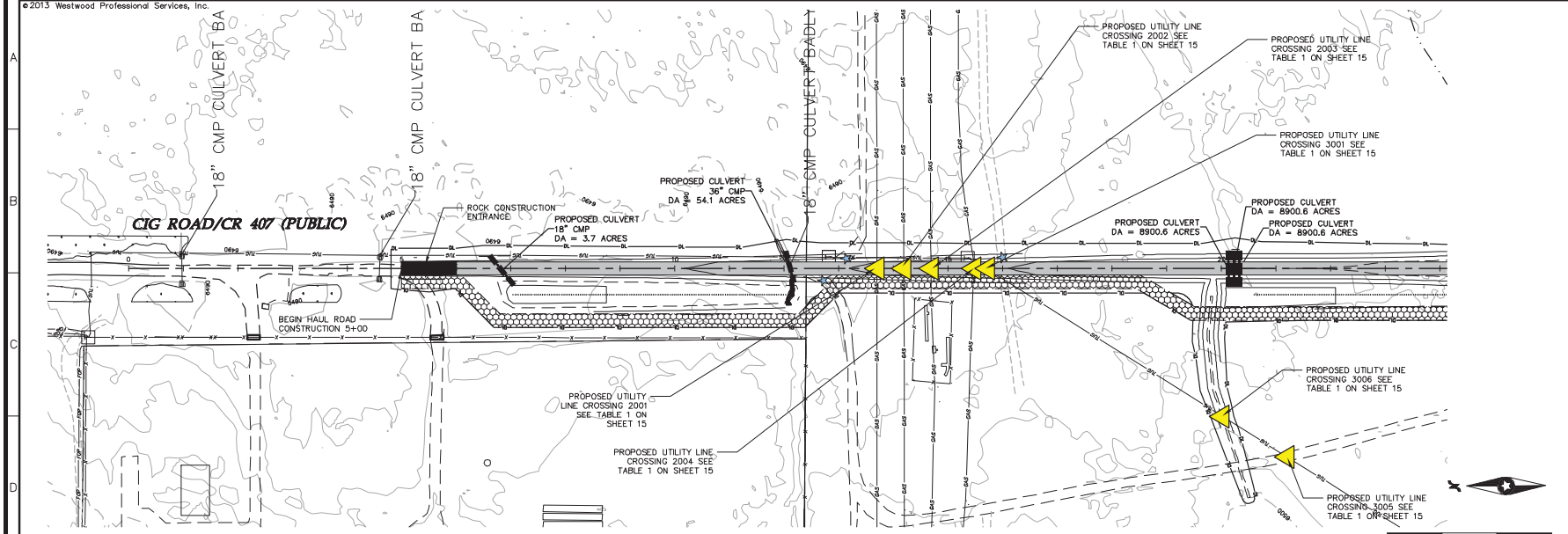

North Road Sta. 0+00 - 24+00

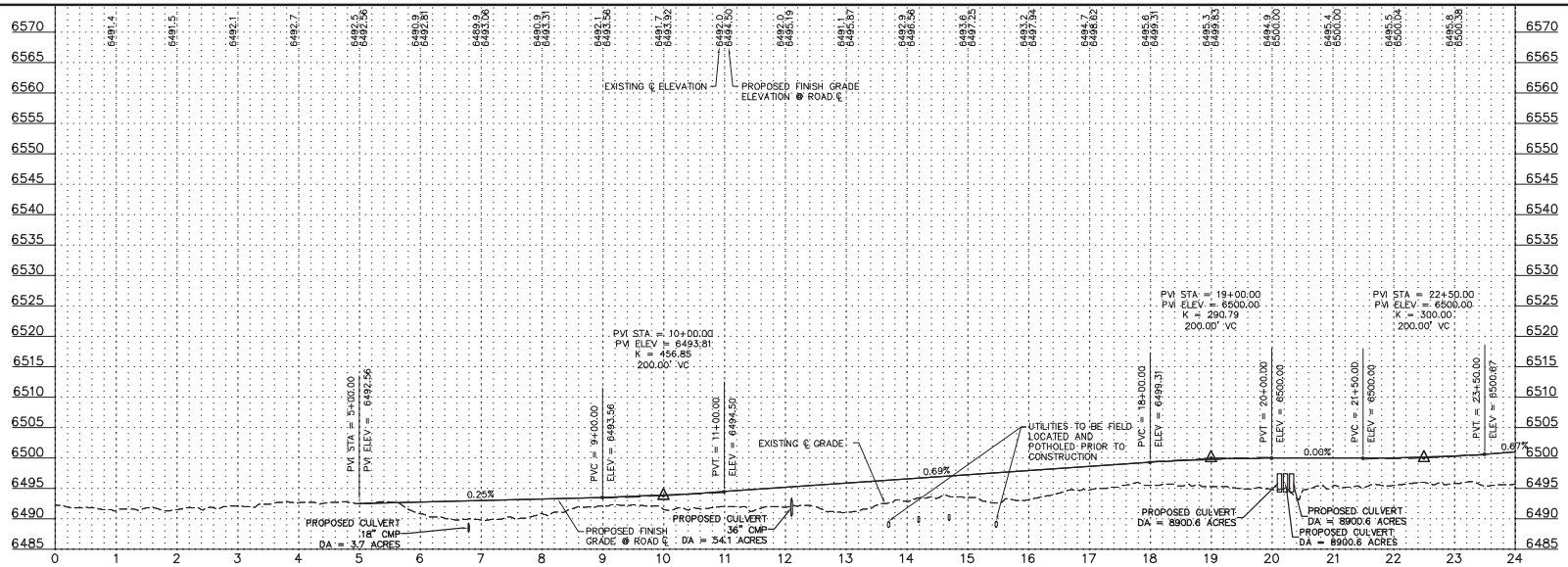

Westwood Professional Services, Inc.
7699 Anagram Drive
Eden Prairie, MN 55344
PHONE 952-937-5150
FAX 952-937-5822
TOLL FREE 1-800-937-5150
www.westwoodps.com

Designed:	DSW/CRK/PMS
Checked:	BSC
Drawn:	KAR/DJG

Record Drawing by/date

Revisions #	DATE	DESCRIPTION
0	05/17/13	ORIGINAL SUBMITTAL
1	08/09/13	PLAN UPDATES/DEVELOPER COMMENTS
2	03/14/14	PLAN UPDATES/DEVELOPER COMMENTS

Prepared for:

Power Company of Wyoming LLC
555 Seventeenth Street, Suite 2400
Denver, CO 80202 USA

LEGEND:

- PROPOSED ROAD
- PROPOSED CULVERT
- DISTURBANCE LIMITS
- EXISTING 10' CONTOURS
- EXISTING 2' CONTOURS
- EXISTING BITUMINOUS ROAD
- EXISTING GRAVEL ROAD
- EXISTING DIRT ROAD/TRAIL
- EXISTING ROAD TO BE REMOVED
- EXISTING FENCE
- EXISTING CULVERT
- EXISTING TELEPHONE LINE
- EXISTING OVERHEAD POWER
- EXISTING FIBER OPTIC LINE
- EXISTING WATER LINE
- EXISTING GAS PIPELINE
- EXISTING WATERWAY (GIS)
- CONSTRUCTION FENCE
- PROPOSED DITCH
- PROPOSED 10' CONTOURS
- PROPOSED 2' CONTOURS
- PROPOSED FENCE
- PROPOSED UTILITY CROSSING
- PROPOSED FENCE CROSSING
- PROPOSED CONNECTION POINT TO EXISTING ROAD

Chokecherry and Sierra Madre Wind Energy Project

Carbon County, Wyoming

North Road Sta. 0+00 - 24+00

Phase 1 Haul Road and Facilities
Issued for Permit
NOT FOR CONSTRUCTION

Date: 05/17/13

Sheet: 110 OF 147

20111120STF50.dwg

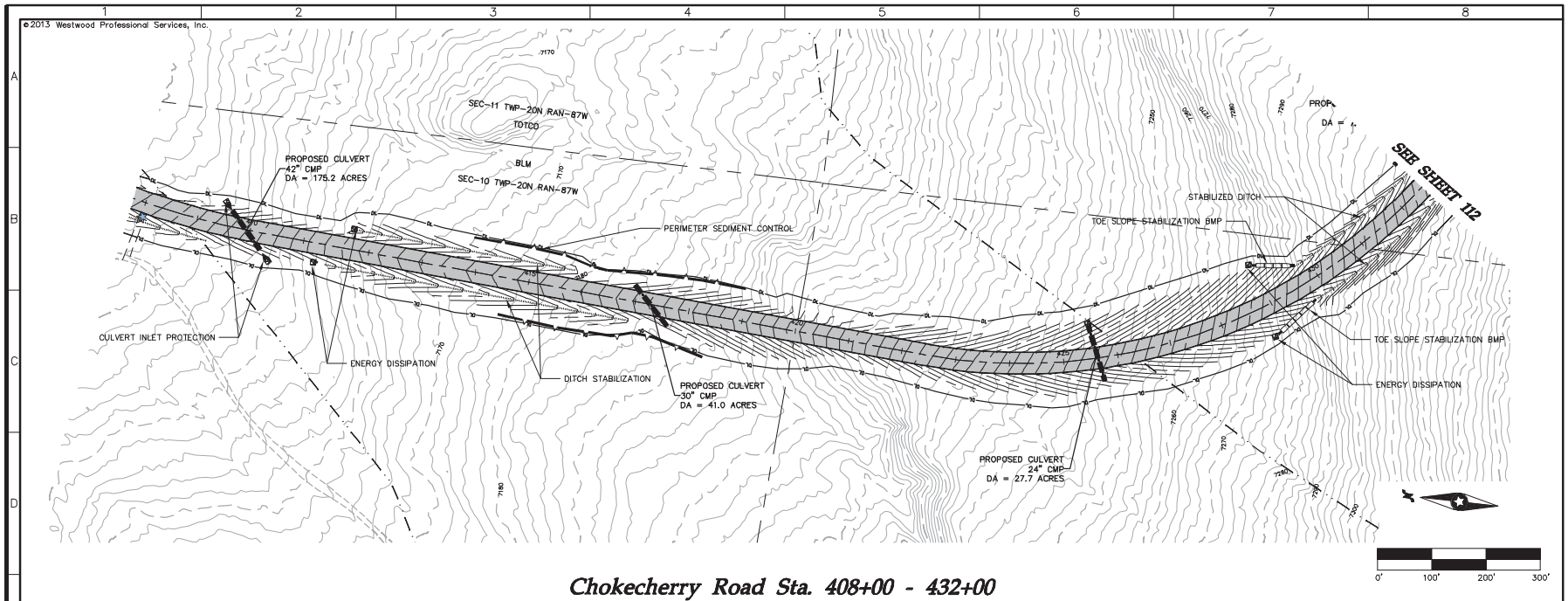

Chokecherry Road Sta. 408+00 - 432+00

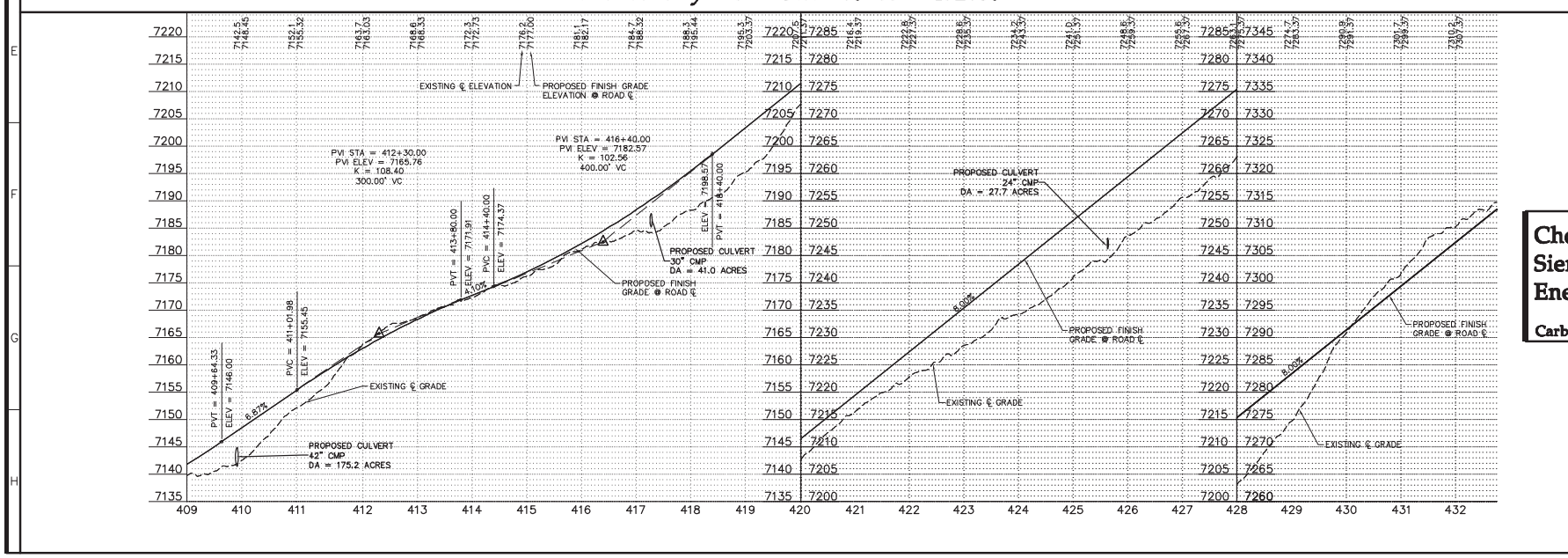

Westwood

Westwood Professional Services, Inc.
7000 Anagram Drive
Eden Prairie, MN 55344
PHONE 952-937-5150
FAX 952-937-5822
TOLL FREE 1-888-937-5150
www.westwoodps.com

Designed:	DSW/CEK/PAG
Checked:	BSC
Drawn:	KAB/DJG
Record Drawing by/date:	

Revisions:

#	DATE	DESCRIPTION
0	05/17/13	ORIGINAL SUBMITTAL
1	08/09/13	PLAN UPDATES/DEVELOPER COMMENTS
2	03/14/14	PLAN UPDATES/DEVELOPER COMMENTS

Prepared for:

Power Company of Wyoming LLC
555 Seventeenth Street, Suite 2400
Denver, CO 80202 USA

LEGEND:

- PROPOSED ROAD
- PROPOSED CULVERT
- DISTURBANCE LIMITS
- EXISTING 10' CONTOURS
- EXISTING 2' CONTOURS
- EXISTING BITUMINOUS ROAD
- EXISTING GRAVEL ROAD
- EXISTING DIRT ROAD/TRAIL
- EXISTING ROAD TO BE REMOVED
- EXISTING FENCE
- EXISTING CULVERT
- EXISTING TELEPHONE LINE
- EXISTING OVERHEAD POWER
- EXISTING FIBER OPTIC LINE
- EXISTING WATER LINE
- EXISTING GAS PIPELINE
- EXISTING WATERWAY (GIS)
- CONSTRUCTION FENCE
- PROPOSED DITCH
- PROPOSED 10' CONTOURS
- PROPOSED 2' CONTOURS
- PROPOSED FENCE
- PROPOSED UTILITY CROSSING
- PROPOSED FENCE CROSSING
- PROPOSED CONNECTION POINT TO EXISTING ROAD

Chokecherry and Sierra Madre Wind Energy Project

Carbon County, Wyoming

Chokecherry Road Sta. 408+00 - 432+00

Phase 1 Haul Road and Facilities Issued for Permit
NOT FOR CONSTRUCTION

Date: 05/17/13
Sheet: 111 OF 147

20111120STF50.dwg

©2013 Westwood Professional Services, Inc.

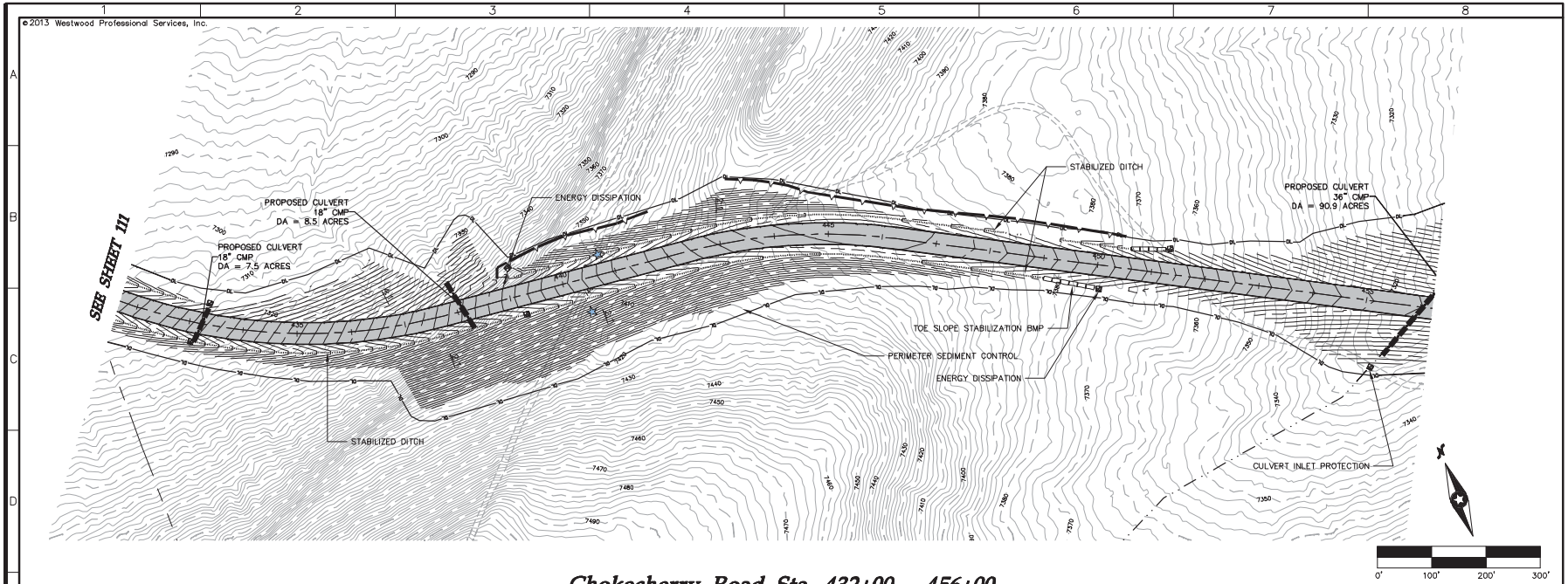

Chokecherry Road Sta. 432+00 - 456+00

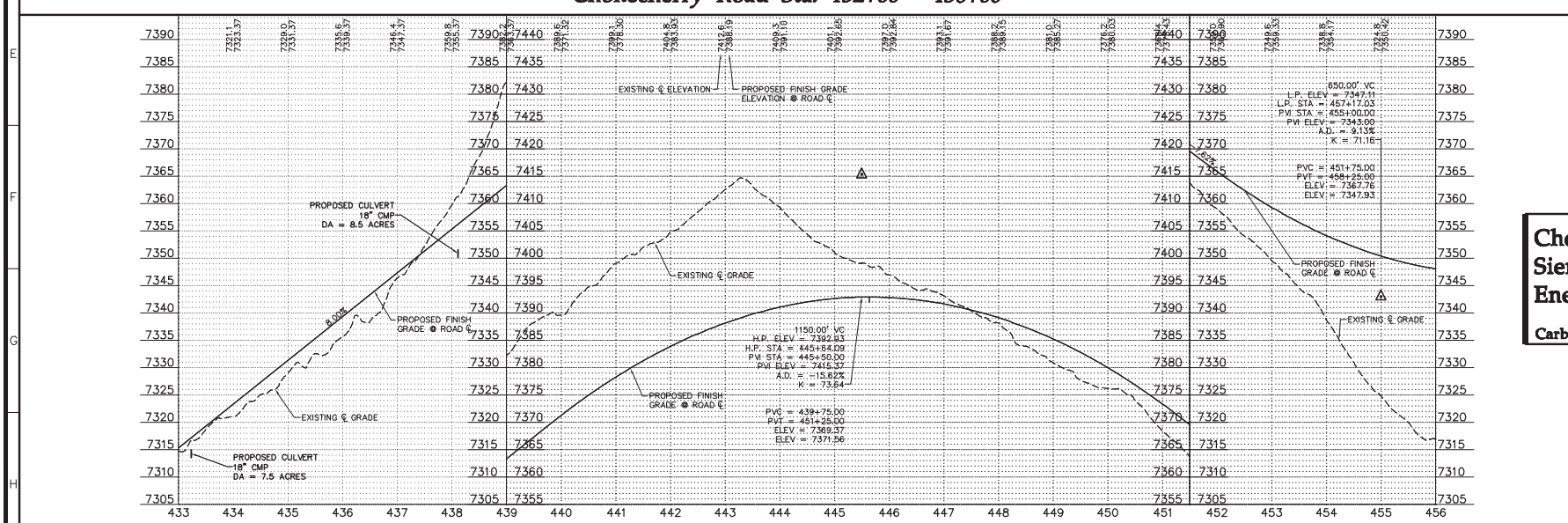

Westwood
Westwood Professional Services, Inc.
7699 Anagram Drive
Eden Prairie, MN 55344
PHONE 952-937-5150
FAX 952-937-5822
TOLL FREE 1-888-937-5150
WWW.WESTWOOD@US.COM

Designed: DSW/CEK/PAG
Checked: BSC
Drawn: KAB/DJG
Record Drawing by/date:

Revisions:

#	DATE	DESCRIPTION
0	05/17/13	ORIGINAL SUBMITTAL
1	08/09/13	PLAN UPDATES/DEVELOPER COMMENTS
2	03/14/14	PLAN UPDATES/DEVELOPER COMMENTS

Prepared for:

Power Company of Wyoming LLC
555 Seventeenth Street, Suite 2400
Denver, CO 80202 USA

LEGEND:

- PROPOSED ROAD
- PROPOSED CULVERT
- DISTURBANCE LIMITS
- EXISTING 10' CONTOURS
- EXISTING 2' CONTOURS
- EXISTING BITUMINOUS ROAD
- EXISTING GRAVEL ROAD
- EXISTING DIRT ROAD/TRAIL
- EXISTING ROAD TO BE REMOVED
- EXISTING FENCE
- EXISTING CULVERT
- EXISTING TELEPHONE LINE
- EXISTING OVERHEAD POWER
- EXISTING FIBER OPTIC LINE
- EXISTING WATER LINE
- EXISTING GAS PIPELINE
- EXISTING WATERWAY (GIS)
- CONSTRUCTION FENCE
- PROPOSED DITCH
- PROPOSED 10' CONTOURS
- PROPOSED 2' CONTOURS
- PROPOSED FENCE
- PROPOSED UTILITY CROSSING
- PROPOSED FENCE CROSSING
- PROPOSED CONNECTION POINT TO EXISTING ROAD

Chokecherry and Sierra Madre Wind Energy Project

Carbon County, Wyoming

Chokecherry Road Sta. 432+00 - 456+00

Phase 1 Haul Road and Facilities Issued for Permit
NOT FOR CONSTRUCTION

Date: 05/17/13
Sheet: 112 OF 147

20111120STF50.dwg

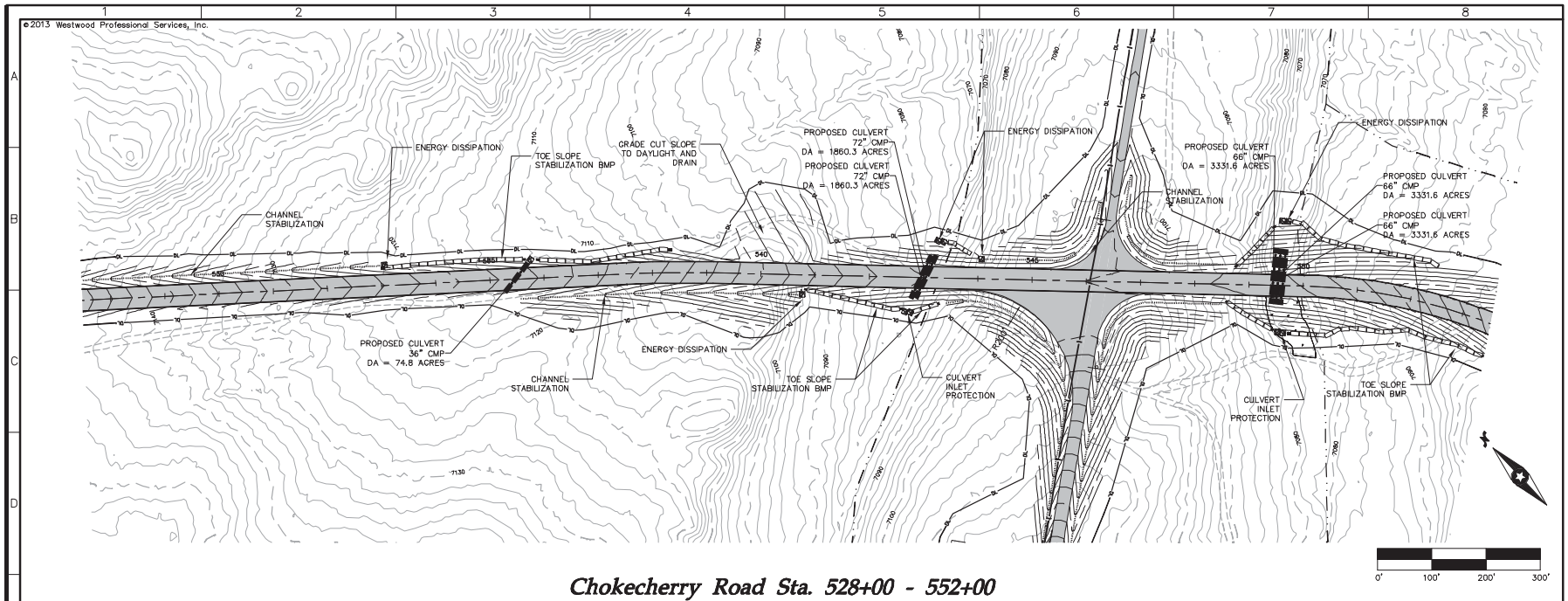

Chokecherry Road Sta. 528+00 - 552+00

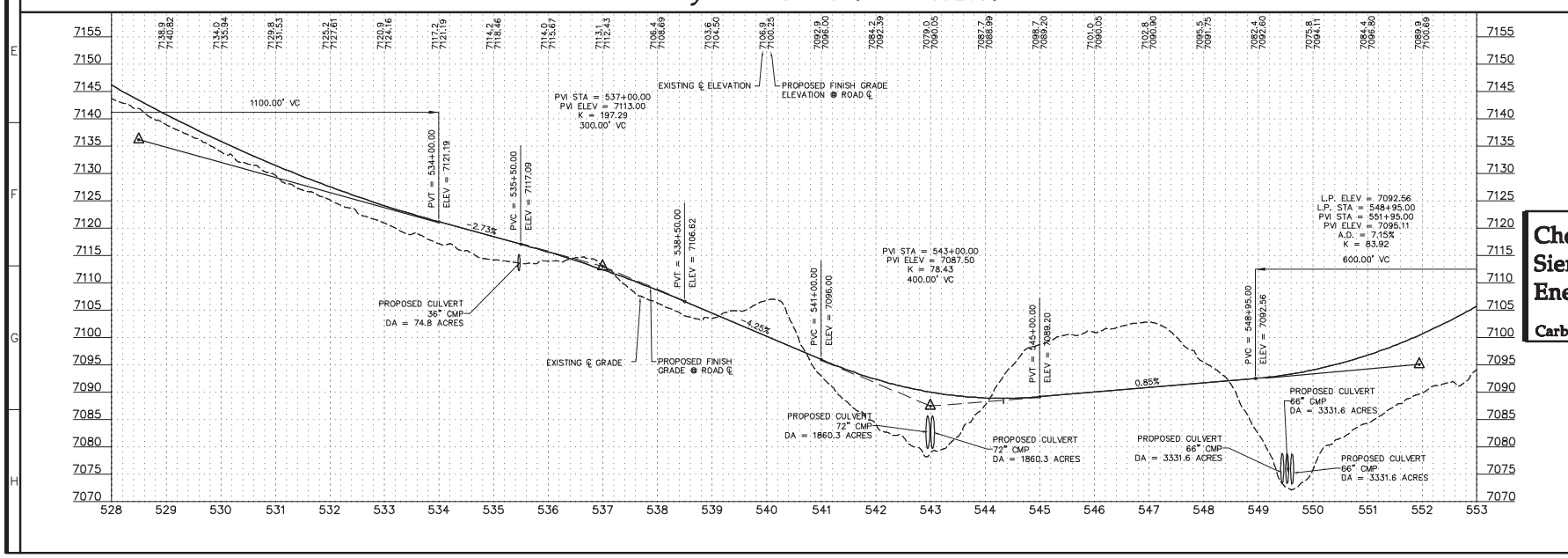

Westwood

Westwood Professional Services, Inc.
7699 Anagram Drive
Eden Prairie, MN 55344

PHONE 952-937-5150
FAX 952-937-5822
TOLL FREE 1-888-937-5150

WWW.WESTWOOD@ps.com

Designed:	DSW/CEK/PAG
Checked:	RSC
Drawn:	KAR/DSG
Record Drawing by/date:	

Revisions:

#	DATE	DESCRIPTION
0	05/17/13	ORIGINAL SUBMITTAL
1	08/09/13	PLAN UPDATES/DEVELOPER COMMENTS
2	03/14/14	PLAN UPDATES/DEVELOPER COMMENTS

Prepared for:

Power Company of Wyoming LLC
555 Seventeenth Street, Suite 2400
Denver, CO 80202 USA

LEGEND:

- PROPOSED ROAD
- PROPOSED CULVERT
- DISTURBANCE LIMITS
- EXISTING 10' CONTOURS
- EXISTING 2' CONTOURS
- EXISTING BITUMINOUS ROAD
- EXISTING GRAVEL ROAD
- EXISTING DIRT ROAD/TRAIL
- EXISTING ROAD TO BE REMOVED
- EXISTING FENCE
- EXISTING CULVERT
- EXISTING TELEPHONE LINE
- EXISTING OVERHEAD POWER
- EXISTING FIBER OPTIC LINE
- EXISTING WATER LINE
- EXISTING GAS PIPELINE
- EXISTING WATERWAY (GIS)
- CONSTRUCTION FENCE
- PROPOSED DITCH
- PROPOSED 10' CONTOURS
- PROPOSED 2' CONTOURS
- PROPOSED FENCE
- PROPOSED UTILITY CROSSING
- PROPOSED FENCE CROSSING
- PROPOSED CONNECTION POINT TO EXISTING ROAD

Chokecherry and Sierra Madre Wind Energy Project

Carbon County, Wyoming

Chokecherry Road Sta. 528+00 - 552+00

Phase 1 Haul Road and Facilities Issued for Permit
NOT FOR CONSTRUCTION

Date: 05/17/13

Sheet: 113 OF 147

20111120STF51.dwg

© 2013 Westwood Professional Services, Inc.

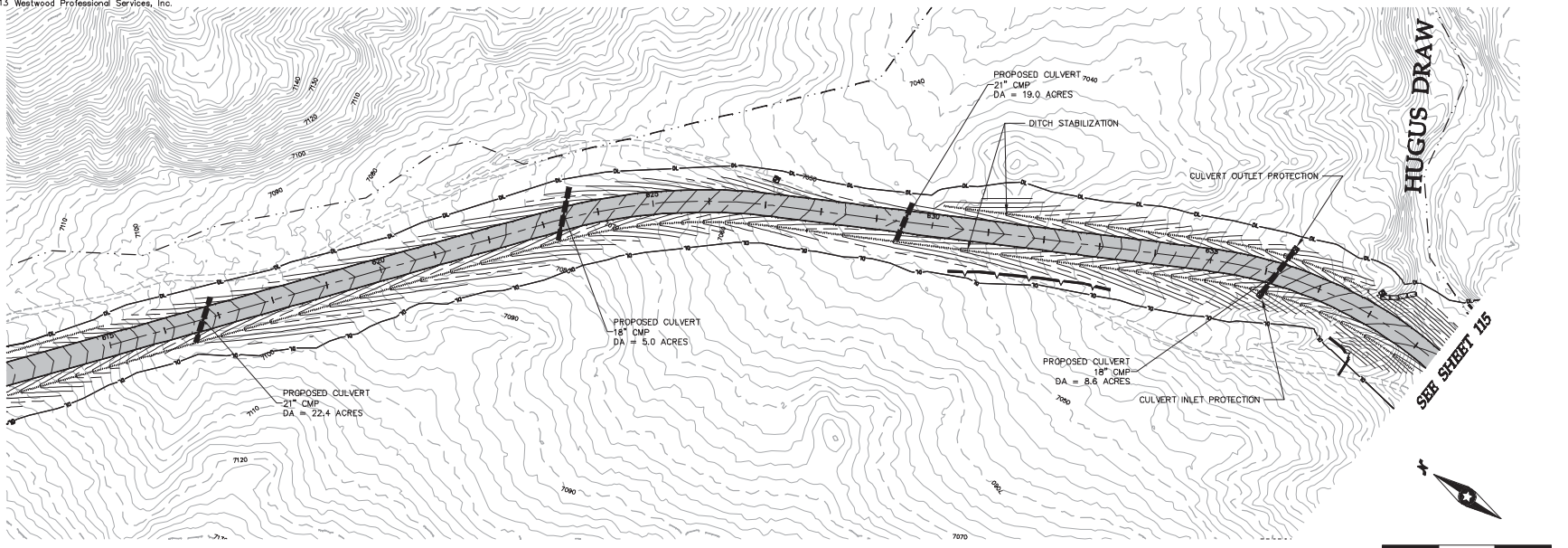

Chokecherry Road Sta. 615+00 - 639+00

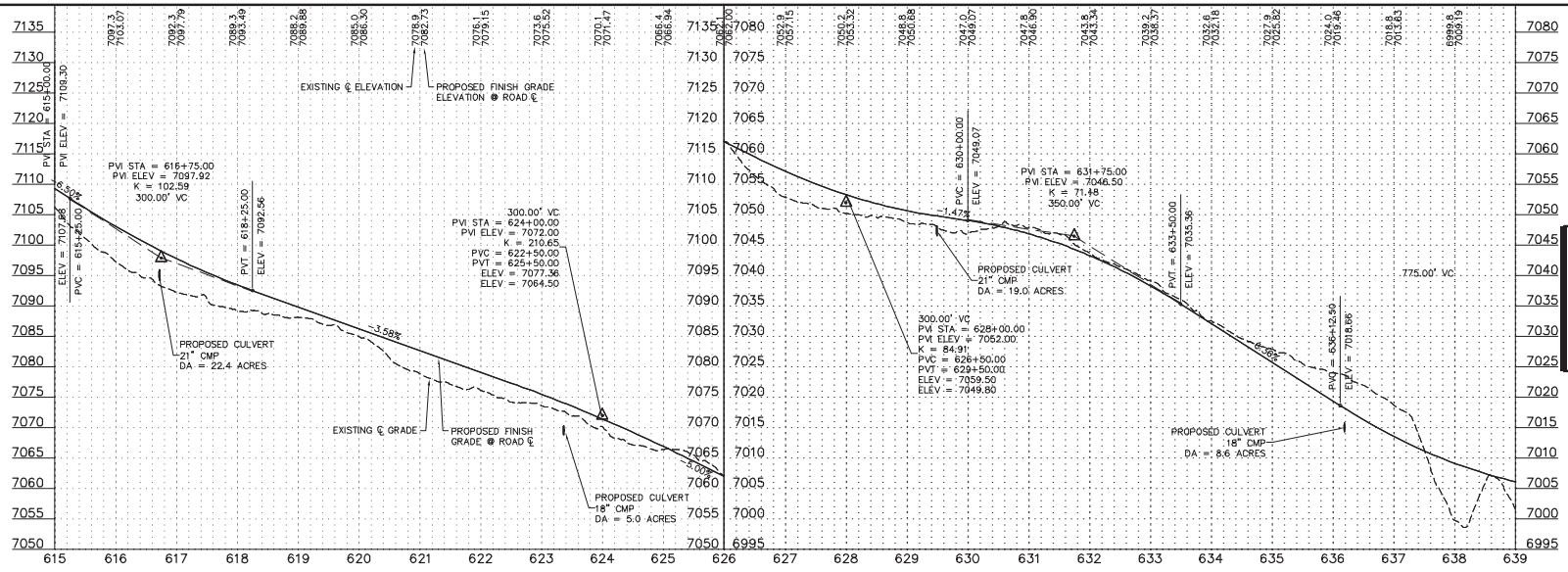

Westwood Professional Services, Inc.
7699 Anagram Drive
Eden Prairie, MN 55344
PHONE 952-937-5150
FAX 952-937-5822
TOLL FREE 1-800-937-5150
www.westwoodps.com

Designed:	DSW/CEK/PMS
Checked:	BSC
Drawn:	KAR/DJG
Record Drawing by/date	

Revisions

#	DATE	DESCRIPTION
0	05/17/13	ORIGINAL SUBMITTAL
1	08/09/13	PLAN UPDATES/DEVELOPER COMMENTS
2	03/14/14	PLAN UPDATES/DEVELOPER COMMENTS

Prepared for:

Power Company of Wyoming LLC
555 Seventeenth Street, Suite 2400
Denver, CO 80202 USA

LEGEND:

- PROPOSED ROAD
- PROPOSED CULVERT
- DISTURBANCE LIMITS
- EXISTING 10' CONTOURS
- EXISTING 2' CONTOURS
- EXISTING BITUMINOUS ROAD
- EXISTING GRAVEL ROAD
- EXISTING DIRT ROAD/TRAIL
- EXISTING ROAD TO BE REMOVED
- EXISTING FENCE
- EXISTING CULVERT
- EXISTING TELEPHONE LINE
- EXISTING OVERHEAD POWER
- EXISTING FIBER OPTIC LINE
- EXISTING WATER LINE
- EXISTING GAS PIPELINE
- EXISTING WATERWAY (GIS)
- CONSTRUCTION FENCE
- PROPOSED DITCH
- PROPOSED 10' CONTOURS
- PROPOSED 2' CONTOURS
- PROPOSED FENCE
- PROPOSED UTILITY CROSSING
- PROPOSED FENCE CROSSING
- PROPOSED CONNECTION POINT TO EXISTING ROAD

Chokecherry and Sierra Madre Wind Energy Project

Carbon County, Wyoming

Chokecherry Road Sta. 615+00 - 639+00

Phase 1 Haul Road and Facilities
Issued for Permit
NOT FOR CONSTRUCTION

Date: 05/17/13

Sheet: 114 OF 147

20111120STF70.dwg

© 2013 Westwood Professional Services, Inc.

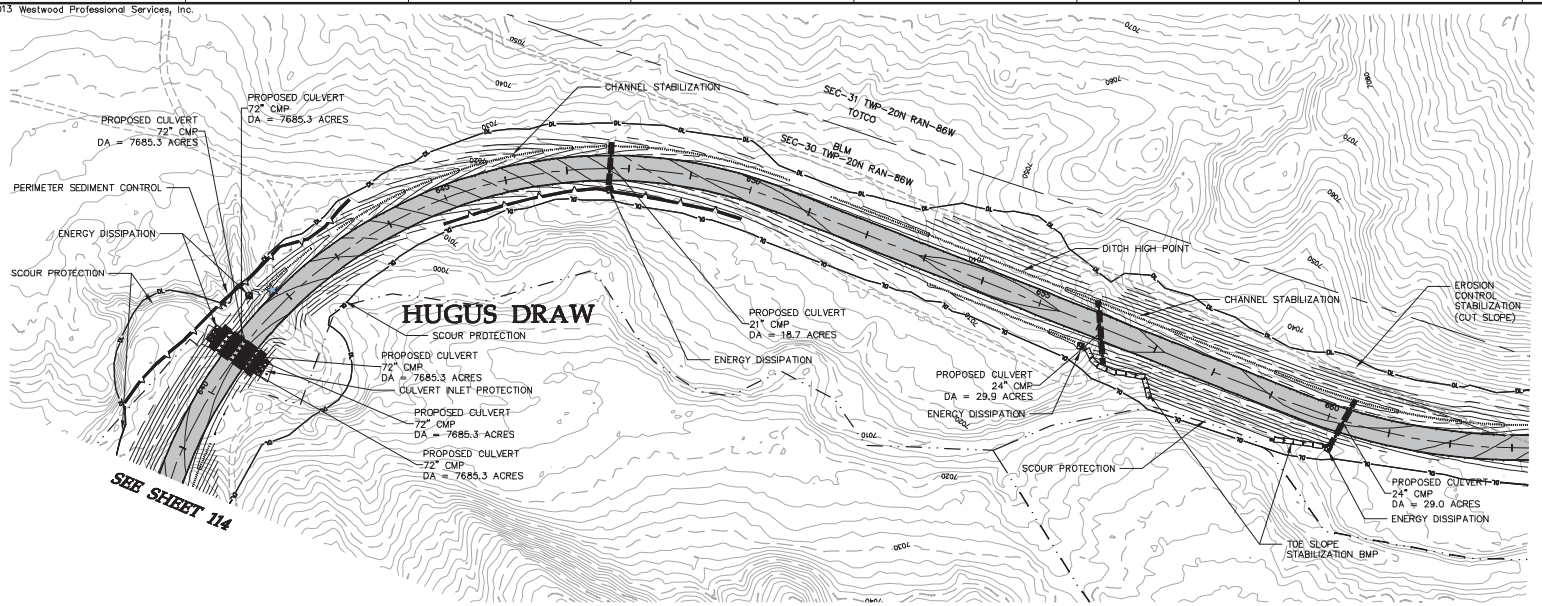

Chokecherry Road Sta. 639+00 - 663+00

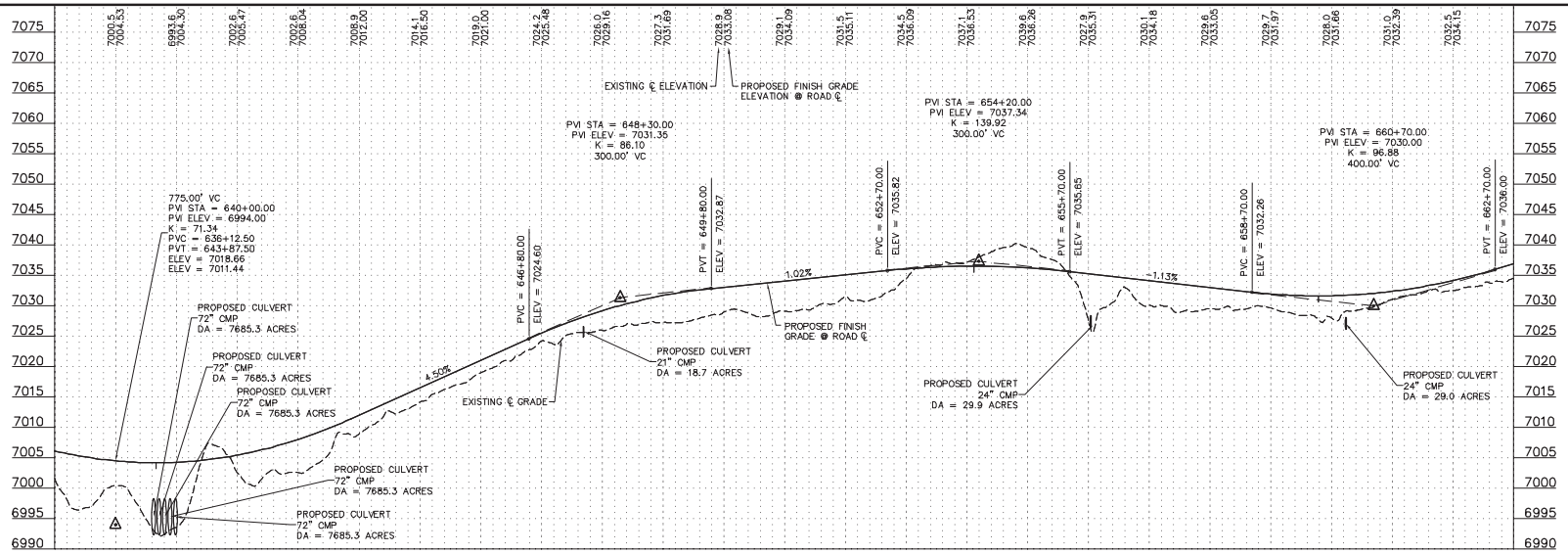

Westwood Professional Services, Inc.
7699 Anagram Drive
Eden Prairie, MN 55344
PHONE 952-937-5150
FAX 952-937-5822
TOLL FREE 1-800-992-5150
www.westwoodps.com

Designed:	DSW/CEK/PMS
Checked:	BSC
Drawn:	KAR/DJG
Record Drawing by/date:	

Revisions		
#	DATE	DESCRIPTION
0	05/17/13	ORIGINAL SUBMITTAL
1	08/09/13	PLAN UPDATES/DEVELOPER COMMENTS
2	03/14/14	PLAN UPDATES/DEVELOPER COMMENTS

Prepared for:

Power Company of Wyoming LLC
555 Seventeenth Street, Suite 2400
Denver, CO 80202 USA

LEGEND:

- PROPOSED ROAD
- PROPOSED CULVERT
- DISTURBANCE LIMITS
- EXISTING 10' CONTOURS
- EXISTING 2' CONTOURS
- EXISTING BITUMINOUS ROAD
- EXISTING GRAVEL ROAD
- EXISTING DIRT ROAD /TRAIL
- EXISTING ROAD TO BE REMOVED
- EXISTING FENCE
- EXISTING CULVERT
- EXISTING TELEPHONE LINE
- EXISTING OVERHEAD POWER
- EXISTING FIBER OPTIC LINE
- EXISTING WATER LINE
- EXISTING GAS PIPELINE
- EXISTING WATERWAY (GIS)
- CONSTRUCTION FENCE
- PROPOSED DITCH
- PROPOSED 10' CONTOURS
- PROPOSED 2' CONTOURS
- PROPOSED FENCE
- PROPOSED UTILITY CROSSING
- PROPOSED FENCE CROSSING
- PROPOSED CONNECTION POINT TO EXISTING ROAD

Chokecherry and Sierra Madre Wind Energy Project

Carbon County, Wyoming

Chokecherry Road Sta. 639+00 - 663+00

Phase 1 Haul Road and Facilities
Issued for Permit
NOT FOR CONSTRUCTION

Date: 05/17/13

Sheet: 115 OF 147

20111120STF70.dwg

©2013 Westwood Professional Services, Inc.

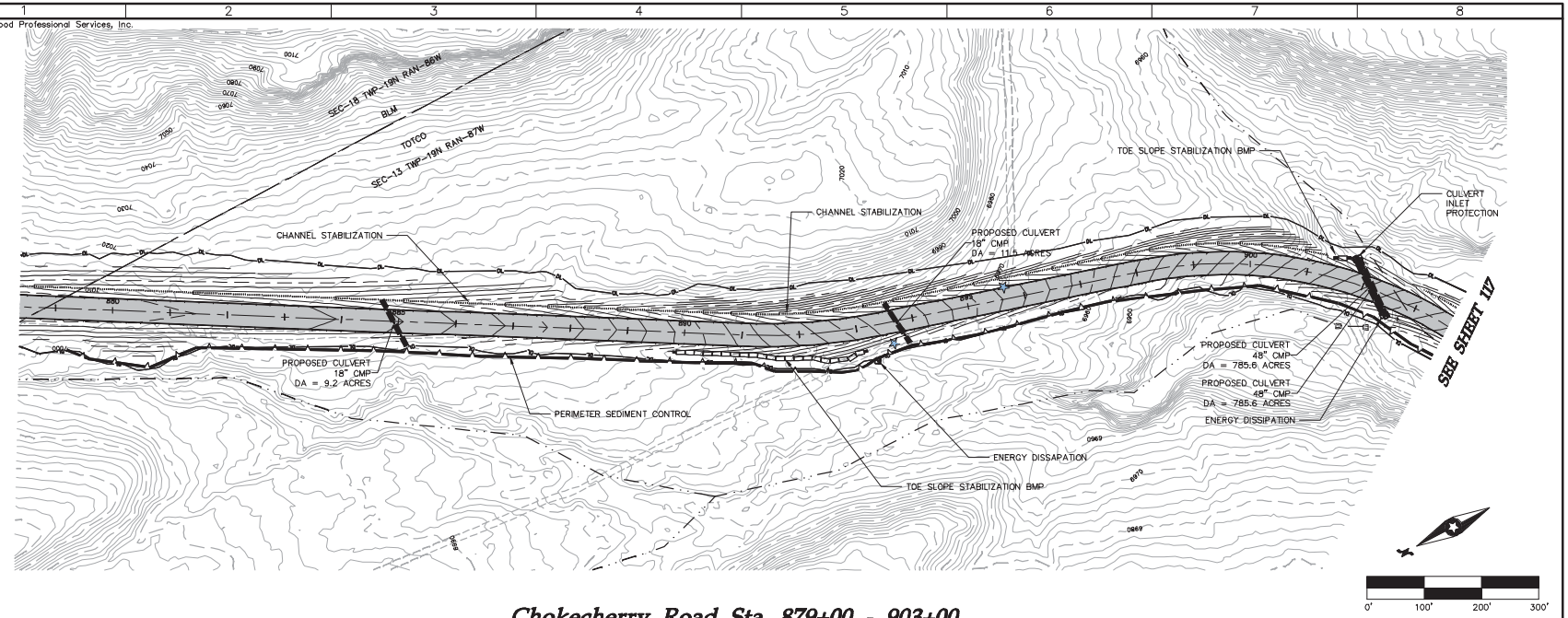

Chokecherry Road Sta. 879+00 - 903+00

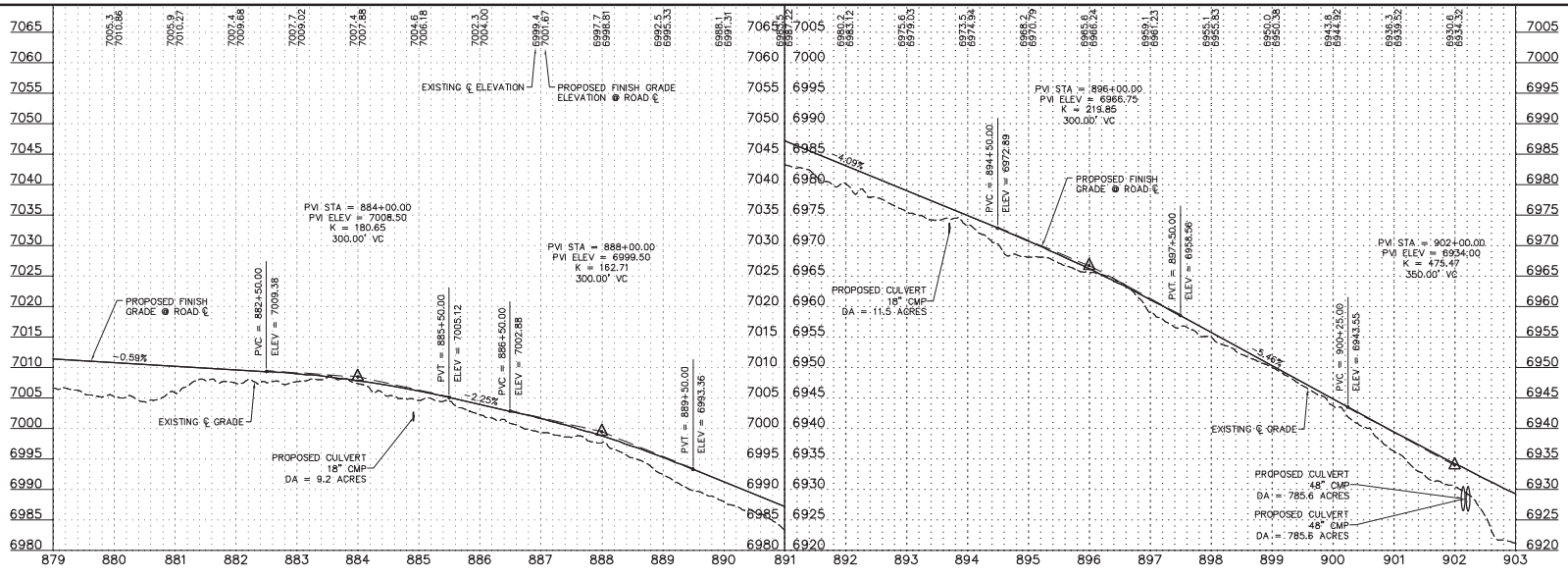

Westwood

Westwood Professional Services, Inc.
7000 Anagram Drive
Eden Prairie, MN 55344
PHONE 952-937-5150
FAX 952-937-5822
TOLL FREE 1-800-267-5150
WWW.WESTWOOD-ps.com

Designed: DSW/CEK/PAG
Checked: RSC
Drawn: KAB/DJG
Record Drawing by/date:

Revisions:

#	DATE	DESCRIPTION
0	05/17/13	ORIGINAL SUBMITTAL
1	08/09/13	PLAN UPDATES/DEVELOPER COMMENTS
2	03/14/14	PLAN UPDATES/DEVELOPER COMMENTS

Prepared for:

Power Company of Wyoming LLC
555 Seventeenth Street, Suite 2400
Denver, CO 80202 USA

LEGEND:

- PROPOSED ROAD
- PROPOSED CULVERT
- DISTURBANCE LIMITS
- EXISTING 10' CONTOURS
- EXISTING 2' CONTOURS
- EXISTING BITUMINOUS ROAD
- EXISTING GRAVEL ROAD
- EXISTING DIRT ROAD/TRAIL
- EXISTING ROAD TO BE REMOVED
- EXISTING FENCE
- EXISTING CULVERT
- EXISTING TELEPHONE LINE
- EXISTING OVERHEAD POWER
- EXISTING FIBER OPTIC LINE
- EXISTING WATER LINE
- EXISTING GAS PIPELINE
- EXISTING WATERWAY (GIS)
- CONSTRUCTION FENCE
- PROPOSED DITCH
- PROPOSED 10' CONTOURS
- PROPOSED 2' CONTOURS
- PROPOSED FENCE
- PROPOSED UTILITY CROSSING
- PROPOSED FENCE CROSSING
- PROPOSED CONNECTION POINT TO EXISTING ROAD

Chokecherry and Sierra Madre Wind Energy Project

Carbon County, Wyoming

Chokecherry Road Sta. 879+00 - 903+00

Phase 1 Haul Road and Facilities Issued for Permit
NOT FOR CONSTRUCTION

Date: 05/17/13
Sheet: 116 OF 147

20111120STF70.dwg

© 2013 Westwood Professional Services, Inc.

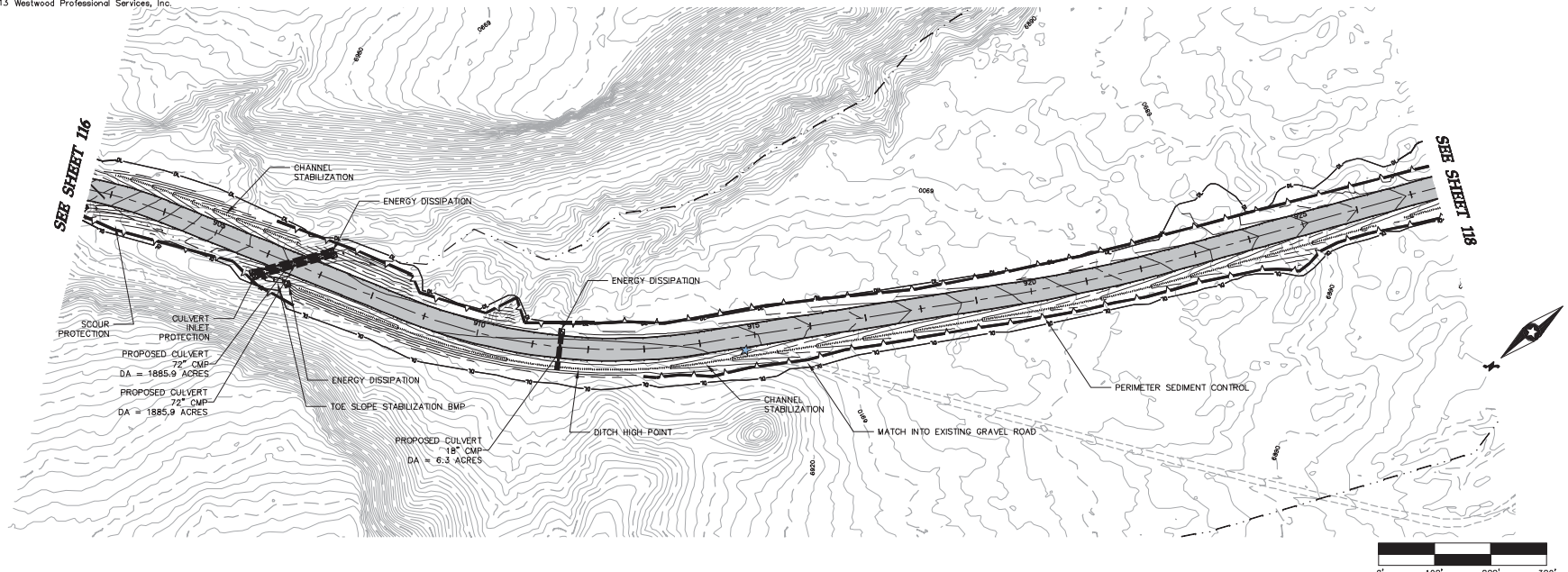

Chokecherry Road Sta. 903+00 - 927+00

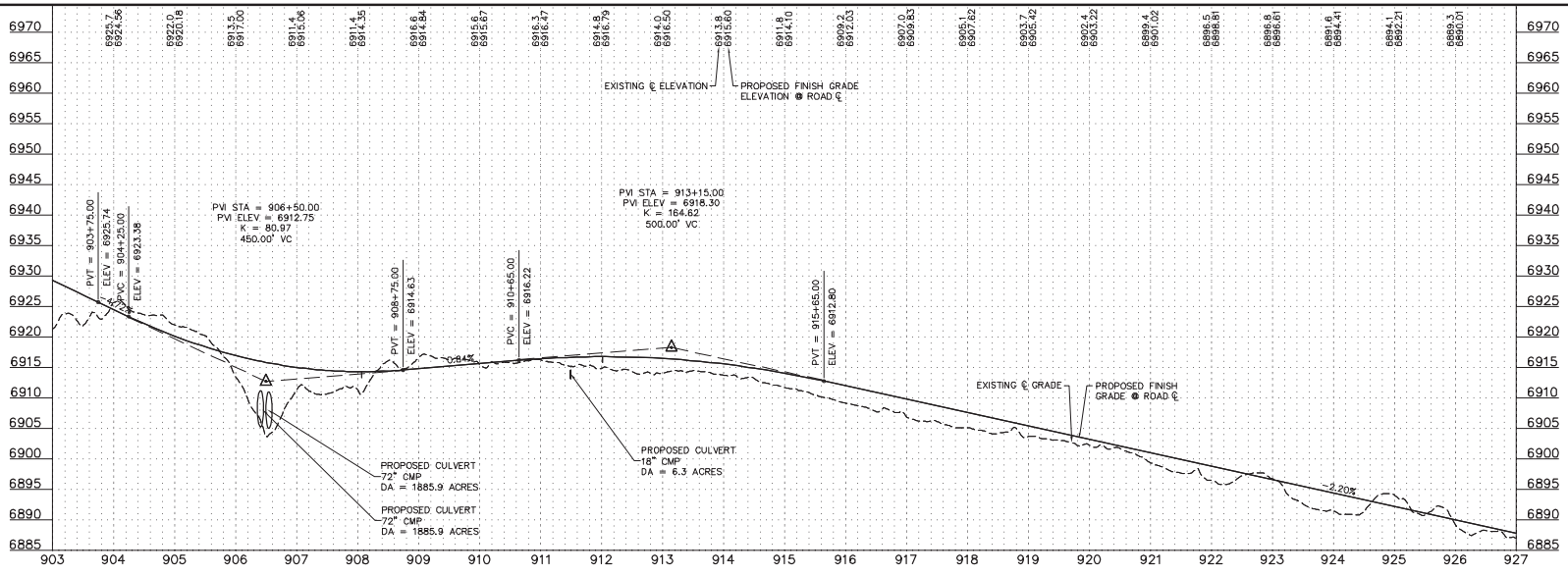

Westwood
Westwood Professional Services, Inc.
7699 Anagram Drive
Eden Prairie, MN 55344
PHONE 952-937-5150
FAX 952-937-5822
TOLL FREE 1-800-937-5150
www.westwoodps.com

Designed: DSW/CRK/PMS
Checked: RSC
Drawn: KAR/DJG
Record Drawing by/date

Revisions		
#	DATE	DESCRIPTION
0	05/17/13	ORIGINAL SUBMITTAL
1	08/09/13	PLAN UPDATES/DEVELOPER COMMENTS
2	03/14/14	PLAN UPDATES/DEVELOPER COMMENTS

Prepared for:

Power Company of Wyoming LLC
555 Seventeenth Street, Suite 2400
Denver, CO 80202 USA

LEGEND:

- PROPOSED ROAD
- PROPOSED CULVERT
- DISTURBANCE LIMITS
- EXISTING 10' CONTOURS
- EXISTING 2' CONTOURS
- EXISTING BITUMINOUS ROAD
- EXISTING GRAVEL ROAD
- EXISTING DIRT ROAD/TRAIL
- EXISTING ROAD TO BE REMOVED
- EXISTING FENCE
- EXISTING CULVERT
- EXISTING TELEPHONE LINE
- EXISTING OVERHEAD POWER
- EXISTING FIBER OPTIC LINE
- EXISTING WATER LINE
- EXISTING GAS PIPELINE
- EXISTING WATERWAY (GIS)
- CONSTRUCTION FENCE
- PROPOSED DITCH
- PROPOSED 10' CONTOURS
- PROPOSED 2' CONTOURS
- PROPOSED FENCE
- PROPOSED UTILITY CROSSING
- PROPOSED FENCE CROSSING
- PROPOSED CONNECTION POINT TO EXISTING ROAD

Chokecherry and Sierra Madre Wind Energy Project

Carbon County, Wyoming

Chokecherry Road Sta. 903+00 - 927+00

Phase 1 Haul Road and Facilities
Issued for Permit
NOT FOR CONSTRUCTION

Date: 05/17/13
Sheet: 117 OF 147

20111120STF70.dwg

© 2013 Westwood Professional Services, Inc.

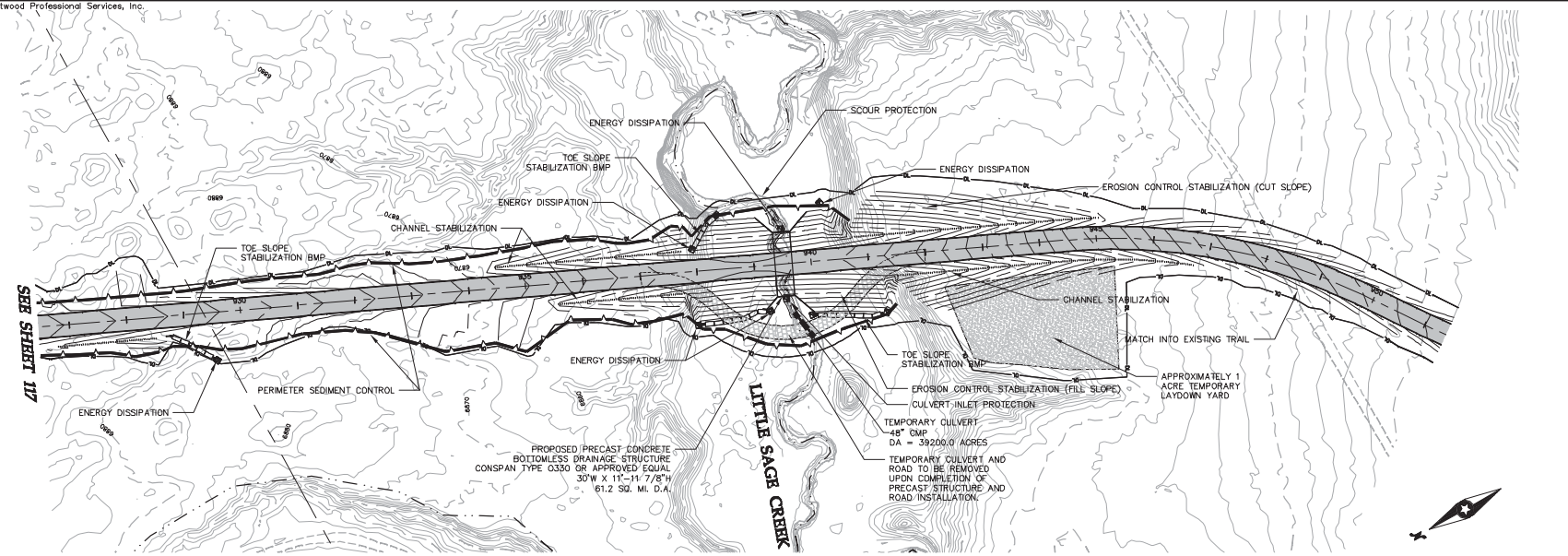

Chokecherry Road Sta. 927+00 - 951+00

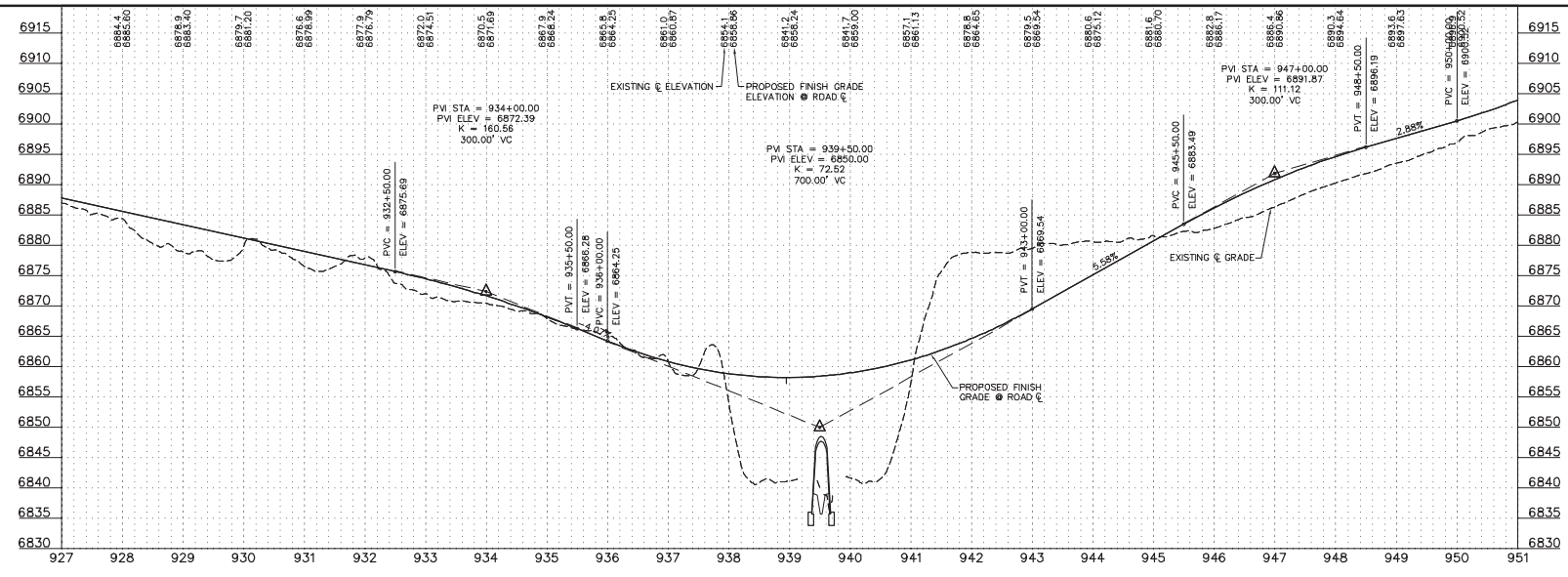

Westwood
Westwood Professional Services, Inc.
7699 Anagram Drive
Eden Prairie, MN 55344
PHONE 952-937-5150
FAX 952-937-5822
TOLL FREE 1-800-937-5150
www.westwoodps.com

Designed: DSW/CRK/PMS
Checked: RSC
Drawn: KAR/DJG
Record Drawing by/date:

Revisions #	DATE	DESCRIPTION
0	05/17/13	ORIGINAL SUBMITTAL
1	08/09/13	PLAN UPDATES/DEVELOPER COMMENTS
2	03/14/14	PLAN UPDATES/DEVELOPER COMMENTS

Prepared for:
Power Company of Wyoming LLC
555 Seventeenth Street, Suite 2400
Denver, CO 80202 USA

LEGEND:

- PROPOSED ROAD
- PROPOSED CULVERT
- DISTURBANCE LIMITS
- EXISTING 10' CONTOURS
- EXISTING 2' CONTOURS
- EXISTING BITUMINOUS ROAD
- EXISTING GRAVEL ROAD
- EXISTING DIRT ROAD/TRAIL
- EXISTING ROAD TO BE REMOVED
- EXISTING FENCE
- EXISTING CULVERT
- EXISTING TELEPHONE LINE
- EXISTING OVERHEAD POWER
- EXISTING FIBER OPTIC LINE
- EXISTING WATER LINE
- EXISTING GAS PIPELINE
- EXISTING WATERWAY (GIS)
- CONSTRUCTION FENCE
- PROPOSED DITCH
- PROPOSED 10' CONTOURS
- PROPOSED 2' CONTOURS
- PROPOSED FENCE
- PROPOSED UTILITY CROSSING
- PROPOSED FENCE CROSSING
- PROPOSED CONNECTION POINT TO EXISTING ROAD

Chokecherry and Sierra Madre Wind Energy Project

Carbon County, Wyoming

Chokecherry Road Sta. 927+00 - 951+00

Phase 1 Haul Road and Facilities
Issued for Permit
NOT FOR CONSTRUCTION

Date: 05/17/13
Sheet: 118 OF 147

20111120STF70.dwg

© 2013 Westwood Professional Services, Inc.

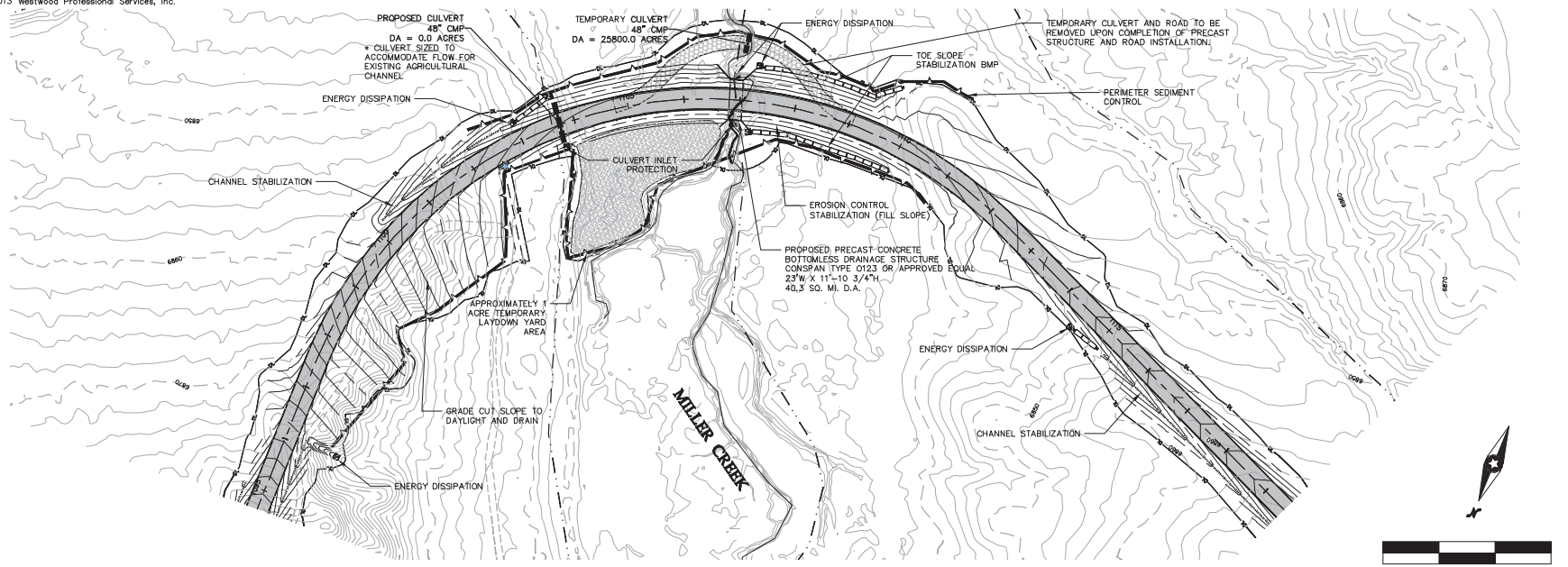

Chokecherry Road Sta. 1095+00 - 1119+00

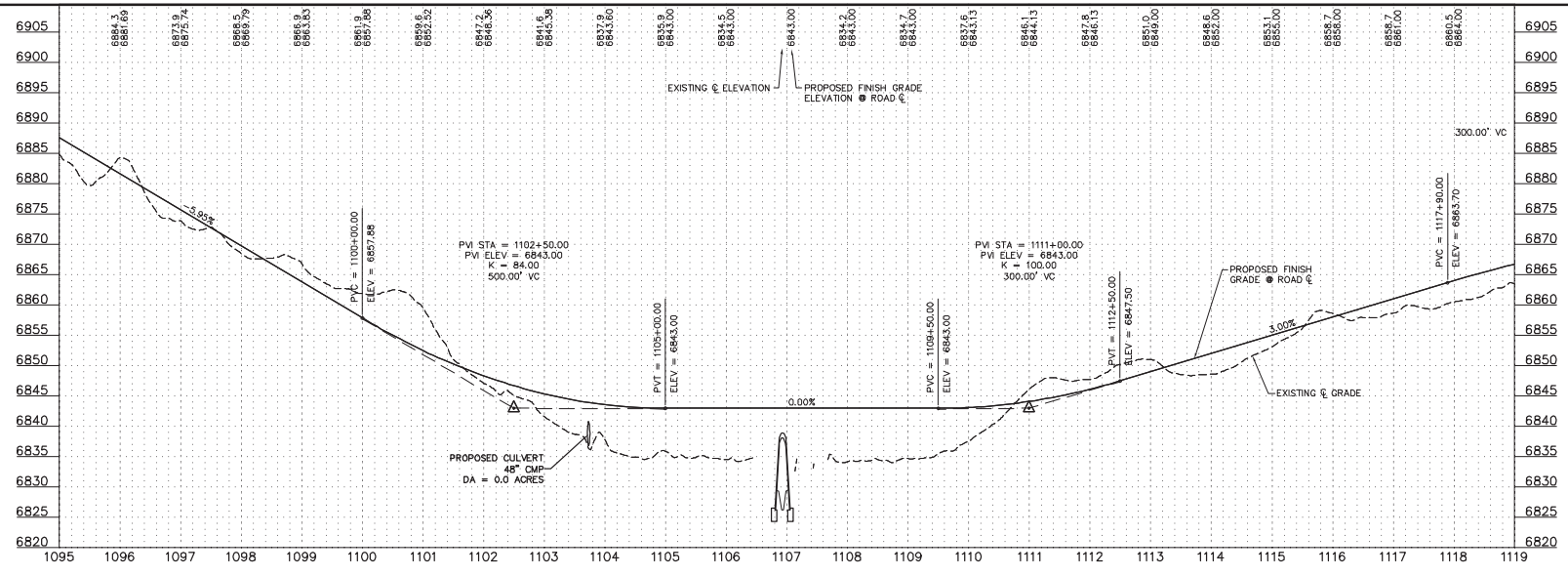

Westwood

Westwood Professional Services, Inc.
7699 Anagram Drive
Eden Prairie, MN 55344
PHONE 952-937-5150
FAX 952-937-5822
TOLL FREE 1-800-905-5150
www.westwoodps.com

Designed:	DSW/CEK/PMS
Checked:	BSC
Drawn:	KAR/DJG
Record Drawing by/date	

Revisions

#	DATE	DESCRIPTION
0	05/17/13	ORIGINAL SUBMITTAL
1	08/09/13	PLAN UPDATES/DEVELOPER COMMENTS
2	03/14/14	PLAN UPDATES/DEVELOPER COMMENTS

Prepared for:

Power Company of Wyoming LLC
555 Seventeenth Street, Suite 2400
Denver, CO 80202 USA

LEGEND:

- PROPOSED ROAD
- PROPOSED CULVERT
- DISTURBANCE LIMITS
- 7000 EXISTING 10' CONTOURS
- EXISTING 2' CONTOURS
- EXISTING BITUMINOUS ROAD
- EXISTING GRAVEL ROAD
- EXISTING DIRT ROAD/TRAIL
- EXISTING ROAD TO BE REMOVED
- EXISTING FENCE
- EXISTING CULVERT
- TUG EXISTING TELEPHONE LINE
- POH EXISTING OVERHEAD POWER
- FOP EXISTING FIBER OPTIC LINE
- EXISTING WATER LINE
- GAS EXISTING GAS PIPELINE
- EXISTING WATERWAY (GIS)
- CONSTRUCTION FENCE
- PROPOSED DITCH
- 7480 PROPOSED 10' CONTOURS
- PROPOSED 2' CONTOURS
- PROPOSED FENCE
- PROPOSED UTILITY CROSSING
- PROPOSED FENCE CROSSING
- PROPOSED CONNECTION POINT TO EXISTING ROAD

Chokecherry and Sierra Madre Wind Energy Project

Carbon County, Wyoming

Chokecherry Road Sta. 1095+00 - 1119+00

Phase 1 Haul Road and Facilities
Issued for Permit
NOT FOR CONSTRUCTION

Date: 05/17/13

Sheet: 119 OF 147

20111120STF71.dwg

©2013 Westwood Professional Services, Inc.

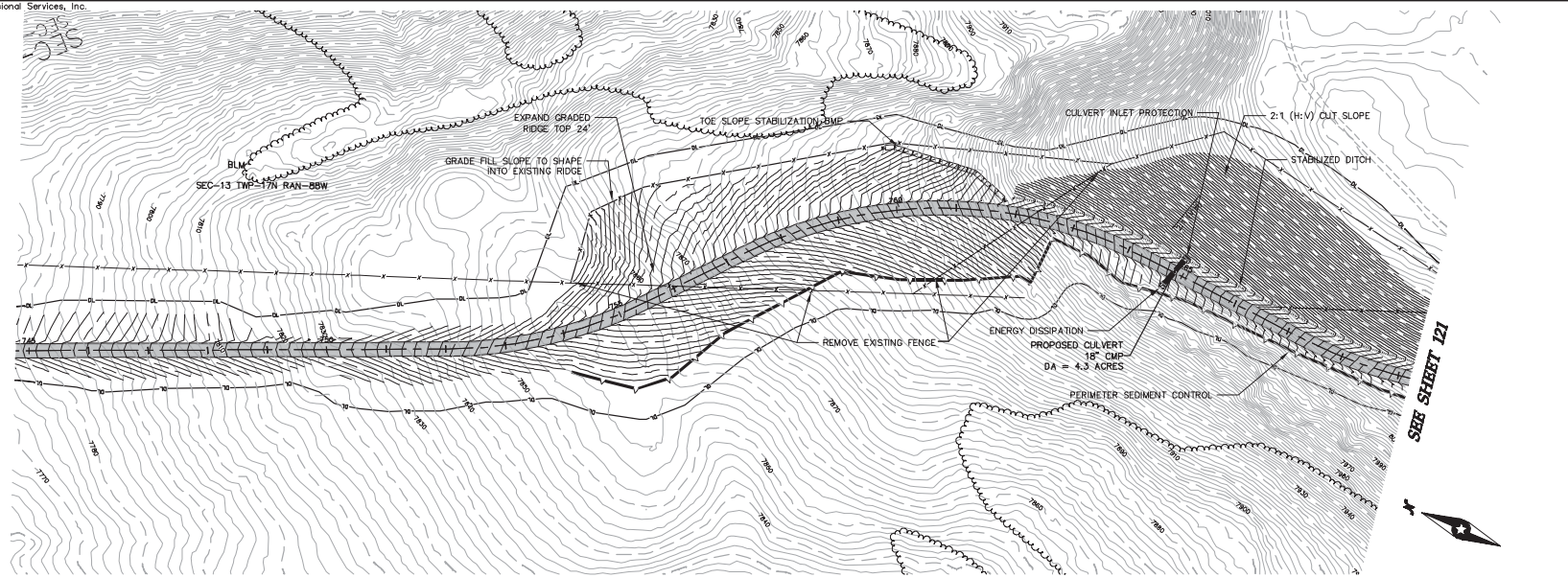

Lower Miller Road Sta. 745+00 - 769+00

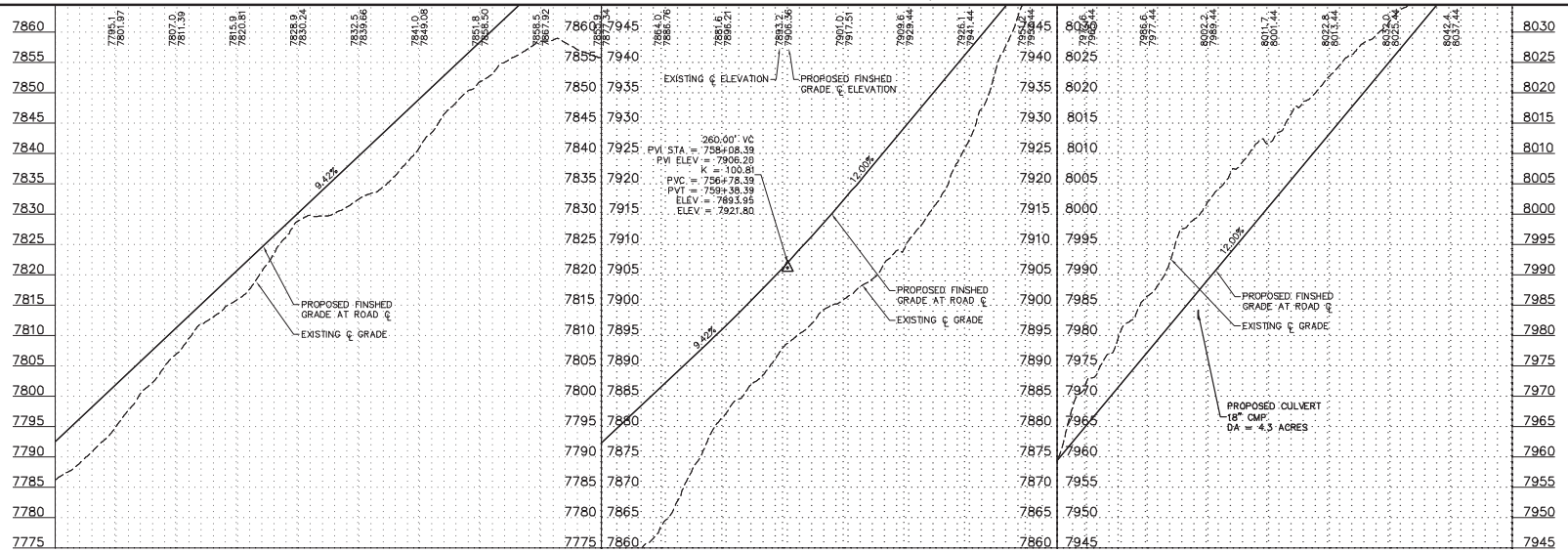

Westwood
Westwood Professional Services, Inc.
7699 Anagram Drive
Eden Prairie, MN 55344
PHONE 952-937-5150
FAX 952-937-5822
TOLL FREE 1-888-937-5150
www.westwood@ps.com

Designed: DSW/CEK/PAG
Checked: RSC
Drawn: KAB/DJG
Record Drawing by/date:

Revisions:

#	DATE	DESCRIPTION
0	05/17/13	ORIGINAL SUBMITTAL
1	08/09/13	PLAN UPDATES/DEVELOPER COMMENTS
2	03/14/14	PLAN UPDATES/DEVELOPER COMMENTS

Prepared for:

Power Company of Wyoming LLC
555 Seventeenth Street, Suite 2400
Denver, CO 80202 USA

LEGEND:

- PROPOSED ROAD
- PROPOSED CULVERT
- DISTURBANCE LIMITS
- EXISTING 10' CONTOURS
- EXISTING 2' CONTOURS
- EXISTING BITUMINOUS ROAD
- EXISTING GRAVEL ROAD
- EXISTING DIRT ROAD/TRAIL
- EXISTING ROAD TO BE REMOVED
- EXISTING FENCE
- EXISTING CULVERT
- EXISTING TELEPHONE LINE
- EXISTING OVERHEAD POWER
- EXISTING FIBER OPTIC LINE
- EXISTING WATER LINE
- EXISTING GAS PIPELINE
- EXISTING WATERWAY (GIS)
- CONSTRUCTION FENCE
- PROPOSED DITCH
- PROPOSED 10' CONTOURS
- PROPOSED 2' CONTOURS
- PROPOSED FENCE
- PROPOSED UTILITY CROSSING
- PROPOSED FENCE CROSSING
- PROPOSED CONNECTION POINT TO EXISTING ROAD

Chokecherry and Sierra Madre Wind Energy Project

Carbon County, Wyoming

Lower Miller Road Sta. 745+00 - 769+00

Phase 1 Haul Road and Facilities Issued for Permit
NOT FOR CONSTRUCTION

Date: 05/17/13
Sheet: 120 OF 147

20111120STF42.dwg

© 2013 Westwood Professional Services, Inc.

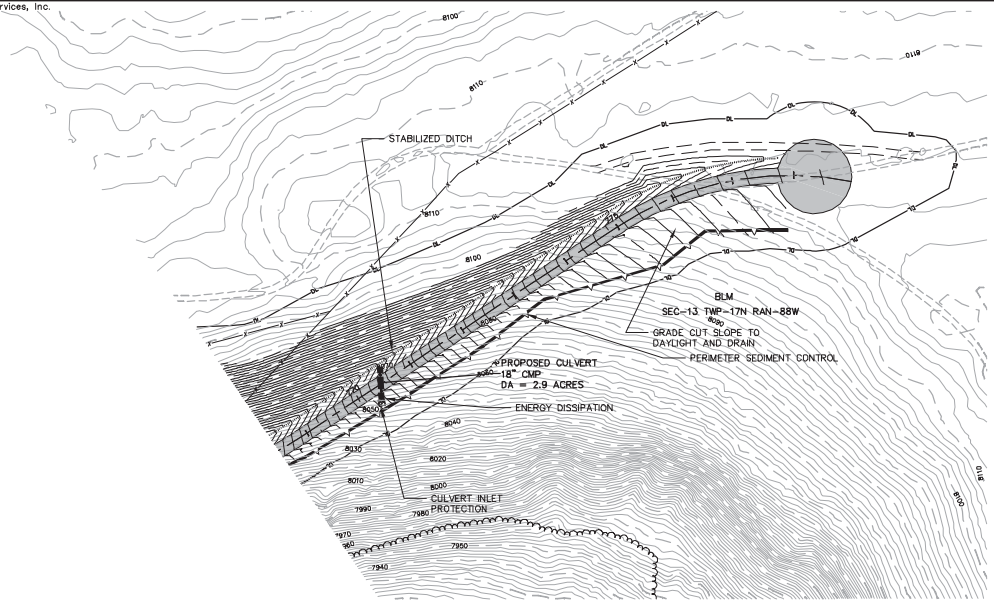

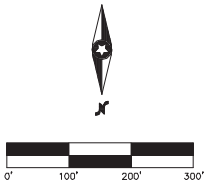

Lower Miller Road Sta. 769+00 - 779+00

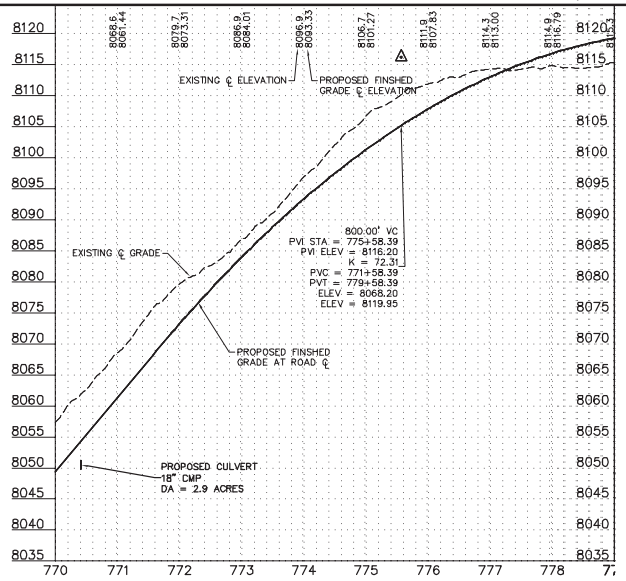

Westwood Professional Services, Inc.
7699 Anagram Drive
Eden Prairie, MN 55344
PHONE 952-937-5150
FAX 952-937-5822
TOLL FREE 1-800-937-5150
www.westwoodps.com

Designed: DSW/CRK/PMS
Checked: RSC
Drawn: KAR/DJG
Record Drawing by/date:

Revisions:

#	DATE	DESCRIPTION
0	05/17/13	ORIGINAL SUBMITTAL
1	08/09/13	PLAN UPDATES/DEVELOPER COMMENTS
2	03/14/14	PLAN UPDATES/DEVELOPER COMMENTS

Prepared for:

Power Company of Wyoming LLC
555 Seventeenth Street, Suite 2400
Denver, CO 80202 USA

LEGEND:

- PROPOSED ROAD
- PROPOSED CULVERT
- DISTURBANCE LIMITS
- EXISTING 10' CONTOURS
- EXISTING 2' CONTOURS
- EXISTING BITUMINOUS ROAD
- EXISTING GRAVEL ROAD
- EXISTING DIRT ROAD/TRAIL
- EXISTING ROAD TO BE REMOVED
- EXISTING FENCE
- EXISTING CULVERT
- EXISTING TELEPHONE LINE
- EXISTING OVERHEAD POWER
- EXISTING FIBER OPTIC LINE
- EXISTING WATER LINE
- EXISTING GAS PIPELINE
- EXISTING WATERWAY (GIS)
- CONSTRUCTION FENCE
- PROPOSED DITCH
- PROPOSED 10' CONTOURS
- PROPOSED 2' CONTOURS
- PROPOSED FENCE
- PROPOSED UTILITY CROSSING
- PROPOSED FENCE CROSSING
- PROPOSED CONNECTION POINT TO EXISTING ROAD

Chokecherry and Sierra Madre Wind Energy Project

Carbon County, Wyoming

Lower Miller Road Sta. 769+00 - 779+00

Phase 1 Haul Road and Facilities
Issued for Permit
NOT FOR CONSTRUCTION

Date: 05/17/13
Sheet: 121 OF 147

20111120STF42.dwg

©2013 Westwood Professional Services, Inc.

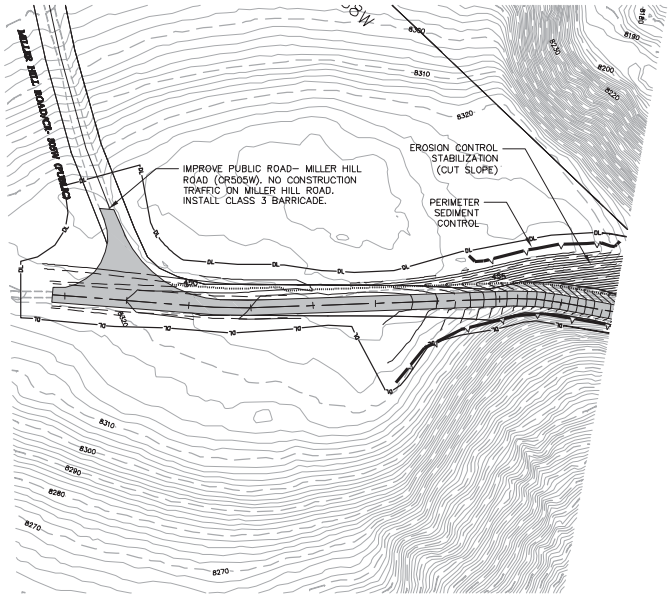

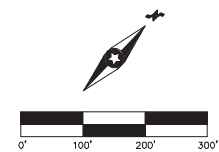

Miller Hill Road Sta. 448+00 - 457+00

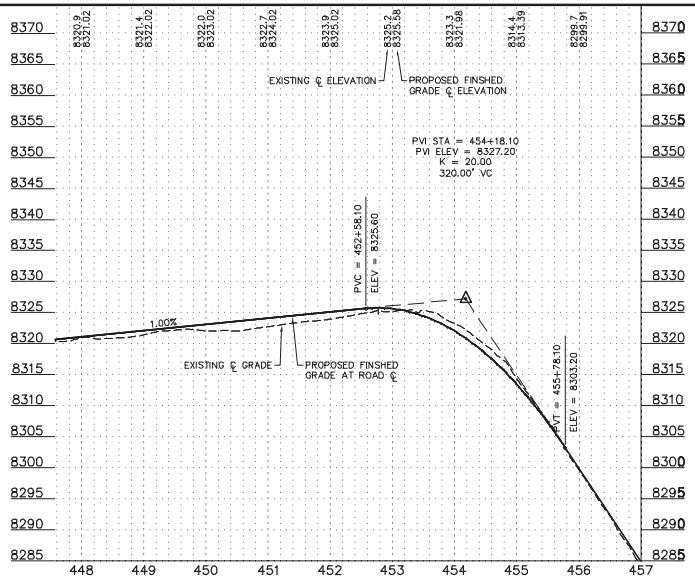

Westwood

Westwood Professional Services, Inc.
7699 Anagram Drive
Eden Prairie, MN 55344

PHONE 952-937-5150
FAX 952-937-5822
TOLL FREE 1-888-937-5150

WWW.WESTWOOD@ps.com

Designed: DSW/CEK/PAG
Checked: RSC
Drawn: KAR/DJG
Record Drawing by/date:

Revisions:

#	DATE	DESCRIPTION
0	05/17/13	ORIGINAL SUBMITTAL
1	08/09/13	PLAN UPDATES/DEVELOPER COMMENTS
2	03/14/14	PLAN UPDATES/DEVELOPER COMMENTS

Prepared for:

Power Company of Wyoming LLC
555 Seventeenth Street, Suite 2400
Denver, CO 80202 USA

LEGEND:

- PROPOSED ROAD
- PROPOSED CULVERT
- DISTURBANCE LIMITS
- EXISTING 10' CONTOURS
- EXISTING 2' CONTOURS
- EXISTING BITUMINOUS ROAD
- EXISTING GRAVEL ROAD
- EXISTING DIRT ROAD/TRAIL
- EXISTING ROAD TO BE REMOVED
- EXISTING FENCE
- EXISTING CULVERT
- EXISTING TELEPHONE LINE
- EXISTING OVERHEAD POWER
- EXISTING FIBER OPTIC LINE
- EXISTING WATER LINE
- EXISTING GAS PIPELINE
- EXISTING WATERWAY (GIS)
- CONSTRUCTION FENCE
- PROPOSED DITCH
- PROPOSED 10' CONTOURS
- PROPOSED 2' CONTOURS
- PROPOSED FENCE
- PROPOSED UTILITY CROSSING
- PROPOSED FENCE CROSSING
- PROPOSED CONNECTION POINT TO EXISTING ROAD

Chokecherry and Sierra Madre Wind Energy Project

Carbon County, Wyoming

Miller Hill Road Sta. 448+00 - 457+00

Phase 1 Haul Road and Facilities
Issued for Permit
NOT FOR CONSTRUCTION

Date: 05/17/13
Sheet: 122 OF 147

20111120STF60.dwg

©2013 Westwood Professional Services, Inc.

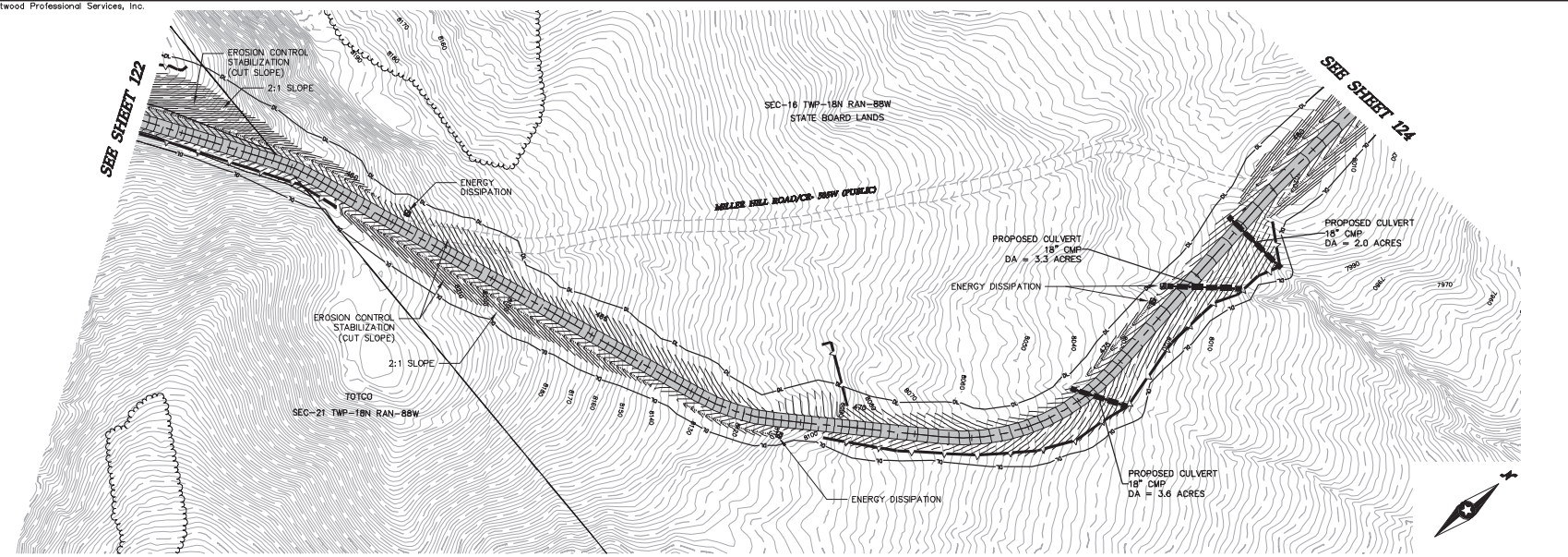

Miller Hill Road Sta. 457+00 - 481+00

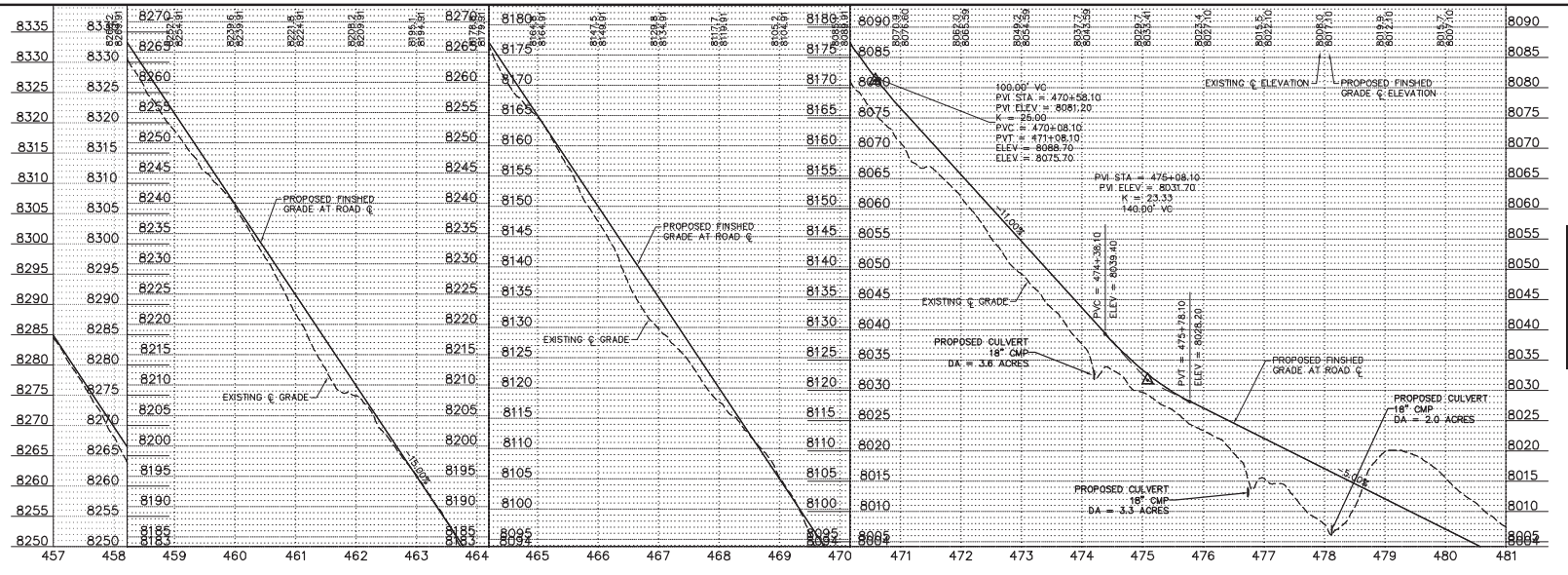

Westwood Professional Services, Inc.
7699 Anagram Drive
Eden Prairie, MN 55344
PHONE 952-937-5150
FAX 952-937-5822
TOLL FREE 1-800-937-5150
www.westwoodps.com

Designed:	DSW/CEK/PMS
Checked:	BSC
Drawn:	KAR/DJG
Record Drawing by/date:	

Revisions

#	DATE	DESCRIPTION
0	05/17/13	ORIGINAL SUBMITTAL
1	08/09/13	PLAN UPDATES/DEVELOPER COMMENTS
2	03/14/14	PLAN UPDATES/DEVELOPER COMMENTS

Prepared for:

Power Company of Wyoming LLC
555 Seventeenth Street, Suite 2400
Denver, CO 80202 USA

LEGEND:

- PROPOSED ROAD
- PROPOSED CULVERT
- DISTURBANCE LIMITS
- EXISTING 10' CONTOURS
- EXISTING 2' CONTOURS
- EXISTING BITUMINOUS ROAD
- EXISTING GRAVEL ROAD
- EXISTING DIRT ROAD/TRAIL
- EXISTING ROAD TO BE REMOVED
- EXISTING FENCE
- EXISTING CULVERT
- EXISTING TELEPHONE LINE
- EXISTING OVERHEAD POWER
- EXISTING FIBER OPTIC LINE
- EXISTING WATER LINE
- EXISTING GAS PIPELINE
- EXISTING WATERWAY (GIS)
- CONSTRUCTION FENCE
- PROPOSED DITCH
- PROPOSED 10' CONTOURS
- PROPOSED 2' CONTOURS
- PROPOSED FENCE
- PROPOSED UTILITY CROSSING
- PROPOSED FENCE CROSSING
- PROPOSED CONNECTION POINT TO EXISTING ROAD

Chokecherry and Sierra Madre Wind Energy Project

Carbon County, Wyoming

Miller Hill Road Sta. 457+00 - 481+00

Phase 1 Haul Road and Facilities
Issued for Permit
NOT FOR CONSTRUCTION

Date: 05/17/13

Sheet: 123 OF 147

20111120STF60.dwg

© 2013 Westwood Professional Services, Inc.

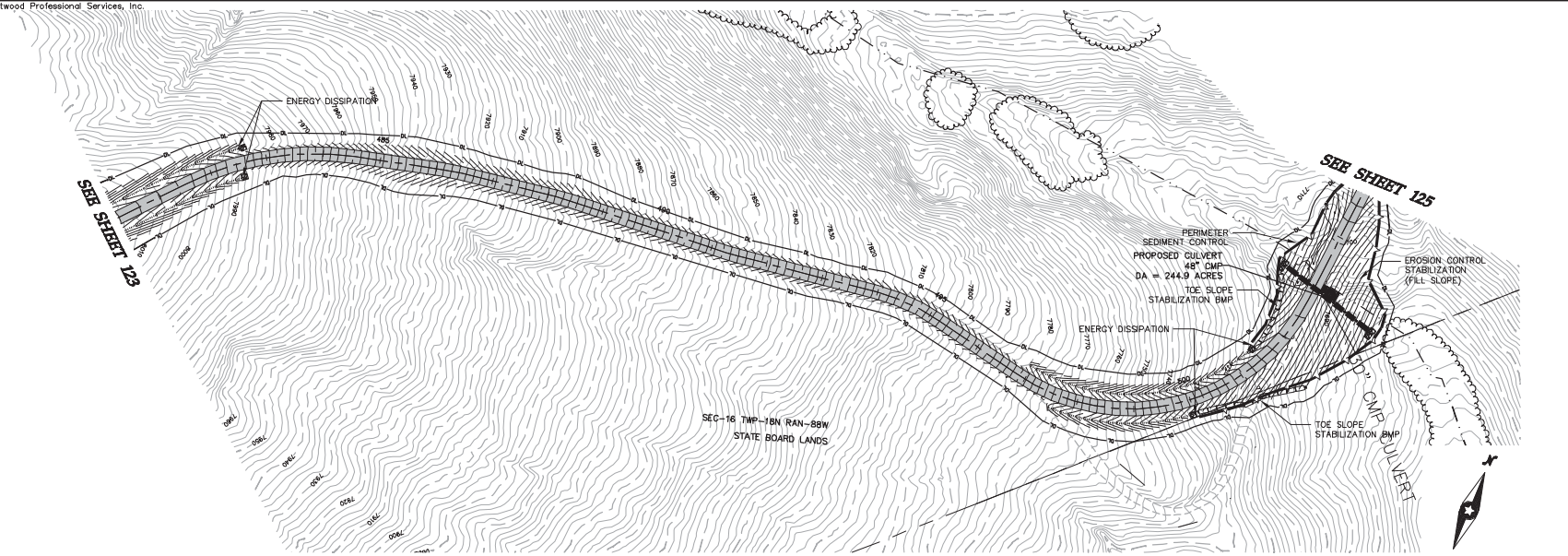

Miller Hill Road Sta. 481+00 - 505+00

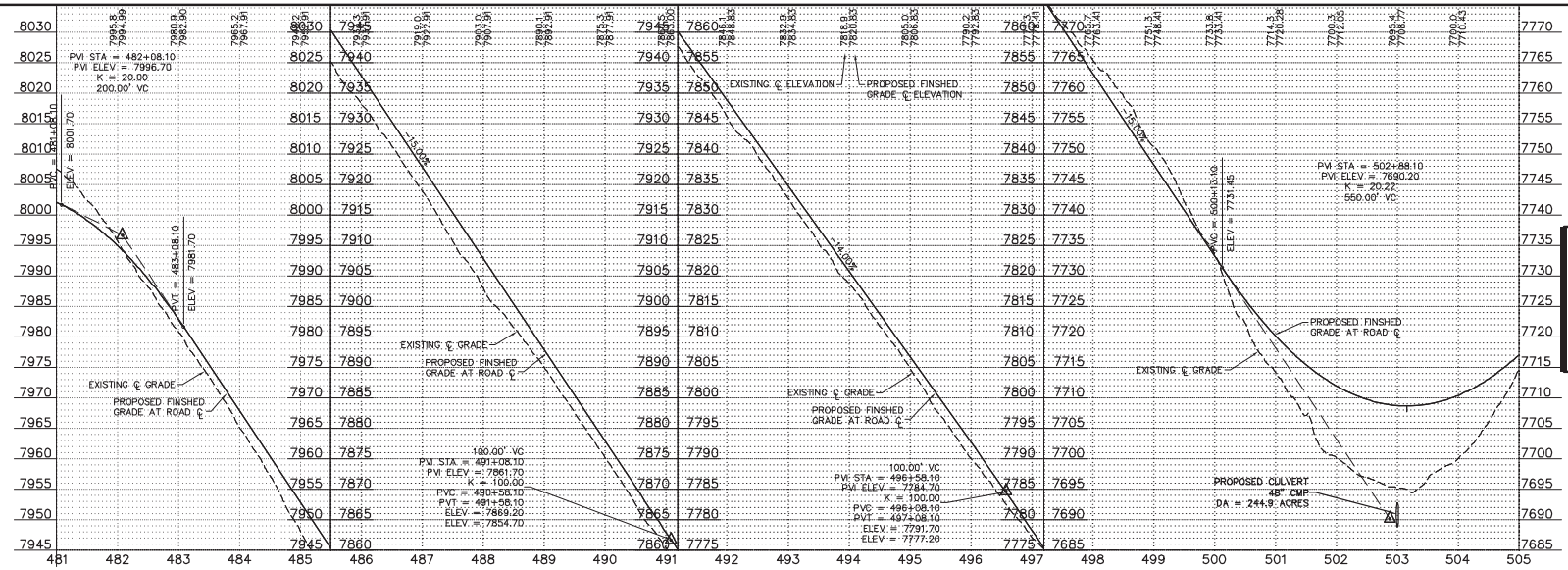

Westwood Professional Services, Inc.
7699 Anagram Drive
Eden Prairie, MN 55344
PHONE 952-937-5150
FAX 952-937-5822
TOLL FREE 1-800-937-5150
www.westwoodps.com

Designed: DSW/CEK/PMS
Checked: RSC
Drawn: KAR/DJG
Record Drawing by/date

Revisions #	DATE	DESCRIPTION
0	05/17/13	ORIGINAL SUBMITTAL
1	08/09/13	PLAN UPDATES/DEVELOPER COMMENTS
2	03/14/14	PLAN UPDATES/DEVELOPER COMMENTS

Prepared for:
Power Company of Wyoming LLC
555 Seventeenth Street, Suite 2400
Denver, CO 80202 USA

LEGEND:

- PROPOSED ROAD
- PROPOSED CULVERT
- DISTURBANCE LIMITS
- EXISTING 10' CONTOURS
- EXISTING 2' CONTOURS
- EXISTING BITUMINOUS ROAD
- EXISTING GRAVEL ROAD
- EXISTING DIRT ROAD/TRAIL
- EXISTING ROAD TO BE REMOVED
- EXISTING FENCE
- EXISTING CULVERT
- EXISTING TELEPHONE LINE
- EXISTING OVERHEAD POWER
- EXISTING FIBER OPTIC LINE
- EXISTING WATER LINE
- EXISTING GAS PIPELINE
- EXISTING WATERWAY (GIS)
- CONSTRUCTION FENCE
- PROPOSED DITCH
- PROPOSED 10' CONTOURS
- PROPOSED 2' CONTOURS
- PROPOSED FENCE
- PROPOSED UTILITY CROSSING
- PROPOSED FENCE CROSSING
- PROPOSED CONNECTION POINT TO EXISTING ROAD

Chokecherry and Sierra Madre Wind Energy Project

Carbon County, Wyoming

Miller Hill Road Sta. 481+00 - 505+00

Phase 1 Haul Road and Facilities
Issued for Permit
NOT FOR CONSTRUCTION

Date: 05/17/13
Sheet: 124 OF 147

20111120STF61.dwg

© 2013 Westwood Professional Services, Inc.

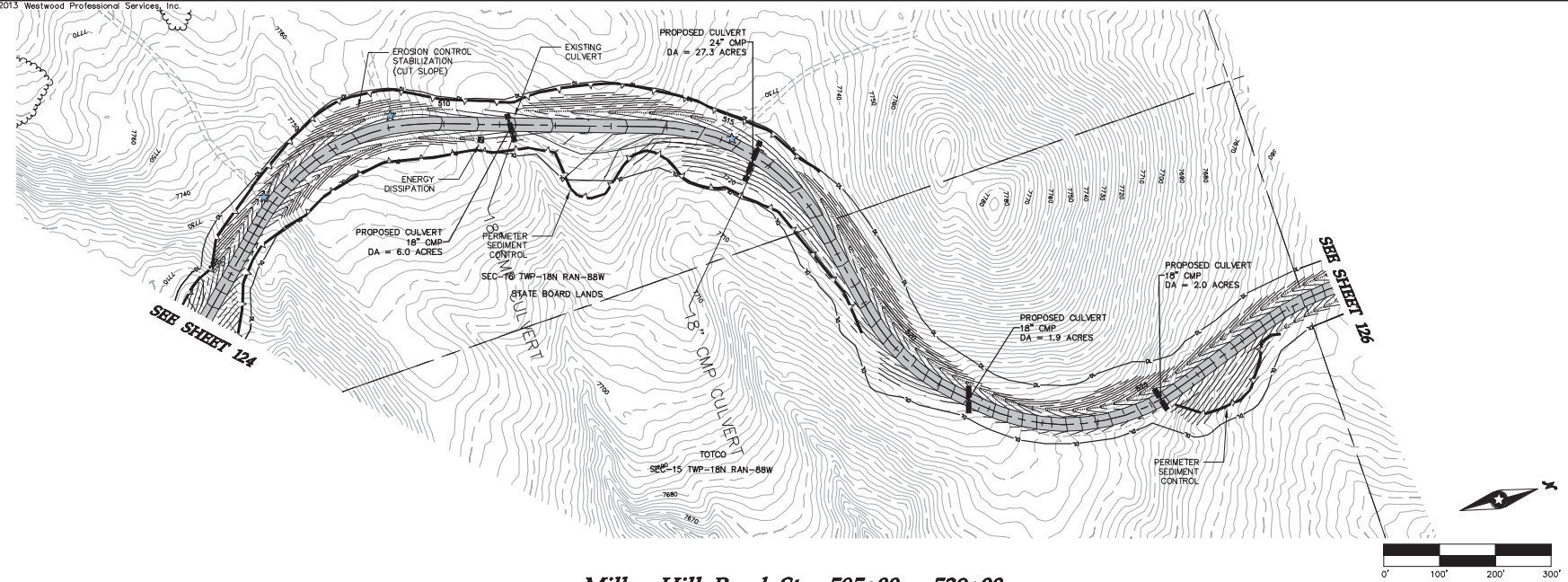

Miller Hill Road Sta. 505+00 - 529+00

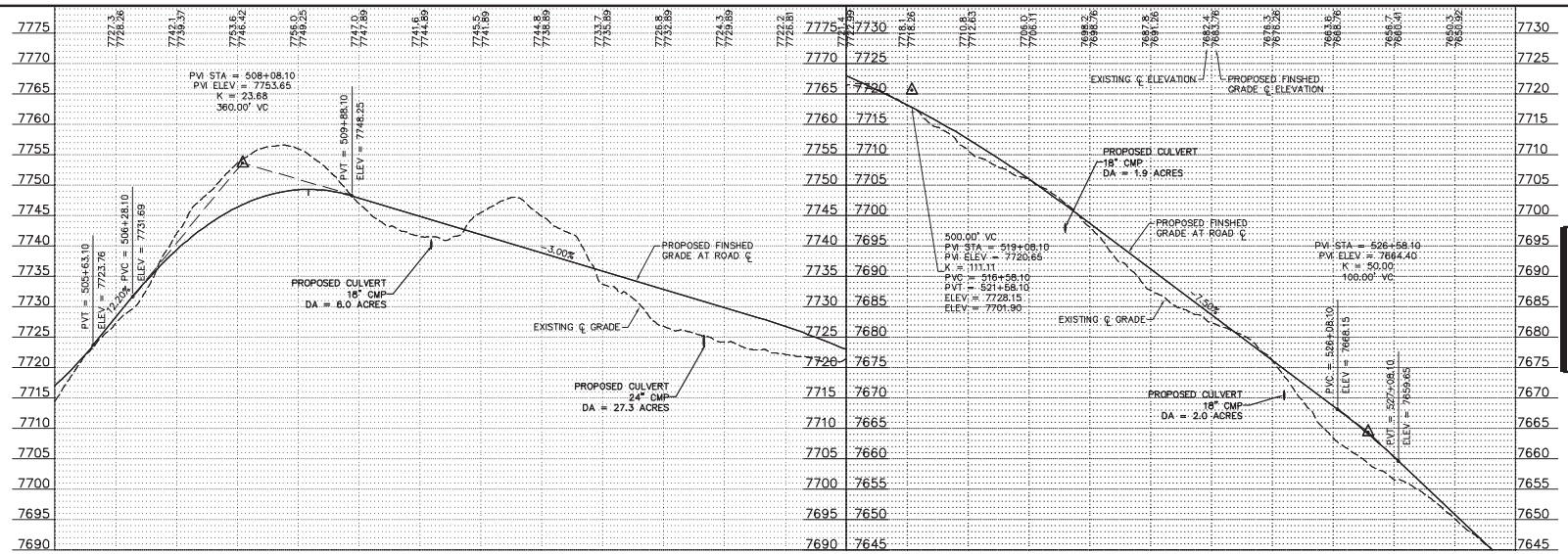

Westwood Professional Services, Inc.
7699 Anagram Drive
Eden Prairie, MN 55344
PHONE 952-937-5150
FAX 952-937-5822
TOLL FREE 1-800-937-5150
www.westwoodps.com

Designed:	DSW/CEK/PMS
Checked:	BSC
Drawn:	KAR/DJG

Record Drawing by/date

Revisions #	DATE	DESCRIPTION
0	05/17/13	ORIGINAL SUBMITTAL
1	08/09/13	PLAN UPDATES/DEVELOPER COMMENTS
2	03/14/14	PLAN UPDATES/DEVELOPER COMMENTS

Prepared for:

Power Company of Wyoming LLC
555 Seventeenth Street, Suite 2400
Denver, CO 80202 USA

LEGEND:

- PROPOSED ROAD
- PROPOSED CULVERT
- DISTURBANCE LIMITS
- EXISTING 10' CONTOURS
- EXISTING 2' CONTOURS
- EXISTING BITUMINOUS ROAD
- EXISTING GRAVEL ROAD
- EXISTING DIRT ROAD/TRAIL
- EXISTING ROAD TO BE REMOVED
- EXISTING FENCE
- EXISTING CULVERT
- EXISTING TELEPHONE LINE
- EXISTING OVERHEAD POWER
- EXISTING FIBER OPTIC LINE
- EXISTING WATER LINE
- EXISTING GAS PIPELINE
- EXISTING WATERWAY (GIS)
- CONSTRUCTION FENCE
- PROPOSED DITCH
- PROPOSED 10' CONTOURS
- PROPOSED 2' CONTOURS
- PROPOSED FENCE
- PROPOSED UTILITY CROSSING
- PROPOSED FENCE CROSSING
- PROPOSED CONNECTION POINT TO EXISTING ROAD

Chokecherry and Sierra Madre Wind Energy Project

Carbon County, Wyoming

Miller Hill Road Sta. 505+00 - 529+00

Phase 1 Haul Road and Facilities
Issued for Permit
NOT FOR CONSTRUCTION

Date: 05/17/13

Sheet: 125 OF 147

20111120STF61.dwg

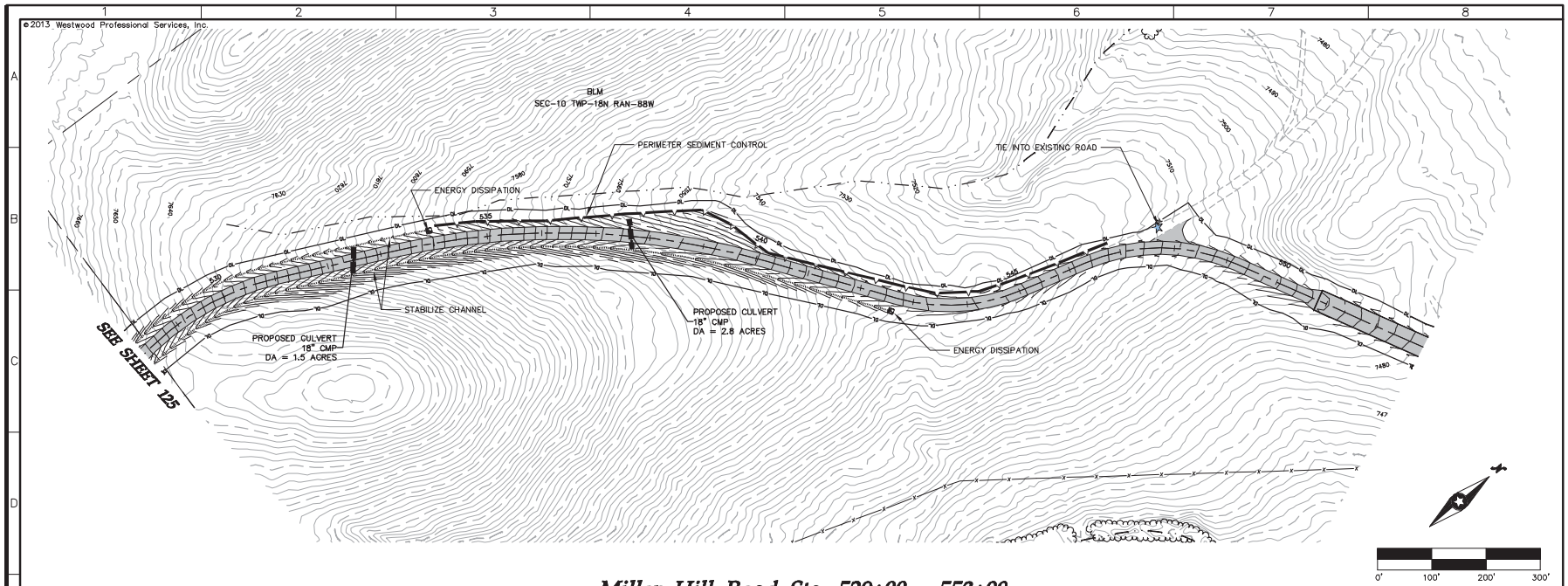

Miller Hill Road Sta. 529+00 - 553+00

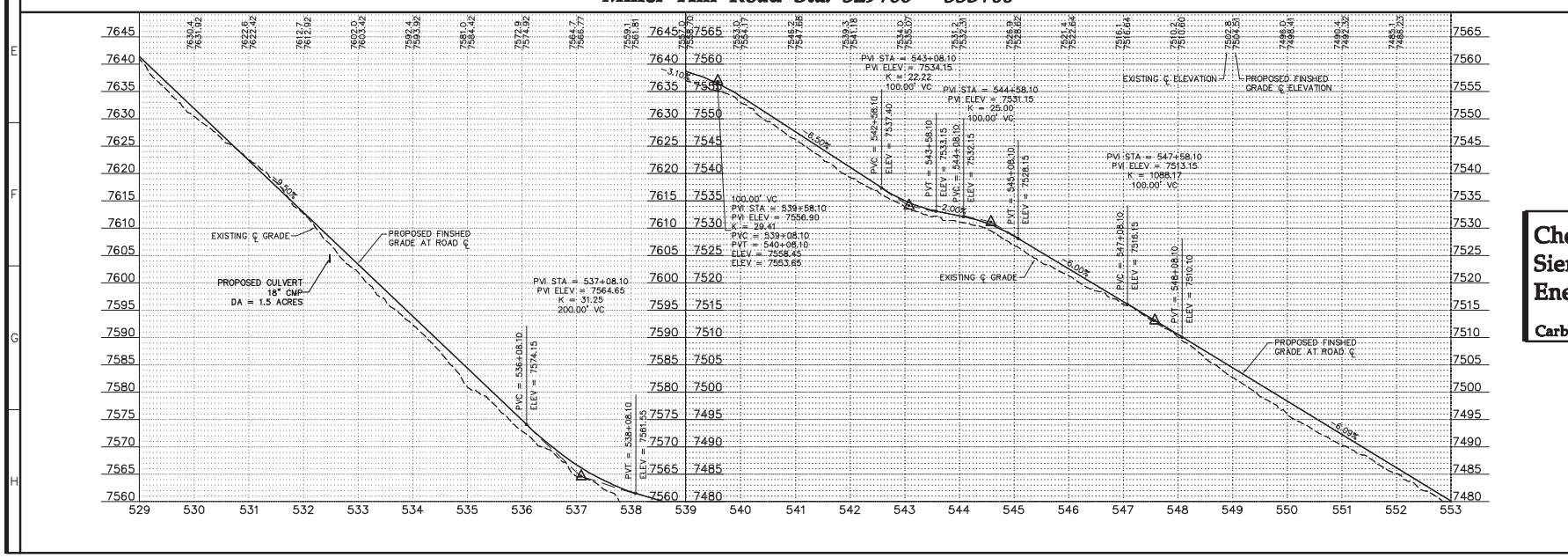

Westwood

Westwood Professional Services, Inc.
7000 Anagram Drive
Eden Prairie, MN 55344

PHONE 952-937-5150
FAX 952-937-5822
TOLL FREE 1-888-937-5150

WWW.WESTWOOD@WESTWOOD.COM

Designed: DSW/CEK/PAG
Checked: RSC
Drawn: KAB/DJG
Record Drawing by/date:

Revisions:

#	DATE	DESCRIPTION
0	05/17/13	ORIGINAL SUBMITTAL
1	08/09/13	PLAN UPDATES/DEVELOPER COMMENTS
2	03/14/14	PLAN UPDATES/DEVELOPER COMMENTS

Prepared for:

Power Company of Wyoming LLC
555 Seventeenth Street, Suite 2400
Denver, CO 80202 USA

LEGEND:

- PROPOSED ROAD
- PROPOSED CULVERT
- DISTURBANCE LIMITS
- EXISTING 10' CONTOURS
- EXISTING 2' CONTOURS
- EXISTING BITUMINOUS ROAD
- EXISTING GRAVEL ROAD
- EXISTING DIRT ROAD/TRAIL
- EXISTING ROAD TO BE REMOVED
- EXISTING FENCE
- EXISTING CULVERT
- EXISTING TELEPHONE LINE
- EXISTING OVERHEAD POWER
- EXISTING FIBER OPTIC LINE
- EXISTING WATER LINE
- EXISTING GAS PIPELINE
- EXISTING WATERWAY (GIS)
- CONSTRUCTION FENCE
- PROPOSED DITCH
- PROPOSED 10' CONTOURS
- PROPOSED 2' CONTOURS
- PROPOSED FENCE
- PROPOSED UTILITY CROSSING
- PROPOSED FENCE CROSSING
- PROPOSED CONNECTION POINT TO EXISTING ROAD

Chokecherry and Sierra Madre Wind Energy Project

Carbon County, Wyoming

Miller Hill Road Sta. 529+00 - 553+00

Phase 1 Haul Road and Facilities
Issued for Permit
NOT FOR CONSTRUCTION

Date: 05/17/13
Sheet: 126 OF 147

20111120STF61.dwg

©2013 Westwood Professional Services, Inc.

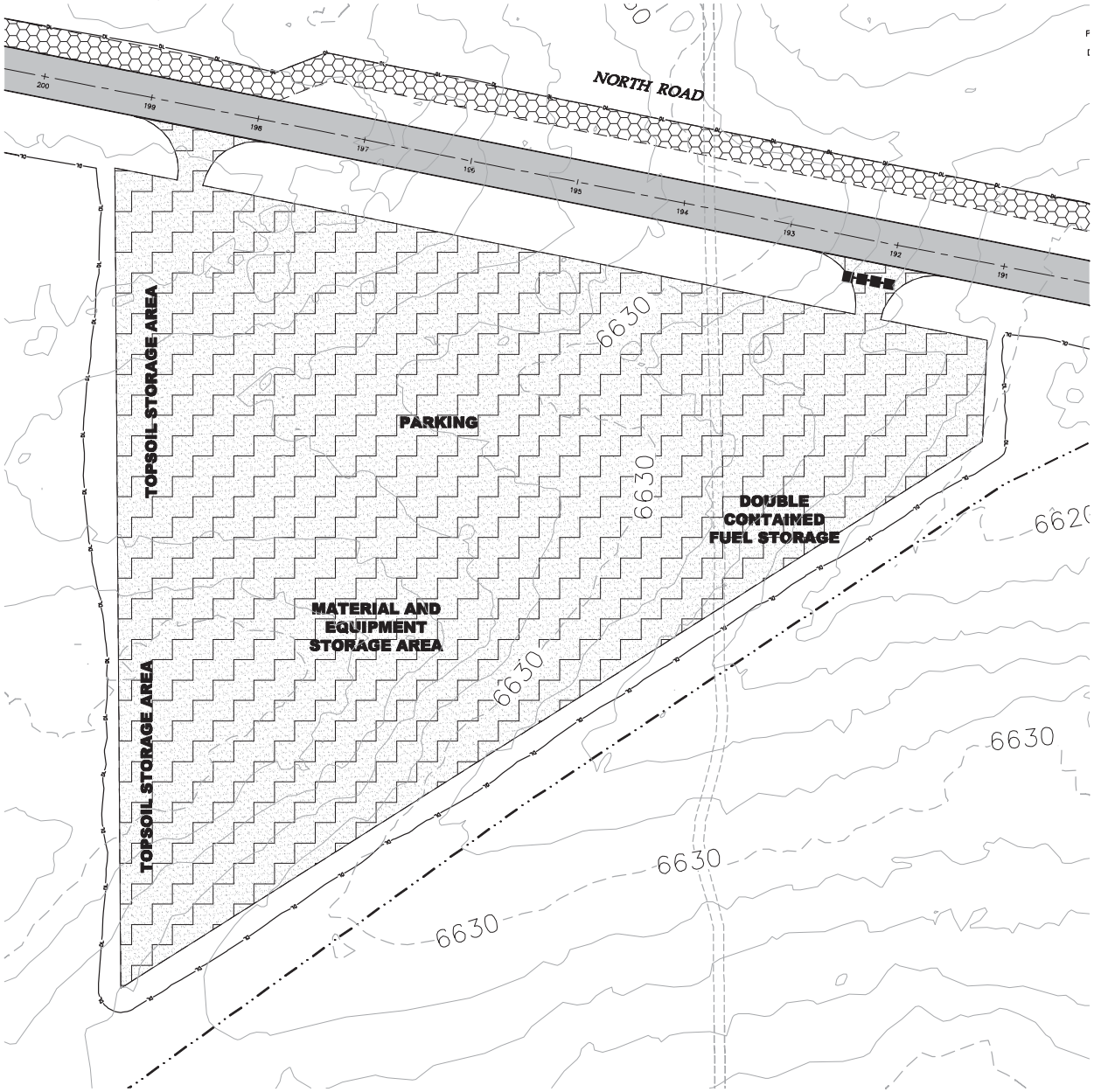

NOTES:

1. YARD SIZE, ORIENTATION, AND TRAFFIC FLOW MAY VARY FROM WHAT IS SHOWN IN THE PLAN.
2. SECURITY FENCING TO BE PLACED BY GENERAL CONTRACTOR AS REQUESTED BY OWNER TO PROTECT LAYDOWN AREA. FENCING TO BE REMOVED DURING RESTORATON.
3. LAYDOWN LIGHTING MAY BE NEEDED FOR NIGHT TIME OPERATION. THE GENERAL CONTRACTOR SHALL PROVIDE A LIGHTING PLAN TO THE OWNER FOR APPROVAL PRIOR TO CONSTRUCTION.

LEGEND:

- PROPOSED ROAD
- PROPOSED ROAD DISTURBANCE LIMIT
- PROPOSED FENCE
- PROPOSED FENCE CROSSING
- PROPOSED UTILITY CROSSING
- EXISTING BITUMINOUS ROAD
- EXISTING GRAVEL ROAD
- EXISTING DIRT ROAD/TRAIL
- EXISTING FENCE
- SECTION LINE (GIS)
- EXISTING CULVERT
- EXISTING TELEPHONE LINE
- EXISTING OVERHEAD POWER
- EXISTING FIBER OPTIC LINE
- EXISTING WATER LINE
- EXISTING GAS PIPELINE
- EXISTING 10' CONTOURS
- EXISTING 2' CONTOURS
- EXISTING TREE LINE
- EXISTING WATERWAY (GIS)
- EXISTING WATER EDGE
- DELINEATED WETLAND
- DESKTOP WETLAND
- PROPOSED UTILITY CORRIDOR
- PROPOSED 6% OR GREATER ROAD SLOPE
- PROPOSED O&M
- PROPOSED WIND FARM LAYDOWN YARD
- PROPOSED HAUL ROAD LAYDOWN YARD
- EXISTING SECTION NUMBER

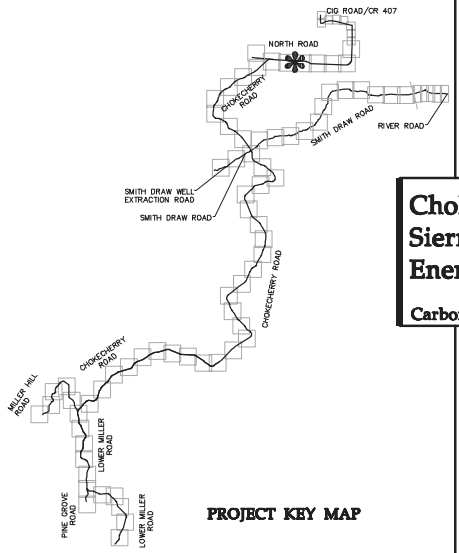

PROJECT KEY MAP

Westwood

Westwood Professional Services, Inc.
7000 Anagram Drive
Eden Prairie, MN 55344

PHONE 952-937-5150
FAX 952-937-5822
TOLL FREE 1-888-937-5150

WWW.WESTWOOD@ps.com

Designed: DSW/CEK/PAG
Checked: RSC
Drawn: KAB/DJG
Record Drawing by/date:

Revisions:

#	DATE	DESCRIPTION
0	05/17/13	ORIGINAL SUBMITTAL
1	08/09/13	PLAN UPDATES/DEVELOPER COMMENTS
2	03/14/14	PLAN UPDATES/DEVELOPER COMMENTS

Prepared for:

Power Company of Wyoming LLC
555 Seventeenth Street, Suite 2400
Denver, CO 80202 USA

N

0' 50' 100' 150'

Chokecherry and Sierra Madre Wind Energy Project

Carbon County, Wyoming

North Laydown Yard

Phase 1 Haul Road and Facilities Issued for Permit
NOT FOR CONSTRUCTION

Date: 05/17/13
Sheet: 127 OF 147

20111120SPF11.dwg

© 2013 Westwood Professional Services, Inc.

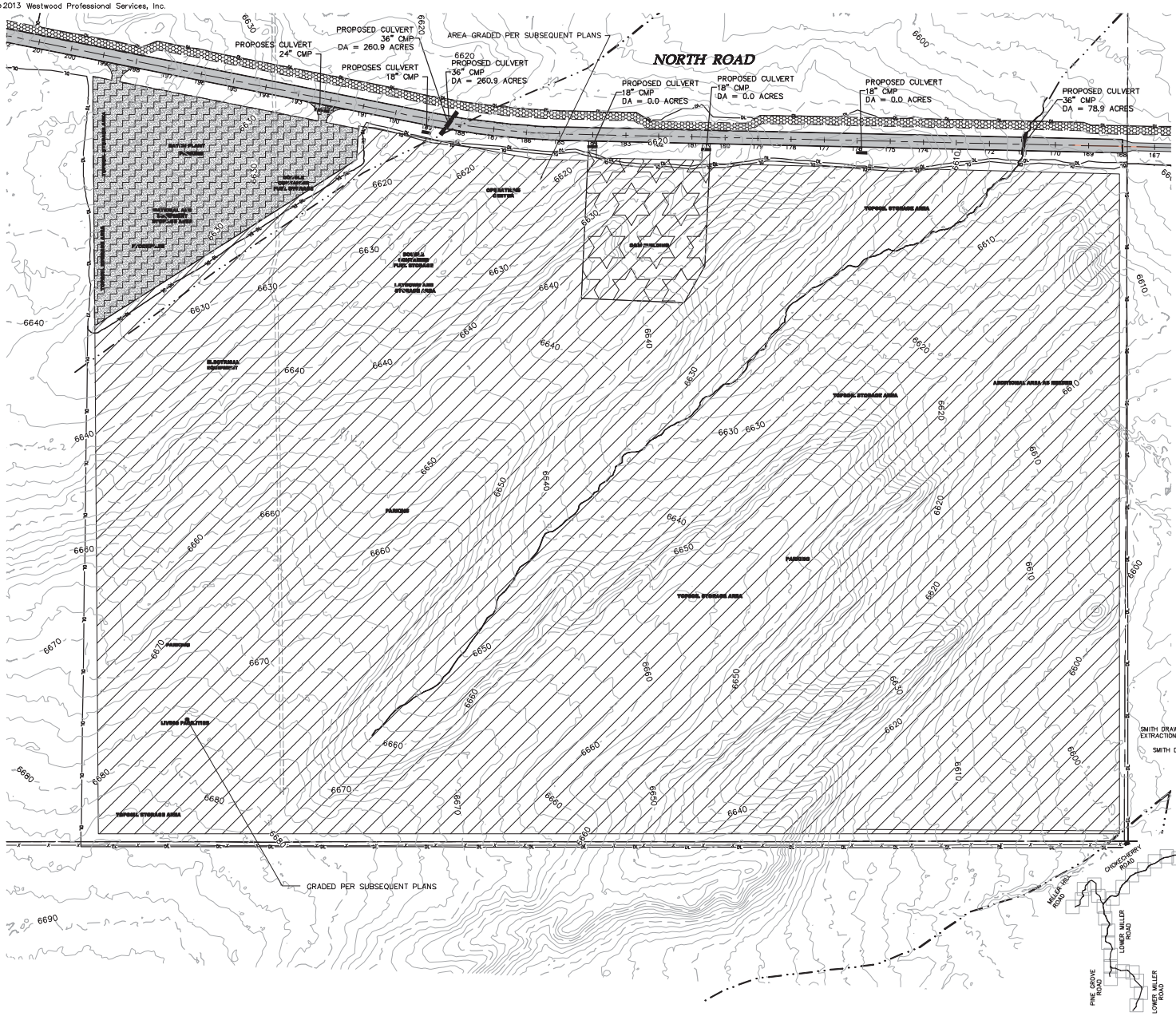

LEGEND:

- PROPOSED ROAD
- PROPOSED ROAD DISTURBANCE LIMIT
- PROPOSED FENCE
- PROPOSED FENCE CROSSING
- PROPOSED UTILITY CROSSING
- EXISTING BITUMINOUS ROAD
- EXISTING GRAVEL ROAD
- EXISTING DIRT ROAD/TRAIL
- EXISTING FENCE
- SECTION LINE (GIS)
- EXISTING CULVERT
- EXISTING TELEPHONE LINE
- EXISTING OVERHEAD POWER
- EXISTING FIBER OPTIC LINE
- EXISTING WATER LINE
- EXISTING GAS PIPELINE
- EXISTING 10' CONTOURS
- EXISTING 2' CONTOURS
- EXISTING TREE LINE
- EXISTING WATERWAY (GIS)
- EXISTING WATER EDGE
- DELINEATED WETLAND
- DESKTOP WETLAND
- PROPOSED UTILITY CORRIDOR
- PROPOSED 6% OR GREATER ROAD SLOPE
- PROPOSED O&M
- PROPOSED WIND FARM LAYDOWN YARD
- PROPOSED HAUL ROAD LAYDOWN YARD

NOTES:
- EXISTING SECTION NUMBER

1. YARD SIZE, ORIENTATION, AND TRAFFIC FLOW MAY VARY FROM WHAT IS SHOWN IN THE PLAN.
2. SECURITY FENCING TO BE PLACED BY GENERAL CONTRACTOR AS REQUESTED BY OWNER TO PROTECT LAYDOWN AREA. FENCING TO BE REMOVED DURING RESTORATON.
3. LAYDOWN LIGHTING MAY BE NEEDED FOR NIGHT TIME OPERATION. THE GENERAL CONTRACTOR SHALL PROVIDE A LIGHTING PLAN TO THE OWNER FOR APPROVAL PRIOR TO CONSTRUCTION.

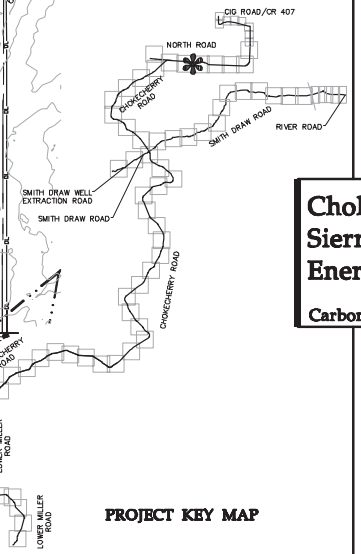

PROJECT KEY MAP

Westwood Professional Services, Inc.
7699 Anagram Drive
Eden Prairie, MN 55344
PHONE 952-937-5150
FAX 952-937-5822
TOLL FREE 1-800-937-5150
www.westwoodps.com

Designed: DSW/CEK/PMS
Checked: BSC
Drawn: KAR/DJG
Record Drawing by/date:

Revisions #	DATE	DESCRIPTION
0	05/17/13	ORIGINAL SUBMITTAL
1	08/09/13	PLAN UPDATES/DEVELOPER COMMENTS
2	03/14/14	PLAN UPDATES/DEVELOPER COMMENTS

Prepared for:

Power Company of Wyoming LLC
555 Seventeenth Street, Suite 2400
Denver, CO 80202 USA

N

0' 150' 300' 450'

Chokecherry and Sierra Madre Wind Energy Project

Carbon County, Wyoming

North Laydown Yard

Phase 1 Haul Road and Facilities
Issued for Permit
NOT FOR CONSTRUCTION

Date: 05/17/13
Sheet: 128 OF 147

20111120SPF11.dwg

©2013 Westwood Professional Services, Inc.

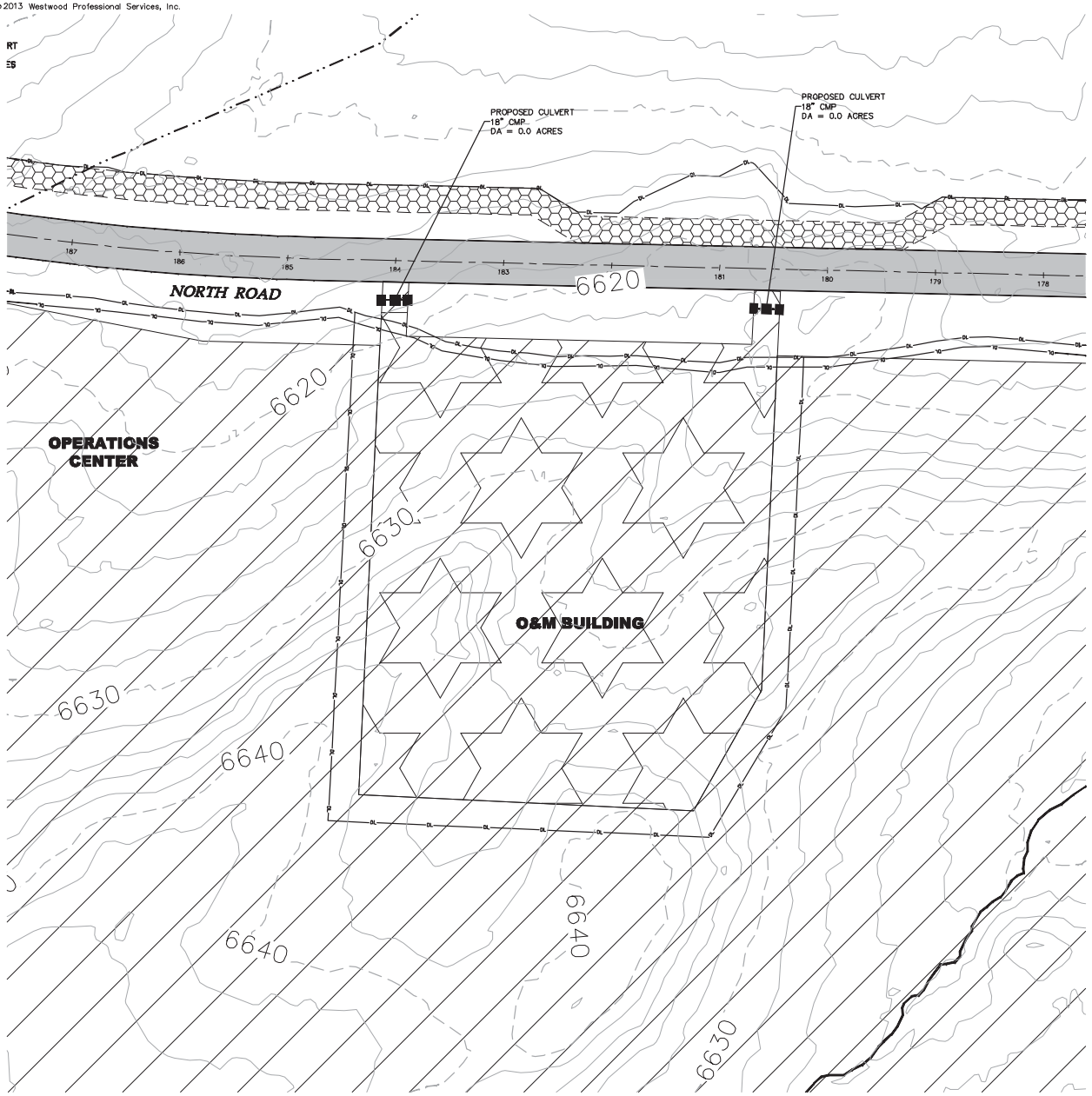

NOTES:

1. YARD SIZE, ORIENTATION, AND TRAFFIC FLOW MAY VARY FROM WHAT IS SHOWN IN THE PLAN.
2. SECURITY FENCING TO BE PLACED BY GENERAL CONTRACTOR AS REQUESTED BY OWNER TO PROTECT LAYDOWN AREA. FENCING TO BE REMOVED DURING RESTORATON.
3. LAYDOWN LIGHTING MAY BE NEEDED FOR NIGHT TIME OPERATION. THE GENERAL CONTRACTOR SHALL PROVIDE A LIGHTING PLAN TO THE OWNER FOR APPROVAL PRIOR TO CONSTRUCTION.

LEGEND:

- PROPOSED ROAD
- PROPOSED ROAD DISTURBANCE LIMIT
- PROPOSED FENCE
- PROPOSED FENCE CROSSING
- PROPOSED UTILITY CROSSING
- EXISTING BITUMINOUS ROAD
- EXISTING GRAVEL ROAD
- EXISTING DIRT ROAD/TRAIL
- EXISTING FENCE
- SECTION LINE (GIS)
- EXISTING CULVERT
- EXISTING TELEPHONE LINE
- EXISTING OVERHEAD POWER
- EXISTING FIBER OPTIC LINE
- EXISTING WATER LINE
- EXISTING GAS PIPELINE
- EXISTING 10' CONTOURS
- EXISTING 2' CONTOURS
- EXISTING TREE LINE
- EXISTING WATERWAY (GIS)
- EXISTING WATER EDGE
- DELINEATED WETLAND
- DESKTOP WETLAND
- PROPOSED UTILITY CORRIDOR
- PROPOSED 6% OR GREATER ROAD SLOPE
- PROPOSED O&M
- PROPOSED WIND FARM LAYDOWN YARD
- PROPOSED HAUL ROAD LAYDOWN YARD
- EXISTING SECTION NUMBER

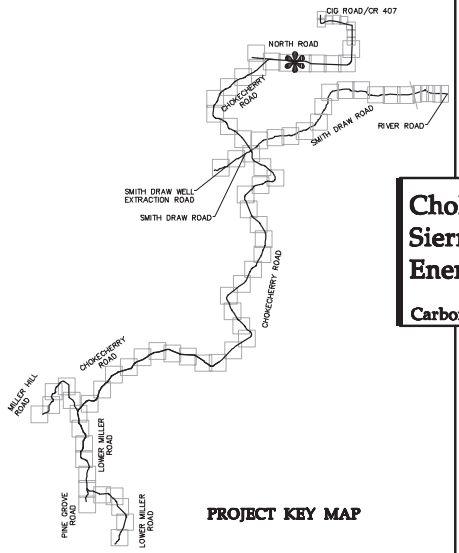

PROJECT KEY MAP

Westwood Professional Services, Inc.
7699 Anagram Drive
Eden Prairie, MN 55344
PHONE 952-937-5150
FAX 952-937-5822
TOLL FREE 1-800-905-5150
www.westwoodps.com

Designed: DSW/CRK/PMS
Checked: BSC
Drawn: KAR/DJG
Record Drawing by/date:

Revisions #	DATE	DESCRIPTION
0	05/17/13	ORIGINAL SUBMITTAL
1	08/09/13	PLAN UPDATES/DEVELOPER COMMENTS
2	03/14/14	PLAN UPDATES/DEVELOPER COMMENTS

Prepared for:

Power Company of Wyoming LLC
555 Seventeenth Street, Suite 2400
Denver, CO 80202 USA

N

0' 50' 100' 150'

Chokecherry and Sierra Madre Wind Energy Project

Carbon County, Wyoming

North Laydown Yard - O and M

Phase 1 Haul Road and Facilities
Issued for Permit
NOT FOR CONSTRUCTION

Date: 05/17/13
Sheet: 129 OF 147

20111120SPF11.dwg

© 2013 Westwood Professional Services, Inc.

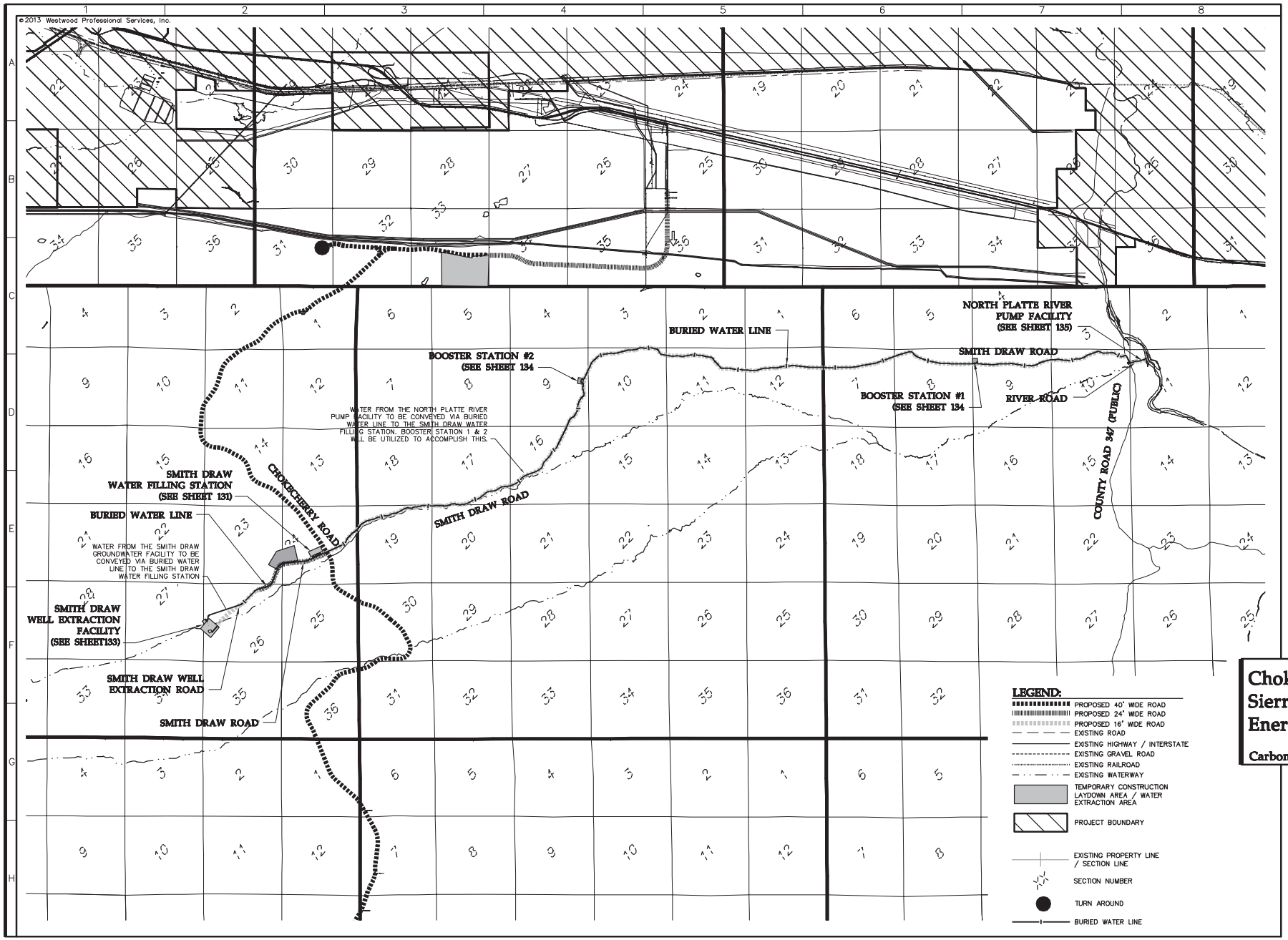

Westwood Professional Services, Inc.
7699 Anagram Drive
Eden Prairie, MN 55344
PHONE 952-937-5150
FAX 952-937-5822
TOLL FREE 1-888-937-5150
www.westwoodps.com

Designed:	DSW/CEK/PMS
Checked:	BSC
Drawn:	KAR/DJG
Record Drawing by/date:	

Revisions		
#	DATE	DESCRIPTION
0	05/17/13	ORIGINAL SUBMITTAL
1	08/09/13	PLAN UPDATES/DEVELOPER COMMENTS
2	03/14/14	PLAN UPDATES/DEVELOPER COMMENTS

Prepared for:

Power Company of Wyoming LLC
555 Seventeenth Street, Suite 2400
Denver, CO 80202 USA

N

0' 3000' 6000' 9000'

Chokecherry and Sierra Madre Wind Energy Project

Carbon County, Wyoming

Smith Draw Water Filling Station Summary

Phase 1 Haul Road and Facilities
Issued for Permit
NOT FOR CONSTRUCTION

Date: 05/17/13
Sheet: 130 OF 147

201111200AF11.dwg

©2013 Westwood Professional Services, Inc.

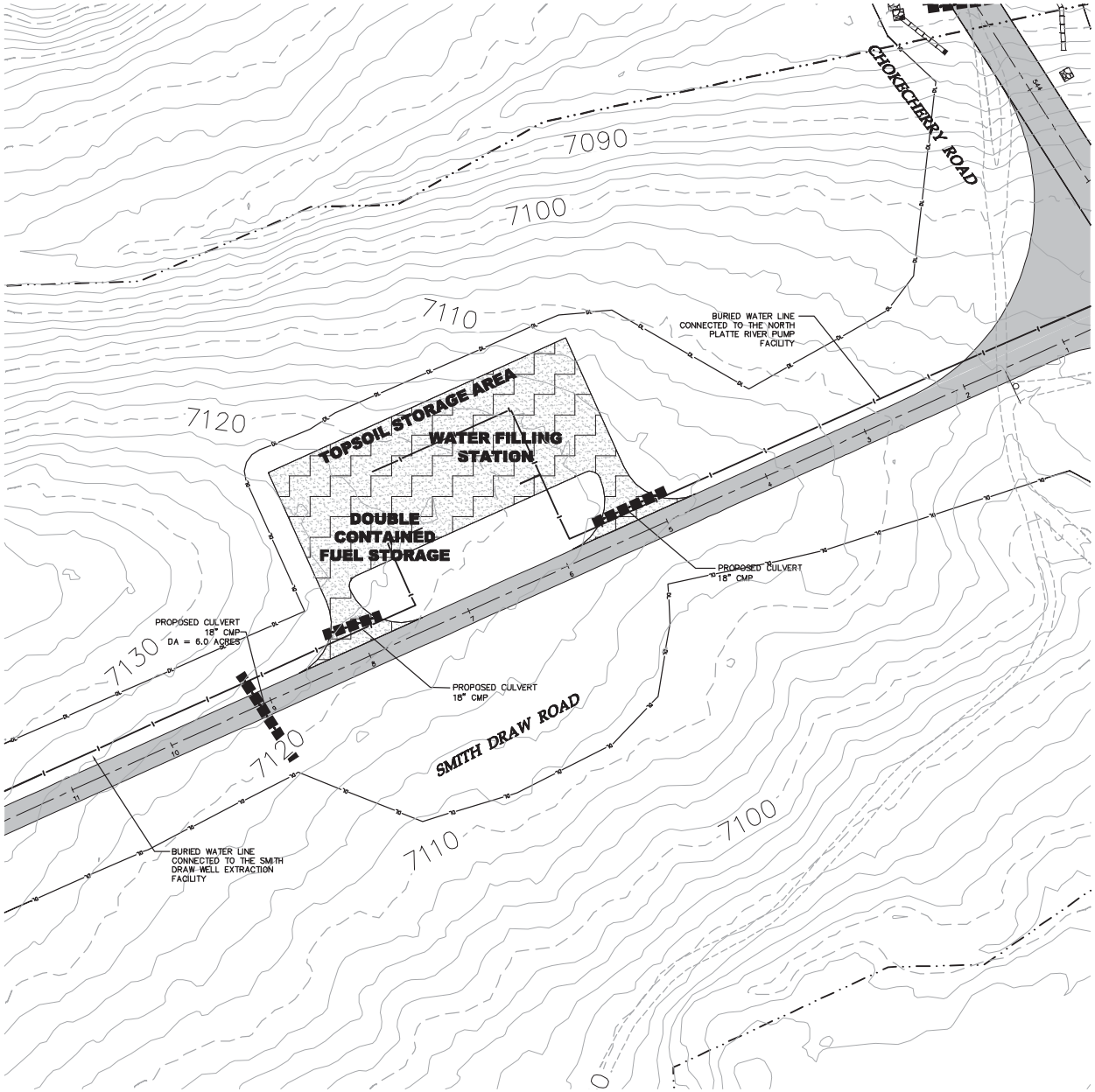

NOTES:

1. YARD SIZE, ORIENTATION, AND TRAFFIC FLOW MAY VARY FROM WHAT IS SHOWN IN THE PLAN.
2. SECURITY FENCING TO BE PLACED BY GENERAL CONTRACTOR AS REQUESTED BY OWNER TO PROTECT LAYDOWN AREA. FENCING TO BE REMOVED DURING RESTORATON.
3. LAYDOWN LIGHTING MAY BE NEEDED FOR NIGHT TIME OPERATION. THE GENERAL CONTRACTOR SHALL PROVIDE A LIGHTING PLAN TO THE OWNER FOR APPROVAL PRIOR TO CONSTRUCTION.

LEGEND:

- PROPOSED ROAD
- PROPOSED ROAD DISTURBANCE LIMIT
- PROPOSED FENCE
- PROPOSED FENCE CROSSING
- PROPOSED UTILITY CROSSING
- EXISTING BITUMINOUS ROAD
- EXISTING GRAVEL ROAD
- EXISTING DIRT ROAD/TRAIL
- EXISTING FENCE
- SECTION LINE (GIS)
- EXISTING CULVERT
- EXISTING TELEPHONE LINE
- EXISTING OVERHEAD POWER
- EXISTING FIBER OPTIC LINE
- EXISTING WATER LINE
- EXISTING GAS PIPELINE
- EXISTING 10' CONTOURS
- EXISTING 2' CONTOURS
- EXISTING TREE LINE
- EXISTING WATERWAY (GIS)
- EXISTING WATER EDGE
- DELINEATED WETLAND
- DESKTOP WETLAND
- PROPOSED UTILITY CORRIDOR
- PROPOSED 6% OR GREATER ROAD SLOPE
- PROPOSED O&M
- PROPOSED WIND FARM LAYDOWN YARD
- PROPOSED HAUL ROAD LAYDOWN YARD
- EXISTING SECTION NUMBER

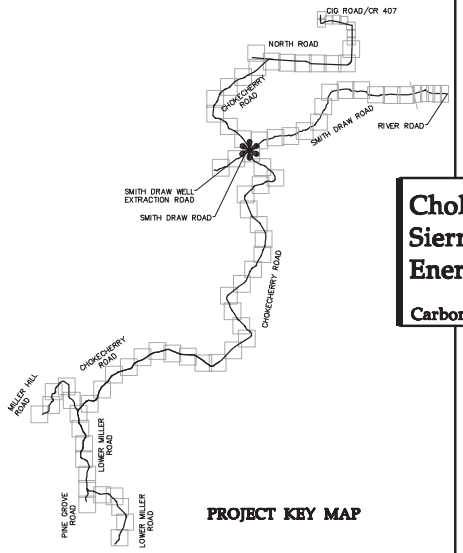

PROJECT KEY MAP

Westwood

Westwood Professional Services, Inc.
7000 Anagram Drive
Eden Prairie, MN 55344

PHONE 952-937-5150
FAX 952-937-5822
TOLL FREE 1-888-937-5150

www.westwood@ps.com

Designed: DSW/CEK/PAG
Checked: RSC
Drawn: KAR/DJG
Record Drawing by/date:

Revisions:

#	DATE	DESCRIPTION
0	05/17/13	ORIGINAL SUBMITTAL
1	08/09/13	PLAN UPDATES/DEVELOPER COMMENTS
2	03/14/14	PLAN UPDATES/DEVELOPER COMMENTS

Prepared for:

Power Company of Wyoming LLC
555 Seventeenth Street, Suite 2400
Denver, CO 80202 USA

N

0' 50' 100' 150'

Chokecherry and Sierra Madre Wind Energy Project

Carbon County, Wyoming

Smith Draw Water Filling Station

Phase 1 Haul Road and Facilities
Issued for Permit
NOT FOR CONSTRUCTION

Date: 05/17/13
Sheet: 131 OF 147

20111120SPF11.dwg

©2013 Westwood Professional Services, Inc.

NOTES:

1. YARD SIZE, ORIENTATION, AND TRAFFIC FLOW MAY VARY FROM WHAT IS SHOWN IN THE PLAN.
2. SECURITY FENCING TO BE PLACED BY GENERAL CONTRACTOR AS REQUESTED BY OWNER TO PROTECT LAYDOWN AREA. FENCING TO BE REMOVED DURING RESTORATON.
3. LAYDOWN LIGHTING MAY BE NEEDED FOR NIGHT TIME OPERATION. THE GENERAL CONTRACTOR SHALL PROVIDE A LIGHTING PLAN TO THE OWNER FOR APPROVAL PRIOR TO CONSTRUCTION.

LEGEND:

- PROPOSED ROAD
- PROPOSED ROAD DISTURBANCE LIMIT
- PROPOSED FENCE
- PROPOSED FENCE CROSSING
- PROPOSED UTILITY CROSSING
- EXISTING BITUMINOUS ROAD
- EXISTING GRAVEL ROAD
- EXISTING DIRT ROAD/TRAIL
- EXISTING FENCE
- SECTION LINE (GIS)
- EXISTING CULVERT
- EXISTING TELEPHONE LINE
- EXISTING OVERHEAD POWER
- EXISTING FIBER OPTIC LINE
- EXISTING WATER LINE
- EXISTING GAS PIPELINE
- EXISTING 10' CONTOURS
- EXISTING 2' CONTOURS
- EXISTING TREE LINE
- EXISTING WATERWAY (GIS)
- EXISTING WATER EDGE
- DELINEATED WETLAND
- DESKTOP WETLAND
- PROPOSED UTILITY CORRIDOR
- PROPOSED 6% OR GREATER ROAD SLOPE
- PROPOSED O&M
- PROPOSED WIND FARM LAYDOWN YARD
- PROPOSED HAUL ROAD LAYDOWN YARD
- EXISTING SECTION NUMBER

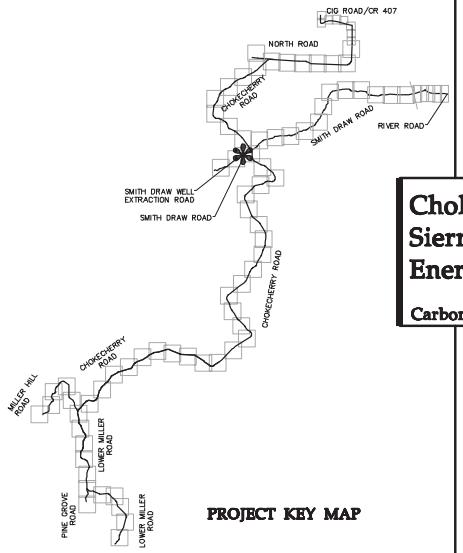

PROJECT KEY MAP

Westwood Professional Services, Inc.
7699 Anagram Drive
Eden Prairie, MN 55344
PHONE 952-937-5150
FAX 952-937-5822
TOLL FREE 1-800-905-5150
www.westwoodps.com

Westwood

Designed:	DSW/CEK/PMS
Checked:	BSC
Drawn:	KAR/DJG
Record Drawing by/date:	

Revisions #	DATE	DESCRIPTION
0	05/17/13	ORIGINAL SUBMITTAL
1	08/09/13	PLAN UPDATES/DEVELOPER COMMENTS
2	03/14/14	PLAN UPDATES/DEVELOPER COMMENTS

Prepared for:

Power Company of Wyoming LLC
555 Seventeenth Street, Suite 2400
Denver, CO 80202 USA

N

0' 100' 200' 300'

Chokecherry and Sierra Madre Wind Energy Project

Carbon County, Wyoming

Smith Draw Laydown Yard

Phase 1 Haul Road and Facilities
Issued for Permit
NOT FOR CONSTRUCTION

Date: 05/17/13
Sheet: 132 OF 147

20111120SPF11.dwg

©2013 Westwood Professional Services, Inc.

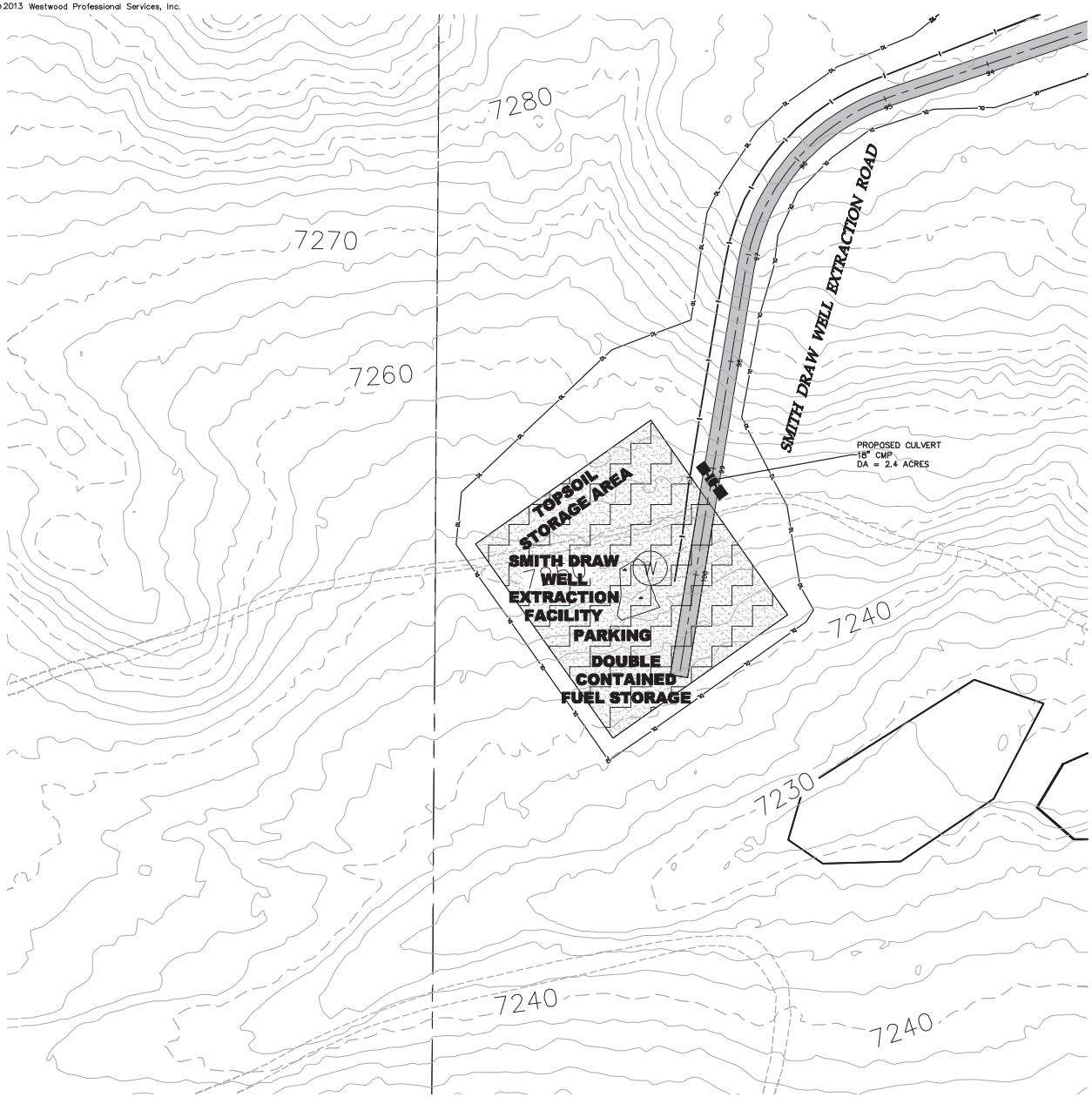

NOTES:

1. YARD SIZE, ORIENTATION, AND TRAFFIC FLOW MAY VARY FROM WHAT IS SHOWN IN THE PLAN.
2. SECURITY FENCING TO BE PLACED BY GENERAL CONTRACTOR AS REQUESTED BY OWNER TO PROTECT LAYDOWN AREA. FENCING TO BE REMOVED DURING RESTORATON.
3. LAYDOWN LIGHTING MAY BE NEEDED FOR NIGHT TIME OPERATION. THE GENERAL CONTRACTOR SHALL PROVIDE A LIGHTING PLAN TO THE OWNER FOR APPROVAL PRIOR TO CONSTRUCTION.

LEGEND:

- PROPOSED ROAD
- PROPOSED ROAD DISTURBANCE LIMIT
- PROPOSED FENCE
- PROPOSED FENCE CROSSING
- PROPOSED UTILITY CROSSING
- EXISTING BITUMINOUS ROAD
- EXISTING GRAVEL ROAD
- EXISTING DIRT ROAD/TRAIL
- EXISTING FENCE
- SECTION LINE (GIS)
- EXISTING CULVERT
- EXISTING TELEPHONE LINE
- EXISTING OVERHEAD POWER
- EXISTING FIBER OPTIC LINE
- EXISTING WATER LINE
- EXISTING GAS PIPELINE
- EXISTING 10' CONTOURS
- EXISTING 2' CONTOURS
- EXISTING TREE LINE
- EXISTING WATERWAY (GIS)
- EXISTING WATER EDGE
- DELINEATED WETLAND
- DESKTOP WETLAND
- PROPOSED UTILITY CORRIDOR
- PROPOSED 6% OR GREATER ROAD SLOPE
- PROPOSED O&M
- PROPOSED WIND FARM LAYDOWN YARD
- PROPOSED HAUL ROAD LAYDOWN YARD
- EXISTING SECTION NUMBER

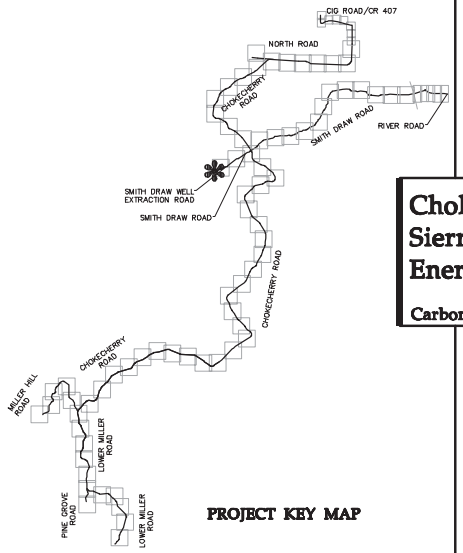

PROJECT KEY MAP

Westwood

Westwood Professional Services, Inc.
7000 Anagram Drive
Eden Prairie, MN 55344

PHONE 952-937-5150
FAX 952-937-5822
TOLL FREE 1-888-937-5150

www.westwoodps.com

Designed: DSW/CHK/PAG
Checked: RSC
Drawn: KAB/DJG
Record Drawing by/date:

Revisions:

#	DATE	DESCRIPTION
0	05/17/13	ORIGINAL SUBMITTAL
1	08/09/13	PLAN UPDATES/DEVELOPER COMMENTS
2	03/14/14	PLAN UPDATES/DEVELOPER COMMENTS

Prepared for:

Power Company of Wyoming LLC
555 Seventeenth Street, Suite 2400
Denver, CO 80202 USA

0' 50' 100' 150'

Chokecherry and Sierra Madre Wind Energy Project

Carbon County, Wyoming

Smith Draw Well Extraction Facility

Phase 1 Haul Road and Facilities
Issued for Permit
NOT FOR CONSTRUCTION

Date: 05/17/13
Sheet: 133 OF 147

20111120SPF11.dwg

©2013 Westwood Professional Services, Inc.

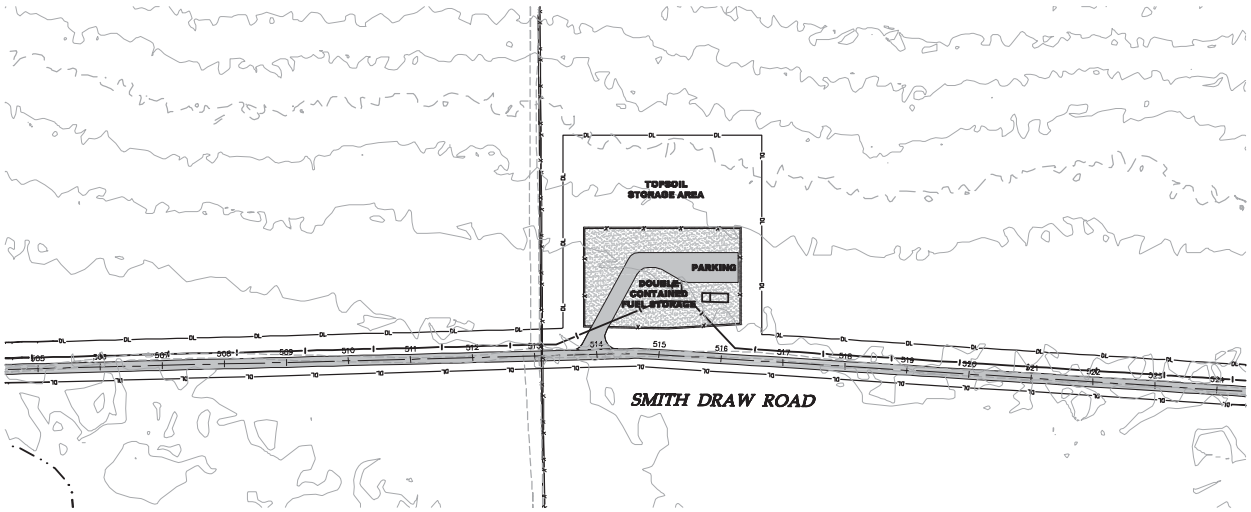

BOOSTER STATION #1

NOTES:

1. YARD SIZE, ORIENTATION, AND TRAFFIC FLOW MAY VARY FROM WHAT IS SHOWN IN THE PLAN.
2. SECURITY FENCING TO BE PLACED BY GENERAL CONTRACTOR AS REQUESTED BY OWNER TO PROTECT LAYDOWN AREA. FENCING TO BE REMOVED DURING RESTORATON.
3. LAYDOWN LIGHTING MAY BE NEEDED FOR NIGHT TIME OPERATION. THE GENERAL CONTRACTOR SHALL PROVIDE A LIGHTING PLAN TO THE OWNER FOR APPROVAL PRIOR TO CONSTRUCTION.

LEGEND:

- PROPOSED ROAD
- PROPOSED ROAD DISTURBANCE LIMIT
- PROPOSED FENCE
- PROPOSED FENCE CROSSING
- PROPOSED UTILITY CROSSING
- EXISTING BITUMINOUS ROAD
- EXISTING GRAVEL ROAD
- EXISTING DIRT ROAD/TRAIL
- EXISTING FENCE
- SECTION LINE (GIS)
- EXISTING CULVERT
- EXISTING TELEPHONE LINE
- EXISTING OVERHEAD POWER
- EXISTING FIBER OPTIC LINE
- EXISTING WATER LINE
- EXISTING GAS PIPELINE
- EXISTING 10' CONTOURS
- EXISTING 2' CONTOURS
- EXISTING TREE LINE
- EXISTING WATERWAY (GIS)
- EXISTING WATER EDGE
- DELINEATED WETLAND
- DESKTOP WETLAND
- PROPOSED UTILITY CORRIDOR
- PROPOSED 6% OR GREATER ROAD SLOPE
- PROPOSED O&M
- PROPOSED WIND FARM LAYDOWN YARD
- PROPOSED HAUL ROAD LAYDOWN YARD
- EXISTING SECTION NUMBER

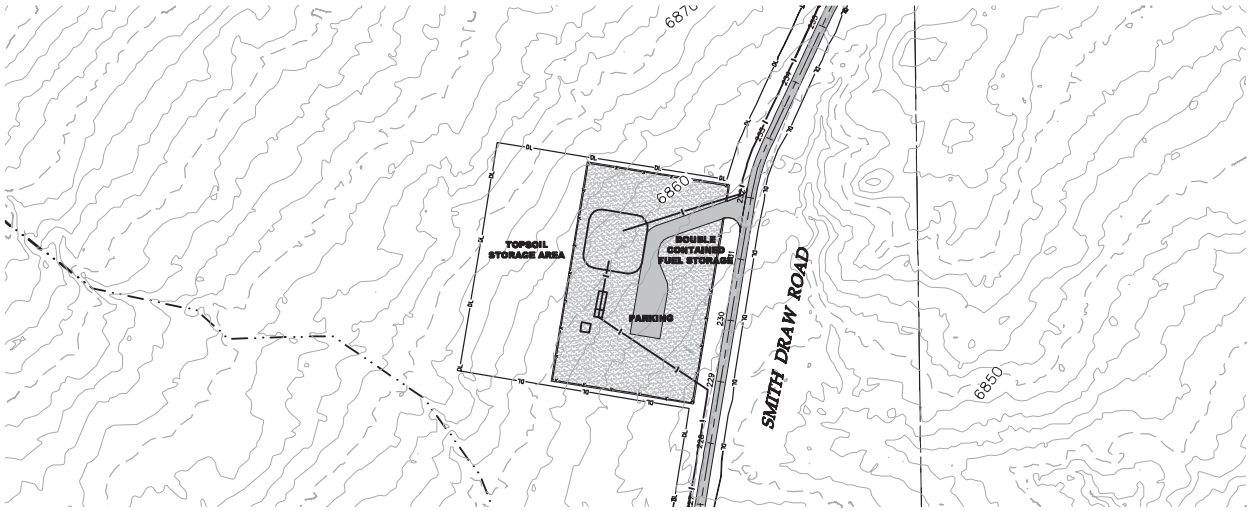

BOOSTER STATION #2

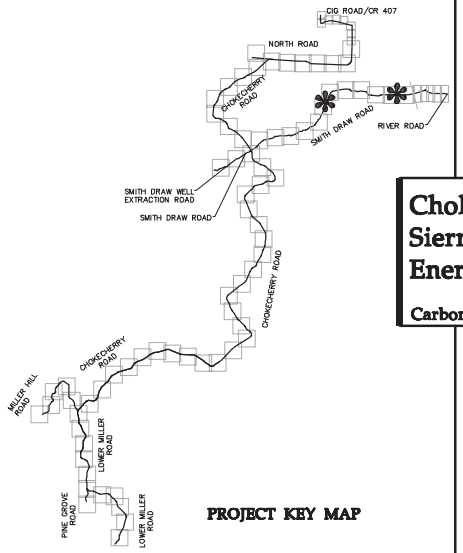

PROJECT KEY MAP

Westwood
Westwood Professional Services, Inc.
7000 Anagram Drive
Eden Prairie, MN 55344
PHONE 952-937-5150
FAX 952-937-5822
TOLL FREE 1-888-937-5150
www.westwoodps.com

Designed:	DSW/CHK/PAG
Checked:	RSC
Drawn:	KAR/DJG
Record Drawing by/date:	

Revisions:

#	DATE	DESCRIPTION
0	05/17/13	ORIGINAL SUBMITTAL
1	08/09/13	PLAN UPDATES/DEVELOPER COMMENTS
2	03/14/14	PLAN UPDATES/DEVELOPER COMMENTS

Prepared for:

Power Company of Wyoming LLC
555 Seventeenth Street, Suite 2400
Denver, CO 80202 USA

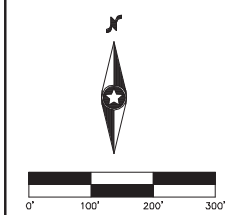

Chokecherry and Sierra Madre Wind Energy Project

Carbon County, Wyoming

River Extraction Water Booster Stations

Phase 1 Haul Road and Facilities Issued for Permit
NOT FOR CONSTRUCTION

Date: 05/17/13
Sheet: 134 OF 147

20111120SPF11.dwg

©2013 Westwood Professional Services, Inc.

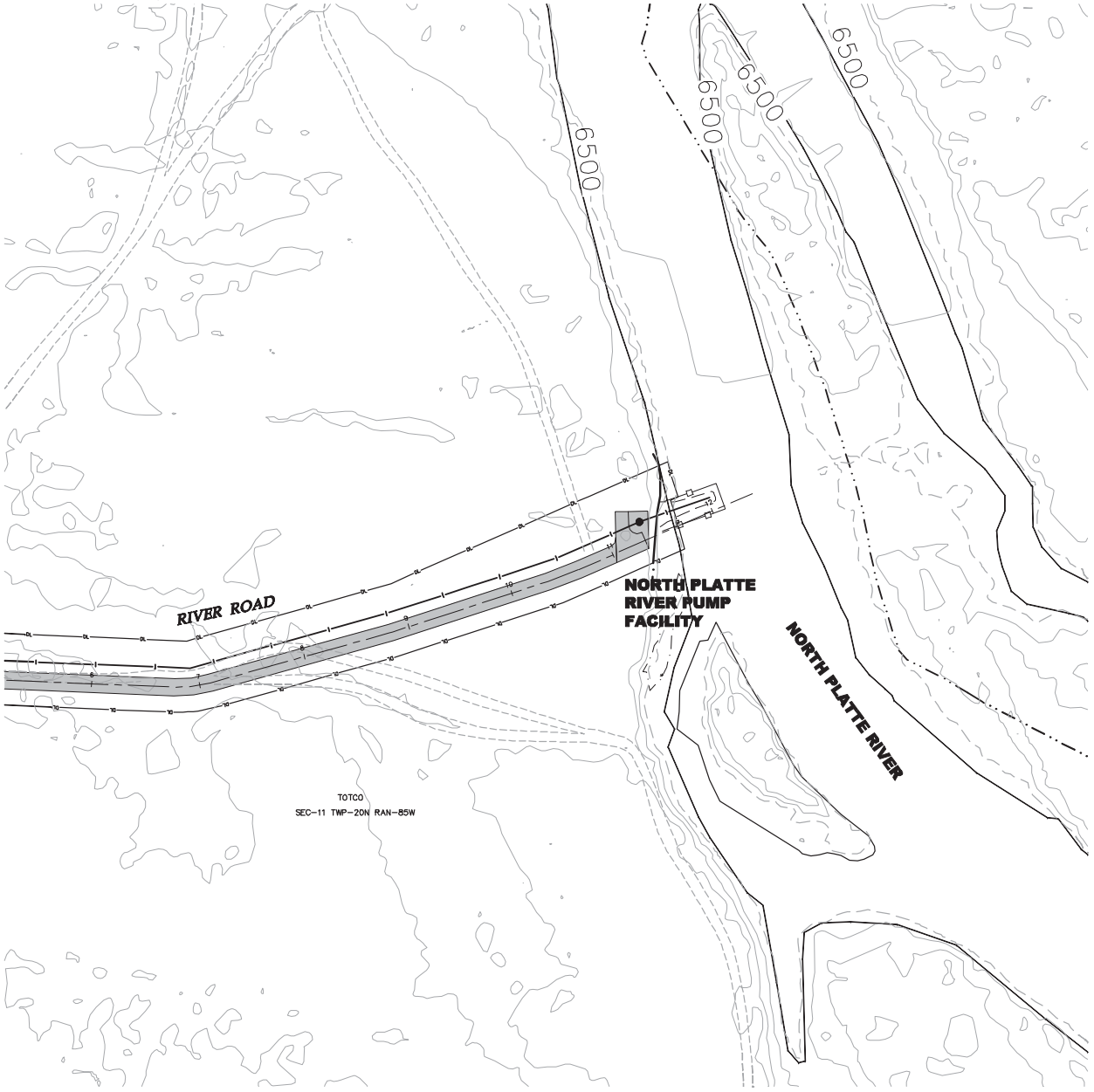

NOTES:

1. YARD SIZE, ORIENTATION, AND TRAFFIC FLOW MAY VARY FROM WHAT IS SHOWN IN THE PLAN.
2. SECURITY FENCING TO BE PLACED BY GENERAL CONTRACTOR AS REQUESTED BY OWNER TO PROTECT LAYDOWN AREA. FENCING TO BE REMOVED DURING RESTORATON.
3. LAYDOWN LIGHTING MAY BE NEEDED FOR NIGHT TIME OPERATION. THE GENERAL CONTRACTOR SHALL PROVIDE A LIGHTING PLAN TO THE OWNER FOR APPROVAL PRIOR TO CONSTRUCTION.

LEGEND:

- PROPOSED ROAD
- PROPOSED ROAD DISTURBANCE LIMIT
- PROPOSED FENCE
- PROPOSED FENCE CROSSING
- PROPOSED UTILITY CROSSING
- EXISTING BITUMINOUS ROAD
- EXISTING GRAVEL ROAD
- EXISTING DIRT ROAD/TRAIL
- EXISTING FENCE
- SECTION LINE (GIS)
- EXISTING CULVERT
- EXISTING TELEPHONE LINE
- EXISTING OVERHEAD POWER
- EXISTING FIBER OPTIC LINE
- EXISTING WATER LINE
- EXISTING GAS PIPELINE
- EXISTING 10' CONTOURS
- EXISTING 2' CONTOURS
- EXISTING TREE LINE
- EXISTING WATERWAY (GIS)
- EXISTING WATER EDGE
- DELINEATED WETLAND
- DESKTOP WETLAND
- PROPOSED UTILITY CORRIDOR
- PROPOSED 6% OR GREATER ROAD SLOPE
- PROPOSED O&M
- PROPOSED WIND FARM LAYDOWN YARD
- PROPOSED HAUL ROAD LAYDOWN YARD
- EXISTING SECTION NUMBER

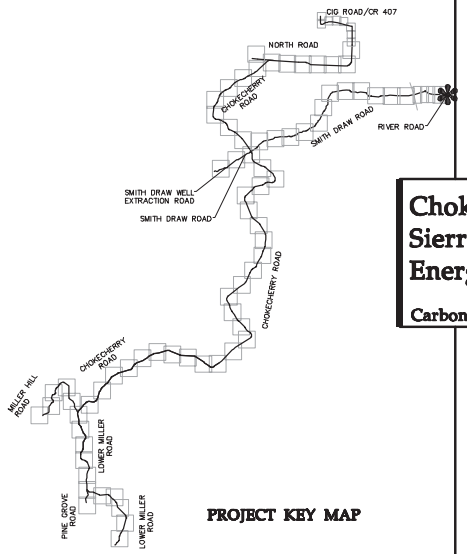

PROJECT KEY MAP

Westwood
Westwood Professional Services, Inc.
7000 Arapahoe Drive
Boise Prairie, MN 55044
PHONE 952-937-5150
FAX 952-937-5822
TOLL FREE 1-800-267-5150
WWW.WESTWOOD@ps.com

Designed: DSW/CEK/PAG
Checked: RSC
Drawn: KAB/DJG
Record Drawing by/date:

Revisions:

#	DATE	DESCRIPTION
0	05/17/13	ORIGINAL SUBMITTAL
1	08/09/13	PLAN UPDATES/DEVELOPER COMMENTS
2	03/14/14	PLAN UPDATES/DEVELOPER COMMENTS

Prepared for:

Power Company of Wyoming LLC
555 Seventeenth Street, Suite 2400
Denver, CO 80202 USA

N

0' 50' 100' 150'

Chokecherry and Sierra Madre Wind Energy Project

Carbon County, Wyoming

North Platte River Pump Facility

Phase 1 Haul Road and Facilities Issued for Permit
NOT FOR CONSTRUCTION

Date: 05/17/13
Sheet: 135 OF 147

20111120SPF11.dwg

©2013 Westwood Professional Services, Inc.

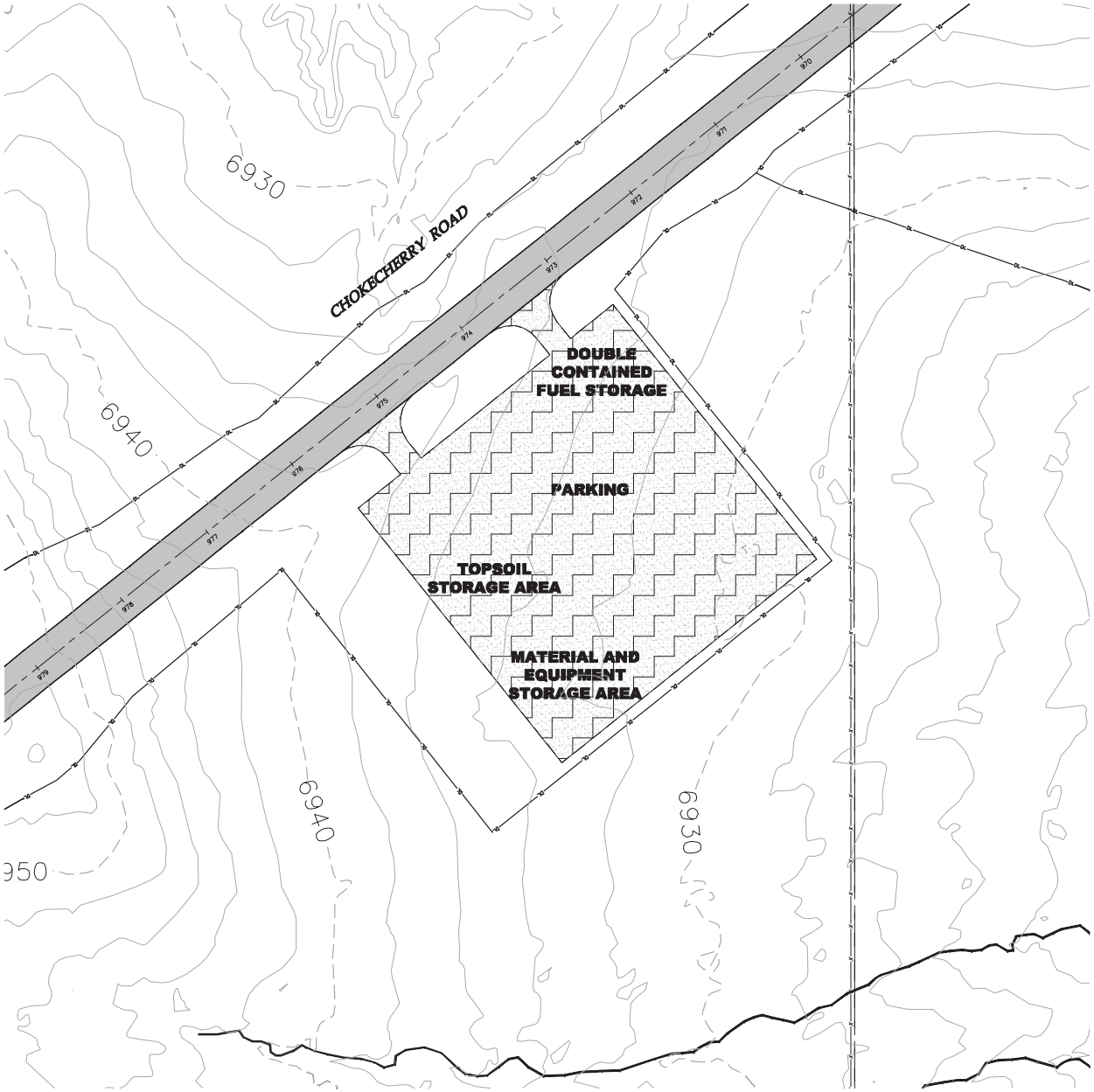

NOTES:

1. YARD SIZE, ORIENTATION, AND TRAFFIC FLOW MAY VARY FROM WHAT IS SHOWN IN THE PLAN.
2. SECURITY FENCING TO BE PLACED BY GENERAL CONTRACTOR AS REQUESTED BY OWNER TO PROTECT LAYDOWN AREA. FENCING TO BE REMOVED DURING RESTORATON.
3. LAYDOWN LIGHTING MAY BE NEEDED FOR NIGHT TIME OPERATION. THE GENERAL CONTRACTOR SHALL PROVIDE A LIGHTING PLAN TO THE OWNER FOR APPROVAL PRIOR TO CONSTRUCTION.

LEGEND:

- PROPOSED ROAD
- PROPOSED ROAD DISTURBANCE LIMIT
- PROPOSED FENCE
- PROPOSED FENCE CROSSING
- PROPOSED UTILITY CROSSING
- EXISTING BITUMINOUS ROAD
- EXISTING GRAVEL ROAD
- EXISTING DIRT ROAD/TRAIL
- EXISTING FENCE
- SECTION LINE (GIS)
- EXISTING CULVERT
- EXISTING TELEPHONE LINE
- EXISTING OVERHEAD POWER
- EXISTING FIBER OPTIC LINE
- EXISTING WATER LINE
- EXISTING GAS PIPELINE
- EXISTING 10' CONTOURS
- EXISTING 2' CONTOURS
- EXISTING TREE LINE
- EXISTING WATERWAY (GIS)
- EXISTING WATER EDGE
- DELINEATED WETLAND
- DESKTOP WETLAND
- PROPOSED UTILITY CORRIDOR
- PROPOSED 6% OR GREATER ROAD SLOPE
- PROPOSED O&M
- PROPOSED WIND FARM LAYDOWN YARD
- PROPOSED HAUL ROAD LAYDOWN YARD
- EXISTING SECTION NUMBER

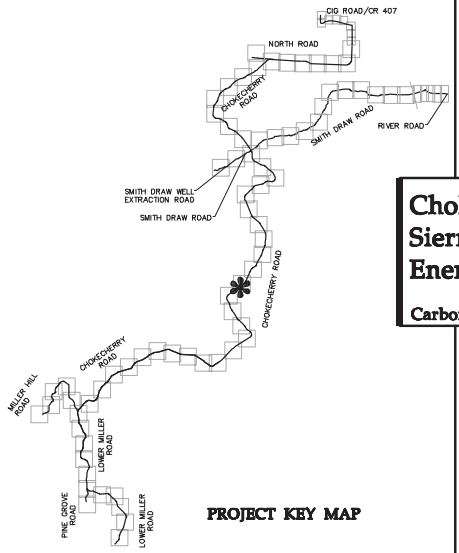

PROJECT KEY MAP

Westwood

Westwood Professional Services, Inc.
7699 Anagram Drive
Eden Prairie, MN 55344

PHONE 952-937-5150
FAX 952-937-5822
TOLL FREE 1-888-937-5150

www.westwoodps.com

Designed: DSW/CHK/PAG
Checked: RSC
Drawn: KAB/DJG
Record Drawing by/date:

Revisions:

#	DATE	DESCRIPTION
0	05/17/13	ORIGINAL SUBMITTAL
1	08/09/13	PLAN UPDATES/DEVELOPER COMMENTS
2	03/14/14	PLAN UPDATES/DEVELOPER COMMENTS

Prepared for:

Power Company of Wyoming LLC
555 Seventeenth Street, Suite 2400
Denver, CO 80202 USA

N

0' 50' 100' 150'

Chokecherry and Sierra Madre Wind Energy Project

Carbon County, Wyoming

Chokecherry Laydown Yard

Phase 1 Haul Road and Facilities
Issued for Permit
NOT FOR CONSTRUCTION

Date: 05/17/13
Sheet: 136 OF 147

20111120SPF11.dwg

©2013 Westwood Professional Services, Inc.

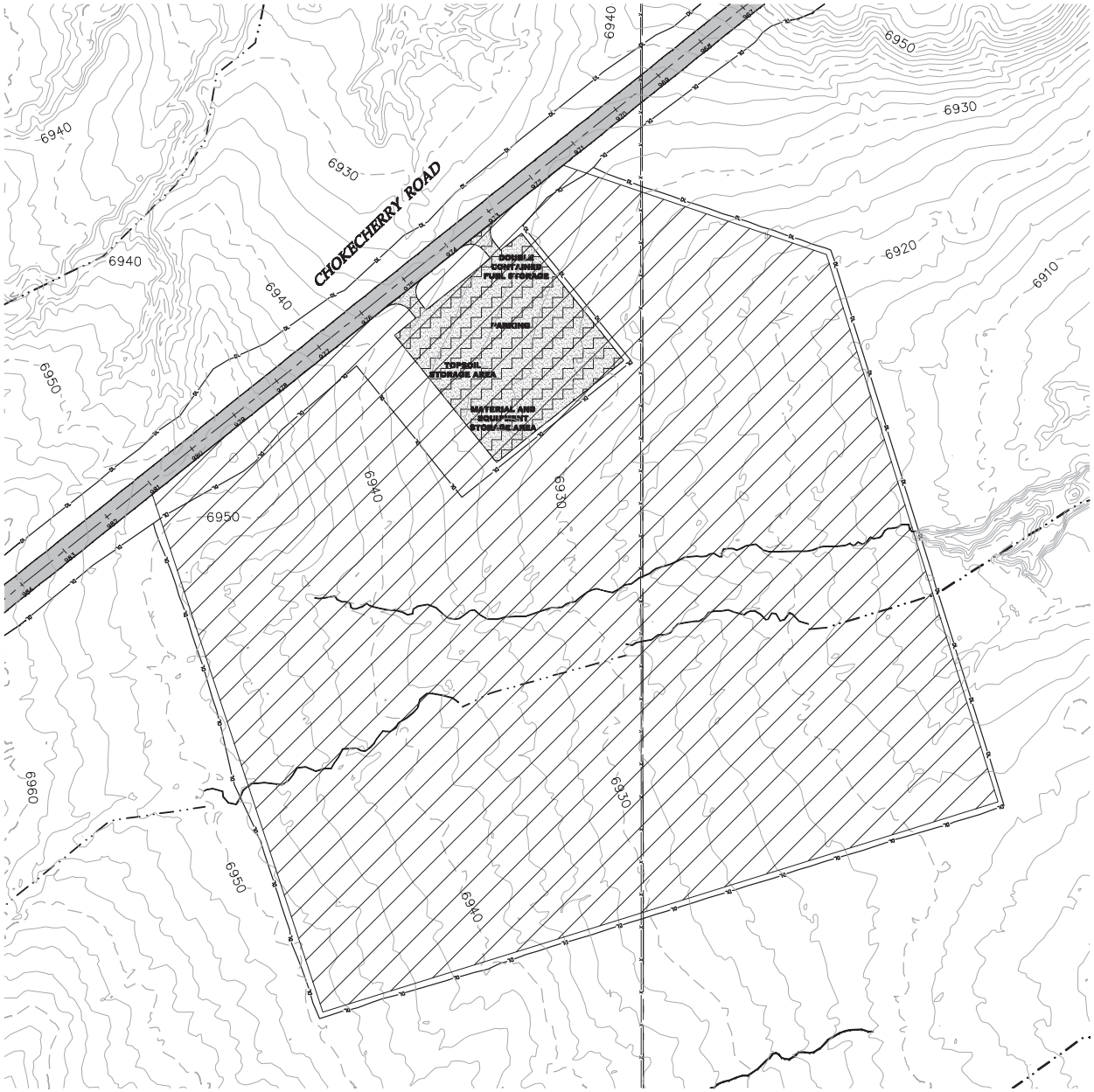

NOTES:

1. YARD SIZE, ORIENTATION, AND TRAFFIC FLOW MAY VARY FROM WHAT IS SHOWN IN THE PLAN.
2. SECURITY FENCING TO BE PLACED BY GENERAL CONTRACTOR AS REQUESTED BY OWNER TO PROTECT LAYDOWN AREA. FENCING TO BE REMOVED DURING RESTORATON.
3. LAYDOWN LIGHTING MAY BE NEEDED FOR NIGHT TIME OPERATION. THE GENERAL CONTRACTOR SHALL PROVIDE A LIGHTING PLAN TO THE OWNER FOR APPROVAL PRIOR TO CONSTRUCTION.

LEGEND:

- PROPOSED ROAD
- PROPOSED ROAD DISTURBANCE LIMIT
- PROPOSED FENCE
- PROPOSED FENCE CROSSING
- PROPOSED UTILITY CROSSING
- EXISTING BITUMINOUS ROAD
- EXISTING GRAVEL ROAD
- EXISTING DIRT ROAD/TRAIL
- EXISTING FENCE
- SECTION LINE (GIS)
- EXISTING CULVERT
- EXISTING TELEPHONE LINE
- EXISTING OVERHEAD POWER
- EXISTING FIBER OPTIC LINE
- EXISTING WATER LINE
- EXISTING GAS PIPELINE
- EXISTING 10' CONTOURS
- EXISTING 2' CONTOURS
- EXISTING TREE LINE
- EXISTING WATERWAY (GIS)
- EXISTING WATER EDGE
- DELINEATED WETLAND
- DESKTOP WETLAND
- PROPOSED UTILITY CORRIDOR
- PROPOSED 6% OR GREATER ROAD SLOPE
- PROPOSED O&M
- PROPOSED WIND FARM LAYDOWN YARD
- PROPOSED HAUL ROAD LAYDOWN YARD
- EXISTING SECTION NUMBER

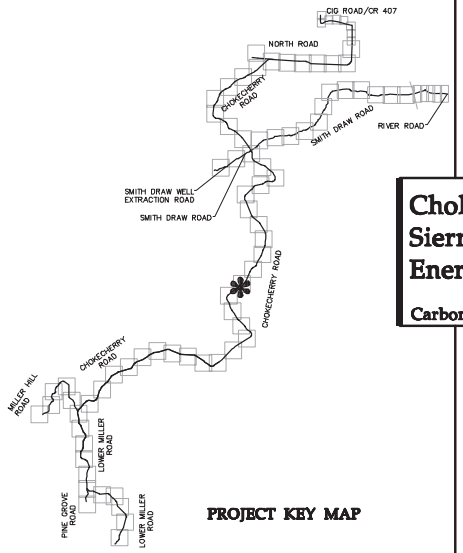

PROJECT KEY MAP

Westwood Professional Services, Inc.
7699 Anagram Drive
Eden Prairie, MN 55344
PHONE 952-937-5150
FAX 952-937-5822
TOLL FREE 1-800-905-5150
www.westwoodps.com

Designed: DSW/CEK/PMS
Checked: BSC
Drawn: KAR/DJG
Record Drawing by/date:

Revisions #	DATE	DESCRIPTION
0	05/17/13	ORIGINAL SUBMITTAL
1	08/09/13	PLAN UPDATES/DEVELOPER COMMENTS
2	03/14/14	PLAN UPDATES/DEVELOPER COMMENTS

Prepared for:

Power Company of Wyoming LLC
555 Seventeenth Street, Suite 2400
Denver, CO 80202 USA

N

0' 100' 200' 300'

Chokecherry and Sierra Madre Wind Energy Project

Carbon County, Wyoming

Chokecherry Laydown Yard

Phase 1 Haul Road and Facilities
Issued for Permit
NOT FOR CONSTRUCTION

Date: 05/17/13
Sheet: 137 OF 147

20111120SPF11.dwg

©2013 Westwood Professional Services, Inc.

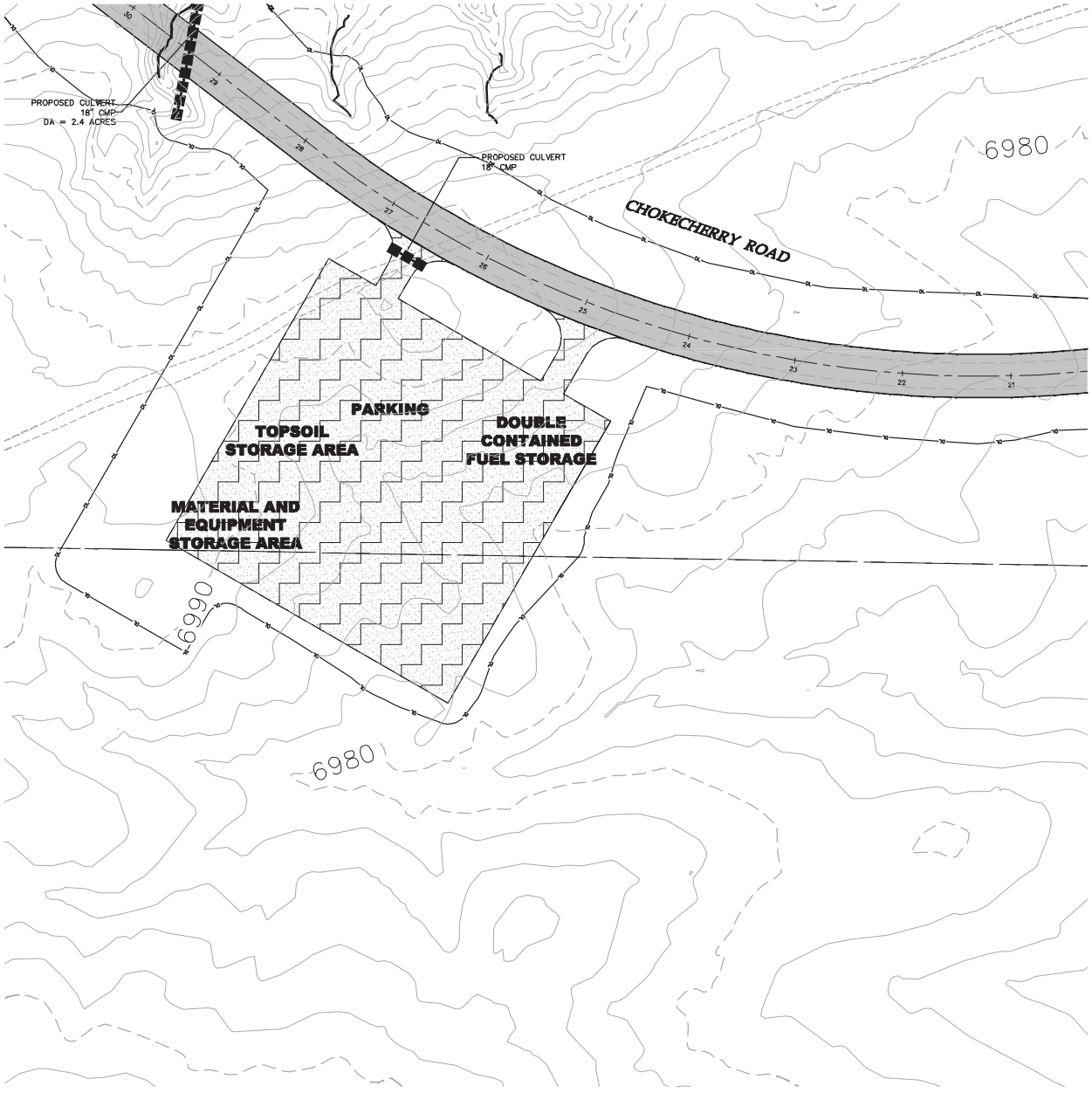

NOTES:

1. YARD SIZE, ORIENTATION, AND TRAFFIC FLOW MAY VARY FROM WHAT IS SHOWN IN THE PLAN.
2. SECURITY FENCING TO BE PLACED BY GENERAL CONTRACTOR AS REQUESTED BY OWNER TO PROTECT LAYDOWN AREA. FENCING TO BE REMOVED DURING RESTORATON.
3. LAYDOWN LIGHTING MAY BE NEEDED FOR NIGHT TIME OPERATION. THE GENERAL CONTRACTOR SHALL PROVIDE A LIGHTING PLAN TO THE OWNER FOR APPROVAL PRIOR TO CONSTRUCTION.

LEGEND:

- PROPOSED ROAD
- PROPOSED ROAD DISTURBANCE LIMIT
- PROPOSED FENCE
- PROPOSED FENCE CROSSING
- PROPOSED UTILITY CROSSING
- EXISTING BITUMINOUS ROAD
- EXISTING GRAVEL ROAD
- EXISTING DIRT ROAD/TRAIL
- EXISTING FENCE
- SECTION LINE (GIS)
- EXISTING CULVERT
- EXISTING TELEPHONE LINE
- EXISTING OVERHEAD POWER
- EXISTING FIBER OPTIC LINE
- EXISTING WATER LINE
- EXISTING GAS PIPELINE
- EXISTING 10' CONTOURS
- EXISTING 2' CONTOURS
- EXISTING TREE LINE
- EXISTING WATERWAY (GIS)
- EXISTING WATER EDGE
- DELINEATED WETLAND
- DESKTOP WETLAND
- PROPOSED UTILITY CORRIDOR
- PROPOSED 6% OR GREATER ROAD SLOPE
- PROPOSED O&M
- PROPOSED WIND FARM LAYDOWN YARD
- PROPOSED HAUL ROAD LAYDOWN YARD
- EXISTING SECTION NUMBER

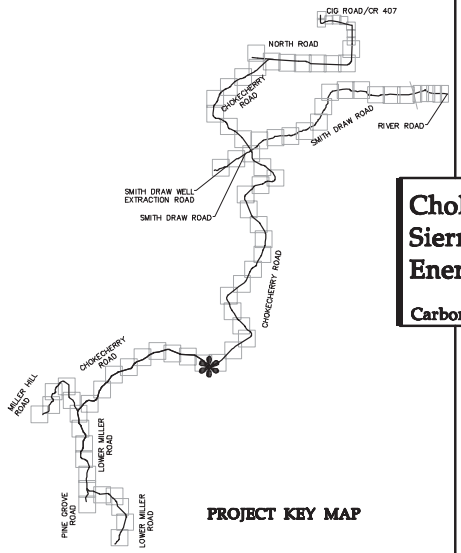

PROJECT KEY MAP

Westwood
Westwood Professional Services, Inc.
7000 Anagram Drive
Eden Prairie, MN 55344
PHONE 952-937-5150
FAX 952-937-5822
TOLL FREE 1-888-937-5150
www.westwoodps.com

Designed: DSW/CHK/PAG
Checked: RSC
Drawn: KAB/DJG
Record Drawing by/date:

Revisions:

#	DATE	DESCRIPTION
0	05/17/13	ORIGINAL SUBMITTAL
1	08/09/13	PLAN UPDATES/DEVELOPER COMMENTS
2	03/14/14	PLAN UPDATES/DEVELOPER COMMENTS

Prepared for:

Power Company of Wyoming LLC
555 Seventeenth Street, Suite 2400
Denver, CO 80202 USA

N

0' 50' 100' 150'

Chokecherry and Sierra Madre Wind Energy Project

Carbon County, Wyoming

Basin Laydown Yard

Phase 1 Haul Road
and Facilities
Issued for Permit
NOT FOR CONSTRUCTION

Date: 05/17/13
Sheet: 138 OF 147

20111120SPF11.dwg

©2013 Westwood Professional Services, Inc.

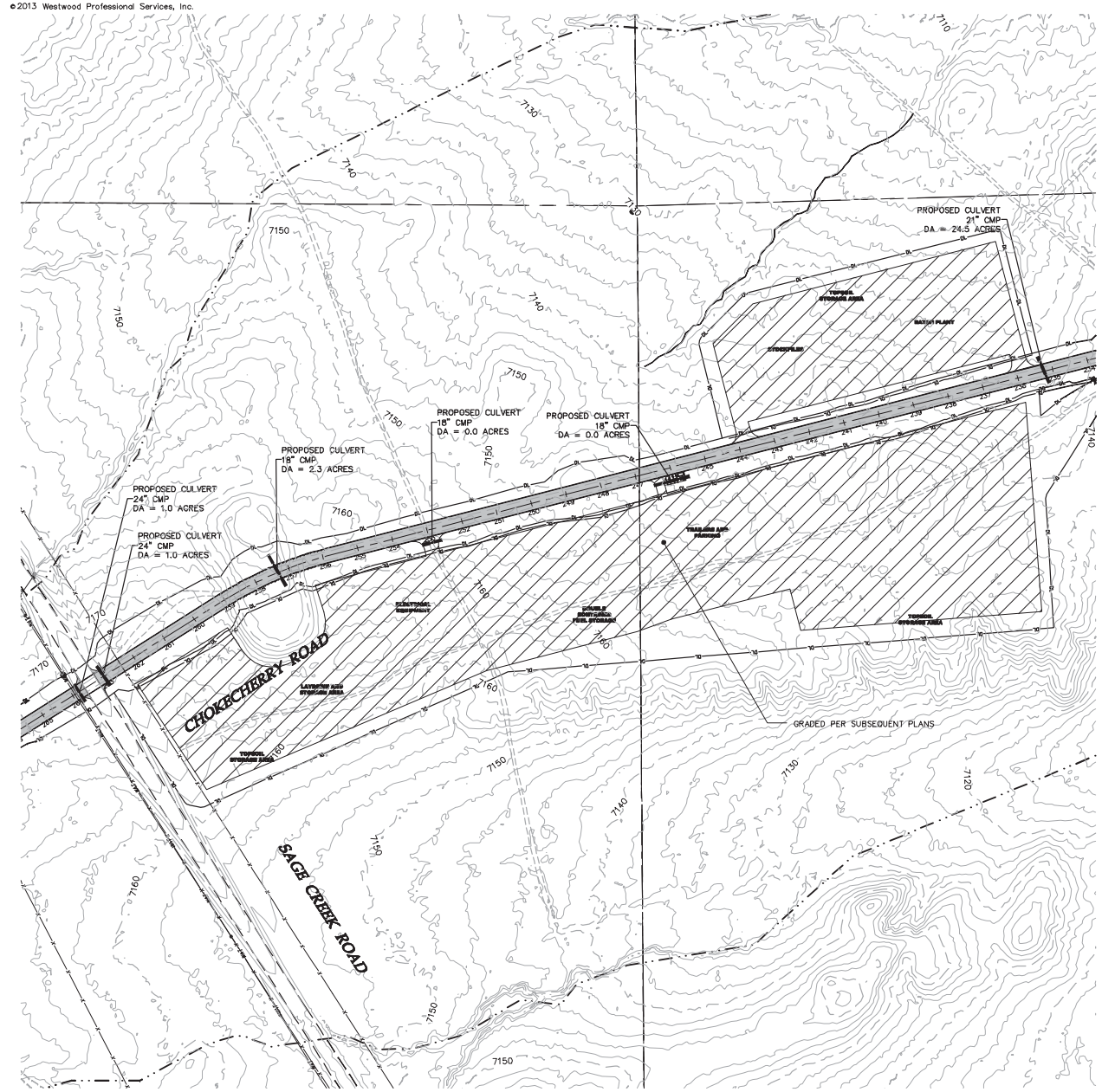

NOTES:

1. YARD SIZE, ORIENTATION, AND TRAFFIC FLOW MAY VARY FROM WHAT IS SHOWN IN THE PLAN.
2. SECURITY FENCING TO BE PLACED BY GENERAL CONTRACTOR AS REQUESTED BY OWNER TO PROTECT LAYDOWN AREA. FENCING TO BE REMOVED DURING RESTORATON.
3. LAYDOWN LIGHTING MAY BE NEEDED FOR NIGHT TIME OPERATION. THE GENERAL CONTRACTOR SHALL PROVIDE A LIGHTING PLAN TO THE OWNER FOR APPROVAL PRIOR TO CONSTRUCTION.

LEGEND:

- PROPOSED ROAD
- PROPOSED ROAD DISTURBANCE LIMIT
- PROPOSED FENCE
- PROPOSED FENCE CROSSING
- PROPOSED UTILITY CROSSING
- EXISTING BITUMINOUS ROAD
- EXISTING GRAVEL ROAD
- EXISTING DIRT ROAD/TRAIL
- EXISTING FENCE
- SECTION LINE (GIS)
- EXISTING CULVERT
- EXISTING TELEPHONE LINE
- EXISTING OVERHEAD POWER
- EXISTING FIBER OPTIC LINE
- EXISTING WATER LINE
- EXISTING GAS PIPELINE
- EXISTING 10' CONTOURS
- EXISTING 2' CONTOURS
- EXISTING TREE LINE
- EXISTING WATERWAY (GIS)
- EXISTING WATER EDGE
- DELINEATED WETLAND
- DESKTOP WETLAND
- PROPOSED UTILITY CORRIDOR
- PROPOSED 6% OR GREATER ROAD SLOPE
- PROPOSED O&M
- PROPOSED WIND FARM LAYDOWN YARD
- PROPOSED HAUL ROAD LAYDOWN YARD
- EXISTING SECTION NUMBER

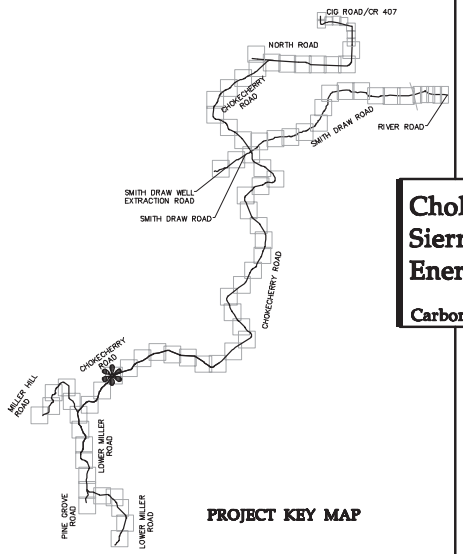

PROJECT KEY MAP

Westwood Professional Services, Inc.
7699 Anagram Drive
Eden Prairie, MN 55344
PHONE 952-937-5150
FAX 952-937-5822
TOLL FREE 1-800-905-5150
www.westwoodps.com

Designed: DSW/CRK/PMS
Checked: BSC
Drawn: KAR/DJG
Record Drawing by/date:

Revisions #	DATE	DESCRIPTION
0	05/17/13	ORIGINAL SUBMITTAL
1	08/09/13	PLAN UPDATES/DEVELOPER COMMENTS
2	03/14/14	PLAN UPDATES/DEVELOPER COMMENTS

Prepared for:

Power Company of Wyoming LLC
555 Seventeenth Street, Suite 2400
Denver, CO 80202 USA

N

0' 150' 300' 450'

Chokecherry and Sierra Madre Wind Energy Project

Carbon County, Wyoming

East Deadman Laydown Yard

Phase 1 Haul Road and Facilities
Issued for Permit
NOT FOR CONSTRUCTION

Date: 05/17/13
Sheet: 139 OF 147

20111120SPF11.dwg

©2013 Westwood Professional Services, Inc.

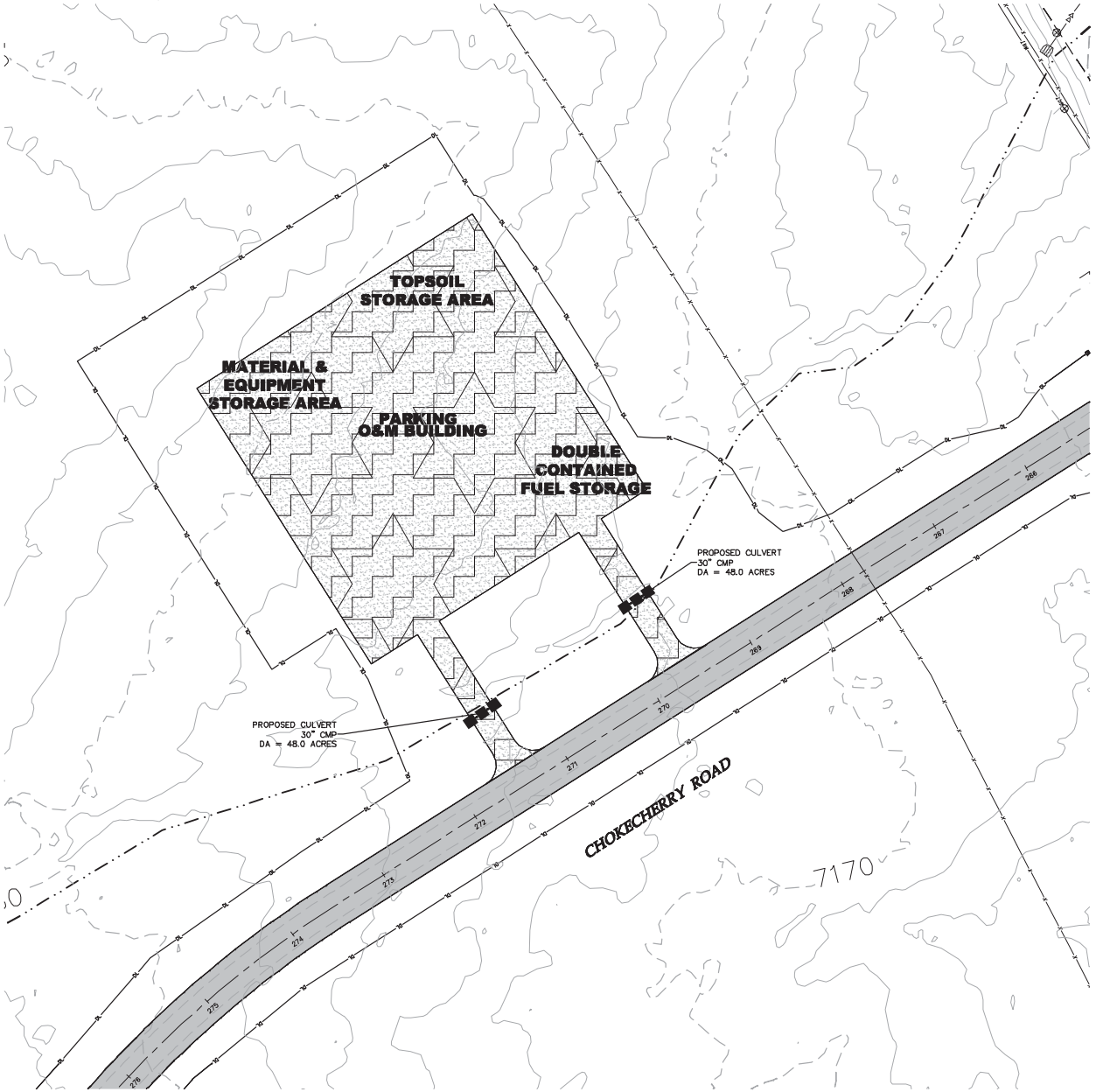

NOTES:

1. YARD SIZE, ORIENTATION, AND TRAFFIC FLOW MAY VARY FROM WHAT IS SHOWN IN THE PLAN.
2. SECURITY FENCING TO BE PLACED BY GENERAL CONTRACTOR AS REQUESTED BY OWNER TO PROTECT LAYDOWN AREA. FENCING TO BE REMOVED DURING RESTORATON.
3. LAYDOWN LIGHTING MAY BE NEEDED FOR NIGHT TIME OPERATION. THE GENERAL CONTRACTOR SHALL PROVIDE A LIGHTING PLAN TO THE OWNER FOR APPROVAL PRIOR TO CONSTRUCTION.

LEGEND:

- PROPOSED ROAD
- PROPOSED ROAD DISTURBANCE LIMIT
- PROPOSED FENCE
- PROPOSED FENCE CROSSING
- PROPOSED UTILITY CROSSING
- EXISTING BITUMINOUS ROAD
- EXISTING GRAVEL ROAD
- EXISTING DIRT ROAD/TRAIL
- EXISTING FENCE
- SECTION LINE (GIS)
- EXISTING CULVERT
- EXISTING TELEPHONE LINE
- EXISTING OVERHEAD POWER
- EXISTING FIBER OPTIC LINE
- EXISTING WATER LINE
- EXISTING GAS PIPELINE
- EXISTING 10' CONTOURS
- EXISTING 2' CONTOURS
- EXISTING TREE LINE
- EXISTING WATERWAY (GIS)
- EXISTING WATER EDGE
- DELINEATED WETLAND
- DESKTOP WETLAND
- PROPOSED UTILITY CORRIDOR
- PROPOSED 6% OR GREATER ROAD SLOPE
- PROPOSED O&M
- PROPOSED WIND FARM LAYDOWN YARD
- PROPOSED HAUL ROAD LAYDOWN YARD
- EXISTING SECTION NUMBER

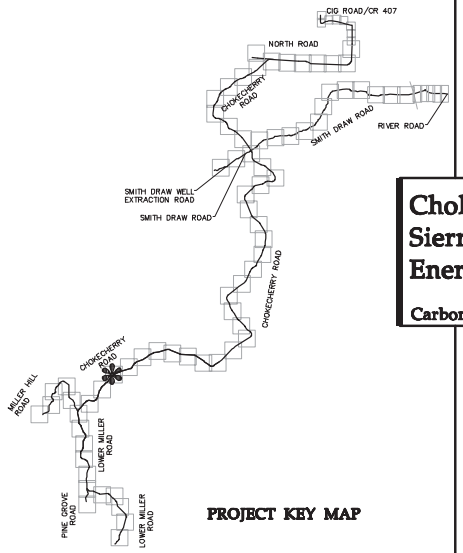

PROJECT KEY MAP

Westwood
Westwood Professional Services, Inc.
7000 Arapahoe Drive
Boise Prairie, MN 55044
PHONE 952-937-5150
FAX 952-937-5822
TOLL FREE 1-888-937-5150
www.westwood@ps.com

Designed: DSW/CHK/PAG
Checked: RSC
Drawn: KAB/DJG
Record Drawing by/date:

Revisions:

#	DATE	DESCRIPTION
0	05/17/13	ORIGINAL SUBMITTAL
1	08/09/13	PLAN UPDATES/DEVELOPER COMMENTS
2	03/14/14	PLAN UPDATES/DEVELOPER COMMENTS

Prepared for:

Power Company of Wyoming LLC
555 Seventeenth Street, Suite 2400
Denver, CO 80202 USA

N

0' 50' 100' 150'

Chokecherry and Sierra Madre Wind Energy Project

Carbon County, Wyoming

West Deadman Laydown Yard

Phase 1 Haul Road and Facilities Issued for Permit
NOT FOR CONSTRUCTION

Date: 05/17/13
Sheet: 140 OF 147

20111120SPF11.dwg

©2013 Westwood Professional Services, Inc.

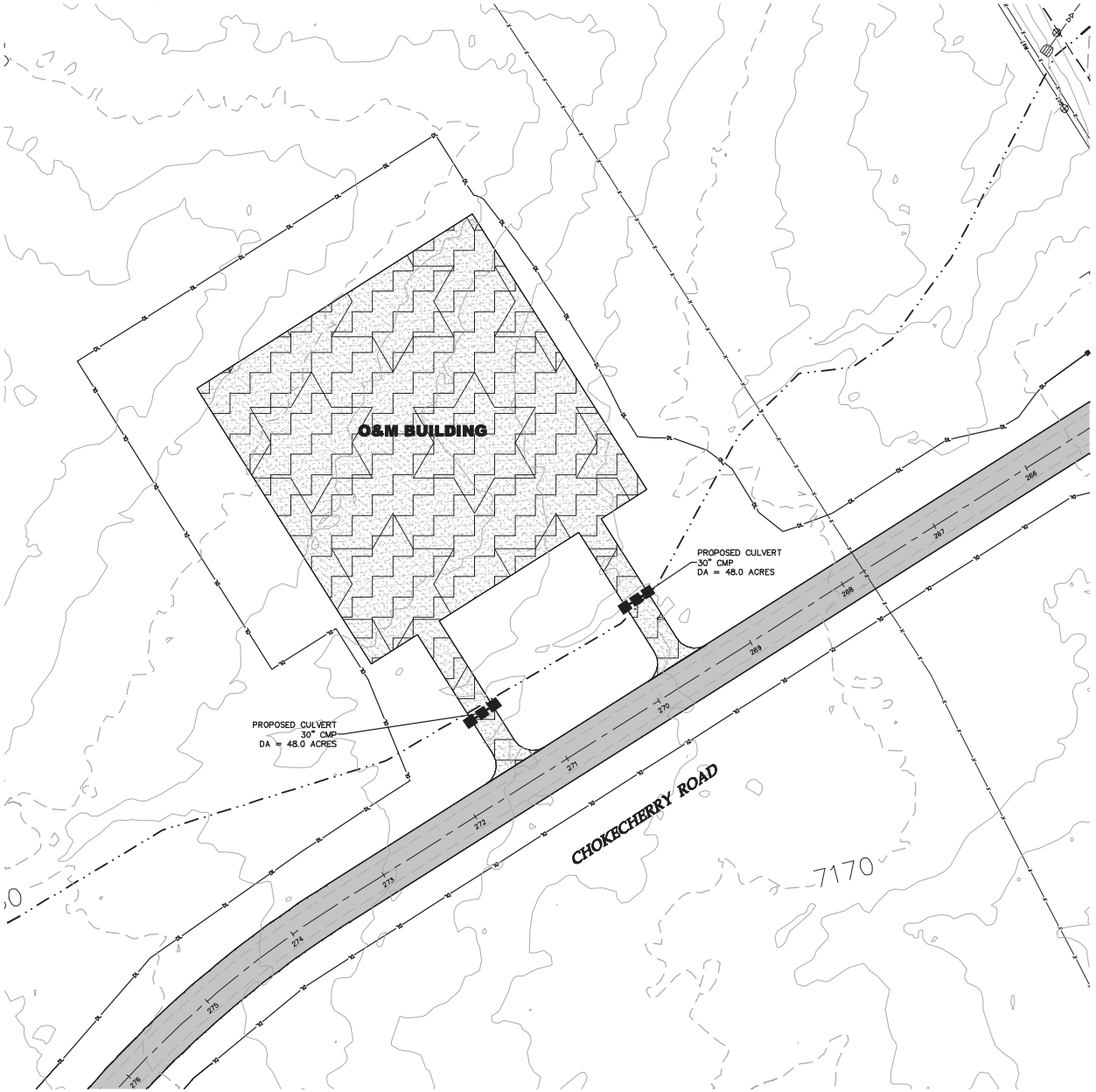

NOTES:

1. YARD SIZE, ORIENTATION, AND TRAFFIC FLOW MAY VARY FROM WHAT IS SHOWN IN THE PLAN.
2. SECURITY FENCING TO BE PLACED BY GENERAL CONTRACTOR AS REQUESTED BY OWNER TO PROTECT LAYDOWN AREA. FENCING TO BE REMOVED DURING RESTORATON.
3. LAYDOWN LIGHTING MAY BE NEEDED FOR NIGHT TIME OPERATION. THE GENERAL CONTRACTOR SHALL PROVIDE A LIGHTING PLAN TO THE OWNER FOR APPROVAL PRIOR TO CONSTRUCTION.

LEGEND:

- PROPOSED ROAD
- PROPOSED ROAD DISTURBANCE LIMIT
- PROPOSED FENCE
- PROPOSED FENCE CROSSING
- PROPOSED UTILITY CROSSING
- EXISTING BITUMINOUS ROAD
- EXISTING GRAVEL ROAD
- EXISTING DIRT ROAD/TRAIL
- EXISTING FENCE
- SECTION LINE (GIS)
- EXISTING CULVERT
- EXISTING TELEPHONE LINE
- EXISTING OVERHEAD POWER
- EXISTING FIBER OPTIC LINE
- EXISTING WATER LINE
- EXISTING GAS PIPELINE
- EXISTING 10' CONTOURS
- EXISTING 2' CONTOURS
- EXISTING TREE LINE
- EXISTING WATERWAY (GIS)
- EXISTING WATER EDGE
- DELINEATED WETLAND
- DESKTOP WETLAND
- PROPOSED UTILITY CORRIDOR
- PROPOSED 6% OR GREATER ROAD SLOPE
- PROPOSED O&M
- PROPOSED WIND FARM LAYDOWN YARD
- PROPOSED HAUL ROAD LAYDOWN YARD
- EXISTING SECTION NUMBER

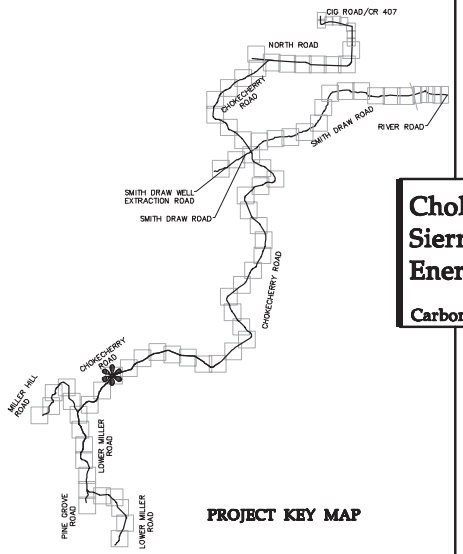

PROJECT KEY MAP

Westwood
Westwood Professional Services, Inc.
7000 Anagram Drive
Eden Prairie, MN 55344
PHONE 952-937-5150
FAX 952-937-5822
TOLL FREE 1-888-937-5150
WWW.WESTWOOD@pa.com

Designed: DSW/CEK/PAG
Checked: RSC
Drawn: KAB/DJG
Record Drawing by/date:

Revisions:

#	DATE	DESCRIPTION
0	05/17/13	ORIGINAL SUBMITTAL
1	08/09/13	PLAN UPDATES/DEVELOPER COMMENTS
2	03/14/14	PLAN UPDATES/DEVELOPER COMMENTS

Prepared for:

Power Company of Wyoming LLC
555 Seventeenth Street, Suite 2400
Denver, CO 80202 USA

N

0' 50' 100' 150'

Chokecherry and Sierra Madre Wind Energy Project

Carbon County, Wyoming

Miller Hill Maintenance Area

Phase 1 Haul Road and Facilities Issued for Permit
NOT FOR CONSTRUCTION

Date: 05/17/13
Sheet: 141 OF 147

20111120SPF11.dwg

©2013 Westwood Professional Services, Inc.

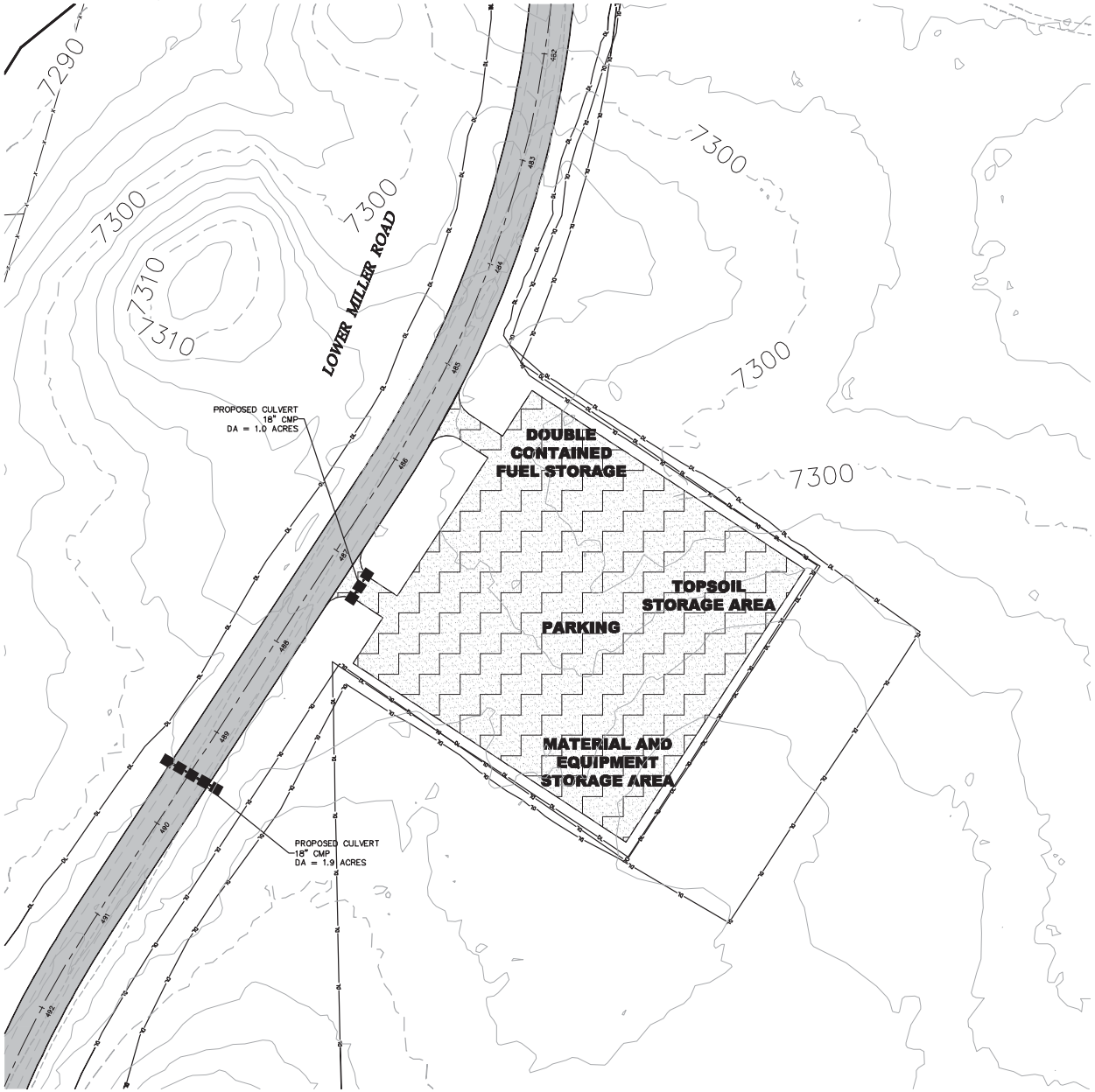

NOTES:

1. YARD SIZE, ORIENTATION, AND TRAFFIC FLOW MAY VARY FROM WHAT IS SHOWN IN THE PLAN.
2. SECURITY FENCING TO BE PLACED BY GENERAL CONTRACTOR AS REQUESTED BY OWNER TO PROTECT LAYDOWN AREA. FENCING TO BE REMOVED DURING RESTORATON.
3. LAYDOWN LIGHTING MAY BE NEEDED FOR NIGHT TIME OPERATION. THE GENERAL CONTRACTOR SHALL PROVIDE A LIGHTING PLAN TO THE OWNER FOR APPROVAL PRIOR TO CONSTRUCTION.

LEGEND:

- PROPOSED ROAD
- PROPOSED ROAD DISTURBANCE LIMIT
- PROPOSED FENCE
- PROPOSED FENCE CROSSING
- PROPOSED UTILITY CROSSING
- EXISTING BITUMINOUS ROAD
- EXISTING GRAVEL ROAD
- EXISTING DIRT ROAD/TRAIL
- EXISTING FENCE
- SECTION LINE (GIS)
- EXISTING CULVERT
- EXISTING TELEPHONE LINE
- EXISTING OVERHEAD POWER
- EXISTING FIBER OPTIC LINE
- EXISTING WATER LINE
- EXISTING GAS PIPELINE
- EXISTING 10' CONTOURS
- EXISTING 2' CONTOURS
- EXISTING TREE LINE
- EXISTING WATERWAY (GIS)
- EXISTING WATER EDGE
- DELINEATED WETLAND
- DESKTOP WETLAND
- PROPOSED UTILITY CORRIDOR
- PROPOSED 6% OR GREATER ROAD SLOPE
- PROPOSED O&M
- PROPOSED WIND FARM LAYDOWN YARD
- PROPOSED HAUL ROAD LAYDOWN YARD
- EXISTING SECTION NUMBER

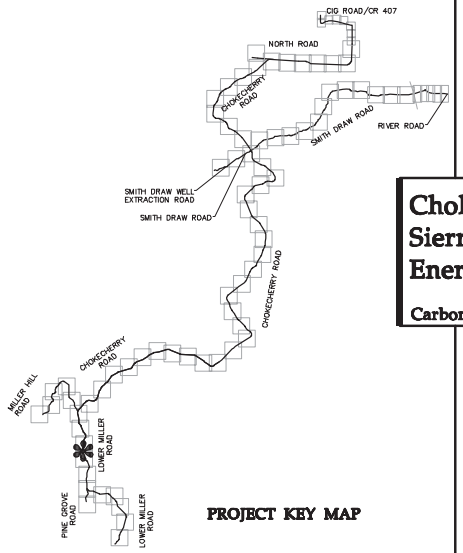

PROJECT KEY MAP

Westwood Professional Services, Inc.
7699 Anagram Drive
Eden Prairie, MN 55344
PHONE 952-937-5150
FAX 952-937-5822
TOLL FREE 1-888-937-5150
www.westwoodps.com

Designed: DSW/CRK/PMS
Checked: BSC
Drawn: KAR/DJG
Record Drawing by/date:

Revisions #	DATE	DESCRIPTION
0	05/17/13	ORIGINAL SUBMITTAL
1	08/09/13	PLAN UPDATES/DEVELOPER COMMENTS
2	03/14/14	PLAN UPDATES/DEVELOPER COMMENTS

Prepared for:

Power Company of Wyoming LLC
555 Seventeenth Street, Suite 2400
Denver, CO 80202 USA

N

0' 50' 100' 150'

Chokecherry and Sierra Madre Wind Energy Project

Carbon County, Wyoming

Miller Hill Laydown Yard

Phase 1 Haul Road and Facilities
Issued for Permit
NOT FOR CONSTRUCTION

Date: 05/17/13
Sheet: 142 OF 147

20111120SPF11.dwg

©2013 Westwood Professional Services, Inc.

NOTES:

1. YARD SIZE, ORIENTATION, AND TRAFFIC FLOW MAY VARY FROM WHAT IS SHOWN IN THE PLAN.
2. SECURITY FENCING TO BE PLACED BY GENERAL CONTRACTOR AS REQUESTED BY OWNER TO PROTECT LAYDOWN AREA. FENCING TO BE REMOVED DURING RESTORATON.
3. LAYDOWN LIGHTING MAY BE NEEDED FOR NIGHT TIME OPERATION. THE GENERAL CONTRACTOR SHALL PROVIDE A LIGHTING PLAN TO THE OWNER FOR APPROVAL PRIOR TO CONSTRUCTION.

LEGEND:

- PROPOSED ROAD
- PROPOSED ROAD DISTURBANCE LIMIT
- PROPOSED FENCE
- PROPOSED FENCE CROSSING
- PROPOSED UTILITY CROSSING
- EXISTING BITUMINOUS ROAD
- EXISTING GRAVEL ROAD
- EXISTING DIRT ROAD/TRAIL
- EXISTING FENCE
- SECTION LINE (GIS)
- EXISTING CULVERT
- EXISTING TELEPHONE LINE
- EXISTING OVERHEAD POWER
- EXISTING FIBER OPTIC LINE
- EXISTING WATER LINE
- EXISTING GAS PIPELINE
- EXISTING 10' CONTOURS
- EXISTING 2' CONTOURS
- EXISTING TREE LINE
- EXISTING WATERWAY (GIS)
- EXISTING WATER EDGE
- DELINEATED WETLAND
- DESKTOP WETLAND
- PROPOSED UTILITY CORRIDOR
- PROPOSED 6% OR GREATER ROAD SLOPE
- PROPOSED O&M
- PROPOSED WIND FARM LAYDOWN YARD
- PROPOSED HAUL ROAD LAYDOWN YARD
- EXISTING SECTION NUMBER

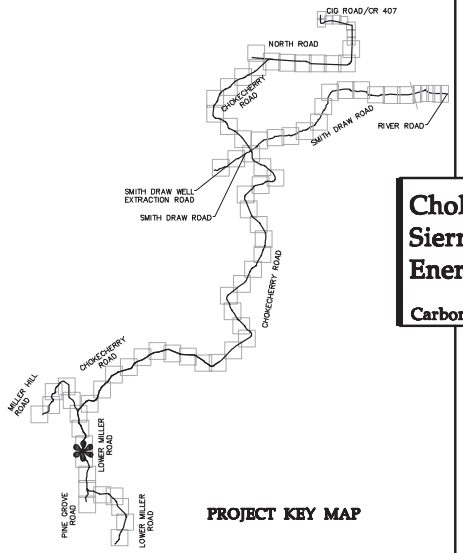

PROJECT KEY MAP

Westwood Professional Services, Inc.
7699 Anagram Drive
Eden Prairie, MN 55344
PHONE 952-937-5150
FAX 952-937-5822
TOLL FREE 1-800-905-5150
www.westwoodps.com

Designed:	DSW/CEK/PMS
Checked:	BSC
Drawn:	KAR/DJG

Record Drawing by/date

Revisions #	DATE	DESCRIPTION
0	05/17/13	ORIGINAL SUBMITTAL
1	08/09/13	PLAN UPDATES/DEVELOPER COMMENTS
2	03/14/14	PLAN UPDATES/DEVELOPER COMMENTS

Prepared for:

Power Company of Wyoming LLC
555 Seventeenth Street, Suite 2400
Denver, CO 80202 USA

N

0' 100' 200' 300'

Chokecherry and Sierra Madre Wind Energy Project

Carbon County, Wyoming

Miller Hill Laydown Yard

Phase 1 Haul Road and Facilities
Issued for Permit
NOT FOR CONSTRUCTION

Date: 05/17/13
Sheet: 143 OF 147

20111120SPF11.dwg

©2013 Westwood Professional Services, Inc.

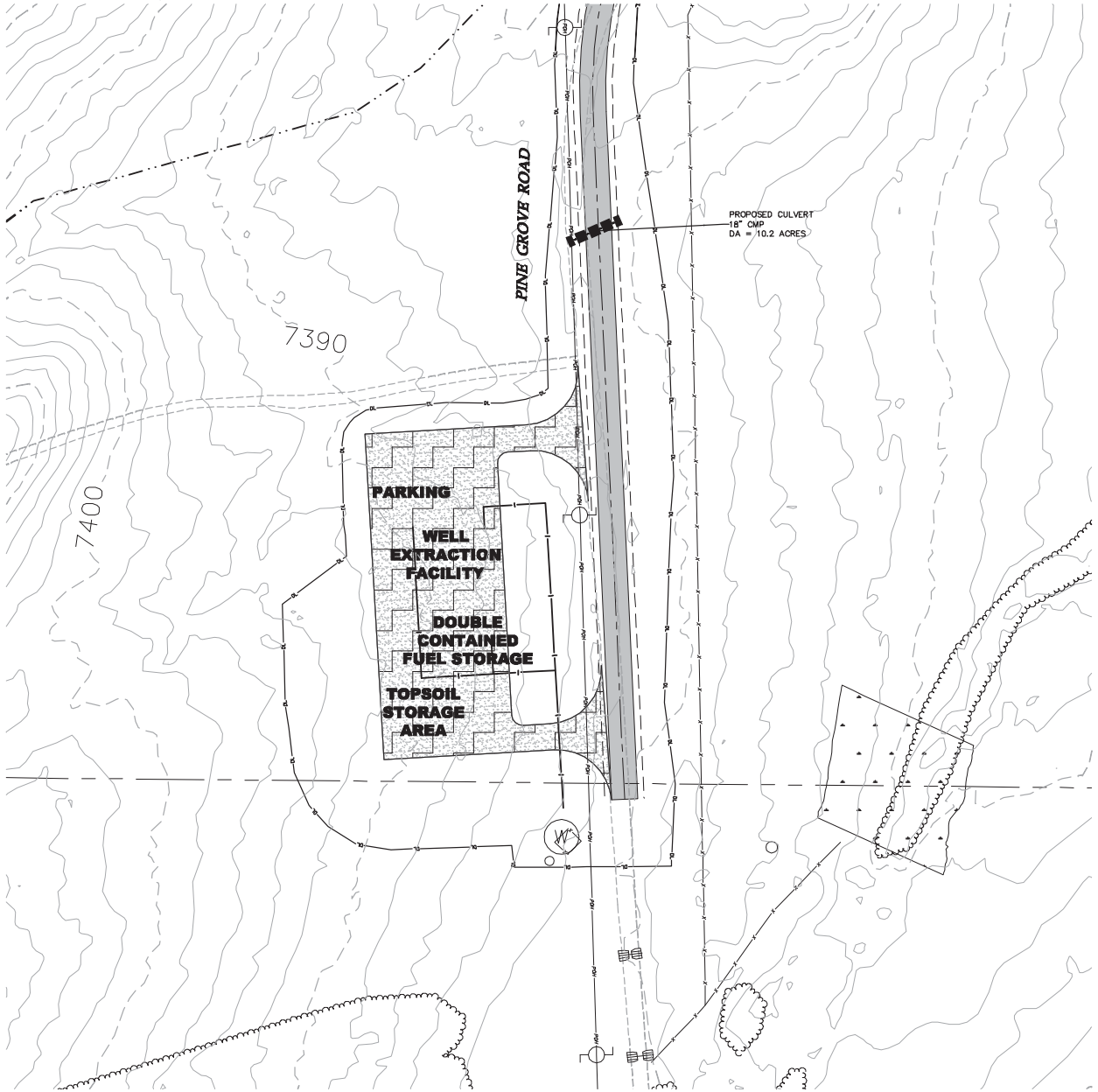

NOTES:

1. YARD SIZE, ORIENTATION, AND TRAFFIC FLOW MAY VARY FROM WHAT IS SHOWN IN THE PLAN.
2. SECURITY FENCING TO BE PLACED BY GENERAL CONTRACTOR AS REQUESTED BY OWNER TO PROTECT LAYDOWN AREA. FENCING TO BE REMOVED DURING RESTORATON.
3. LAYDOWN LIGHTING MAY BE NEEDED FOR NIGHT TIME OPERATION. THE GENERAL CONTRACTOR SHALL PROVIDE A LIGHTING PLAN TO THE OWNER FOR APPROVAL PRIOR TO CONSTRUCTION.

LEGEND:

- PROPOSED ROAD
- PROPOSED ROAD DISTURBANCE LIMIT
- PROPOSED FENCE
- PROPOSED FENCE CROSSING
- PROPOSED UTILITY CROSSING
- EXISTING BITUMINOUS ROAD
- EXISTING GRAVEL ROAD
- EXISTING DIRT ROAD/TRAIL
- EXISTING FENCE
- SECTION LINE (GIS)
- EXISTING CULVERT
- EXISTING TELEPHONE LINE
- EXISTING OVERHEAD POWER
- EXISTING FIBER OPTIC LINE
- EXISTING WATER LINE
- EXISTING GAS PIPELINE
- EXISTING 10' CONTOURS
- EXISTING 2' CONTOURS
- EXISTING TREE LINE
- EXISTING WATERWAY (GIS)
- EXISTING WATER EDGE
- DELINEATED WETLAND
- DESKTOP WETLAND
- PROPOSED UTILITY CORRIDOR
- PROPOSED 6% OR GREATER ROAD SLOPE
- PROPOSED O&M
- PROPOSED WIND FARM LAYDOWN YARD
- PROPOSED HAUL ROAD LAYDOWN YARD
- EXISTING SECTION NUMBER

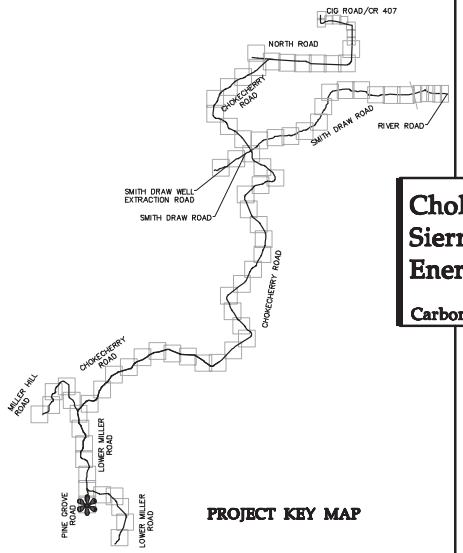

PROJECT KEY MAP

Westwood
Westwood Professional Services, Inc.
7800 Anagram Drive
Eden Prairie, MN 55344
PHONE 952-937-5150
FAX 952-937-5822
TOLL FREE 1-888-937-5150
www.westwoodps.com

Designed: DSW/CHK/PAG
Checked: RSC
Drawn: KAR/DJG
Record Drawing by/date:

Revisions:

#	DATE	DESCRIPTION
0	05/17/13	ORIGINAL SUBMITTAL
1	08/09/13	PLAN UPDATES/DEVELOPER COMMENTS
2	03/14/14	PLAN UPDATES/DEVELOPER COMMENTS

Prepared for:

Power Company of Wyoming LLC
555 Seventeenth Street, Suite 2400
Denver, CO 80202 USA

0' 50' 100' 150'

Chokecherry and Sierra Madre Wind Energy Project

Carbon County, Wyoming

Pine Grove Ranch Well Extraction Facility Water Station

Phase 1 Haul Road and Facilities
Issued for Permit
NOT FOR CONSTRUCTION

Date: 05/17/13
Sheet: 144 OF 147

20111120SPF11.dwg

©2013 Westwood Professional Services, Inc.

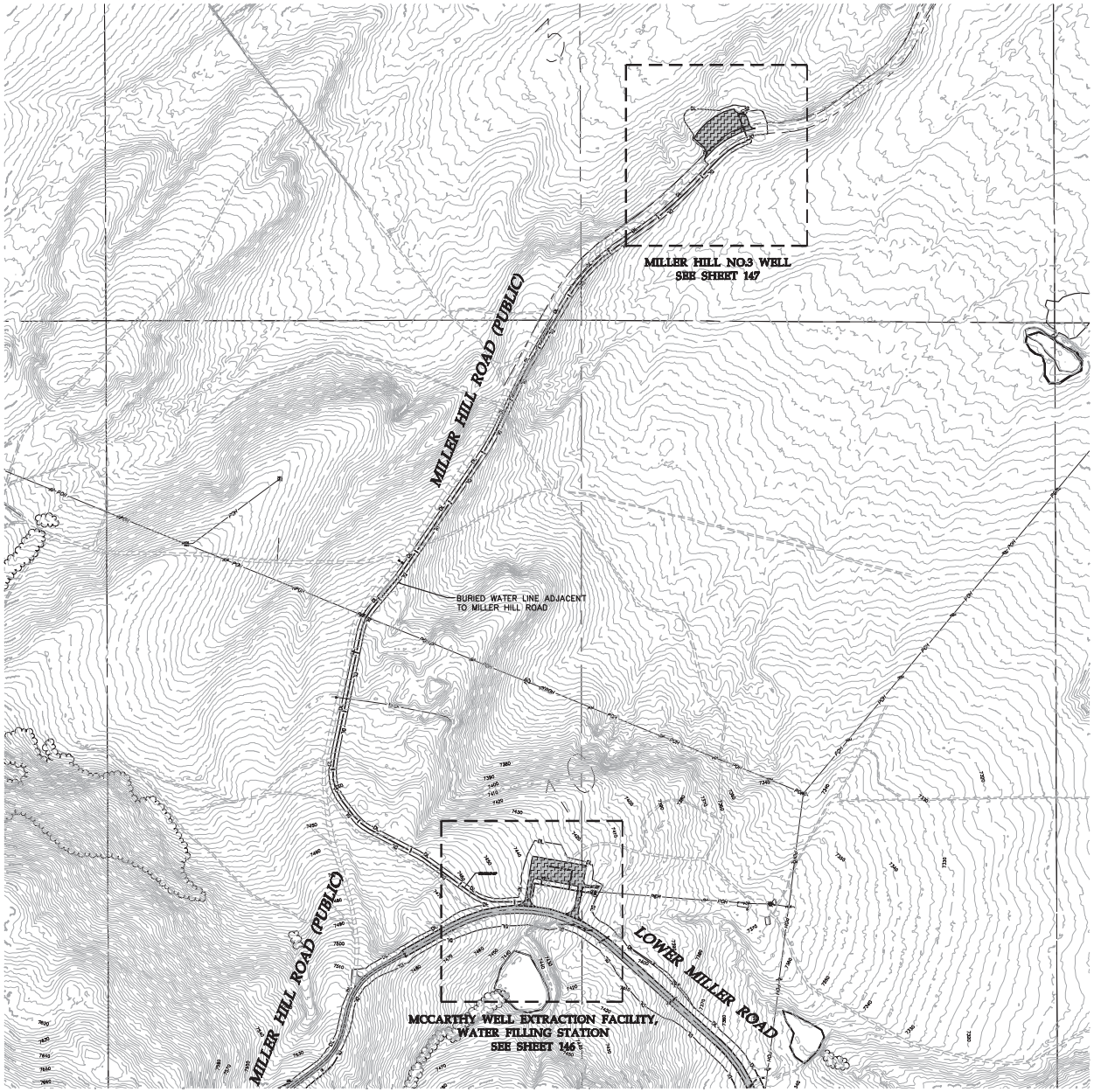

LEGEND:

- PROPOSED ROAD
- PROPOSED ROAD DISTURBANCE LIMIT
- PROPOSED FENCE
- PROPOSED FENCE CROSSING
- PROPOSED UTILITY CROSSING
- EXISTING BITUMINOUS ROAD
- EXISTING GRAVEL ROAD
- EXISTING DIRT ROAD/TRAIL
- EXISTING FENCE
- SECTION LINE (GIS)
- EXISTING CULVERT
- EXISTING TELEPHONE LINE
- EXISTING OVERHEAD POWER
- EXISTING FIBER OPTIC LINE
- EXISTING WATER LINE
- EXISTING GAS PIPELINE
- EXISTING 10' CONTOURS
- EXISTING 2' CONTOURS
- EXISTING TREE LINE
- EXISTING WATERWAY (GIS)
- EXISTING WATER EDGE
- DELINEATED WETLAND
- DESKTOP WETLAND
- PROPOSED UTILITY CORRIDOR
- PROPOSED 6% OR GREATER ROAD SLOPE
- PROPOSED O&M
- PROPOSED WIND FARM LAYDOWN YARD
- PROPOSED HAUL ROAD LAYDOWN YARD
- EXISTING SECTION NUMBER

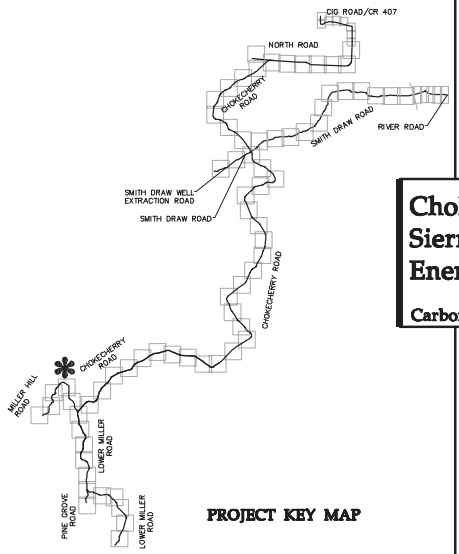

PROJECT KEY MAP

Westwood

Westwood Professional Services, Inc.
7699 Anagram Drive
Eden Prairie, MN 55344

PHONE 952-937-5150
FAX 952-937-5822
TOLL FREE 1-888-937-5150

www.westwood@ps.com

Designed: DSW/CEK/PAG
Checked: RSC
Drawn: KAB/DSG
Record Drawing by/date:

Revisions:

#	DATE	DESCRIPTION
0	05/17/13	ORIGINAL SUBMITTAL
1	08/09/13	PLAN UPDATES/DEVELOPER COMMENTS
2	03/14/14	PLAN UPDATES/DEVELOPER COMMENTS

Prepared for:

Power Company of Wyoming LLC
555 Seventeenth Street, Suite 2400
Denver, CO 80202 USA

N

0' 300' 600' 900'

Chokecherry and Sierra Madre Wind Energy Project

Carbon County, Wyoming

McCarthy Water Filling Station Summary

Phase 1 Haul Road and Facilities Issued for Permit
NOT FOR CONSTRUCTION

Date: 05/17/13
Sheet: 145 OF 147

20111120SPF11.dwg

©2013 Westwood Professional Services, Inc.

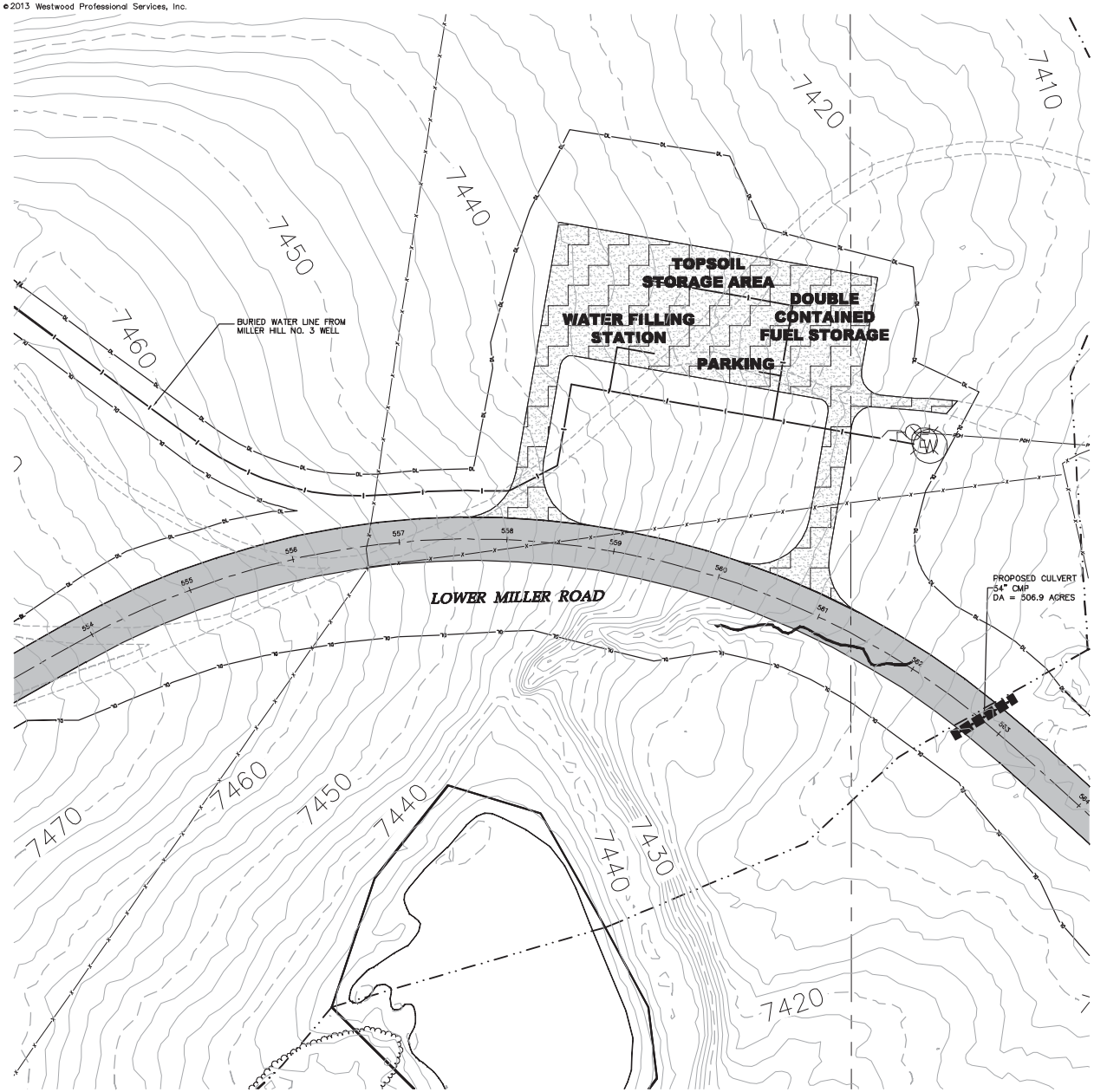

NOTES:

1. YARD SIZE, ORIENTATION, AND TRAFFIC FLOW MAY VARY FROM WHAT IS SHOWN IN THE PLAN.
2. SECURITY FENCING TO BE PLACED BY GENERAL CONTRACTOR AS REQUESTED BY OWNER TO PROTECT LAYDOWN AREA. FENCING TO BE REMOVED DURING RESTORATON.
3. LAYDOWN LIGHTING MAY BE NEEDED FOR NIGHT TIME OPERATION. THE GENERAL CONTRACTOR SHALL PROVIDE A LIGHTING PLAN TO THE OWNER FOR APPROVAL PRIOR TO CONSTRUCTION.

LEGEND:

- PROPOSED ROAD
- PROPOSED ROAD DISTURBANCE LIMIT
- PROPOSED FENCE
- PROPOSED FENCE CROSSING
- PROPOSED UTILITY CROSSING
- EXISTING BITUMINOUS ROAD
- EXISTING GRAVEL ROAD
- EXISTING DIRT ROAD/TRAIL
- EXISTING FENCE
- SECTION LINE (GIS)
- EXISTING CULVERT
- EXISTING TELEPHONE LINE
- EXISTING OVERHEAD POWER
- EXISTING FIBER OPTIC LINE
- EXISTING WATER LINE
- EXISTING GAS PIPELINE
- EXISTING 10' CONTOURS
- EXISTING 2' CONTOURS
- EXISTING TREE LINE
- EXISTING WATERWAY (GIS)
- EXISTING WATER EDGE
- DELINEATED WETLAND
- DESKTOP WETLAND
- PROPOSED UTILITY CORRIDOR
- PROPOSED 6% OR GREATER ROAD SLOPE
- PROPOSED O&M
- PROPOSED WIND FARM LAYDOWN YARD
- PROPOSED HAUL ROAD LAYDOWN YARD
- EXISTING SECTION NUMBER

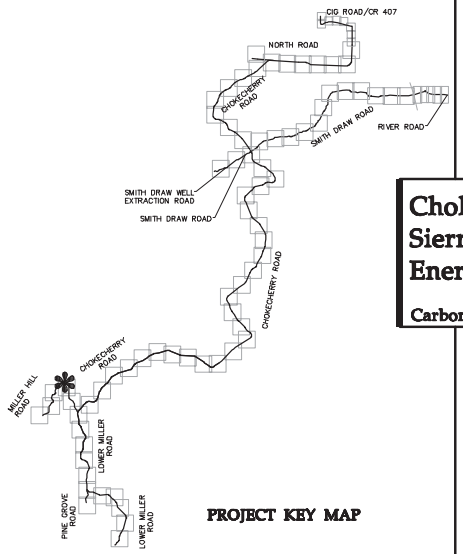

PROJECT KEY MAP

Westwood Professional Services, Inc.
7699 Anagram Drive
Eden Prairie, MN 55344
PHONE 952-937-5150
FAX 952-937-5822
TOLL FREE 1-800-905-5150
www.westwoodps.com

Designed: DSW/CEK/PMS
Checked: BSC
Drawn: KAR/DJG
Record Drawing by/date:

Revisions #	DATE	DESCRIPTION
0	05/17/13	ORIGINAL SUBMITTAL
1	08/09/13	PLAN UPDATES/DEVELOPER COMMENTS
2	03/14/14	PLAN UPDATES/DEVELOPER COMMENTS

Prepared for:

Power Company of Wyoming LLC
555 Seventeenth Street, Suite 2400
Denver, CO 80202 USA

N

0' 50' 100' 150'

Chokecherry and Sierra Madre Wind Energy Project

Carbon County, Wyoming

McCarthy Well Extraction Facility, Water Filling Station

Phase 1 Haul Road and Facilities
Issued for Permit
NOT FOR CONSTRUCTION

Date: 05/17/13
Sheet: 146 OF 147

20111120SPF11.dwg

©2013 Westwood Professional Services, Inc.

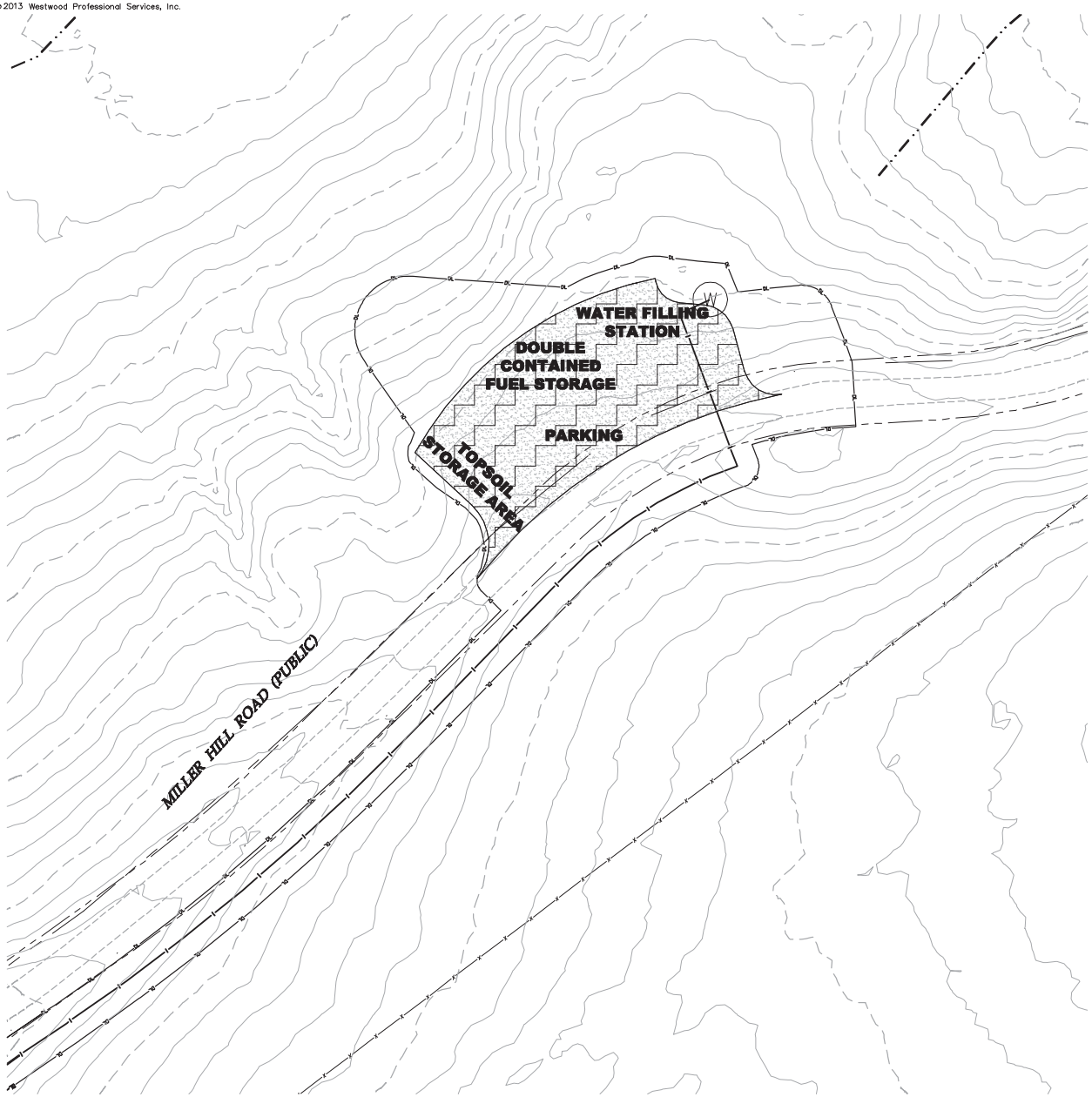

NOTES:

1. YARD SIZE, ORIENTATION, AND TRAFFIC FLOW MAY VARY FROM WHAT IS SHOWN IN THE PLAN.
2. SECURITY FENCING TO BE PLACED BY GENERAL CONTRACTOR AS REQUESTED BY OWNER TO PROTECT LAYDOWN AREA. FENCING TO BE REMOVED DURING RESTORATON.
3. LAYDOWN LIGHTING MAY BE NEEDED FOR NIGHT TIME OPERATION. THE GENERAL CONTRACTOR SHALL PROVIDE A LIGHTING PLAN TO THE OWNER FOR APPROVAL PRIOR TO CONSTRUCTION.

LEGEND:

- PROPOSED ROAD
- PROPOSED ROAD DISTURBANCE LIMIT
- PROPOSED FENCE
- PROPOSED FENCE CROSSING
- PROPOSED UTILITY CROSSING
- EXISTING BITUMINOUS ROAD
- EXISTING GRAVEL ROAD
- EXISTING DIRT ROAD/TRAIL
- EXISTING FENCE
- SECTION LINE (GIS)
- EXISTING CULVERT
- EXISTING TELEPHONE LINE
- EXISTING OVERHEAD POWER
- EXISTING FIBER OPTIC LINE
- EXISTING WATER LINE
- EXISTING GAS PIPELINE
- EXISTING 10' CONTOURS
- EXISTING 2' CONTOURS
- EXISTING TREE LINE
- EXISTING WATERWAY (GIS)
- EXISTING WATER EDGE
- DELINEATED WETLAND
- DESKTOP WETLAND
- PROPOSED UTILITY CORRIDOR
- PROPOSED 6% OR GREATER ROAD SLOPE
- PROPOSED O&M
- PROPOSED WIND FARM LAYDOWN YARD
- PROPOSED HAUL ROAD LAYDOWN YARD
- EXISTING SECTION NUMBER

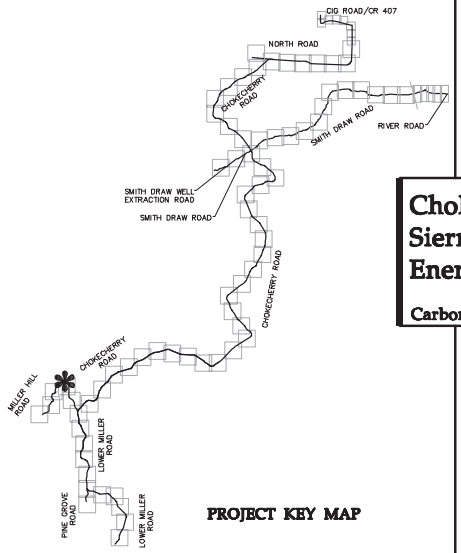

PROJECT KEY MAP

Westwood
Westwood Professional Services, Inc.
7000 Arapahoe Drive
Boise Prairie, MN 55044
PHONE 952-937-5150
FAX 952-937-5822
TOLL FREE 1-800-267-5150
www.westwood@pa.com

Designed: DSW/CHK/PAG
Checked: RSC
Drawn: KAR/DJG
Record Drawing by/date:

Revisions:

#	DATE	DESCRIPTION
0	05/17/13	ORIGINAL SUBMITTAL
1	08/09/13	PLAN UPDATES/DEVELOPER COMMENTS
2	03/14/14	PLAN UPDATES/DEVELOPER COMMENTS

Prepared for:

Power Company of Wyoming LLC
555 Seventeenth Street, Suite 2400
Denver, CO 80202 USA

N

0' 50' 100' 150'

Chokecherry and Sierra Madre Wind Energy Project

Carbon County, Wyoming

Miller Hill No.3 Well

Phase 1 Haul Road and Facilities
Issued for Permit
NOT FOR CONSTRUCTION

Date: 05/17/13
Sheet: 147 OF 147

20111120SPF11.dwg