CHAPTER 3

ENVIRONMENTAL IMPACTS OF THE PROPOSED ACTION

This chapter is an analysis of the significant impacts of the proposed action upon the various resources as they exist today (described in Chapter 2). Analyses indicate that there would be no significant impacts upon climate, air quality, topography, geology, paleontology, mineral resources, and land use plans, controls, and constraints.

Impacts are assessed at the short term and at the long term. The short term is 1986, the year by which all allotment management plans (AMPs) would have been fully implemented and each allotment would have gone through at least one full cycle of the proposed grazing system. The long term is 1998, the year by which all objectives of the proposed action should have been reached.

The proposed level of livestock grazing is compared throughout the impact analysis to the average active use level over the last 5 years as described in Chapters 1 and 2. The proposed action assumes that all licensed livestock use would be active; so it represents an increase in the active livestock use (i.e., nonuse would be eliminated). However, the proposed action also includes a reduction from present total licensed livestock use. The proposed level of livestock use is below the proper use level because allocation is made from the total properly usable forage for wild horses and wildlife. The remaining properly usable forage is proposed to be allocated to livestock.

ASSUMPTIONS AND ANALYSIS GUIDELINES

Some assumptions have necessarily been made in the analysis of impacts. The following are general assumptions. Assumptions specific to a given resource are presented with that resource section in this chapter.

1. Wildlife population management would continue through harvesting authorized by the Wyoming Game and Fish Department, and the maximum population levels would remain as they are in the Wyoming Game and Fish Department's Strategic Plan.

2. Wild horse numbers in the Seven Lakes ES area would be reduced in accordance with the draft Seven Lakes Herd Management Area Plan (HMAP), which would be implemented concurrently with the proposed action. The area would have a maximum of 135 horses, a minimum of 66 horses, and an average of 95 horses. The Ferris allotment would have a maximum of 21, minimum of 10, and an average of 15 horses. The Stewart Creek allotment would have a maximum of 57, minimum of 28, and an average of 40 horses. The Cyclone Rim allotment would have a maximum of 57, minimum of 28, and an average of 40 horses.

3. Range improvements would be completed on schedule (by year 5) and would be funded 70% by BLM and 30% out of range betterment funds.

4. The socioeconomic analysis compares impacts of the proposed action in 1986 and 1998 to the present situation (1977) and to a projected continuation of the present situation to 1986 and 1998. The analysis also compares the present value of income under the proposed action with the present value of income under the present situation for the total 20-year analysis period.

5. Due to the fact that the proposed action includes complex allotment boundary changes, a simple comparison between the present situation and the proposed action is not possible. To facilitate understanding of the socioeconomic impacts the Socioeconomic Conditions section analyzes only those livestock operations which run livestock in the ES area under the present situation and who will continue to do so under the proposed action. Those livestock operations licensed to graze livestock in the present Seven Lakes incommon allotment which will be north of the new Cyclone Rim and Stewart Creek allotments, should the proposed action be implemented, would be virtually unaffected by the proposed action in terms of socioeconomic conditions. They are therefore excluded for the socioeconomic analysis.

It may be noted that in some sections of Chapter 2 the present level of livestock use is defined as 26,105 AUMs while the Socioeconomic Conditions section sets the present level at 19,763 AUMs. The above explains why the present level of use was set at 19,763 AUMs for the Socioeconomic section.

Other sections use the figure, 26,105, AUMs because that was believed to be the level of actual on-the-ground use occurring in the ES area due to both authorized and unauthorized grazing of livestock.

Table 3-1 depicts the estimated number of surface acres that would be disturbed as a result of the construction and continued existence of the proposed range improvements.

TABLE 3-1
SURFACE ACRES DISTURBED AS A RESULT OF
PROPOSED RANGE IMPROVEMENTS*

TYPE IMPROVEMENT	NUMBER	ACRES DISTURBED PER UNIT	TOTAL ACRES DISTURBED
Spring Development	1	2.0	2.0
Type 1 Fence (Allotment boundary)	16.3 mi.	1.5/mi.	24.5
Let-down Fence	27.8 mi.	1.5/mi.	41.7
Cattleguard	4	0	0
Water Well Development	35	1.8	63.0
Pasture Boundary Signs	64 mi.	.1/mi.	6.4
Reservoir Repair	1	4.0	4.0
Exclosure (Reservoirs Fenced)	4	.2 on fenceline .9 inside permanent exclosure .9 inside livestock watering area	.8 on fenceline 3.6 inside permanent exclosure 3.6 inside livestock watering area
Pipeline	12 mi.	.1/mi.	1.2
		TOTAL	150.8

*See Appendix B-3-5 for rationales.

IMPACTS ON SOILS

Erosion Potential and Sediment Yield

The Universal Soil Loss Equation and the Sediment Yield Factor Rating were used to determine changes in erosion rates and sediment yields which would occur following implementation of the proposed action. Anticipated changes were found to be so minimal that they could not be measured using the above methodology (see Appendix B-3-1 and B-2-18). A 2% increase (see Vegetation, Table 3-8) in vegetative cover on soils containing large amounts of sand and with relatively flat slopes (less than 5%) indicated little if any changes in erosion or sediment yield as a result of implementation of the proposed action.

Wind Erosion

The three main factors influencing wind erosion are soil conditions, rainfall, and vegetation (Hudson 1971). Soils in the area normally form a crust or seal which reduces the ability of the wind to remove and carry soil particles. When a soil surface is moist, it is not affected by wind erosion. Areas of low precipitation (less than 12 inches) are therefore more affected by wind erosion than areas with higher precipitation. Precipitation in most of the Seven Lakes ES area ranges from 7 to 9 inches (see Climate section). Vegetation, litter, and stone form a protective layer on the surface of the soil, reducing moisture loss by evaporation and slowing the velocity of the wind near the soil surface.

Therefore, implementation of the proposed action and the anticipated 2% increase in cover should reduce erosion by wind. However, the expected reduction would be partially offset, to an unknown extent, by livestock breaking up the soil crust, which would increase the accessibility of soil particles to removal by wind.

Summary of Impacts

Because of generally good range conditions, dispersal of grazing use by additional waters, deferring livestock grazing use during the initial vegetation growing season and total grazing use at a level well below average annual growth (Appendix B-2-7) changes in erosion rates and sediment yields were found to be so minimal that they could not be measured. There would be a very small but unquantifiable short and long-term decrease of soil erosion by wind.

IMPACTS ON WATER RESOURCES

Impacts on Surface Water Supply

Grazing Systems

Conversions in livestock class and implementation of grazing systems would impact water use. In all allotments, livestock consumption of water would increase over the short term because of activation of nonuse in the proposed action, and then increase more over the long term because of the grazing systems (Table 3-2). The net impact on livestock water consumption in the ES area would be an increase from 14 to 27 acre-feet/year (ac ft/yr) in the short term and to 30 ac ft/yr in the long term. This increase would not decrease the supply of available water since wells would be developed to supply additional water. As shown in Table 3-2 the quantities of water used by livestock are small. The table also shows that wildlife consumption of water would remain the same, wild horse consumption would decrease by two-thirds, while livestock consumption would double; all by the long term.

Storm runoffs would be impacted because of the expected increase in vegetative cover caused by the grazing systems (see Vegetation Table 3-8). Storm runoff was calculated from at least one representative stream in each allotment. These streams only represent 84,000 acres of the ES area, and thus provide expected relative changes in runoff, not the total change for the entire ES area. To determine the storm runoffs, HYMO nomographs developed by Water Resources Research Institute (WRRI) (Smith 1976a) were used with hydrologic soil-cover complexes as the input. The hydrologic soil-cover complexes were determined by using infiltration and vegetative cover along with soils data. The runoff values are developed in Appendices B-3-1 and B-3-2. The present, short-term, and long-term 10-year storm runoff is presented in Table 3-3. Table 3-3 indicates that ten-year recurrence runoof for the ES area as a whole under the proposed action would decrease by 23 percent by the long term. Runoff would be reduced in all allotments except the Stewart Creek where intensity of use and vegetation increases could nearly balance out causing runoff to increase slightly at first and then begin to decrease.

Range Improvements

The decrease of storm runoff (Table 3-3) would be partially due to the water developments. The developments would draw livestock grazing out of the ephemeral and intermittent channels which are the areas where rainfall and snow are most likely to contribute to storm runoff (Hewlett and Nutter 1969). The decrease of runoff in these areas would be due to the lessened grazing intensity in the drainages, causing decreased soil compaction and thus increasing infiltration (Gifford and Hawkins n.d.).

The water developments would cause increased grazing in previously lightly grazed areas, thus increasing soil compaction and decreasing infiltration around the wells. However, this increased acreage of heavy grazing would be offset by the greater increase of area under light or moderate grazing (see Appendix B-3-8). Therefore, while total consumption of water by livestock, wildlife, and wild horses would increase both by the short and long term this would have no effect on surface water supply. Ten-year recurrence runoff by representative drainages would be decreased by 23% but while the effect would

TABLE 3-2
WATER CONSUMPTION AND LOSS FROM EVAPORATION

	Acre Feet of Water Per Year*		
	Present	Short Term	Long Term
Livestock Consumption:			
Ferris	2	2	2
Stewart Creek	2	8	9
Cyclone Rim	10	17	19
Total Livestock Consumption	14	27	30
Wild Horse Consumption	3	1	1
Wildlife Consumption	2	2	2
Evaporative Losses** From Livestock Water Developments	87	94	94
Total Consumption	106	124	127

*Table 2-4
**Appendix B-3-3

TABLE 3-3

TEN-YEAR RECURRENCE RUNOFF BY REPRESENTATIVE DRAINAGES

Allotment and Representative Drainages	Acre-Feet Runoff		
	Present	Short Term	Long Term
Ferris (Lost Soldier Creek)	165	150	130
Stewart Creek (Stewart Creek)	35	40	35
(Spring Creek)	37	40	37
(Bulls Creek)	28	32	29
Cyclone Rim (Eagles Nest Draw)	80	35	35
Total of Representative Drainages	345	297	266

be to decrease water supply, it is felt that the decrease on total water supply would be insignificant.

Impacts on Surface Water Quality

Grazing Systems

Since grazing systems would cause a reduction of storm runoff, and sediment transport is dependent on stream power (Linsley, Kohler, and Paulhus 1975), total sediment yields would be expected to be reduced also over both the short and long term. The amount of reduction would be proportional to the decrease of storm runoff, but what the proportion might be is not known.

Salinity levels (total dissolved solids) are proportional to sediment levels in the Seven Lakes area as can be seen from USGS (1976); thus, the decrease in total sediment levels would cause a proportional decrease of total salinity levels in both the short and long term.

Range Improvements

The water developments would affect distributions of livestock and thus affect bacterial quality of the waters. Since no data exist on bacteriological pathogens in the waters of the ES area, it is not possible to predict the magnitude of change in these levels. Kunkle (1970) determined that coliform bacteria in streams came mainly from the area directly adjacent to streams, and that upland areas contributed very minor amounts. The water developments of the proposed action are expected to draw livestock concentrations from along the streams into the presently dry upland areas. Therefore, it would be expected that fecal contamination from livestock would decrease in waters of the area over both the short and long term.

The proportion of bacteriological pathogens contributed by livestock in comparison to such other sources as wildlife is not known; so it cannot be determined whether a decrease in livestock contributions would have an impact on the overall fecal contamination of the area.

It is concluded, therefore, that the overall effect of implementation of the proposed action would be to improve water quality in the Seven Lakes ES area. It is not possible however, to predict the amount of improvement.

Impacts on Ground Water Supply

Range Improvements

Due to the water developments, a greater amount of groundwater would be used by the end of the short term, but the small amounts—1 to 15 gallons per minute (gpm)—that would be pumped by proposed windmills for stock watering, usually only during the summer months, would only remove about 300 ac ft/yr in an area with a recharge rate of 20,000 ac ft/yr. Some of the produced water would percolate back into aquifers from overflow pits by seepage.

Groundwater quality would be improved by the spring improvement at Kinch-McKinney Springs. Fencing the spring would prevent contamination of the spring source by bacteriological pathogens in livestock feces.

The water made available by the water developments of the proposed action would be utilized by wildlife as well as livestock. There would be no change in wildlife consumption.

The improvement of one reservoir and construction of overflow pits at wells would increase the amount of stored water that would be lost to evaporation. The evaporation would be increased from 87 to 94 ac ft/yr by the end of the short term and would then remain constant through the long term. This increase in evaporation would not be appreciable enough to decrease water supplies.

Summary of Impacts

Water consumption and evaporation would be increased from 106 to 124 ac ft/yr in the short term and to 127 ac ft/yr in the long term because of the proposed action. Most of the increase would be due to increased livestock consumption (Table 3-2). This increase in water consumption and evaporation is insignificant given the potential water supply, particularly from groundwater, in the ES area. The sum of 127 ac ft/yr is approximately one-half of one percent of the annual recharge rate of 20,000 ac ft.

Ten-year recurrence storm runoffs would be expected to decrease in all allotments by an average of 23% by the end of the long term (Table 3-3). The average yearly storm runoffs could also decrease, but the decrease would not likely be measurable since HYMO shows no runoff for the 2-year recurrence storms. The total sediment and salinity content of runoffs would decline proportionately with the decline of runoffs in the allotments.

Bacteriological pathogens in streams in the ES area which are contributed by livestock would be reduced under the proposed action. This would occur because water developments would draw livestock away from the streams onto presently dry upland areas. Although the magnitude of the change cannot be predicted, the process of changing grazing patterns in the ES area would improve water quality.

The overproduction of water by wells could waste water and create erosion problems if capacities of overflow pits were exceeded. Design failures or large precipitation events could also cause erosion problems in and around the proposed range improvements.

The spring improvement at Kinch-McKinney Spring would protect and improve the water quality there. This improvement would occur in the short term and continue into the long term.

It can be concluded from the above analysis that the proposed action would have virtually no effect on water supply in the ES area either from ground or surface water. Water quality would be improved slightly in the

streams in the ES area although the magnitude of the improvement cannot be estimated. There would be some risk of soil erosion in and around water developments due to excess water production, structure design failure, or a major precipitation event but this risk is believed to be very minor.

IMPACTS ON VEGETATION

This section will first discuss generalized principles of plant growth in relation to the impacts of the various grazing treatments, followed by summaries of short and long-term impacts by allotment for the proposed action. The vegetation section will conclude with a discussion of impacts on vegetation by range improvements and on threatened and endangered species.

Estimates of vegetation impacts due to the proposed action are based upon vegetation studies and professional judgment. Although the vegetation studies were not performed within the ES boundaries, they are believed to be applicable to the Seven Lakes ES area. It should be remembered, however, that the predicted impacts are the best estimates of what would happen and are not to be interpreted as certainties. The monitoring studies described in Chapter 1 are designed to reveal the actual vegetative impacts of the proposed action. If the desired results are not being achieved, then the allotment management plans (AMPs) would be revised as necessary.

Grazing Management

Impacts to vegetation caused by grazing vary according to the vegetative stage of growth or dormancy. Defoliation of plants during susceptible periods can reduce the ability of plants to maintain growth and vigor (Buwai and Trlica 1977). The time of defoliation is very important in determining the ability of the plant to recover. The most detrimental time of defoliation would be during active growth when carbohydrate reserves are being used to produce herbage. McCarty and Price (1942—from Stoddart, Smith, and Box 1975) identified two critical periods in the growth of forage grasses: (1) the period of active reproduction, from flower-stalk formation to and including seed ripening; and (2) the forepart of the normal carbohydrate-storage period.

Garrison (1972) stated that fall and winter seasons are the least detrimental periods for utilization of shrubs. Late spring and the middle of the growing season, when the carbohydrate reserves are the lowest, are the most damaging periods of use. Trlica and Cook (1971) found that most shrub species defoliated by clipping about May 10 or July 1, had significantly smaller food reserves by the fall season than did unclipped plants. Defoliation on approximately April 1 had less impact on food reserves than the May or July defoliation.

Each pasture in the ES area would receive a rest period from livestock grazing during portions of the growing period. Not grazing the vegetation during the growing period is very important to the plant in terms of the carbohydrate reserve levels. The carbohydrate reserves are used during periods of rapid herbage growth, such as initial growth, subsequent regrowth, and for respiration and slight growth during the winter (Cook 1966; Priestly 1962—from Coyne and Cook, 1970). Allowing growth without grazing pressure during portions of the growing period would allow the plant to have available, ample carbohydrate reserves for normal growth and development. Not grazing during portions of the growing season would allow an increase in vigor, production, seed production, and litter accumulation.

Livestock grazing occurs in all pastures (except Luman and Lost Creek) during the summer growing period (treatments A, B, and D). The seasonal grazing system in the Cyclone Rim allotment would result in sheep grazing from May 15 through July 15 each year in the Cyclone pasture. This summer sheep grazing has historically taken place near the Stratton Lakes on approximately one-third (43,000 acres) of the Cyclone pasture. The historical use would continue with the implementation of the proposed action. Concentration of the summer sheep use in one-third of the Cyclone pasture would result in the decline of the vegetative vigor, production, and litter accumulation in the areas of summer sheep use. The remaining portions of the Cyclone pasture (approximately 87,200 acres) would be expected to improve in production, litter accumulation, vigor, and seed production (see Table 3-4).

Spring and summer grazing by livestock would also occur in the Lost Soldier and Bull Springs pastures in the Ferris allotment (treatments A and B). The turn out dates would alternate from May 15 one year to August 1 the next year. This would allow time in alternate years for normal plant growth to occur during the growing season before livestock grazing begins. From April 1 to May 15, the entire allotment would receive a rest from livestock grazing. Rest during this period of time is critical to the vegetation in order to begin growth (refer to Table 1-8). Coincident with the beginning of growth at the end of the dormant season, there is a decline in stored carbohydrates. The length of time during which stored foods are being deleted with the onset of growth may be as little as a few days in grasses (White 1973—from Stoddart, Smith, and Box 1975) or as much as months in some desert shrubs (Coyne and Cook 1970). The period ends when food manufactured by the newly formed leaves exceeds the needs for metabolism and growth (Stoddart, Smith, and Box 1975). If grazing took place during this time, the growth of the new leaves would be disrupted and would cause a delay in the replenishment of the food reserves.

Grazing during the growing season is considered detrimental to the vegetation by removal of portions of the plant necessary in the synthesis of carbohydrates and by forcing the plant to deplete its carbohydrate reserves by regrowth. Not allowing livestock to graze the pasture the same time each year would allow the vegetation to recover.

The entire Stewart Creek allotment would receive a rest from livestock grazing from April 1 to May 19 to allow for growth of the vegetation. The absence of graz-

TABLE 3-4
PREDICTED SHORT-TERM IMPACTS ON VEGETATION

Allotment Name	Grazing System	Short-term Impacts of Grazing Treatment
Ferris (68,345 acres)	Two-pasture deferred-rotation system with season-long winter sheep grazing-three treatments.	
	Treatment A: Graze from May 15 until seedripe of key species (August 1), then rest until winter grazing (November 1).	Graze: Vigor, seed production, litter accumulation reduced. Rest: Vigor and litter accumulation increased. Some seedling establishment.
	Treatment B: Rest until seedripe of key species (August 1), then graze to trample seed into soil until October 31.	Rest: Vigor, seed production increased. Litter accumulation increased. Seedling establishment increased. Graze: Vigor, litter accumulation reduced. Trampling of seed increased.
	Treatment C: Graze season-long through the winter (November 1-March 31).	Vigor, litter accumulation reduced.
Stewart Creek (188,991 acres)	Three-pasture deferred-rotation grazing system with season-long winter sheep grazing in two pastures. Three treatments.	
	Treatment B: Rest until seedripe of key species (August 1), then graze to trample seed into soil until October 31.	Rest: Vigor, seed production, litter accumulation, seedling establishment increased. Graze: Vigor, litter accumulation reduced. Trampling of seeds.
	Treatment C: Graze season-long through the winter (November 1-March 31).	Vigor and litter accumulation reduced.
	Treatment D: Graze season-long through the summer (May 20-October 31).	Vigor, litter accumulation, seed production reduced.

TABLE 3-4 (CONTINUED)
PREDICTED SHORT-TERM IMPACTS ON VEGETATION

Allotment Name	Grazing System	Short-term Impacts of Grazing Treatments
Cyclone Rim (255,518 acres)	Three pasture seasonal grazing system. Four treatments.	
	Treatment A: Graze from May 15 until seedripe of key species (August 1), then rest until winter grazing (November 1).	Graze: Vigor, seed production, litter accumulation reduced. Rest: Vigor, litter accumulation increased. Some seedling establishment.
	Treatment E: Graze October 1 through January 15. Rest from August 15 through October 1.	Graze: Vigor and litter accumulation reduced. Rest: Vigor, litter accumulation, seedling establishment increased.
	Treatment F: Rest yearlong.	Rest: Vigor, litter accumulation, seedling establishment, seed production increased.
	Treatment G: Graze December 15 to March 31. Rest from April 1 to December 15.	Graze: Vigor and litter accumulation reduced. Rest: Vigor, seed production, seedling establishment, litter accumulation increased.

ing would allow production of new leaves which are vital in replenishing the depleted food reserves.

Early summer cattle grazing (from May 20 to August 1) would occur in two pastures within the allotment (treatment D) while the third pasture would be deferred (treatment B) until August 1. The entire allotment would be grazed from August 1 to October 31. This grazing system allows each pasture to be deferred for 2½ months of the growing season every third year (treatment B). The deferment is important to the vegetation in order to allow the plants an entire growing season without grazing pressure, to improve vigor, seed production, and litter accumulation.

Grazing during the fall, winter (treatments C, E, and G), or dormant season is considered to be the least detrimental to the vegetation. Cook and Stoddart (1963) concluded that desert ranges are best adapted to winter grazing. Although there would be plant mortality and loss of crown cover (Cook and Stoddart 1963), the loss is expected to be less than the plant's yearly growth.

Despite some short-term detrimental effects due to periodic grazing during the growing season (i.e., 2 of every 3 years in the Stewart Creek allotment), the overall effect of the total grazing systems upon vegetation would more than offset these short-term impacts because: (1) the majority of the ES area is in good or excellent condition (see Table 2-16), (2) grazing use would be deferred during the initial vegetation growing season, (3) the level of grazing use would be dispersed to areas which are presently receiving only light use, and (4) grazing would be kept at a level well below average annual growth.

Table 3-5 compares long-term vegetation composition with present composition by allotment. Table 3-6 shows that the estimated long-term production (64,707 winter sheep AUMs) is 7% greater than the present production (60,620 winter sheep AUMs) and is within the maximum potential for the area. Table 3-7 identifies the expected range condition by pasture in 1998. In determining the predicted range condition, the grazing system, the treatment, and present range condition were considered (refer to Appendix B-3-10 for methodology in determining predicted range conditions). As shown by the table it is estimated that 15% of the ES acres will improve at least one condition class as a result of the proposed action.

The long-term impacts of the two pasture (Ferris allotment) and three pasture (Stewart Creek allotment) deferred-rotation grazing systems would be expected to be: increased vegetation production due to the increased seedling establishment, improved vigor, increased litter accumulation, and increased percentage composition of grass and forb key species.

A study by Gibbens and Fisser (1975) in the Red Desert region (in which the Seven Lakes ES area is also located), on a two-pasture deferred-rotation grazing system, found that plant composition, calculated as a percentage by species of the total vegetation cover, would show a relative increase in the grasses and forbs.

In this same study, a two-pasture deferred grazing system showed an increase in grass cover of 31% outside of a control, while the grass cover increase from 1967 to 1971 inside the control was 25%. Therefore, the net increase of grass cover from 1967 to 1971 of 6% was a result of the two-pasture deferred grazing system. Shrub cover change from 1967 to 1971 outside the exclosure was a decrease of 11%, while inside the exclosure was an increase of 34%. These results indicate that a two-pasture deferred grazing system should cause a reduction of shrub cover when compared to the absence of grazing. It is estimated that the two and three-pasture deferred-rotation grazing systems in the Seven Lakes ES area would decrease shrub cover 10%. Forbs showed a decrease in cover both inside and outside of the exclosure, but the greatest decrease was inside the exclosure. Over the entire ES area the increase in cover is estimated at 2% (refer to Table 3-8).

The proposed three-pasture seasonal grazing system in the Cyclone Rim allotment is expected to have these long-term impacts: improved vigor of vegetation species, increased litter accumulation, increased seed production and seedling establishment, and increased production.

Grazing in the Cyclone Rim allotment would take place during the summer and winter months (refer to Table 1-4). As previously shown, the winter grazing season, which would receive the majority (94%) of the livestock grazing use, is least detrimental to the vegetation (Garrison 1972). The adverse impacts such as decreased litter and seedling establishment created by grazing from May 1 through July 15 in the Cyclone pasture would be detrimental in the area of the summer sheep use.

The incorporation of the Lost Creek pasture and the Luman pasture following completion of one grazing cycle would allow the Lost Creek pasture to be grazed from December 15 to March 31. Winter is considered to be the least detrimental period of utilization for shrubs (Garrison 1972). The lack of grazing pressure during the growing period would allow the vegetation to improve in terms of vigor, seed production, seedling establishment, and litter accumulation.

The increase in grazing pressure by livestock during the winter (no increase would be expected from wildlife or wild horses) would not be detrimental to the vegetation resource over the long term.

The Lost Creek drainage would be expected to improve in condition and production over the long term as a result of the control of unauthorized drift. Over the entire Luman pasture (after incorporation of Lost Creek pasture has taken place), the production and condition would be expected to improve slightly (refer to Table 3-6 and Table 3-7, respectively) due to the distribution of livestock, wildlife, and wild horses by water developments. As mentioned previously, the winter season is considered to be the least detrimental to the vegetation in terms of grazing. The lack of livestock grazing during the spring and summer months would replenish any reserve levels depleted during the winter months. (During the summer months, grazing pressure by wildlife and wild horses in the Luman and Lost Creek pastures is very light; therefore, they would not significantly affect the vegetation.)

Concentration of livestock, wildlife, and wild horses in areas offering shelter during winter storms is not consid-

TABLE 3-5
ESTIMATED FUTURE VEGETATION COMPOSITION AT LONG TERM (1998)
ON PUBLIC, STATE, AND PRIVATE LAND UNDER THE PROPOSED ACTION
COMPARED WITH PRESENT COMPOSITION

Allotments & Vegetation Types	Present Key Species Composition* (% By Weight)				Future Key Species Composition (%)**			
Ferris	Agda	Orhy	Pose	Artr	Agda	Orhy	Pose	Artr
Sagebrush	16	2	2	29	19	5	5	28
Grass	20	5	2	16	23	8	5	12
Greasewood	10	8	2	T	10	8	2	T
Stewart Creek	Agda	Artr	Orhy	Stco	Agda	Artr	Orhy	Stco
Sagebrush	8	31	4	10	8	30	4	10
Grass	15	9	2	3	15	7	2	3
Cyclone Rim	Atnu	Cela	Artr	Agsp	Atnu	Cela	Artr	Agsp
Sagebrush	7	3	19	12	10	5	19	10
Grass	7	1	11	1	10	T	10	T
Saltbush	38	1	5	0	40	T	5	T
Greasewood	28	T	2	T	28	T	2	T

*"T" = Trace. Refer to Appendix B-3-4 for methodology in determining present key species composition.

Agsp	Agropyron spicatum	Bluebunch wheatgrass
Agda	Agropyron dasystachyum	Thickspike wheatgrass
Orhy	Oryzopsis hymenoides	Indian ricegrass
Pose	Poa secunda	Sandberg bluegrass
Artr	Artemisia tridentata	Big sagebrush
Stco	Stipa comata	Needle-and-thread
Atnu	Atriplex nuttallii	Nuttall saltbush
Cela	Ceritoides lanata	Winterfat

**Refer to Appendix B-3-9 for methodology in determining future key species composition percentage.

TABLE 3-6
FORAGE PRODUCTION

Allotment	Present Total Production of Vegetation Pounds*	Present Production of Forage in Terms of Properly Usable Winter Sheep AUMs/Pounds	Long Term (1998) Production of Forage in Terms of Properly Usable Winter Sheep AUMs/Pounds**	Maximum Potential Production of Forage in Terms of Properly Usable and Suitable Winter Sheep AUMs***/Pounds
Ferris (68,345 acres)	11,335,146	5,625/2,531,250	6,314/2,841,300	12,766/5,744,700
Stewart Creek (188,991 acres)	31,958,032	19,710/8,869,500	21,704/9,766,800	38,887/17,499,150
Cyclone Rim (255,518 acres)	57,171,853	35,285/15,878,250	36,689/16,510,050	46,804/21,061,800
Totals	100,465,031	60,620/27,279,000	64,707/29,118,150	98,457/44,305,650

*From 1975-76 weight estimate survey

**Long-term production was determined by adding potential production (AUMs) with management (from the suitability analyses) to the potentially suitable AUMs that are presently unsuitable due to lack of water and low production (also from suitability analyses). The long-term production levels will adequately meet the proposed use levels in each allotment (Table 1-3) but will not meet the AMP objectives (Table 1-5).

***From U.S.D.A. Soil Conservation Service method described in National Range Handbook

TABLE 3-7
PRESENT AND PREDICTED FUTURE RANGE CONDITION IN ACRES BY ALLOTMENT AND PASTURE IN 1976 AND 1998*

Allotment and Pasture	Present Range Condition**				Future Range Condition			
	Poor	Fair	Good	Excellent	Poor	Fair	Good	Excellent
Ferris								
Lost Soldier	1,007	12,818	14,032	488	755	9,865	13,729	3,996
Bull Springs	1,379	21,148	14,337	774	1,034	16,206	16,040	4,358
Stewart Creek								
Osborne Well	199	7,922	54,416	0	149	5,991	42,793	13,604
Sand Springs	1,612	9,885	24,189	3,812	1,209	7,817	20,613	9,859
Chicken Springs	108	16,611	68,925	1,115	81	12,485	55,847	18,346
Cyclone Rim								
Cyclone	0	10,592	99,462	18,586	530	7,944	81,688	38,478
Luman	0	14,927	71,444	22,367	0	12,688	62,966	33,084
Lost Creek	0	2,393	10,907	2,208	0	1,675	8,353	5,480
ES Total***	4,305	96,296	357,712	49,350	3,758	74,671	302,029	127,205

*Refer to Appendix B-3-10 for methodology in determining future range condition.
**The acreage in each condition class by allotment by vegetation type is located in the back-up material.

Range condition class	Percentage of present plant community that is climax for the range site
Excellent	76-100
Good	51-75
Fair	26-50
Poor	0-25

Refer to Appendix B-2-10 for methodology in determining condition classes.
***The acreage by condition class does not total the ES area total acreage because field write-ups were not completed for several waste areas and, therefore, the condition could not be determined on those areas.

TABLE 3-8
VEGETATION COVER, BARE GROUND, AND LITTER
AT THE PRESENT, SHORT, AND
LONG-TERM TIME PERIODS

Allotment	1976	1986	1998
Ferris			
Live Vegetative Cover	18%	19%	20%
Bare Ground*	47%	46%	45%
Litter**	4%	5%	6%
Stewart Creek			
Live Vegetative Cover	25%	26%	27%
Bare Ground	57%	56%	55%
Litter	4%	5%	6%
Cyclone Rim			
Live Vegetative Cover	27%	28%	29%
Bare Ground	44%	43%	42%
Litter	4%	5%	6%

*Assumption: If the vegetation cover increases by 1%, the bare ground would decrease by 1%.

**Litter is assumed to change at the same rate as the live vegetation cover.

ered detrimental to the vegetation in the long term, because there are numerous locations offering protection throughout the Luman and Lost Creek pastures, and the lack of grazing during the summer months would allow the vegetation to recuperate from the depletion of carbohydrate reserve levels from winter grazing. Long-term increases in production over the ES area of 4,087 winter sheep AUMs would be expected from the proposed action.

The inadequate allocation of competitive forage for wild horses (an additional 499 AUMs is needed to satisfy the forage requirements for the ES area—refer to Appendix B-3-6 and Wild Horse section, Chapter 3) would result in slight overgrazing (499 AUMs in an area producing approximately 14,750 AUMs) of the vegetation within the approximately 118,000 acre wild horse concentration areas. (refer to Map 2-17).

Areas which are considered favored as sheep bed grounds would be expected to receive excessive grazing pressure. The proposed action requires the operator to move the sheep bed grounds 1.5 miles every week except in the Cyclone Rim allotment where 3 miles is required. The proposed action does not restrict another operator from occupying the sheep bed ground just vacated. The areas which have been historically favored bed grounds, such as areas near water or which offer protection from adverse weather, would have the vegetation completely removed or damaged so severely that recuperation would be impossible. An area of approximately 1 to 3 acres would be expected to be impacted.

The overgrazing would not be considered detrimental to the vegetation in the long term, because the improvement due to the proposed action would allow the vegetation to recuperate from this overgrazing and still increase in production.

Range Improvements

Construction of range improvements would remove 150.8 acres from production. (Table 1-11 lists the range improvements by allotment; Table 3-1 lists the total acres disturbed by each type of range improvement and the total acres disturbed.) The range improvements disturbing the major proportion of the acres would be the let-down fences (41.7 acres) and the Type 1 fences (24.5 acres).

Even though fences are beneficial in the management of livestock, they do cause trailing of livestock, wildlife, and wild horses along the fences. This would result in the deterioration of the vigor of the plants due to overgrazing and trampling. Use of motorized vehicles for maintenance would also lead to a reduction in vigor of vegetation. Another impact of the trailing of livestock and wildlife along the fence would be the removal of vegetation through trampling and compaction of the soil. This would cause adverse growing conditions.

A change in composition of the vegetative species could occur in the immediate vicinity of the fence. Overgrazing would cause a decrease in the preferred species and an increase in the less preferred species.

The proposed fencing of the northern boundary of the ES area would result in the concentration of summer cattle on the north side of the fence (see Livestock Grazing section, Chapter 3). The forage in the areas of concentration would be removed by livestock by consumption and trampling. The grazing would result in the decline of the preferred species and the increase in the less preferred forage species. The overall production, seed production, vigor, condition, and trend of the vegetation would decline in the areas of concentration.

Impacts created through the development of a spring would include removal of vegetation, changes in composition, and decrease in vigor of plants. Use of the development by livestock would result in removal of vegetation immediately around the water trough. This area, a circle roughly 50 yards in radius, is commonly called a "sacrifice area" "Sacrifice areas"would be located at the spring and each of the 35 water wells. Total disturbed area would be 2 acres for the spring development and 1.8 acres per water well development (Table 3-1). The vegetation would be removed mainly by trampling and somewhat by consumption by livestock and wildlife. These areas would be mostly devoid of vegetation and would remain in that poor condition due to the continual use of the water trough. It is believed that there would be a decrease in the vigor of the vegetative species immediately surrounding the "sacrifice area" The vigor decrease would come about from the dust on the plants, the partial trampling of vegetation by livestock, and the heavy grazing which commonly takes place around water sources.

The development of the water wells would improve the distribution of livestock over the entire ES area, thus promoting a more even utilization of the forage. Proper utilization of the forage is important in maintaining or improving the vegetative vigor, production, or range condition. The properly placed water developments, combined with the grazing systems, would "pull"the livestock from the overused existing water sources such as Lost Creek allowing these areas to improve in vigor and production.

Too-intense grazing is marked by a disappearance of the preferred plants or of those physiologically less resistant to grazing. Less preferred or more resistant plants may survive and replace the removed plants (Stoddart, Smith, and Box 1975). This would eventually lead to a change in composition. Continued grazing would cause an influx of species, which are not part of the climax, called "invaders" The invaders would be mobile annuals, but later, the invasion of herbaceous or woody perennials of low value would take place (Stoddart, Smith, and Box 1975).

Any place which has the existing vegetation removed provides an opportunity for other plants to begin growth. The construction, maintenance, and use of the various proposed projects may cause enough disturbance to permit increased numbers of poisonous plants to invade the site. For example, halogeton *(Halogeton glomeratus)* is a poisonous annual often found on disturbed sites. The amount of damage and utilization inflicted

upon the vegetation would decrease as the distance from the water trough increased.

Threatened or Endangered Species

The proposed action would probably not affect the three threatened or endangered plant species *(Lesquerella macrocarpa*, Physaria *condensata*, and *Townsendia spathulata)* which are thought to have a good possibility of occurring within the ES area. These species have been located outside the ES area where they appear to be unpalatable and exhibit no evidence of grazing use. They could be damaged by trampling, however, if livestock concentrations (resulting from water developments, salting, bed grounds, etc.) were to occur in their habitats, but this is considered unlikely because *Lesquerella macrocarpa* is found on almost barren clay flats and the remaining two species are found on calcareous ridges. These sites produce very little usable forage and probably would not be used as a salt, bedding, or water location (personal communication, Robert Dorn 1978).

Summary

Short-term detrimental impacts under summer grazing (treatments A and D) would be reductions in vigor, litter accumulation, and seed production. Short-term detrimental impacts from fall and winter grazing (treatments B, C, E, and G) would be reductions in vigor and litter accumulation. The rest yearlong (treatment F) treatment would increase vigor, litter accumulation, seedling establishment, and seed production. Rest periods, which comprise part of treatments A and B, would enhance the vegetation by increasing vigor, seed production, and litter accumulation of the vegetation. The short-term impacts, such as increased vigor and seedling establishment, which would benefit the vegetation are considered prevalent over those which would be detrimental.

Within the Ferris and Stewart Creek allotments, the upland (away from present livestock water sources) areas would receive more grazing pressure due to proper distribution of livestock through range improvements. The proper distribution, combined with the grazing systems, would result in the vegetation of the upland areas improving in vigor, production, seed production, and litter accumulation. The bottomland (adjacent to existing waters) areas within the Ferris and Stewart Creek allotments would improve slightly in vigor and condition due to a lessening of the grazing pressure.

The upland and bottomland areas within the Cyclone Rim allotment would improve in vigor, production, seedling establishment, seed production, and litter accumulation due to the lack of grazing during the growing period.

From implementation of the proposed action, an increase of 4,087 winter sheep AUMs is expected. Also, by 1998 it is expected that there would be 547 fewer acres in poor condition; 21,625 fewer acres in fair condition; 55,683 fewer acres in good condition; and 77,855 acres more in excellent range condition classes (Table 3-7).

Analysis of Table 3-6, which depicts long-term production (by 1998), shows that the AMP objectives (Table 1-6) in terms of forage production would not be achieved in the Ferris and Cyclone Rim allotments; however, predicted production would adequately meet the proposed use levels (Table 1-4). The proposed action would achieve 6,314 winter sheep AUMs in the Ferris allotment while the AMP objective is 6,510 winter sheep AUMs. The Cyclone Rim AMP objective is 43,374 winter sheep AUMs while the proposed action would achieve 36,689 winter sheep AUMs. The Stewart Creek AMP forage production objective is 20,923 winter sheep AUMs and the expected long-term forage production is 21,704 winter sheep AUMs.

Construction of range improvements would cause the loss of 150.8 acres from production. Major impacts to the vegetation would be the removal of vegetation in the vicinity of the water troughs and the decrease in vigor of the vegetation through trampling and heavy grazing by livestock and wildlife along fences.

Overall, the aggregate impacts upon vegetation of implementing the proposed action are: (1) an increase in the percent composition of those vegetation species that are more desirable forage for livestock and wildlife (i.e., grasses, forbs, saltbush, and winterfat would increase relative to big sagebrush); (2) an increase in forage production form 60,620 AUMs to 64,707 AUMs by 1998; (3) an improvement of at least one condition class (from poor to fair, fair to good, good to excellent) on 15 percent of the acreage in the ES area; and (4) an increase of 2% in live vegetation cover.

IMPACTS ON ANIMALS

Terrestrial Wildlife

Wildlife populations are dependent on various environmental factors which allow the numbers of individuals in an area to fluctuate within the limits of available resources or carrying capacities. Such environmental factors include, but are not limited to food, water, cover (escape, loafing, nesting-fawning, etc.), weather, space, disease, social interactions, and predation. As any or all of these factors change, so would wildlife populations change within the most limiting of these factors. Therefore, changes of these limiting environmental factors due to the proposed action would provide an opportunity for wildlife populations to increase or decrease, but the realized effect on wildlife numbers would be the result of all environmental parameters.

The Seven Lakes ES area is not a closed wildlife habitat area. Many of the animals only seasonally inhabit the ES area. Therefore, the proposed action may affect only a portion of an animal's life cycle, and the limiting factors for a wildlife population may be outside this geographic area. In such cases, the proposed action may, again, provide an opportunity for population changes,

but the limiting factor is beyond the influence of the ES area. Thus, population levels may not be altered by the proposed action.

Forage Allocations

The proposed forage allocations for wildlife are presented in Table 3-9. The total allocation would be 3,434 winter sheep AUMs; 725 AUMs in the Ferris, 956 AUMs in the Stewart Creek, and 1,753 AUMs in the Cyclone Rim allotment. The adequacy of this allocation can be calculated using two sources of research data. First, the AUMs needed to support 3,800 winter and 4,500 summer pronghorn, and 175 yearlong mule deer are 2,152 winter sheep AUMs based on the dietary overlap data (Table 2-22) derived from Hansen's (1975) fecal analysis (Appendix B-1-1). Although using these calculations, there would be an additional 1,282 winter sheep AUMs in the ES area, on an allotment basis, there would be a deficiency of 24 winter sheep AUMs allocated in the Ferris allotment, while the Stewart Creek and Cyclone Rim allotments would have 219 and 1,087 winter sheep AUMs in excess, respectively. Thus, to properly allocate the forage in the Ferris allotment, 24 more winter sheep AUMs are needed in this allotment.

The second source, using the dietary overlaps (Tables 2-22a and 2-22b) developed by Taylor (1975), would require 5,012 winter sheep AUMs (Appendix B-1-1. As a result, there would be 1,578 too few winter sheep AUMs allocated to wildlife in the ES area. There would be an underallocation of 1,002 and 722 winter sheep AUMs in the Ferris and Stewart Creek allotments, respectively, while there would be a 146 AUM excess in the Cyclone Rim allotment.

Thus, the allocation of 3,434 AUMs would be adequate to support the big game objectives in the Stewart Creek and Cyclone Rim allotments, but would be deficient by 24 AUMs to support the big game in the Ferris allotment, if calculated using the 9.6% dietary overlap derived from Hansen's (1975) fecal analysis. However, calculating the forage requirements using Taylor's (1975) 47.2% dietary overlap, there would be 1,578 too few AUMs to support the big game objectives.

Since it is not known which dietary overlap is correct, the allocation of 3,434 AUMs would be made. Monitoring studies would be conducted to assess whether further allocations to wildlife will be needed to properly use the range forage. However, Hansen's (1975) data has been used in the MFP and ES analysis since it included pronghorn, sheep, cattle, and horse diet overlaps over a four-season period and was collected and analyzed under the same methods, for all animals.

The distribution of the allocated AUMs is based on the number of pronghorn and mule deer within the three allotments. Both summer and winter distributions were considered. However, there are inadequate data on the distributions of both pronghorn and mule deer during the many different weather and seasonal conditions. Although there are data on migrational movements between seasonal ranges (Wyoming Game and Fish Department), data on the within range movements of animals are generally lacking. Because of this, and because of broad annual variations in weather, it is not possible to predict where the animals will be found, and reserve the forage for these locations. Thus, the reserved AUMs are distributed over the total allotments instead of being placed on the designated crucial winter ranges or other seasonal concentration areas. These "excess"AUMs should help relieve stress due to winter competition between the livestock and big game species, and allow for more available forage for food selection.

The 3,434 AUMs would be 2,441 fewer than the present allocation of 5,875 AUMs (6,688 adjusted by the 1975-1976 range survey). This represents a 42% reduction in AUMs from the present situation. In addition, the 33,688 winter sheep AUMs in nonuse (Table 2-18) presently available to wildlife would be consumed by livestock under the proposed action. This represents about 56% of the total livestock forage production (60,620 AUMs from Table 2-15) in the ES area. This would mean a reduction in available forage and cover which wildlife could presently use in the ES area.

This reduction in available forage and cover for wildlife would mean a loss of habitat quality for some of the wildlife in the ES area. Those animals which are presently partially supported by these 33,688 nonuse and 2,441 allocated AUMs (e.g., nongame and small game species) would have to relocate to areas where adequate food and cover are available or succumb to starvation and increased predation as these AUMs are consumed by livestock. The availablity of forage and cover would also be reduced as the forage would be consumed by livestock. This loss of available forage would reduce the free choice of wildlife diets, causing some shifts in distributions and forage consumption. During the winter periods of limited forage, this may increase stress and contribute to the mortality of some animals. The present potential pronghorn carrying capacity, which vastly exceeds present populations, would be reduced as livestock use is increased to the proposed levels. However, the available forage should be sufficient to maintain present populations and meet the population objectives established for the area's big game populations.

Pronghorn

Grazing Systems. The proposed grazing systems can be expected to impact the Seven Lakes pronghorn primarily through the predicted vegetative changes and the effects of space and forage competition between pronghorn and livestock. Competitive forage allocations have been made for wildlife in the ES area. In spite of this fact, some forage competition would occur particularly during severe snowstorms.

Ferris Allotment. The proposed grazing system for the Ferris allotment is expected to maintain or improve the present winter habitat condition (Table 2-24) through the long-term period. Although the sagebrush overstories are projected to decrease in overall composition by 1% in the sagebrush types and 4% in the grass types (Table 3-5), winter forage would be adequate to support the area

TABLE 3-9

FORAGE ALLOCATION FOR WILDLIFE

Allotment	Allocated AUMs	Needed AUMs for Big Game	AUMs Available for Other Wildlife
Ferris	725	279	446
Stewart Creek	956	523	433
Cyclone Rim	1,753	523	1,230
Total	3,434	1,325	2,109

pronghorn since the changes in the sagebrush types (the most important types) are minor and the grass types are not extensively used by pronghorn (Taylor 1971). In addition, the increased production of the key grass species would improve forage selection for pronghorn use. Thus, the carrying capacity of the winter forage should remain at present levels on the 56,176 acre crucial pronghorn winter range. However, the projected 10% reduction in the browse cover (refer to Vegetation Section) would lower 2,771 acres from good to fair and 372 acres from a fair to poor condition class in this allotment. Spring and summer habitat condition would improve over the whole allotment from the projected increased production in the grass-forb layer. Approximately 5,223 acres would improve from poor to fair vegetative condition, although no acres would improve from fair to good vegetative condition. Some 63,122 acres would remain in their present condition class. This improvement of spring-summer habitat would provide a better selection of grasses and forbs for does during gestation and lactation. The increased abundance of these plants on both the broad types and meadow areas should improve long-term fawn production. However, research has not been conclusive to substantiate this increase in pronghorn production.

The increased winter sheep use of 800 head under the proposed action would have the greatest effect on the wintering pronghorn in this allotment. The presence of the herder, camp tenders, and dogs could force pronghorn to vacate a preferred area (Severson 1966). This spatial competition, or "interference", could result in voluntary withdrawal from available habitat and confinement of the population to smaller or less favorable areas.

During the winter, the diet overlap between the pronghorn and the sheep would increase to abnormal levels. Taylor (1975) found this to occur during a severe storm in 1971, "Competition was direct and could be serious". He found that during mild winters, pronghorn and sheep were dispersed over a wide area and they were able to move about and feed with no apparent conflict. However, food competition was aggravated by similar distribution patterns during severe weather. Such conditions may result in a loss of wintering pronghorn on 56,176 acres in the Ferris allotment, but research is lacking to quantify the extent of such losses. This increased sheep use and competition would reduce the present pronghorn forage beginning at full active use (1983). This could increase pronghorn stress and resultant mortality as forage becomes less available. However, population objectives would be met with the allocated forage.

Stewart Creek Allotment. Pronghorn summer habitat would show a long-term improvement on those areas which are presently being overused by livestock (i.e., the meadow areas on Crooks Creek, Stewart Creek, and other low-lying mesic areas). These areas which produce high quality grass and forb forage would provide additional nutrients for pronghorn use during the spring season. This should improve the long-term fawn production and animal vigor, but as explained for the Ferris, research has not substantiated this.

The projected increase in grass and forb production in this allotment would improve 46,560 acres of fawning habitat. Again, fawn production is expected to improve by the long term, but by an unquantifiable amount. Considering a 5% increase of production in the grass and forb layer, 1,922 acres of spring-summer habitat would improve from a fair to good, while 10,980 acres would improve from a poor to fair vegetative condition for pronghorn spring-summer use.

Winter carrying capacities would remain at or near their present levels even though there are projected decreases in sagebrush composition, since the changes in the sagebrush types are believed to be minor and the grass types are not extensively used (Taylor 1971) by pronghorn. Of the 24,987 acres of crucial pronghorn winter habitat, 17,435 acres would be expected to remain in their present condition classes, while 7,552 acres would change from fair to poor. However, the area would adequately support that portion of the Chain Lakes herd wintering in this allotment, since the vegetative changes are minor.

The increased number of summer cattle in this allotment would reduce the presently available pronghorn forage. Although this represents a loss of food and cover, the management objectives for populations would be met with the wildlife forage allocation.

The winter, season-long sheep use may adversely affect the wintering pronghorn by increasing the sheep-pronghorn forage and cover competition on the crucial winter ranges. Even with the cattle conversions, the activation of the present nonuse would result in more sheep on the allotment during the winter period (see Livestock section). With this increase in sheep use of two bands over the present situation, competition between sheep and pronghorn during normal winters would occur. As explained for the Ferris, the distribution patterns of the pronghorn would be expected to change as more sheep use the area, thus forcing these animals into less suitable habitats lacking adequate food and cover. An increase in short-term to long-term winter losses would be expected to occur from the additional stress, but it is impossible to adequately estimate such losses. However, using Taylor's data (1975), it is estimated that the increased sheep use would reduce forage presently available to pronghorn. Although there would be enough forage allocated to support the management objectives for populations, this would represent a reduction in habitat quality from the present situation.

Cyclone Rim Allotment. The season of use and the class of livestock would be expected to have the greatest impacts on pronghorn. The Cyclone Rim contains approximately 73,966 acres of crucial pronghorn winter range. Between 3,000 and 4,000 pronghorn may winter in this allotment.

With the addition of 10 bands of winter sheep and increased numbers of winter cattle using this allotment, competition for food, cover, and space would increase over the present situation. The increased consumption of forage would reduce the presently available pronghorn forage. However, adequate forage would be reserved to

meet the pronghorn management objectives. But, the pronghorn carrying capacities would be less than at present.

Because of the additional bands of sheep, competition for space would be greatly increased. Since the increased numbers of sheep bands mean more herders, camps, dogs, etc., pronghorn would have fewer places to weather out heavy snow storms. If the herders choose to move their sheep to the better cover areas, pronghorn would be forced into less preferred areas. In periods of heavier snow during normal winters, this competition may contribute to unquantifiable pronghorn losses. However, during the most severe winter situations, the pronghorn are forced to move out of the Cyclone Rim and ES area into the checkerboard. Thus, competition from livestock use would not occur in the ES area under the most severe winter situations, but would reduce the present pronghorn carrying capacity during normal snow conditions. However, based on required forage, the pronghorn management objectives would be met.

Summary of Grazing Systems. Overall, the proposed grazing systems in the ES area would reduce the presently available pronghorn forage. This would reduce the present forage capacity for pronghorn, but would still allow the herds to be maintained at the level of the management objectives.

Although summer and winter cattle use is expected to have minor impacts on pronghorn, the increased sheep use would exclude pronghorn from some preferred wintering areas. This would increase stress and mortality, but is presently unquantifiable due to a lack of research data.

The habitat condition would improve on 18,125 acres and degrade on 10,323 acres in the ES area due to the vegetative changes predicted in the Vegetation Section (Appendix B-3-12). This would help maintain pronghorn populations.

Fencing. Recent history in the Red Desert region has shown that livestock and highway fences have had major impacts on pronghorn populations. Riddle and Oakley (1972) assessed the effects of livestock fencing on pronghorn south of the ES area after the severe winter of 1971-1972. They estimated that 61.8% (3,111 animals) of the affected Red Desert herd was lost due to the severe winter and fence obstacles. Pronghorn in fenced areas had twice the mortality as those in unfenced areas. They observed that during periods of heavy snow cover and adverse weather conditions, all fence types (sheep net, five wire, four wire) were detrimental to pronghorn movement. However, three-wire fences were not included in the study and assessment.

The reasons for these substantial losses were a combination of factors. First, as some authors have noted (Riddle and Oakley 1972; Rouse 1954), pronghorn prefer to crawl under the bottom wire of a fence rather than jump over. During the 1971-1972 winter, the snow depth was at an excess of 18 inches in most places. This did not allow the pronghorn to crawl under the fences or jump over. Thus, these fences acted as major barriers to pronghorn movement. As a result, the animals died from injuries sustained while trying to get through the fences, from being held (by the fences) in areas of inadequate food and cover, or from reduced stamina as a result of repeated attempts to cross the fences.

A second factor was the migratory nature of the pronghorn in the study area. Riddle and Oakley (1972) concluded that in those areas where it was not necessary for pronghorn to migrate and where their basic needs were met, fences were not particularly detrimental. However, for migratory pronghorn, Rouse (1954) stated that, "If fences are so constructed and so located as to prevent antelope from reaching needed water, seasonal forage, or shelter, the fences are definitely detrimental to their welfare".

In the Seven Lakes ES area, the proposed fences should not impair pronghorn movements during periods of little (less than 4 inches) or no snow accumulation. Since all the proposed fences would be built with a twisted barbless wire 16 inches above the ground, pronghorn should be able to crawl under the fence (Rouse 1954) so long as snow does not prove a hinderance. The ability of the animals to negotiate the proposed fences would be low during the short term, and higher in the long term. Since they are presently not exposed to fences, and are unable to negotiate them, during the first 3 or 4 years, the fences may hinder movements and cause some mortality.

The greatest risk to the pronghorn would be those fences which would be standing during a severe snow storm. If enough snow were deposited to restrict movement, the animals would have difficulty getting past the fence. Some mortality would be expected to occur.

Type 1 Fencing. The proposed Type 1 fences would not be expected to hinder pronghorn movements during periods of little or no snow, with possible impacts increasing as snow accumulates. The Type 1 fences expected to have the greatest impact on pronghorn would be those which cross migration routes. Such fences include the Bull Springs fence, and the 11 miles of Type 1 fence between the Arapahoe Creek and Cyclone Rim, and between Arapahoe Creek and Stewart Creek allotments. In a heavy snow storm, these fences may hold pronghorn during migration, or alter historical movements by forcing the animals to trail along the fences to the fence end. Such alterations in behavior and migrating patterns may cause some mortality due to additional stress. However an accurate estimate of losses would be impossible to predict due to the lack of specific migration information and unpredictable weather conditions.

Let-down Fence. The proposed 27.8 miles of let-down type fence would have variable impacts on pronghorn, depending on the weather conditions, and whether the fence was in place during the summer, or let down for the winter (as designed).

During the time that the fence is down, there would be no significant hinderance of pronghorn migrations. However, should migrations occur while the fence is in place, or should a severe snow storm force the pronghorn to move across the fence in search of better cover, a substantial loss to the several thousand migrating pronghorn could occur (Wyoming Game and Fish Department 1977c). Although Riddle and Oakley (1972) estimated

1971-1972 winter and fence losses at 46.8% of the herd, it would not be possible to accurately estimate the losses due to the proposed fence since three-wire fences have not previously been studied. However, it must be stressed that the proposed fence would increase the risk of such mortality. With a recent history of fence induced mortality south of the ES area, it is expected that more fencing would compound this problem. It can only be stated that substantial, but unquantifiable, losses could occur.

Although the proposed let-down fences have been scheduled to be let down from October 20 to May 20, pronghorn migrations or severe snow storms may not correspond with these dates. The occurrence of a severe storm before or during the let-down date of October 20 seems possible since the severe storm of 1971 occurred on October 27 through October 30, and the variability in the occurrence of such storms could allow a storm to occur before the October 20 date (Personal Communication, U.S. Weather Bureau). Most of the losses were reported to have occurred before the weather moderated on October 31 (Wyoming Game and Fish Department 1977c). This was before any fences could be cut or gates opened to allow passage. Should a storm be severe enough to force major movements, there would be little possibility of letting the fence down to allow pronghorn to pass. Again, substantial losses could occur before the fence could be let down (Wyoming Game and Fish Department 1977c). Such losses would be expected to reduce pronghorn numbers for many years, as evidenced by the 1971-1972 losses. Although a severe early October or late September storm may occur only approximately every 25 years (University of Wyoming, Water Resources Research Institute 1977), the effects of such a storm on pronghorn populations could persist for at least 7 years as evidenced by the present population recovery (refer to Chapter 2).

In addition to the above impacts, the increased livestock use along the north side of this fence would deteriorate wildlife habitat as vegetation becomes overused. Vegetation immediately adjacent to the fences would be lost to wildlife use as a result of trailing along the fence, while plants within one hundred feet would become less available to pronghorn use as livestock consume it. The riparian areas on Lost Creek to the north of the fence would be the hardest hit. The pronghorn that use this area in the spring, summer, and fall seasons would not have the succulent forage that would be lost. This may result in reduced animal vigor and winter survival.

Water. The impacts on pronghorn from the proposed water developments would vary with the water consumption rates of the animals under different environmental conditions. Studies conducted by the Wyoming Game and Fish Department (1967) in the Red Desert show that consumption rates depend on total monthly precipitation, evaporation rates, the availability of succulent vegetation, the water needs of lactating does, average temperature, and average maximum temperature. As water consumption rose, the distribution of pronghorn on the South Ferris, Seminoe, and Red Desert areas changed accordingly. Water was a critical environmental factor from early July until the beginning of October.

Sundstrom (1967) observed that 95% of the pronghorn in the Red Desert study were within 3 to 4 miles of water. Some areas on the desert contained most of the water, and it was these areas that seemed to dictate the distribution of pronghorn. In the South Ferris-Seminoe Mountain area, 71% (2,334) of the pronghorn were counted in areas where water was abundant, while 29% (954) were counted in areas where water was relatively scarce (Wyoming Game and Fish 1967).

Some authors have considered the development of water to be associated with the spread of pronghorn in areas where water was limiting (Wyoming Game and Fish Department 1967). June (1969b), stated that the development of guzzlers in southwestern Wyoming can be used to develop wildlife habitat lacking water, thus, getting better animal distribution throughout the area. He further states that due to better distribution and use of the existing habitat, wildlife populations can be expected to increase.

In the Seven Lakes ES area, the proposed water developments would make 207,697 acres, which are currently unsuitable (Map 2-10) available for pronghorn use from July 1 to November 1. Although there would be no increase of pronghorn habitat in the Ferris allotment, there would be 59,609 additional acres available in the Stewart Creek allotment; and 148,072 additional acres in the Cyclone Rim allotment where water is limiting. This would provide habitat for an estimated 1,000 additional pronghorn (Appendix B-3-11) during the summer season. Thus, pronghorn use would increase in the long term by an estimated 300 to 800 animals during the summer in these two allotments. However, since winter habitat is believed to be limiting (Taylor 1976), the year round carrying capacity would not increase. Summer use would be better distributed over the entire ES area, allowing more animals to use the summer range, but no net increases of the population would occur over the present winter carrying capacities.

Several water developments would be located within identified fawning habitats (Map 2-12). The presence of water may increase fawn production in the short term and long term by supplying pregnant and lactating does with adequate quantities of water.

A possible impact on pronghorn from the proposed water developments would be a feast or famine type of distribution due to shutting off those wells in the rested or deferred pastures. Pronghorn may come to depend on those developments during the summer seasons when they are operating. In the years that the wells are not operating, the animals might be forced to move into other areas with available water. This would reduce the summer carrying capacity and populations. Although Taylor (1975) found that distribution of pronghorn changed less than expected after summer water holes dried up, because forbs may have provided the needed water, and pronghorn were frequently seen in forb bottoms where subsoil moisture persisted, this would not apply to the proposed water developments in the ES area. These developments would not provide the quanti-

ty or quality of succulent forbs and grasses as would a mesic area. Thus, the distributions would be more dependent on the water developments.

Summary

The increased livestock use would reduce the presently available pronghorn forage. This would lower the present carrying capacity by the short term (1986), but there would be enough forage allocated to support the population objectives.

The proposed grazing systems would improve the spring-summer pronghorn habitat in the Ferris and Stewart Creek allotments through better production in the grass and forb layer. However, only 18,125 acres would improve in condition class. This should improve long-term fawn production and increase summer carrying capacities. However, it is not possible to adequately estimate the increases to the population due to a lack of research data. On the winter ranges in the Ferris and Stewart Creek allotments, 10,323 acres would be degraded due to decreased shrub cover. However, the winter ranges would adequately support the management objective populations.

The increased winter sheep use would reduce the presently available wintering habitat through the additional bands of sheep which would exclude pronghorn from preferred cover and forage areas. This would increase winter stress and the resultant mortality. However, no substantiating research is available.

The proposed fences would create a significant hazard to pronghorn in the ES area. As designed, the fences would have little effect on pronghorn during the summer season when there is a low probability of heavy snows. Although some animals would invariably be lost during the first 3 to 4 years while they are largely unfamiliar with fences in those areas, over the long term, few mortalities would occur during the summer periods. The greatest threat to the pronghorn would occur during the spring and fall while the let-down fences are in place. Should severe storm conditions force the pronghorn to migrate across the proposed fences, substantial losses could occur. Although this would occur only every 20 to 30 years, a reduction similar to that which occurred in 1971 could have effects lasting at least 7 years.

The proposed water developments would provide late summer habitat for approximately 1,000 pronghorn over the long-term period. However, only an increased use by 300 to 800 animals is expected to occur in these areas presently unsuitable for late summer use. These same developments would be less effective in making suitable summer habitat should the developments be turned off when livestock are not in the pasture if pronghorn become dependent on these waters.

Mule Deer

Grazing Systems. The projected impacts on the mule deer in the Seven Lakes ES area are likely to reflect the vegetative changes resulting from the proposed grazing systems, and the space and forage competition between the livestock and deer.

Although competition is believed to occur between domestic livestock and mule deer, as discussed by Mackie (1976), the resulting impacts or quantification of such impacts are not presently known.

Ferris Allotment. The proposed deferred grazing system in the Ferris allotment is expected to slightly increase mule deer carrying capacities. Since the browse species are expected to undergo only minor changes, the vegetative condition of the deer winter range would not significantly change. However, the increase in the grasses and forbs may account for a slight enhancement of mule deer spring and summer range capacities. This increase may account for a slight long-term increase of mule deer due to better spring and summer ranges. However, research is lacking to determine such habitat effects on mule deer populations.

Competition would increase on the south end of Lost Soldier Divide since both cattle and deer use the big sagebrush draws as cover. Competition here would not be expected to be great since forage competition between mule deer and cattle is only at a 15% overlap (Bureau of Land Management Manual, Technical Supplement 6601-6), and there are only 11 competitive winter sheep AUMs required for the deer in this allotment. Competition would decrease further during the spring due to the deferment of one pasture each year. However, this would be negated by the early use pasture in the other half of the allotment.

Stewart Creek Allotment. The three-pasture deferred-rotation system proposed for this allotment would allow for a higher level of cattle use on the winter ranges than is presently occurring. Since the Sand Spring pasture would receive fall cattle use 2 of every 3 years, and since the stocking rate of cattle would be higher than present use, late fall cattle use during the period when cattle shift their diets from grasses to browse (bitterbrush) (Tueller 1976; Taylor 1975), would cause a long-term decrease in the amount of winter forage available to mule deer. Thus, grazing capacities would be reduced. However, since spring-summer range is believed to be limiting, the reduced capacity of the winter range may not affect the deer populations.

The deferred systems are projected to increase the grass-forb understory. This would improve the year-round vegetative condition for mule deer use, but this would not be expected to significantly affect the populations in the allotment.

Cyclone Rim Allotment. The competition from the winter grazing use may place some severe stress on the mule deer on the 24,719 acres of crucial winter range in this allotment. A severe snow storm could increase forage and spatial competition between livestock and mule deer. Should both classes of herbivores be concentrated in the same area, some losses to the mule deer could result. Depending on the distribution patterns of the animals, losses could occur. However, such losses are not presently quantifiable due to the lack of research data.

Water Developments. It has been postulated that newly developed waters in arid regions may allow deer to inhabit areas not previously used, while the provision of water in these regions may provide a nutritional factor that can lead to population increases due to improved animal vigor and herd health (Teuller 1976). However, the dependability of such waters must be assured (Urness 1976) and maintained if deer are to be held on the areas permanently (Teuller 1976).

In the Seven Lakes ES area, seven proposed water developments could have the long-term potential to expand the mule deer summer range (Map 3-1) during the dry summer and fall period. If water is a limiting factor, the population may increase from the present 175 animals. However, studies have not been conducted in the area to quantify or determine if this is indeed possible.

Summary

The proposed grazing systems would maintain the present winter vegetative conditions for mule deer use. Spring and summer range would be improved with the increased production in the grass-forb layer. However, the present condition classes would be maintained over the long-term period.

The increased numbers of livestock would increase the present forage and spatial competition between livestock and mule deer, but it is not possible to adequately estimate the resulting impacts on deer populations.

The proposed water developments would have the long-term potential to expand mule deer range and increase the population by an unquantifiable amount.

Sage Grouse

Grazing Systems. The proposed grazing systems would affect the Seven Lakes ES area sage grouse populations through the realized changes in the vegetative composition and cover, and the seasons of grazing use which may result in some livestock trampling of the nests.

Studies on sage grouse have consistently shown that these birds are greatly dependent on sagebrush for both food and cover (strutting-nesting, roosting, and escape) during much of the year (Patterson 1952, Wallestad and Schladweiler 1974, Wallestad and Pyrah 1974), while meadows and riparian areas are critical during summer brooding periods (Patterson 1952, Peterson 1970). Therefore, sage grouse may be affected by livestock use through the resulting changes in sagebrush density, overall vegetative composition of the understory, and through the condition and composition of the meadow vegetation.

Ferris Allotment. The proposed grazing systems in the Ferris allotment would maintain or slightly improve the 6,572 acres of strutting-nesting habitat. Although there is a 3.5% projected decrease of sagebrush in the sagebrush types and a 25% decrease in the grass types, it is believed that this would not be significant enough to limit the grouse populations; thus this component of the habitat would support the existing population. However, an increase in the grass-forb understory would improve the long-term nesting cover, while producing a better invertebrate fauna for better brood production.

With the sagebrush overstory only decreasing slightly in its composition , the wintering areas and draw vegetation in this allotment would not significantly change from their present conditions. Beck (1977) stated that winter distributions of sage grouse were primarily a reflection of availability of sagebrush above snow, slope, and aspect. Since livestock use is expected to maintain sagebrush density, the ability of these areas to adequately support existing populations of sage grouse should also be maintained. Thus, existing winter carrying capacities and populations are expected to be as they presently exist.

Changes in meadows and riparian areas, because of their importance as brood rearing areas, have more direct effects upon sage grouse than changes in other vegetative types (Western States Sage Grouse Committee 1975). Even though slight vegetative production increases are predicted on the meadows in the ES area, removal of vegetation by grazing cattle is expected to keep in poor condition those meadows that are presently in poor condition for sage grouse. Slight benefits to sage grouse should result from the proposed deferment during the period that a given meadow is deferred because a deferred meadow provides better cover for nesting and brooding and provides better food conditions. The overall long-term effect on grouse production would be the result of changes in ecological condition of the meadows, which would remain poor along Lost Soldier Creek and good in Bull Springs.

Stewart Creek. The proposed grazing systems in this allotment would maintain or slightly improve the vegetation on the 22,955 acres of strutting-nesting habitat identified in the allotment. With the increased production in the grass-forb layer and essentially unchanged composition of big sagebrush type overstory, nesting cover, winter habitat, and brood habitat would improve. However, whether this would significantly increase grouse production is not known.

The brood habitat in the meadows along Stewart Creek and at a number of springs throughout the allotment would remain in their present ecological condition since the cattle are expected to remain in those areas throughout the grazing season. However, on a yearly basis, those meadows which are grazed in the early use treatment would become less suitable for sage grouse use while the deferred pasture would become more attractive as brood habitat. Thus, there would be shifts in grouse use between those meadows being used or deferred. However, the long-term sage grouse production would be dependent on the ecological condition of these areas. Since most of these areas are expected to remain in their present condition the long-term production of sage grouse would not significantly change from the present situation.

Cyclone Rim. Some improvement in meadow vegetation may result from controlling the Lander user drift down Lost Creek to Hay Reservoir by removing most summer livestock use. Such vegetative improvements in

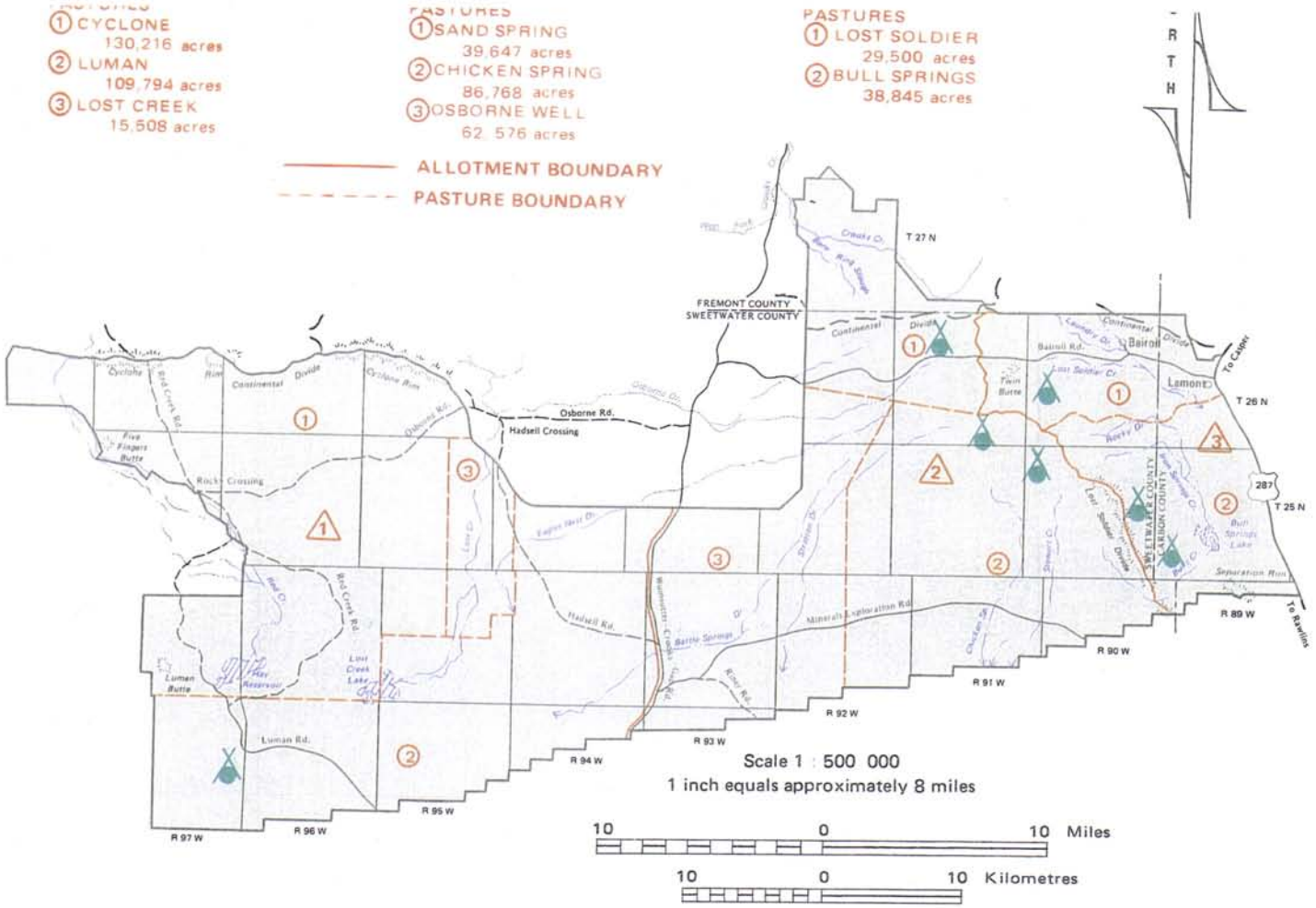

LEGEND

PROPOSED WATER DEVELOPMENTS

PROPOSED WATER DEVELOPMENTS

THAT WILL INCREASE SUMMER MULE DEER HABITAT

Seven Lakes Grazing

Environmental Statement

Map 3 - 1

these important use areas would make these areas more attractive to sage grouse and may increase brood productivity over the long term. However, research has not substantiated such cause-effect relationships.

Water Development. Studies on sage grouse in southwest Wyoming and other western states have indicated that sage grouse are closely associated with wetland areas and water developments during the summer and early fall seasons. Patterson (1952) stated that seasonal movements are primarily a result of the wide variations on the nature, amount, and distribution of water, and the availability of sagebrush for feed and cover. He also said that during the summer months sage grouse are normally limited to the immediate vicinities of stream courses, isolated desert springs, and water holes.

Studies conducted by Wyoming Game and Fish Department in southwest Wyoming have shown that sage grouse will readily use man-made guzzlers for water (June 1969b). These studies indicated that the wildlife-use trend shows heavier use during the drier periods, with definite decreases in use, in relationship to the amount of rainfall received. June, in an earlier assessment (1968) on the guzzlers, stated that they can be used to develop wildlife habitat lacking water, thus getting better distribution throughout the area. Due to better distribution and use on existing habitat, wildlife populations can be expected to increase.

In the Seven Lakes ES area, the proposed water developments could be expected to increase the distribution of sage grouse during the summer periods of limited water availability. In the latter part of the summer and early fall, survival of sage grouse could increase due to the increased availability of water near meadow areas. But if succulent vegetation did not establish from the overflow water, water developments in dry areas without meadows would not significantly increase grouse production since it is believed that it is the vegetation associated with surface waters that attracts grouse and improves grouse habitat and production. However, studies that quantitatively demonstrate a cause-effect relationship between water, survival, and production are lacking.

Several water developments would be placed within strutting-nesting grounds, or within crucial winter habitats. The construction and subsequent use of the water developments by livestock may cause an 8 acre and 6 acre long-term loss of vegetation in strutting and crucial winter habitats, respectively. Cattle would consume some forage and cover needed by sage grouse during these critical periods. Livestock trampling could cause an increase in nest destruction which could be significant around the projects in strutting-nesting areas, since the nests are concentrated in these areas (Wallestad and Pyrah 1974). Grouse production may be significantly reduced in these isolated areas over the long-term period.

Fences. The proposed let-down fence would cause a deterioration of riparian habitat to the north side as Lander livestock drift and congregate into this area. Due to excessive trampling and overuse, this would result in a loss of important sage grouse brooding habitat. These areas would become less attractive to grouse, and would not support the potential number of birds as would a properly managed riparian area.

Summary

The proposed grazing systems would slightly improve the strutting and nesting habitats. Although the sagebrush composition would decrease, this would not significantly change winter carrying capacities. The brood rearing areas in the meadows would be improved on a yearly basis in the deferred pastures in the Ferris and Stewart Creek allotments. However, those meadows presently in poor ecological condition in these allotments (e.g., Lost Soldier, Chicken Spring, and a portion of Stewart Creek) would remain as problems contributing to limited grouse production. Those areas in the Cyclone Rim allotment which are presently in poor condition would become more attractive for grouse brooding use as the ecological condition improves and spring-summer livestock utilization is reduced.

The proposed water developments would possibly improve brood survival during water-limited periods, but may increase nest destruction around the water developments. However, the significance of these impacts is not possible to determine.

Waterfowl

Studies conducted on the various species of waterfowl in the western states have shown that waterfowl use of stockwater ponds is influenced by produced and residual vegetative cover, size of reservoirs, livestock trampling, and water quality (Leopold 1933, Gjersing 1974, Kirsh 1969, Mundinger 1976, and Berg 1956).

In the Seven Lakes ES area, waterfowl nesting and production are keyed to the upland habitat conditions around the livestock ponds and drainages. Most of the nesting ducks in the area (e.g., mallard, gadwall, pintail, American wigeon) are upland nesters who will nest up to 400 yards from water (usually within 100 yards), and utilize saltbush, greasewood, or sagebrush for nesting cover (Bellrose 1976). The proposed action would affect waterfowl use and production through the effects of the grazing systems, and the protective fencing of four reservoirs.

Grazing Systems. The proposed grazing systems would affect populations through the impacts of livestock use on emergent, shoreline, and upland vegetation, and the impacts of livestock trampling on the birds' nests.

Ferris Allotment. The two pasture deferred rotation system should affect production by allowing waterfowl to successfully nest during the deferment. Since livestock would not be trampling nests or vegetation, or grazing the shoreline or upland vegetation during the deferment treatment, waterfowl nesting success should improve over the early use treatment. However, the consumption and trampling of vegetation during the later use period would reduce the residual cover for the following nesting season, while placing enough pressure on the shoreline vegetation so that it would not significantly im-

prove. But over the long-term period, waterfowl production would improve over the present situation since the early nesters (mallard, pintail) would be able to nest without livestock destroying nests or consuming forage in the deferred pastures. The May 15 to August 1 grazing treatment would be expected to adversely impact waterfowl production by the effects of livestock trampling of nests, and the grazing and trampling of emergent and shoreline vegetation. Livestock use at this time would reduce the beneficial impacts of the deferment by grazing and trampling the vegetation before seedripe. However, livestock use of ponds would be less at this time than later in the summer due to the overall distribution of water. Some vegetation and waterfowl cover could be allowed to become established. Thus, the waterfowl production would increase slightly by the long term over the present situation, with nest destruction still occurring.

Stewart Creek Allotment. The three-pasture deferred-rotation system proposed for this allotment would be expected to have similar impacts on waterfowl as those described for the Ferris. However, this system would have lower increases in production since each pasture is only deferred every 3 years, with no rest for vegetation after August 1.

Cyclone Rim Allotment. Waterfowl production would improve in this allotment over the long-term period since spring and summer livestock would be largely removed from this allotment. There would be some impacts to waterfowl nesting on the small ponds and permanent lakes (in wet years) when sheep are herded to water. Trampling of nests, shoreline, and vegetation would result. However, such impacts would be far less than are presently occurring since summer cattle would be eliminated from this allotment. Thus, a long-term increase in waterfowl production could occur in the allotment due to decreased livestock pressure on the vegetation during the spring and summer seasons. Winter sheep use would not be expected to reduce vegetation during the winter use season, since the plants are dormant and the ground is usually frozen at this time.

Reservoir Fencing. The proposed fencing of Sooner, Rocky Draw, Whitewater, and No Name reservoirs would be expected to improve waterfowl use and production. It would be expected that waterfowl pair and brood use would increase on the proposed fencing projects since nesting, brooding, and escape cover would be improved. Mundinger (1976) cited literature that the presence of shoreline vegetation improves the attractiveness of stockwater reservoirs for breeding pairs, while residual vegetation on upland sites is important for early nesting mallards and pintails: use of these fenced areas would be expected to increase. It is estimated that these proposed improvements would increase the long-term waterfowl use by five to ten pairs in the ES area.

Long term use by migratory waterfowl would also be expected to increase. These fenced ponds may attract more temporary use through the selection by waterfowl of vegetated ponds. Such results have been observed on various fenced ponds in the Rawlins District.

Summary

The proposed grazing systems in the Ferris and Stewart Creek allotments would be expected to improve the waterfowl nesting and brooding habitat during the deferred grazing treatments. The early use treatments would continue present damage to waterfowl nests and habitat. However, there would be an improvement over the present situation since some pastures would be deferred during the nesting season. In Cyclone Rim, long-term production would also improve since spring-summer livestock use would be reduced. Thus, the overall production would improve by the long-term period.

The proposed reservoir fencing would improve waterfowl nesting and brooding habitat resulting in a five to ten pair increase of use.

Nongame

Grazing Systems. Studies by several authors have shown that moderate grazing may improve habitat for some species in some cases. More important than whether an area is grazed is how, when, and to what extent it is grazed (Buttery and Shields 1975). The intensity of impacts that grazing would have on wildlife is dependent on the grazing system that is employed, and the intensity of livestock use.

With the activation of nonuse under the proposed action, approximately 29,169 AUMs (Table 2-18) which are presently available for all wildlife to use as food and cover would be consumed by livestock. Since this food and cover is presently available, and has been for the past several years, it is presumed that many species of wildlife have become dependent on these available resources. Thus, with the activation of nonuse, this forage would be consumed by livestock and would no longer be available for wildlife. Those animals which have become dependent on the unused grass, forb, and browse plants for nesting, loafing, or escape cover and/or for food would have to move to more suitable areas or would succumb to starvation or predation as a result. Those nonmobile, nongame species (e.g., ground squirrels, jackrabbits, lizards, etc.) would be reduced while the more mobile animals (vesper sparrow, lark bunting, etc.) would move to more suitable areas. Thus, the numbers of individuals and the diversity of the wildlife species would be reduced in the short term as the forage is consumed under full active use. There would be a rebounding increase between the short term and long term as the grazing systems allow the initial forage loss to be replaced by increased forage production. However, a long-term change in vegetative composition would affect those animals which are dependent on the present vegetative composition versus the composition resulting from the proposed action. Therefore, a long-term increase in nongame numbers and species diversity would result from the implementation of the proposed action.

The projected vegetative increases in the grass-forb layer may increase the food base for various seed-eating rodents and birds. However, the projected increases in cover may increase some rodent populations more than

the changes in food (Johnson and Hansen 1969). The increased level of winter sheep use and summer cattle use may change habitat structure through more kinds of vegetation being utilized. Since bird diversity increases with the number of strata in the vegetation and with the evenness of the foliage among the strata, the dual use may be a disadvantage to bird populations by simplifying the vegetation layers (Buttery and Shields 1975).

Perhaps the most significant impacts on nongame wildlife would be as a result of the long-term changes in the riparian habitats. In the Seven Lakes ES area, the riparian habitats are expected to remain in their present condition. Livestock would remain in these habitats during the time they are in an allotment. As a result, herbaceous vegetation is consumed while browse may be hindered from reproducing, resprouting, or expanding their amount of cover. Therefore, with the consumption of vegetation, the riparian habitats become more simplistic through a reduction of the vegetation layers. As the vegetative complexity is reduced, the numbers and diversity of the corresponding nongame animals also is reduced. Thus, the long-term result of the proposed grazing systems would be the continued poor quality of some riparian areas with a corresponding loss of nongame numbers and diversity in these habitats, while keeping populations below the potential of these highly productive areas.

Range Improvements. The proposed fences may produce available habitat for nongame birds and raptors by providing hunting perches for raptors, flycatchers, and shrikes, and offer resting areas for other birds (Buttery and Shields 1975).

The proposed water developments would be expected to benefit most nongame species by increasing the amount of available habitat presently limited by water. Studies conducted by June (1968) showed that all forms of wildlife benefited from guzzler type water developments. Cottontails and songbirds established permanent residence at the sites. Other animals observed were bobcat, coyote, badger, skunk, hawk, golden eagle, mourning dove, meadowlark, horned lark, lark bunting, etc.

Buttery and Shields (1975) pointed out that water developments may be beneficial to bird habitat through the increase of insects in the area, creation of dusting areas, and the creation of new habitat in the form of water, mudflats, or marsh (overflow pits). However, he found adverse impacts on birds may occur due to the water attracting predatory mammals and snakes, and the overuse and resulting deterioration of the area in the vicinity of the water.

The windmill structures may be used for perches by various nongame birds and raptors, while attracting various mammals (e.g., cottontails, least chipmunks) which would use the structures for cover.

Thus, it may be predicted that the proposed water developments would increase nongame wildlife populations by the long term through the advent of new habitat, better distribution of animals in existing habitats, and the attraction of some prey animals for certain predators.

However, there would be a loss of habitat due to the construction and subsequent livestock use at each of the 35 proposed developments. The 1.8 acres of vegetation lost at each site represents a loss in food and cover to the animals previously residing there. Those animals would either move to another suitable site, or stay and be exposed to increased predation pressure from the loss of cover and decreased food supplies. This would cause a short-term decrease in these animals, but an overall long-term increase due to the structures and revegetation increases as usable cover.

The proposed fencing of four reservoirs could result in an increase of nongame animals through the improvement of food and cover for many species. Those increases would be attributed to improved vegetation cover, composition, and production. Rodents may increase due to greater availability of food and cover (Johnson and Hansen 1969) which would improve prey availability for raptors (Howard and Wolfe 1976) and mammalian predators (Nellis and Keith 1976), which may in turn change food habits to utilize the increased prey source. Such available prey may provide opportunities for an increase in these predatory animals. Various birds may inhabit the area due to the changes in vegetation. Shorebirds (e.g., killdeer, avocet, black tern) and icterids (e.g., red-winged blackbird, meadowlark) may increase use of the areas for migratory and nesting purposes. Increased long-term production of these birds may result. Such fencing also provides an opportunity for increases in reptiles and amphibians by producing cover and insect and plant food necessary for the survival of these species.

Overall, the fencing of reservoirs may increase both the numbers of individuals, and the diversity of species in the protected areas. Improved productivity of the ecosystem may be expected due to better productivity of the plants, and subsequent utilization of available resources by consumer and predatory animals.

Threatened and Endangered Species

The proposed grazing systems, forage allocations, and range improvements would be expected to have minimal impacts as discussed below on any threatened or endangered *species (Federal Register* 1976) that may occur within the Seven Lakes Grazing ES geographic boundaries.

American Peregrine Falcon

The proposed grazing systems and associated projects would benefit migrating peregrine falcons by improving waterfowl habitat and populations in the ES area (refer to Waterfowl section). The expected waterfowl increases on the four reservoirs proposed to be fenced would supply possible prey (waterfowl) for these raptors. The waterfowl increases from the grazing systems would also help supply prey.

Black-footed Ferret

The proposed grazing systems would not significantly affect the vegetative communities which support the prairie dogs in the ES area. Since it is believed that prairie dogs, in low precipitation zones, are able to maintain the plant community at their preferred seral stage, the effects of the grazing systems (refer to the Vegetation section) would be buffered by the prairie dogs themselves (personal communication, Clark 1978). Thus, this important prey item would continue to be available for any unidentified black-footed ferrets which might occur in the ES area.

Impact Summary

Forage Allocations

There would be a 2,441 AUM reduction in the wildlife allocation under the proposed action. This would occur because the 4% and 5% allocations in the Seven Lakes and Ferris allotments would no longer be given to wildlife. However, under the proposed action, the 1980 Wyoming Game and Fish Department big game management objectives would be met with the forage allocated under the proposed action, even with the 24 AUM deficiency in the Ferris allotment. Big game populations would not be limited by forage under normal conditions, and some forage would be available for other wildlife species. However, there would be less available vegetation for wildlife use than exists today. Therefore, there would be less food and cover available for the numerous nongame species in the ES area. A reduction in numbers and diversity of these animals would be expected to occur.

Grazing Systems

The increased livestock use would reduce the presently available pronghorn forage. However, the forage allocations and proposed grazing systems would provide forage and cover to support the Wyoming Game and Fish Department 1980 management objectives of 3,800 winter and 4,500 summer pronghorn in the ES area.

The projected increases in the grass-forb layer would allow for better reproductive success for those species depending on grasses and forbs for good production. Pronghorn spring-summer habitat condition rating would improve on 18,125 acres. Mule deer and sage grouse winter habitats and sage grouse strutting-nesting habitats would be maintained or slightly improved in the Ferris and Stewart Creek allotments, but the condition ratings would not change. Thus, the carrying capacities in these areas would not significantly change over the long-term period. Although pronghorn crucial winter habitat would be degraded on 10,323 acres in these two allotments, the carrying capacities are believed to remain at present levels.

Riparian areas along Lost Soldier and Crooks Creek would continue to be overused by livestock. Thus, these areas would continue to support existing populations but produce fewer than potential nongame wildlife numbers and species diversity. Sage grouse production would also be limited.

Meadow areas would continue to produce sage grouse and nongame animals as limited by their present ecological condition. The deferred use of these areas would make these areas more attractive to these animals. Corresponding increases in production would occur over the long-term period.

Livestock use during cricital winter periods would increase over the existing situation. An increase of 4 bands and 10 bands of winter sheep in the Stewart Creek and Cyclone Rim allotments, respectively, would increase the competition for forage, cover, and space. Although this is expected to increase winter stress and mortality, the quantitative impacts on pronghorn and mule deer are impossible to adequately assess.

Fences

The proposed fences would increase the risk of additional winter mortality to several thousand pronghorn. Based on the migrational behavior of these animals in the ES area, substantial losses could occur if the fences are constructed. The proposed let-down fence along the Arapahoe allotment could reduce pronghorn populations for at least 7 years if a severe snow storm occurred while the fence was in place (May 20 to October 20) based on the present recovery from the 1971 winter (refer to Chapter 2).

If severe storms and migrations occurred when the fence is let down, the pronghorn migrations would not be hindered and losses due to fencing would not occur. Summer movements would not be significantly hindered since the proposed fence has three wires spaced 16 (twisted barbless), 27 (barbed), and 38 (barbed) inches above the ground. Mule deer would not be significantly hindered by this type of fence during any season.

The Type 1 fence would not hinder pronghorn movements during periods of little (less than 4 inches) or no snow cover. However, losses could occur should the animals be forced to move across these fences during severe winter storms. The Bull Springs fence could be a barrier to migration.

Water Developments

The proposed water developments would increase pronghorn populations by 300 to 800 animals in the long term during the late summer season. Mule deer could increase slightly while sage grouse would not significantly increase from water developed in dry areas. Construction and heavy livestock use would reduce sage grouse strutting-nesting habitat by 8 acres from trampling and nesting cover loss, and reduce winter carrying capacities by 6 acres. Various nongame birds and mammals may increase in numbers and diversity by establishing residency around the developments, although in the short term, habitat would be lost.

Aquatic Wildlife

Grazing Systems. The proposed grazing systems in the Ferris and Stewart Creek allotments may maintain or slightly degrade the aquatic habitats along Lost Soldier Creek and Crooks Creek. Research conducted by Claire and Storch (1976) in Oregon has shown that uncontrolled livestock grazing can cause severe damage to a streamside and reduce fish populations. Increasing water temperature due to the elimination of shade-producing broadleaf shrubs, and the increased sedimentation from the streambank breakdown caused by livestock trampling accounted for this reduction. Such livestock use causes changes in the stream morphology (e.g., channel widening, loss of undercut banks) which decrease fishery productivity by decreasing suitable cover while increasing sediment yield and temperatures (Kennedy n.d.). Thus, the populations of the aquatic wildlife would depend on the establishement of shade-producing vegetation, and the stabilization of streambanks and overland sediment flows.

Ferris Allotment. The two-pasture deferred-rotation system proposed for this allotment may slightly increase the short-term quality of aquatic habitat along Lost Soldier Creek over the existing situation. However, because the cattle can be expected to concentrate in the drainage, the long-term increases may be negligible. It is doubtful if the deferred treatment followed by a late summer grazing (after August 1) and early spring (May 1) grazing treatment would allow for the establishment of riparian vegetation or stable streambanks. Livestock concentrations would be expected to occur, causing physical trampling, sedimentation, and a lack of willow re-establishment. Since beavers are dependent on riparian vegetation for food and dam building materials, the lack of willows may keep these animals from becoming established or maintaining their present populations. Without beaver activity (dam building), it is doubtful that a fishery could be established in Lost Soldier Creek since beaver ponds would be the only source of stable water habitat for a fish population.

The early grazing treatment would be expected to adversely impact riparian vegetation by the concentration of increased cattle numbers during the growing season. This would reduce streamside cover while increasing sediment yields during high flow periods. Since cover would be reduced, maximum and average temperatures would increase while oxygen levels decreased. Heavy use of riparian vegetation during the growing season would reduce the vigor and seedling establishment. Willows, an important food and cover species for beaver, may not be given adequate rest to allow for growth and establishment. Pressure from both wildlife and livestock on these plants may cause a decrease in willow cover, thus reducing beaver populations. The resultant reduction of beaver would mean a decrease in streamflow stability and year-round pond habitat for fish.

The late grazing treatment would allow for rest during the growing period, but would probably result in heavy livestock concentrations during the later, drier period of the season. This grazing cycle use period would allow for continued vegetative loss through forage consumption and trampling. Continued streamside trampling would also occur, causing sediment loads and stream widening.

Stewart Creek Allotment. The proposed three-pasture deferred grazing system would be expected to only slightly increase the short-term aquatic habitat along Crooks Creek. A deferred treatment in the Sand Spring pasture every 3 years may only allow for negligible re-establishment of cover and stabilization of streambanks.

The deferred treatment would be expected to allow some establishment of streamside cover since these plants would be allowed rest from grazing during the growing season. Streambank erosion and sloughing would also be reduced, thus decreasing sediment yields while improving trout spawning and rearing habitat. The increased cover may allow for lower water temperatures, lower sediment yields, more trout resting and hiding cover, better stream channeling, and more terrestrial insect food sources.

The graze after seedripe treatment on this pasture may allow for concentrated livestock use since the animals would be attracted to the stream during this drier period. Streambank erosion and vegetative damage would be expected to occur. Willows would receive heavier cattle use at this time since cattle switch from grass to browse species. It is doubtful if the spring rest would provide enough plant vigor to offset this use. Thus, willow cover would not significantly improve.

The season-long treatment that would occur 2 of every 3 years would be expected to have the most adverse impacts on aquatic wildlife. This season-long use may not allow vegetative increases in cover since the livestock would graze the plants during the growing season. Sediment yields from streambank trampling would be increased during the high flow periods of spring, and later through the grazing season. Since this treatment occurs for 2 years in a row, re-establishment of vegetation (e.g., willows and herbaceous plants) may be quite slow. There would be no real increases in the long term.

Aquatic wildlife (e.g., brook trout, beaver) would be expected to remain at present population levels or slightly decrease in numbers due to sustained heavy use of Crooks Creek by livestock. Increased numbers and concentrations of cattle would probably offset the positive results of the deferred treatment. Thus, vegetative loss by consumption and trampling, and streambank erosion due to livestock use would be expected to continue, maintaining or reducing the aquatic habitat quality and wildlife numbers along this riparian zone.

Wild Horses

No studies of the impacts to wild and free-roaming horses from livestock grazing systems have been found. However, proposed fences would limit the horses' free-roaming behavior. This impact would be most acute in the Stewart Creek allotment because it contains the most migratory wild horses in the ES area, and because the

proposed boundary fences would block the horse migration paths.

The proposed fences could cause mortalities to a few wild horses, especially young ones; however, no data are available on which to base an estimate of losses. The fences could also cause injury to some horses. Impacts of the fences would be greatest in the short term. The horse herds would adjust to the fences and become less impacted by them over the long term.

The let-down fences are proposed to be kept erected during the summer months, which is the major breeding time of wild horses, and that time during which considerable mixing of bands occurs due to breeding activities. The newly erected fences would limit the movement of horses, thereby reducing the mixing of the horse bands. Thus, the proposed fences could create smaller populations of breeding animals—a reduced gene pool—and increase inbreeding of the wild horses.

The proposed allocation of 464 winter sheep AUMs (Table 1-4) for the wild horses would be inadequate to sustain the maximum of 135 head that would be managed for under the proposed herd management area plan (HMAP) because the allocation was made only on the basis of yearlong competition between winter sheep and wild horses. It should have included summer cattle competition during the summer grazing season because cattle diets overlap those of horses more than do those of sheep (Hansen 1975). The proposed allocation of forage for wild horses is 499 winter sheep AUMs too low (Appendix B-3-6). Failure to make adequate forage allocations could result in slight overgrazing of the allotments, leading to slight deterioration of the vegetative and soil resources, in turn lowering the long-term productivity of the area.

Under the proposed action, when a pasture is deferred from cattle use, access to or operation of the water developments in that pasture would be curtailed in order to prevent the cattle from being attracted into the deferred area. Denying livestock access to water sources in pastures being deferred would also deny wild horses access to these waters. This could force the wild horses to leave their preferred concentration areas, causing them to move into areas with less suitable conditions, and conflicting with the "free-roaming"concept. It is believed wild horses are consistently found in the concentration areas because these areas offer the horses the best available combination of forage, water, and protection both from weather and man-caused harassment. Areas less suited for wild horses could cause changes in the social behavior and physiology of the horses.

The improved distribution and increased number of water developments in the proposed action in the short term would cause the wild horse bands to become more dispersed. Areas of forage previously unavailable to wild horses because of long distances from water would become open to their grazing.

Increased dispersion of wild horses would lead to less interaction between the horse bands in each grazing allotment and, like the fences, could result in an inbreeding increase.

Under the proposed systems of grazing management, the wild horses could reasonably be expected to sustain increased harassment for several reasons. The herders gathering livestock would go into wild horse areas looking for their livestock and would disturb the horses. Second, the construction and maintenance of the various proposed projects would cause more people to be afield than before, thus disturbing the wild horses with noise and activity. Third, the increased number of livestock, especially cattle, would cause increased problems of forage, water, and space competition for the wild horses. This would lead to a lessening of habitat quality for the wild horse population in the Seven Lakes ES area, and increased disturbance to the horses.

The major impacts on wild horses associated with the proposed action would be some unquantifiable injuries and mortalities along with possible increased inbreeding caused by the proposed fencing, unnatural and undesirable movement of the horses away from their areas of concentration, and increased harassment.

IMPACTS ON CULTURAL RESOURCES

As outlined in 36 CFR 800 (Procedures for the Protection of Historic and Cultural Properties), adverse impacts on cultural resources include the following; (1) destruction or alteration of all or part of the property, (2) isolation from or alteration of its surrounding environment, (3) introduction of visual, audible, or atmospheric elements that are not of character with the property or alter its setting, (4) transfer or sale of a federally owned property without adequate conditions or restrictions regarding preservation, maintenance, and use, and (5) neglect of a property resulting in its deterioration or destruction.

Because the magnitude of disturbance to cultural resources is difficult to quantify, the following parameters are provided as a general range of the probability of impact:

Slight—The impact(s) would be small or slight; less than 10% effect on the cultural values. For example, if an archeological site was 10% disturbed by construction activities, the impact would be described as minimal.

Low—The impact(s) would be minor; between 10% and 30% effect on cultural values.

Moderate—The impact(s) would be obvious; between 30% and 75% effect on cultural values.

Severe—The impact(s) would be significant; 75% to complete destruction of cultural values.

Grazing Systems

Livestock grazing in general has negligible effects on archeological sites except in areas where livestock concentrate. In an experiment done by Roney (1977) in which the effects of trampling on artifacts around stock tanks was studied under conditions similar to what is expected in the ES area, it was found that 48% (moderate impact) of a group of artifacts had received damage from trampling. The damage ranged from nicking to major

breakage. At least 38% (moderate impact) of the artifacts were horizontally displaced and nearly all were vertically displaced. Chipping may alter characteristics of an artifact, influencing the interpretation of its use. Cattle cause heavier concentrated trampling around water sources and in trailing than do sheep. Sheep cause more spatially extensive damage than cattle, because they graze over a more extensive area during a particular grazing system. However, because of their smaller size, they exert less pressure (approximately 9 pounds pressure/square inch versus a cow's 24 pounds pressure/square inch—Lull 1959); therefore soil compaction which could disturb data levels within an archeological site would not be as intensive. Cultural resources located in historical sheep bed grounds have already been heavily damaged or destroyed and no further adverse impact would be anticipated. The proposed action would result in new bedding areas being established, increasing the possibility that previously undisturbed cultural (archeological sites associated with hunting, gathering, and camping activities) resources could be severely impacted. Although the proposed action would limit bedding in an area to 7 days, this would be sufficient time to destroy cultural sites if present. The probability of encountering cultural resources in protected draws or drainages is high. Here, where sheep herders concentrate their animals to protect them from winds, cultural data loss is now extensive, and would continue to be so under the proposed action.

The proposed grazing treatments applied to the area would cause impacts depending on the season of pasture use, the distribution of animal classes, and the location of cultural resources.

Because the treatments would be combined to form grazing systems, benefits of one treatment to the preservation of cultural resources within an allotment might be offset by the use of another treatment in the same allotment.

All pastures would be rested from April 1 to May 1 when the soil is wetter and more subject to compaction from trampling. This would lessen the chances of cultural resource damage during this period.

Summer grazing, which includes treatments A, B, and D (May 1-October 31) would occur in all pastures of the Ferris and Stewart Creek allotments and the Cyclone pasture of the Cyclone Rim allotment. Although May and June are among the months with the highest precipitation levels, water quickly percolates through the loose, sandy soil. Therefore, precipitation is generally not a factor for cultural impacts during this period. Trampling impacts occurring under the present situation in the Ferris incommon and Stewart Creek allotments would increase slightly under the proposed action due to increased numbers of livestock. While the development of new water sources would distribute livestock use and decrease trampling around existing water sources, the possibility exists that presently unknown cultural sites would be damaged. Although site specific inventories would be conducted prior to construction, disturbance of subsurface cultural materials could occur over a 5 acre area around each of the 35 proposed developments, with damage inversely proportional to the distance from the water developments.

In the Cyclone Rim allotment, there would be a decrease in the total number of summer livestock under the proposed action. This decrease, combined with the elimination of unauthorized summer cattle drift into the Cyclone Rim and Stewart Creek allotments, would substantially decrease trampling impacts to cultural resources under the proposed action during the summer months.

In general, winter grazing would have less impact than summer grazing because of added protection from snow cover and frozen ground during the winter.

Winter grazing of livestock (treatments C, E, and G) would occur in all pastures except Sand Spring (in the Stewart Creek allotment).

Winter livestock use would increase under the proposed action. Since this increased grazing would occur during the winter months when frozen ground and snow cover offer added protection, trampling impacts would increase only slightly over the present situation. However, trampling of sites located in sheep bed grounds could be more widespread due to the 7 day limit at the same location since a greater number of locations could be disturbed.

Structure damage to the sheds remaining at the Lost Soldier Stage Station would continue to occur as cattle use them for shelter or to rub against.

At the Luman Ranch site, structure damage would also continue from cattle using the buildings for shelter or to rub against. The dugouts present at the site might also collapse if cattle were to stand upon them. Some of the buildings are within fenced enclosures and would not suffer damage.

Proposed Developments

As outlined in Chapter 1, an intensive site specific survey would have to be conducted prior to the construction of improvements to identify cultural resources. This would serve to increase the amount of cultural data available from the Seven Lakes ES area for use in studies and research.

Buried cultural resources as described in Chapter 2 Cultural Resources might be uncovered during construction projects. This would add to the data available on cultural resources in the area; however, all or part of the site may be destroyed as it is uncovered, destroying the resource for use in the future.

Access routes to water developments would provide easier access to previously unopened areas for artifact collectors. Vandalism and relic collection would cause severe loss of cultural data at construction sites because of increased human activity.

Summary of Impacts

An increase in livestock use under the proposed action would generally increase trampling impacts to archeo-

logical sites associated with hunting, gathering and camping activities in the Ferris and Stewart Creek allotments, but decrease them in the Cyclone Rim allotment. Elimination of unauthorized cattle drift into the Cyclone Rim and Stewart Creek allotments under the proposed action would lessen trampling impacts in these two allotments, particularly in the Lost Creek drainage. In general, summer grazing (treatments A, B, and D) would increase the chances of damage to artifacts around water sources and where the soil is wet. Under winter grazing (treatment C), a minimal impact would result from grazing. Trampling impacts to sites around exisiting water sources would be reduced under the proposed action with the construction of 35 new water developments. These new water sources would distribute livestock use so that even with the increased AUMs under the proposed action, trampling impacts of the present situation could be reduced. However, new areas of impact to cultural resources, from trampling, could be expected for a 5 acre area around each new water development, with damage inversely proportional to the distance from the water source.

New sheep bed grounds, regardless of season of use, would severely impact cultural resources, if present, at the location.

Construction of new water developments could cause severe subsurface disturbance of cultural material. Human activity around the construction of sites would lead to vandalism, causing a severe loss of information. The development of two-track vehicle trails for access to water developments (1 mile) would cause a moderate impact to surface sites.

None of the 40 known archeological sites in the Seven Lakes ES area would be impacted by range improvements or by concentrated trampling.

Structure damage would continue to occur to buildings at the Lost Soldier Stage Station Site and the Luman Ranch Site from livestock using the buildings for shelter or to rub against.

IMPACTS ON VISUAL RESOURCES

Table 3-10 displays the results of analyzing visual impacts generated by the proposed action (for methodology, see Appendix B-2-6). The analysis of the visual impacts was accomplished by isolating the "worst-case"in a landscape type for each proposed range improvement or combination of proposed improvements. If the "worst-case"was found to be within the objectives for the visual resource, it was presumed that all other cases would be within acceptable limits. If the "worst-case"was not within acceptable limits, the next "worst-case"was examined until a case within the acceptable limits was found.

The approach taken in this analysis is to recognize that any change to the landscape would constitute a visual impact. The impact evaluation (Table 3-10) considers four degrees of impact. They would be slight, moderate, high, and a class change. The reader should note that the proposed action would occur in predominantly Visual Resource Management (VRM) Class IV (see Map 2-18).

According to the VRM Contrast Rating system, Class IV areas are the most tolerant to visual change. The analysis concluded that the proposed action would not cause a reduction in VRM Class from the impacts assessed below.

There would be impacts from the "sky lining"of 6.5 miles of fence between the Stewart Creek/Ferris allotments and approximately 18 miles of fence along the Cyclone Rim/Stewart Creek allotment and the Green Mountain allotment boundary. Three well projects (Hadsell Spring vicinity, Sooner Reservoir vicinity, and Bairoil vicinity) may cause "sky lining"in their proposed locations. The remaining visual intrusion, categorically, would be the metallic structures. These structures would be left in their galvanized condition which would contrast with the landscape.

IMPACTS ON RECREATION

Range Improvements

Fences

The proposed action calls for the construction of 44.1 miles of allotment boundary fence and installation of four cattleguards on major travel routes. Cattleguards would not be placed on the unimproved routes or seismic lines which are occasionally used by recreationists. The absence of these cattleguards on the unimproved routes would restrict access and in turn affect use patterns. Hunters would experience the greatest impact from the proposed action. Having occasionally to detour through gates would be more of a minor annoyance than an impact, however. The significance of this short and long-term annoyance would be slight.

Water Development

It has been predicted (Animals Chapter 3) that seasonal pronghorn distributions would be altered with the development of additional water sources in the ES area. The effect of the water developments would be to increase the populations during mid and late summer. Hunting in the ES area would increase accordingly while hunting in areas to the south of the ES area would decrease. Hunting pronghorn in the region would be unaffected by the proposed action. The magnitude of the pronghorn hunting increase in the ES area would be 35% or 300 hunter days in both the short and long term. The numerical increase in hunter days would be from 832 to 1,132 in the short term and 906 to 1,206 by the long term. Sage grouse hunting would remain unchanged from the present situation.

With the exception of hunting, recreation activities in the ES area would be virtually unaffected by implementation of the proposed action.

ALLOTMENT	VRM CLASS	PROPOSED ACTION		FEATURES (WEIGHTED SCORE)																	IMPACT EVALUATION*
				LAND SURFACE					VEGETATION					STRUCTURES							
			ELEMENTS	FORM	LINE	COLOR	TEXTURE	TOTAL	FORM	LINE	COLOR	TEXTURE	TOTAL	FORM	LINE	COLOR	TEXTURE	TOTAL		
FERRIS	IV	FENCING	TYPE - 1							3			3		3			3		Slight
			LET DOWN							3			3		3			3		Slight
			RIPARIAN																	
			RESERVOIR							3	2		5		3			3		Slight
		WATER	WELLS							3	2		5	8	3			11		Slight
			SPRINGS																	
			RESERVOIR	8		2	2	12	4	3	2	1	10							Slight
		TWO TRACK TRAILS			6	3		9	9				9							Slight
		CATTLEGUARDS												4	3			7		Slight
STEWART CREEK	IV	FENCING	TYPE - 1							3			3		3			3		Slight
	III		LET DOWN							3			3		3			3		Slight
	IV		RIPARIAN																	
			RESERVOIR							3	2		5		3			3		Slight
		WATER	WELLS							3	2		5	8	3			11		Slight
			SPRINGS																	
			RESERVOIR																	
		TWO TRACK TRAILS			6	3		9		9			9							Slight
	III	CATTLEGUARDS												4	3			7		Slight
CYCLONE RIM	IV	FENCING	TYPE - 1								3		3		3			3		Slight
	III		LET DOWN								3		3		3			3		Slight
	IV		RIPARIAN																	
			RESERVOIR																	
		WATER	WELLS							3	2		5	8	3			11		Slight
			SPRINGS											4	3			7		Slight
			RESERVOIR																	
		TWO TRACK TRAILS			6	3		9		9			9							Slight

* These impacts are evaluated in the middleground only. The degree of impact is not sufficient to warrant significant change to the proposals.

TABLE 3 - 10
VISUAL CONTRAST RATING SUMMARY

IMPACTS TO WILDERNESS

Although the potential for establishing wilderness areas in the ES area is not presently known, impacts listed here would result if the proposed action was implemented in an area with wilderness potential. Such impacts to potential wilderness would result from the construction of fences, access roads, and water developments. Impacts would be in the form of scars on the landscape due to construction activities. Visual impacts would result from the appearance of man-made features that would change the wilderness character of the area. These impacts would occur in the short term, but would be of long-term duration. However, if any area within the ES area is identified as having wilderness potential and is formally identifed as a wilderness study area, implementation of any part of the proposed action in that area which would change its wilderness character would be deferred. If such an area was established as a wilderness area, the deferment would be permanent; if not, the proposed action would ultimately be completely implemented.

IMPACTS ON LIVESTOCK GRAZING

Ferris Allotment—(Two-pasture deferred cattle rotation system with winterlong sheep grazing.)

Winter Sheep

The proposed action would reduce the licensed winter sheep animal unit months (AUMs) 27.5% (from 5,464 to 3,882 AUMs) when implemented in the Ferris allotment. The proposed action would also allow one operator to convert one-half of his winter sheep grazing privileges to summer cattle privileges (371 winter sheep AUMs to 179 summer cattle AUMs).

The winter sheep grazing season would be shortened 45 days (23%). Therefore, the livestock operators would be dependent on other lands outside the ES area for 45 additional days each year. In the event existing other lands that operators own, rent, or lease were not capable of supporting the increased number of sheep for 45 days, some operators would probably have to buy, rent, or lease additional pasture.

The proposed action would also eliminate the persistent licensed nonuse of winter sheep which has occurred at an average rate of 40% (Table 1-1) over the 5 years in the Ferris allotment. Total active winter sheep use in the Ferris allotment would be 3,882 AUMs annually at implementation. This increase of active winter sheep use at implementation through the short term would have impacts upon vegetation and socioecomonic elements.

No sheep operator would be allowed to use the same bed ground more than once in a grazing season, and the bed grounds would be moved at least 1.5 miles every 7 days. This should lessen the concentration of sheep use around favored bed grounds and achieve a better distribution of grazing, thus enhancing the vegetation over the long term.

An additional 2,616 acres would be made suitable for winter sheep grazing due to production increases resulting from the grazing system (Table 2-36).

Summer Cattle

Like the winter sheep operators, the two existing cattle operators in the Ferris allotment would receive a 27.5% reduction in their AUMs upon implementation of the proposed action. The reduction in AUMs, however, would have only slight impacts on the operators.

The proposed action would also permit one sheep operator to convert 371 winter sheep AUMs to 179 summer cattle AUMs. Therefore, summer cattle use in the Ferris allotment would change from 341 to 426 federal AUMs (341 AUMs x .725+179 AUMs). However, with the proposed water developments for better grazing distribution, and with the two-pasture deferred-grazing system for cattle, improved range vigor and condition would result in improved livestock forage production and vegetation condition as shown in Tables 3-6 and 3-7, respectively.

Although moving the cattle August 1st from one pasture to the other would result in temporarily reduced weight gains until the cattle adjust to their new range, cattle would be limited to an area approximately one-half the size of the area they can now roam. This should increase the probability of a cow being bred, thus increasing the birth rate an estimated 5%, and also should decrease labor costs associated with the cattle operations.

Herding the cattle to keep them in the scheduled pasture would add costs to the operators. Herding the cattle would require one person on horseback to watch the cattle on a full-time basis, although this person would be able to do at least part of the herding required in the Stewart Creek allotment as well.

The proposed water developments would lead to increased weight gains because the cattle would spend less time and energy traveling to and from water. The proposed fences on the western allotment boundary would restrict the cattle, forcing a more uniform utilization of the range. The fences would also simplify gathering operations in the fall, and range administration by the BLM by eliminating an estimated 80% of the existing cattle drift into and out of the Ferris allotment.

Under the proposed action, the grazing season would be shortened; this would not impact the operators because they have other ample sources of grazing for the few (98) head of cattle involved. The Ferris allotment also would no longer be used merely as a gathering place for cattle in the fall, but with the proposed grazing system, would support cattle throughout the cattle grazing season. This would alter the traditional use of the operators (Table 3-11).

An additional 3,434 acres would be made suitable for grazing by cattle during the summer (Table 2-36). This increase in suitable acres would result from forage production increases brought about by the grazing systems.

TABLE 3-11
COMPARISON OF PRESENT, PROPOSED, AND
PREDICTED (BY 1998) LIVESTOCK USE

Allotment	Present Production (AUMs) of Forage (Winter Sheep AUMs)	Present Qualifications* (AUMs by Class)	Predicted Production (AUMs by 1998) of Forage (Winter Sheep AUMs)	Proposed Use at Implementation (Winter Sheep AUMs)	Predicted Use in 1998 (Winter sheep AUMs)**	Present Season of Use	Proposed Season of Use
Ferris	5,625		6,314				
Sheep AUMs		5,755		3,882	4,348	10/15-4/30	11/1-3/31
Cattle AUMs		470		1,013	1,135	5/1-11/30	5/15-10/15
Stewart Creek	19,710		21,704				
Sheep AUMs		13,837		6,166	6,721	3/1-2/28	11/1-3/31
Cattle AUMs		3,104		10,260	11,183	5/1-12/31	5/20-10/31
Cyclone Rim	35,285	35,333	36,689				
Sheep AUMs				25,644	26,670	3/1-2/28	11/1-3/31 and 5/1-7/15
Cattle AUMs		188		7,904	8,220	5/1-12/31	10/1-3/31
TOTALS	60,620	58,687	64,707	54,869	58,277		

*The Stewart Creek and Cyclone Rim allotments are presently combined, forming a portion of the existing Seven Lakes incommon allotment. For comparison purposes only, the present licensed AUMs of the operators in the Seven Lakes incommon allotment, who would be included in the proposed action, were split on the basis of which allotment in the proposed action (either Stewart Creek or Cyclone Rim) the operator's use would be licensed.

**In order to put all predicted livestock use into terms of winter sheep AUMs, the conversion factors of 2.07 sheep to 1.00 cattle AUMs in the Ferris allotment; 1.71 sheep to 1.00 cattle AUMs in the Stewart Creek allotment; and 1.41 sheep to 1.00 cattle AUMs in the Cyclone Rim allotment were used (see Appendix B-1-1).

Stewart Creek Allotment—(Three-pasture deferred-rotation summer cattle grazing with winter-long sheep use in two pastures.)

Winter Sheep

Winter sheep use in the Stewart Creek allotment would change slightly because of the proposed action. Both winter sheep operators would receive an initial 8.21% reduction in their authorized AUMs (from 6,718 to 6,166 AUMs). The operators would be required to move their bed grounds at least 1.5 miles every week, their season of use would be shortened to be from November 1 until March 31, and if an operator failed to make significant active use of his privileges, he could lose them. The basic impact to the operators would be more stringent and controlled management (see Socioeconomic Condition section) as well as a slight AUM reduction.

Overall, the proposed action would not change the production of sheep significantly in the short term. The improved distribution of grazing would, however, lead to an estimated 5% increase in sheep production by the long term because of the predicted vegetative increases.

Summer Cattle

The 8.21% (in terms of winter sheep AUMs) reduction would impact the operators by lowering the value of their base property to which the federal grazing privileges were attached over the short term, and by reducing the number of animal units they can graze on federal range in the ES area.

The proposed action in the Stewart Creek allotment would not change the performance of individual animals, but should increase the number of animals (from 577 to 1,125 head) by full implementation. Depending on the weather in a given year and the forage produced, nursing calves under the proposed action would gain approximately 1.25 pounds per day, and yearlings would average 1.5 pounds per day over the summer grazing season (personal communication, Dr. Kercher 1977). Slight increases in forage by the long term would account for approximately a 5% increase in cattle AUMs by the long term.

The proposed action would enable three livestock operators to convert 5,206 winter sheep AUMs to 2,697 summer cattle AUMs as the water developments become operational. In effect, the proposed action would improve the economic viability of these operators. It would also eliminate the extensive (25.2%) nonuse which has been taken in the area over the past 5 years.

The proposed water developments would enable the cattle to graze the entire allotment, making an additional 4,565 summer cattle AUMs available. This would allow increases in cattle numbers, leading to an increased income potential for the operators.

The proposed water developments would make an additional 59,609 acres suitable for summer grazing by cattle. The proposed grazing system would increase forage production on 18,883 acres that are presently not suitable for cattle grazing due to low forage production. The production increases would make this acreage suitable for summer grazing by cattle.

Additional herding efforts would be needed to keep the cattle within the allotment; otherwise some drift would be expected into the checkerboard lands to the south.

The cattle in the Stewart Creek allotment could drift across the Crooks Gap-Wamsutter Road into the Cyclone Rim allotment; according to at least one livestock operator in the ES area, this drift would be difficult to control especially during inclement weather without fencing. The impact would be increased and unquantifiable herding costs. Operators would be subject to trespass action by the BLM.

In the proposed Stewart Creek allotment, approximately 29 miles of checkerboard boundary would not be fenced or marked with pasture boundary signs. Since no man-made or topographic features delineate this boundary, the cattle operators would encounter problems keeping their stock in the allotment and preventing them from straying across the line. These problems would be compounded by the fact that a number of water sources including an artesian well and numerous small lakes are found just outside the allotment and cattle would be attracted to these waters. This would lead to increased herding costs.

Fencing the northern boundary of the ES area would prevent cattle from the Green Mountain and proposed Arapahoe Creek allotments from drifting into the ES area resulting in the concentration of summer cattle on the north side of the fence. Cattle drift into the existing Seven Lakes incommon allotment from the Green Mountain allotment is presently estimated by BLM range conservationists in the Divide Resource Area as being 30% (3,077 AUMs) above the authorized cattle use (authorized cattle use is 10,256 AUMs) and of the unauthorized use, 40% or 1,231 AUMs are estimated to be in the ES area. With the drift eliminated, forage would be saved for the use of the livestock operators authorized to graze in the ES area.

Fencing the northern boundary of the ES area would exclude Lander area livestock operations from grazing areas primarily in the Cyclone Rim allotment which these operations have traditionally used for nearly 100 years.

The range improvement projects proposed would improve the distribution of cattle grazing. Nevertheless, it is possible that cattle could become entrapped by a fence or congregate and stay around a water development in a deferred pasture. However, the proposed herding in the ES area should prevent most problems of this nature because the cattle would be more closely monitored.

Ear tagging the cattle for identification of ownership would not measurably impact the operators because the tags would be supplied by BLM, and most cattle are currently run through a chute at least once annually. Tagging would add only a few seconds time spent with each animal.

Livestock operations both in and north of the ES area should benefit by the fencing proposed because their cattle would be confined in a smaller area than presently. Nevertheless, the fact that the let-down fences are proposed to be lowered while cattle are still grazing the allotment negates a portion of the purpose of the fencing. An early autumn storm could scatter cattle completely over the ES area if the fences were let down before the cattle were removed from the allotments proposed in the ES area and from the cattle grazing allotments north of the ES area. This would cause increased herding costs, trespass fines, and lost cattle.

Cyclone Rim Allotment—(Discontinuous winter sheep and cattle grazing with summer sheep use.)

Winter Sheep

The Cyclone Rim allotment is a traditional grazing area for winter sheep. The proposed action would change the present use only slightly by requiring each bed ground to be moved at least 3 miles every 7 days, but the operators are required only to stay 3 miles away from their own bed grounds, not each others'. Therefore, favored bed grounds could continue to be heavily used and deteriorate throughout the long term. Nevertheless, by the long term (1998), the proposed action should result in improved forage conditions and increased livestock production due to the better distribution of grazing. The portion of the proposed action that would require the sheep of the Cyclone Rim allotment to move a minimum of 3 miles every 7 days would be detrimental to the sheep operators. The requirement would force the sheep bands to be moved during winter storms. Visibility during winter storms is normally very limited causing the sheep herder difficulty in maintaining his herd size. Invariably, some sheep would be lost during the movement causing possible death or injury to the animals and/or the need for the herder to search for the livestock after the winter storm. The number of livestock which would be lost during the winter storm is not quantifiable. The operators would continue to herd their sheep and should not sustain additional costs. A 4% increase in winter sheep AUMs would occur by 1998. The livestock operators would receive a like increase in their AUMs.

Winter Cattle

Range cattle require flowing water during the winter to prevent weight loss unless they are fed supplements. Ingesting snow uses up calories needed to maintain their body temperature. This energy is provided by carbohydrates and fats (Stoddart, Smith, and Box 1975). Without supplemental feed to replace the energy used, the animal would be required to utilize its own body reserves. This would cause a decrease in body weight, depending on weather, forage, and livestock conditions. Winter yearlings during an "average or mild"winter would gain 25 to 50 pounds during the season without supplemental feeding. Supplemental feeding of 1 to 2 pounds per day would cause gains on winter yearlings of 75 pounds during the season (personal communication, Dr. Kercher 1977). It is assumed the operator would do some supplemental feeding. Nevertheless, during a normal year, cows could be carried over in this allotment in good enough shape to produce calves in late spring. Yearling cattle would begin to gain weight after the winter grazing period.

The proposed water developments would make an additional 149,416 acres (Table 2-36) suitable for winter grazing by cattle, according to BLM suitability standards (Appendix B-1-4). However, the allotment would be marginally suited for winter cattle use because of unpredictable winter weather. The winter conditions would add problems of providing supplemental feed and keeping water developments open for the cattle.

Summer Sheep

An additional 1,304 acres would be made suitable for summer grazing by sheep as a result of completing the proposed water developments. An additional 3,076 acres would be made suitable for summer grazing by sheep due to increased forage production resulting from the proposed grazing systems.

Under the proposed action, one operator would continue to run one band of sheep in the Cyclone Rim pasture in spring and early summer, although the proposed action would delay the start of his use by about 30 days. (His use is proposed to be 918 summer sheep AUMs between May 1 and July 15—this would amount to 1,836 head.) Like all livestock operators in the Cyclone Rim and Stewart Creek allotments, this operator's grazing privileges would be reduced 8.21% if the proposed action is implemented.

Impact Summary

The impacts of the proposed action to livestock operators would be an initial reduction in AUMs, coupled with elimination of the substantial nonuse, meaning that there would be a net increase in the number of livestock run. Sheep and cattle operations would be more tightly controlled, something the operators would resent, although they admit a need for better management in the area. Required cattle herding would add costs to the operators, but the water developments would increase the area suitable for grazing by approximately 210,000 acres, and the proposed grazing systems would increase the area suitable for grazing by approximately 20,000 acres. Overall, a slight increase in livestock production in the Seven Lakes ES area would occur due to increased vegetative production and improved management by the long term.

IMPACTS ON TRANSPORATION

The proposed action would create no impacts on traffic movement patterns in the Seven Lakes ES area on the principal road network. All major roads (Wamsutter-Crooks Gap, Bairoil, Hadsell, etc.) would be equipped with cattleguards at fence crossings, thus elminating the need for gates.

Impacts to the unrestricted movement of vehicles on seismograph lines or other undeveloped trails could result where fences crossed such roads and trails. The impacts would be that recreationists or mineral exploration personnel would be required to detour through gates in the event that their route of travel on, for example, a seismograph line crossed a fence with no gate. Damage to fences could result due to unwillingness on the part of some people to detour through gates. These impacts would originate in the short term and continue into the long-term period.

IMPACTS ON SOCIOECONOMIC CONDITIONS

The following analysis focuses on income, employment, public finance, social well-being, and socio-cultural attitudes as they relate to the proposed action of this ES. The analysis covers the ES area and the livestock operations therein to the extent that available information allows. Published data were used to simulate the livestock income situation in the area (Stevens 1975 and Gee 1975). This method was chosen because data for entire individual ranch operations were not available. The analysis of income then, is most meaningful when applied to the ES area as a whole rather than to an individual ranch operation.

Level of Authorized Livestock Grazing

In order to make a comparison between the proposed action and the present situation which is most realistic, the present situation (for the purposes of the economic analysis) is defined as a continuation of the average active level of livestock use which has occurred over the years 1972-1976.

Income

Livestock, construction, and recreation (hunting) income which would result from the proposed action were estimated for each allotment in the ES area. Construction income would be generated through implementation of water development, fencing, and other impacts. Recreation (hunting) income figures were included because they too would be slightly affected by the proposed action. A summary of livestock and hunting income is shown in Table 3-12 for the proposed action. Construction income would have been generated between the years 1978 and 1982 and would equal approximately $600,000. Income for livestock and hunting activities was calculated for each year of the 20-year analysis period, discounted at 6-5/8% to present value, and summed. Total income using this method is $8,182,265. This compares to $3,808,691 for the present situation. The increase in income, approximately $4,373,574 is due largely to the activation of presently inactive livestock forage. The multiplier effect would produce a total income effect of $17,404,051.

Income was also calculated for the years 1986 and 1998, the so-called measuring points for the short term and long term. These figures are shown in actual dollars rather than discounted dollars. This allows the reader to compare the magnitude of change between the proposed action and present situation for two discrete points in time. Total income for the ES area for 1986 and 1998 under the present situation was $354,447 and $360,518 respectively as shown in Table 2-38. Income under the proposed action would be $708,422 in 1986 and $753,611 in 1998. This is equal to a 100% increase in income by 1986 and a 110% increase by 1998. Table 3-12 summarizes these income figures.

ES area income associated with the proposed action as a percent of total regional income is an insignificant amount. In the long term (1998) ES area income resulting from the proposed action would be a significantly smaller percent of total regional income than at present due to the rapid, large-scale growth of the energy mineral industry.

Wild horse values were calculated for the ES area using the methodology shown in Appendix B-3-7. That value is equal to $6,906 for the short term and $6,906 for the long term.

The ES area livestock operators could feel the effects of the proposed action in several ways in terms of income. One option available to individual operators would be to activate all grazing privileges. Some operators would likely take this option. By activating all available livestock forage, income should be increased, assuming that the previously presented data would apply (Stevens 1975 and Gee 1975). Another option would be for a livestock operator to lease the base property to which federal grazing privileges are attached to another operator who would use the privileges. The owner in this case retains control of his federal grazing privileges and derives some income from them. Another option would be to sell base property (the attached grazing privileges would presumably accompany the base property). The buyer, presumably a large operator, would activate the grazing privileges. A final option available to the operator would be to do nothing. Presumably in this case, if the federal livestock forage was not activated, it could be offered by BLM to any operator who wished to activate it, at least on a one-or-more year nonrenewable basis. In this case, an operator unable or unwilling to activate his grazing privileges could conceivably lose them. It is not possible to predict with certainty, which or how many of the above courses of action would be adopted and by which operators. In a general sense, it could be predicted

TABLE 3-12
INCOME FROM LIVESTOCK AND HUNTING ACTIVITIES IN THE SEVEN LAKES ES AREA UNDER THE PROPOSED ACTION*

Income in Actual Dollars 1986

Income Category	Allotment: Ferris	Allotment: Stewart Creek	Allotment: Cyclone Rim	Total ES Area Direct Income	Income Multiplier	Total Income Effect
Livestock	$58,136	$151,476	$408,807	$618,419	2.250	$1,391,443
Hunting	22,501	45,002	22,501	90,003	1.035	93,153
TOTAL	$80,637	$196,478	$431,308	$708,422		$1,484,596

Income in Actual Dollars 1998

Income Category	Allotment: Ferris	Allotment: Stewart Creek	Allotment: Cyclone Rim	Total ES Area Direct Income	Income Multiplier	Total Income Effect
Livestock	$65,088	$166,673	$425,100	$656,861	2.250	$1,477,937
Hunting	24,188	48,375	24,188	96,750	1.035	100,136
TOTAL	$89,276	$215,048	$449,288	$753,611		$1,578,073

Income Impact from the Proposed Action**

Year	Present Situation: Direct Income	Present Situation: Total Income Effect	Proposed Action: Direct Income	Proposed Action: Total Income Effect	Income Impact: Direct Income	Income Impact: Total Income Effect
1986	$354,447	$714,668	$708,422	$1,484,596	$353,975	$769,928
1998	360,518	720,951	753,611	1,578,073	393,093	857,122

Present Value of Income for 20-Year Analysis Period

Income Category	Total ES Area Direct Income	Income Multiplier	Total Income Effect
Livestock	$7,354,245	2.250	$16,547,051
Hunting	828,020	1.035	857,000
TOTAL	$8,182,265		$17,404,051

*See methodology in Appendix B-3-7.
**Defined as the difference between income under the proposed action and income under the present situation.

that by the long term the total number of livestock operators who have Seven Lakes ES grazing privileges would decrease from the present fifteen to approximately seven, the present number of active operators. The remaining operations would have been consolidated with larger, more viable operations. The seven operators, basically all large operations, would realize the bulk of the direct livestock income over the 20-year analysis period. The remaining eight operators would have realized income from leases or sales of ranch property.

As mentioned above, the bulk of the increase in livestock income would result, under the proposed action, from the activation of presently inactive livestock forage. The large operators would, in all probability, realize the bulk of that increase. This would be the case because the large operator would be able to activate the livestock forage much easier than small or inactive livestock operations. Income realized by small or inactive operations would, as indicated above, result primarily from leases or sales of ranch property.

As indicated in the livestock grazing section the proposed action calls for herding of both sheep and cattle to adhere to the grazing systems. This would add additional costs to the individual ranch operations. It would be difficult to place a dollar figure on the additional herding (or labor) requirements but this could tend to negate some of the income benefits associated with the proposed action. Since some herding and close monitoring of livestock is an integral part of any normal livestock operation it is not possible to predict how much additional labor would be required by the proposed action.

Employment

Impacts from the proposed action on employment would be of two types. First, construction employment would be generated during the implementation stages of the allotment management plans. Second, employment would be generated by the increased levels of livestock grazing use. Employment generated by construction activities would amount to approximately 10 man equivalents. This figure is based on experience with previous BLM range improvement projects in the Rawlins District.

Employment generated by livestock grazing in the ES area under the proposed action would amount to 19 man equivalents in the short term. Employment in the long term would be equal to or 5% higher than the above (see Appendix B-3-7 for methodology).

Employment under the present situation generated by livestock operations would equal 9 man equivalents. This figure is based on average active use over the previous 5 years. The increase in employment over the present situation would be due to activation of presently inactive livestock forage.

The employment impacts described above would be insignificant on a regional basis in the short term. Long-term effects on a regional basis would be even less due to dramatic increases in employment forcasted for other sectors of the economy.

Jobs as ranch hands and herders in the sheep industry typically have been occupied to a large degree by minorities, usually of Spanish-American descent. The change in class of livestock allowed by the proposed action would not have any adverse effect on minority employment. The proposed action would, in fact, increase employment opportunities in both the sheep and cattle industries by a slight amount.

Rancher Flexibility

The proposed action would allow the operators who use the Seven Lakes ES area for livestock grazing to change class of livestock. Present requests involve changing from sheep to cattle use. These requests are being made by the livestock operators because cattle are presently more profitable to run than sheep. Allowing changes in class of livestock gives the rancher the option of choosing the most profitable class of livestock to run. If, for example, running sheep was believed to result in a loss, the operator could convert all or part of his operation to cattle, (as is the present case with six operators). This type of flexibility would allow access to profits which may not be available from the present situation.

Ranch Value and Loan Risk

Implementation of the proposed action would involve initial reductions in total AUMs available to the operators. However, the initial flexibility to change class of livestock coupled with increases in AUMs expected to be licensed in the long term, and the activation of significant numbers of inactive livestock forage, could result in slight overall increases in ranch value for the operators. Furthermore, the operators' ability to finance their operations may be slightly increased because of implementation of the proposed action. First, slight increases in the amount of forage available to livestock operators should be realized by the long term. Slight increases in ranch value would accompany increases in productivity (personal communication, Daniel Clawson, First Vice-President of First Wyoming Bank of Rawlins 1977). Second, the proposed action would facilitate the activation of a large amount of presently inactive livestock forage. Active sheep AUMs would increase by 91% while active cattle AUMs would increase by 490% by the short term. Under the present situation, active livestock use would remain at essentially the same level as the average for the years 1972-1976. Thus, the size of the ES area operations, in terms of active AUMs, would increase. Ranch values would increase accordingly. Larger ranch operations, all things being equal, should have greater borrowing ability than small operations.

Public Finance

The contribution to assessed valuation made by livestock in the ES area would increase under the proposed

action. The increase would result from activation of inactive livestock forage and would equal $113,896 by the long term based on 1975 data (see Appendix B-3-7 for methodology).

Wild Horses

As indicated elsewhere, livestock forage would be allocated to wild horses under the proposed action. This represents a loss of forage to the operators, that would otherwise be allocated to livestock. On a winter sheep basis, the value involved would make up less than 1% of total available forage. Impacts to the operators would not be significant.

Social Well-Being

Social well-being is affected by, among other things, income and employment. The proposed action would have essentially no effect on social well-being in the region. The operators who would receive increased income resulting from the proposed action would enjoy slightly increased social well-being. The remainder would probably not be affected although the future of the small inactive operations is too uncertain to make such a prediction. Overall however, the ES area operators would not be significantly affected in terms of social well-being.

Socio-Cultural Attitudes

As reflected in the public participation record for the Seven Lakes MFP, ranchers are in favor of the proposed range improvements, particularly the water developments. The proposed action is not in conflict with this attitude.

Under the proposed action, livestock grazing would continue in the area for at least the duration of the analysis period. It is felt by many that the proposed fencing and water developments would not seriously affect the open space values of the area. Wildlife interests strongly oppose any additional fencing. Fencing is considered by some people to be a serious threat to migratory pronghorn populations in the area.

A prevailing attitude among the ES area operators concerns government interference and regulation of their livestock operations. The proposed action would intensify management of the ES area. Intensified management would mean closer monitoring of livestock on public lands. This is perceived by the ranch operators as a loss of control of their operations and unnecessary federal regulation and interference. Attitudes would likely be negative in both the short and long term toward more federal regulation.

Summary

The proposed action would cause activation of livestock forage which is presently in nonuse. Livestock income would increase significantly to some operators in the ES area as a result. A minor amount of construction income would be generated during the implementation stages. Recreation income would increase slightly under the proposed action. Due to the fact that forage would be allocated for them, income would be attributed to wild horses through the opportunity cost approach.

The proposed action would allow ranch operators to change class of livestock as outlined in Chapter 1. This increased flexibility would allow the operators access to income which is not at present available.

Employment would be slightly affected by the proposed action. Additional employment generated by the proposed action would be largely felt in the construction industry (10 man equivalents) and the livestock industry (10 man equivalents). Minority employment would be virtually unaffected.

Ranch value could increase by the long term compared to the short term if ES area productivity increases. Increased ranch operator flexibility could increase the viability of the operations.

The contribution to total assessed valuation in the three county region would increase. This increase would not however, be significant.

Social well-being and socio-cultural attitudes would not be significantly affected by the proposed action. Impacts in this area would be minor and very difficult to predict accurately.

Overall, the socioeconomic impacts associated with the proposed action would be localized and minor. None of the socioeconomic patterns in the region would be affected by a noticeable amount. The only impacts of any consequence in the area itself would be income generated by the activation of presently inactive livestock use of the area. It is still important to understand, that the operators could activate the AUMS with or without the proposed action. Activation is most likely however, to occur under the proposed action.

IMPACT SUMMARY

The impacts due to implementation of the proposed action are summarized in Table 3-13. Present conditions are compared with the long-term cumulative impacts. Where impacts are not quantifiable, relative changes are shown.

TABLE 3-13
LONG TERM IMPACTS OF IMPLEMENTING THE PROPOSED ACTION

RESOURCE	ELEMENTS	CAUSE FOR CHANGE	EXISTING CONDITION	LONG TERM CONDITION[1]	AMOUNT OF CHANGE[2]
Water	Consumption and evaporation	Construction of water wells and spring; elimination of nonuse; grazing systems.	106 acre-feet of water per year	127 acre-feet of water per year	+21 acre-feet per year
	Runoff	Grazing systems and range improvements	345 acre-feet of runoff during a 10-year storm	266 acre-feet of runoff from 10-year storm	-79 acre-feet of runoff
	Quality	Grazing systems resulting increase in cover, leading to unquantifiable decreased sediment yield and decreased salinity	Suitable for livestock and wildlife use.	Decreased sediment yield and decreased salinity	Slight increase
Vegetation	Forage production in winter sheep AUMs	Grazing systems	60,620	64,707	+ 4,087
	Range condition in acres	Grazing systems and improvements			
	Poor		4,305	3,758	- 547
	Fair		96,296	74,671	-21,625
	Good		357,712	302,029	-55,683
	Excellent		49,350	127,205	+77,855
Animals	Pronghorn	Grazing system	--	18,125 acres improved spring-summer condition classes; 10,323 acres winter range degraded.	+18,125
		Fencing	No risk	Risk to substantial but unquantifiable numbers	Unknown
		Water developments	1,905 summer pronghorn	2,205 to 2,705 summer pronghorn	+300 to 800
	Mule Deer	Grazing systems	--	Improved spring-summer condition, no change in condition class	--

TABLE 3-13 (CONTINUED)
LONG TERM IMPACTS OF IMPLEMENTING THE PROPOSED ACTION

RESOURCE	ELEMENTS	CAUSE FOR CHANGE	EXISTING CONDITION	LONG TERM CONDITION[1]	AMOUNT OF CHANGE[2]
	Mule Deer	Water developments	175 deer	175+ deer	Slight increase
	Sage grouse	Grazing systems	850 to 1,200 grouse	Slight increase grouse	Slight increase
	Waterfowl	Reservoir fencing	40 nesting pairs	45 to 50 nesting pairs	+5 to 10
	Aquatic	Proposed action	106 trout per mile	106 trout per mile	No change
Wild Horses	Wild, free-roaming behavior	Proposed fencing Controlled water developments	Unrestricted Unrestricted	Some restrictions Some restrictions	Slight Slight
Cultural Resources[3]	Archeological resources	Livestock trampling Range improvements	Severe in places Severe in places	Severe in places Severe in places	More areas of impact More areas of impact
Recreation	Hunter days	Increase in pronghorn numbers due to water developments	915 hunter days yearly	2,095 hunter days yearly	+300 hunter days yearly[6]
Livestock	Unlicensed use by drift	Fencing	1,231 AUMs of trespass	None	-1,231 AUMs of trespass
	Cost of herding to operators	Allotment and pasture boundaries	-Slight	-Low	-Low
	Licensed use Acreage suitable for livestock grazing	Grazing systems Grazing systems; construction of water developments	58,687[4] 220,000	58,277[5] 450,000	- 410 AUMs +230,000
Socioeconomic	Direct income from proposed action in 1998 compared to same values for 1977	Activation of nonuse; hunting.	$ 319,827	$753,611	+$433,784

FOOTNOTES FOR TABLE 3-13

1 Where magnitude of adverse (-) or beneficial (+) impact is unknown, the following ranges are used:
Slight = 0%-10%
Low = 11%-30%
Moderate = 31%-75%
Severe = 76% or more

2 Changes (+) or (-) in this column do not denote adverse or beneficial changes--only the change in the measurement of particular impacts.

3 This level of change would occur around range improvements and in trampled areas on cultural resources not identified during the preconstruction survey. These percentages do not indicate these intensities of impacts area wide. For a quantification of low (minimal) and severe impacts in terms of cultural resources, see the Cultural Resources narrative, Chapter 3.

4 58,687 AUMs is the total of the present federal, state, and private qualifications (active and nonuse) of the livestock operators, who would be authorized to use the ES area upon implementation of the proposed action.

5 Predicted use in 1998 expressed in winter sheep AUMs. The level of use for the proposed action is 54,869 winter sheep AUMs upon full implementation of AMPs.

6 300 Hunter days are attributable to the proposed action. The remainder of the increase in hunter days would occur under the present situation.

CHAPTER 4

MITIGATING MEASURES NOT INCLUDED IN THE PROPOSED ACTION

MEASURES

The Bureau of Land Management (BLM) will carry out or enforce the following measures if the proposed action were to be implemented. These measures are designed to eliminate or reduce the adverse impacts identified in Chapter 3. It is assumed that the existing and proposed improvements would be maintained, as outlined in Chapter 1. Each measure is tied to an already identified impact and will be analyzed as to its effectiveness in reducing the impact. The mitigating measures are addressed by components of the proposed action over the long term and are in a numerical sequence. Following this is an analysis of the effectiveness of each mitigating measure. A tabular summary lists impacts (Chapter 3) by resource, mitigating measures (referred to by number), and the residual impact. Monitoring, research and study programs are discussed at the end of the chapter.

Administrative Actions (AMPs)

1. Critical wells will be left on during the summer grazing season (May 1-October 15) even though the pasture is being deferred. The BLM will conduct a study to determine which wells are of critical use to wildlife and wild horses (see Monitoring section).

If wells, upon which wildlife and wild horses have become dependent, are turned off, the wildlife and wild horses would be impacted by a reduction in habitat. The animals would be forced to move to a new water source.

This measure should prevent an altering of the natural behavior of the wild horses or wildlife and a reduction of habitat would not occur.

2. Cultural resource inventories will be conducted in areas of livestock concentrations, such as existing watering points, draws and other protected areas. Any cultural resource identifed during these inventories which are determined to be eligible for nomination to the National Register will be evaluated for possible impacts from grazing and appropriate action taken per 36 CFR 800 in consultation with the State Historic Preservation Officer (SHPO) and the Advisory Council on Historic Preservation.

This mitigation is necessary to alleviate the impact of livestock trampling or abrasion upon significant cultural resources and to prevent the loss of significant cultural values through neglect. This mitigation will not apply to sheep bed grounds since their locations cannot be determined prior to disturbance.

3. The bands of sheep grazed during the early summer (May 1-July 15) proposed for the Cyclone pasture of the Cyclone Rim allotment will be required in odd numbered years to start grazing the pasture from the southeastern corner, and in even numbered years to turnout near the northwestern corner.

The early grazing would result in a loss of vegetative vigor and production. The mitigation should prevent damage caused by grazing the same part of the pasture at the same time during the critical early growth period every year.

4. Type 1 fencing will be constructed, as described in the habitat management plan (HMP), in the Ferris allotment on Lost Soldier Creek on 9 acres upstream and 14 acres downstream from the Twin Buttes Road, and on 29 acres of Sand Spring in the Stewart Creek allotment to exclude livestock use from these riparian areas.

Concentrated livestock use on these riparian areas is reducing nesting habitat for waterfowl, sage grouse, and nongame birds by reducing vegetative cover. Nest trampling would also be expected to occur.

Concentrated livestock use on these areas may also reduce the quality of aquatic habitat through the consumption and trampling of streamside vegetation and increasing sediment yields by streambank disturbance.

This mitigating measure would exclude livestock use on those riparian areas which would be fenced. Exclusion of livestock would result in an improvement of nesting habitat for waterfowl, sage grouse, and nongame birds.

5. Any given sheep bed ground will be permitted to be grazed only one 7-day period during one grazing season.

Allowing sheep bed grounds to be grazed more than one 7-day period in one grazing season would cause a decrease in plant vigor, seed production, litter accumulation, and seedling establishment. The mitigation should prevent damage caused by concentrated sheep use on sheep bed grounds in the entire ES area.

6. Some 499 additional AUMs of winter sheep forage will be reserved for wild horses (see Appendix B-3-6) and 24 additional AUMs for wildlife in the Ferris allotment.

If the additional AUMs are not made available, the allotments would be slightly overgrazed, leading to deterioration of the vegetation.

This mitigation measure would eliminate the overgrazing situation which would occur. The vegetation would not sustain heavy use which would occur if the AUMs were not allocated.

Range Improvements

Fences

7. Areas enclosed by a BLM Type 1 fence around water developments and the spring development in which construction of range improvement projects would remove the topsoil and perennial vegetation will be reseeded with suitable and available vegetative species. Reseeding will be repeated until a successful stand (which will be defined as vegetative cover equal to the surrounding area) is established. The number of reseedings would be dependent upon soil condition and climatic conditions.

Lack of vegetative cover on a disturbed site increases the probability of invasion by undesirable vegetative species and also increases the potential erosion for that site. This mitigation measure would eliminate the possibility of an invasion of undesirable vegetation species and the potential of erosion.

8. The let-down date of the proposed 27.8 miles of let-down fences will be advanced from October 20 to October 1. The BLM will let the fence down.

Some pronghorn could be prevented from migrating out of the ES area in the event of an early winter storm, thus increasing the probability of mortality, since the date for letting down the let-down fence is October 20.

By letting down the fence on October 1, there would be less chance of a substantial but unquantifiable number of migrating pronghorn being caught by a severe early winter snow storm, being trapped by the fencing, and being killed.

9. The proposed .25 miles Type 1 fence at Bull Springs (between Bull Springs and Stewart Creek allotment) will be changed to a let-down fence with an October 1 let-down and May 20 put-up date. The BLM will let the fence down.

Some pronghorn could be prevented from migrating out of the ES area in the event of an early winter storm, thus increasing the probability of mortality, since the date for letting down the let-down fence is October 20.

By changing from a Type 1 fence to a let-down fence, it would be possible for pronghorn to migrate across the Bull Springs area more easily, thus reducing the chance of stress-caused mortality.

10. Proposed Type 1 and let-down fences will be modified with the addition of flagging or flashers to the top wire or a wooden top rail on lengths of the fence if and where future studies determine wild horses are being injured by running into the fence.

The impact on the horses resulting from colliding with Type 1 and let-down fences would consist of injury or death of individual horses. Losses without mitigation would probably not exceed five horses per year.

Changing the Type 1 and let-down fences in identified problem areas to fences with flagging, flashers, or a wooden top rail would reduce the potential wild horse injuries and mortalities, but no data is available on which to quantify the degree of reduction.

11. All fences, where possible, will be located on the windward side of ridges rather than on ridge tops.

A fence located on a ridgetop could be a visual intrusion.

Locating fences on the windward side of ridges would generally place them below the horizon and eliminate the majority of visual obtrusions.

12. All water development structures (e.g., storage tanks, windmills, or troughs) will be colored earthtone colors so as not to contrast with the natural landscape.

Unpainted metal surfaces could be visual intrusions.

Painting storage tanks and other structures with a non-contrasting color or dying fiberglass tanks a non-contrasting color (e.g., earth tones or vegetative tones) would reduce visual intrusions, since those colors would blend into the surrounding area.

13. Water wells will be designed to pump a limited quantity of water so that overflow pit capacities are not exceeded.

If wells were allowed to run continuously, produced water might overflow the overflow pits. This would create new drainages, loss of water, and channel cutting, thus creating erosion problems.

This mitigation would eliminate the possibility of a loss of water, creation of new water drainages, and channel cutting by eliminating the runoff of excess water.

14.The BLM will construct one to five-acre fenced exclosures around the overflow pits at the proposed water developments to protect these areas from overuse by livestock and improve the wildlife habitat. A type 1 fence will be used. This fence will be within the fence enclosing the entire development. The inner fence will be closed at all times so that livestock will be kept away from the overflow pit when the outer fence is open.

Fencing the overflow pits would reduce livestock overgrazing of the area immediately adjacent to the overflow pits by 100%.

This mitigation would reduce the livestock overuse and the wildlife habitat would improve.

ANALYSIS OF EFFECTIVENESS

1. Turning off water wells during the summer could force wild horses and pronghorn to seek other water, altering their natural behavior, and reducing their habitat. Moving to another water source could force them into increased competition with livestock.

Mitigating measure 1 will be applied to this impact.

Leaving critical water sources turned on during the summer (a consumption of less than 1 acre foot) would mitigate this impact 100%, with no impact on water resources.

2. Livestock trampling on significant cultural resources could damage or destroy the scientific and human interest values of the resource.

Mitigating measure 2 will be applied to this impact.

The development of appropriate actions in consultation with the SHPO and Advisory Council through 36 CFR 800 would establish specific mitigating measures which would provide for either avoiding the impact by modifying the action or salvage if avoidance is not possible. Where the action can be modified this measure

would be 100% effective. Where salvage is necessary there may be a potential for a slight loss of available information.

3. Early grazing might cause a loss of vegetative vigor and production.

Mitigating measure 3 will be applied to this impact.

Requiring that bands of summer sheep turnout in the southeast corner of Cyclone pasture during odd numbered years and in the northwest corner of Cyclone pasture during even numbered years would probably avoid a loss of vegetative vigor and production. However, no pertinent research studies have been located which document the effectiveness of this mitigation measure, although this is similar to deferred rotation grazing which is thoroughly documented in range management literature. This mitigation would be 100% effective.

4. Concentrated livestock use on Lost Soldier Creek and Sand Spring would continue adverse impacts on nesting habitat for waterfowl, sage grouse and nongame birds.

Mitigating measure 4 will be applied to this impact.

Mitigation of the impact will be 100% effective in the fenced livestock exclosures. The loss of three winter sheep AUMs would not significantly affect livestock operations. There would be no significant impacts to pronghorn or mule deer.

5. Allowing a sheep bed ground to be grazed more than one 7-day period in one grazing season would cause a decrease in plant vigor, seed production, litter accumulation, and seedling establishment.

Mitigating measure 5 will be applied to this impact.

Allowing a sheep bed grounds to be grazed only one 7-day period in one grazing season will be 100% effective, because use of the bedding grounds once during the grazing season will give the vegetation a chance to replenish food reserves, improve plant vigor and litter accumulation.

6. Underallocation of forage for wild horses ES area-wide and wildlife in the Ferris allotment would result in slight overgrazing of the ES area and lead to deterioration of the vegetation.

Mitigating measure 6 will be applied to this impact.

Allocating 499 additional livestock AUMs for wild horses ES area-wide and 24 AUMs for wildlife in the Ferris allotment would mitigate this impact 100%.

Livestock forage would be allocated proportionately from each operator in the ES area which would have a negligible effect on the operators.

7. Lack of vegetative cover on a disturbed site increases the probability of invasion by undesirable vegetative species and also increases the potential erosion for that site.

Mitigating measure 7 will be applied to this impact.

Reseeding disturbed sites would mitigate this impact 100% as seedings would be repeated until a successful stand is established.

8. Some pronghorn could be prevented from migrating out of the ES area in the event of an early winter storm, thus increasing the probability of mortality, since the date for letting down the let-down fence is October 20.

Mitigating measure 8 will be applied to this impact.

Changing the date of letting down the 27.8 miles of let-down fence from October 20 to October 1 would reduce the probability of a severe storm or snow accumulation forcing pronghorn migrations while the fence is up. The risk of pronghorn losses is therefore reduced. However, the effectiveness of this measure is impossible to adequately estimate since only one October storm has occurred in 26 years. (Snow depth data from 1950 to 1975 was studied.)

9. Pronghorn could be hindered from migrating out of the Bull Springs area during winter storms, thus increasing the probability of mortality, since the fence at Bull Springs is a Type 1 fence.

Mitigating measure 9 will be applied to this impact.

Changing the proposed fence from a Type 1 fence to a let-down fence with an October 1 let-down date and a May 20 put-up date would be 95% effective, based on 26 years of data (Appendix B-4-1).

10. Type 1 and let-down fences could cause injury or death to wild horses since the fences would be harder to see without flagging, flashers, or a wooden top rail.

Mitigating measure 10 will be applied to this impact.

Changing the Type 1 and let-down fences in identified problem areas to fences with flagging, flashers, or a wooden top rail would reduce the potential wild horse injuries and mortalities, but no data are available on which to quantify the degree of reduction.

11. Fences located on ridge tops would be a visual intrusion. This intrusion would not be apparent, however, at distances greater than one-half mile.

Mitigating measure 11 will be applied to this impact.

Locating fences on the windward side of ridges would generally place them below the horizon and eliminate the majority of visual intrusions. The proposed fences would create only minimal visual impacts.

12. Shiny, non-painted metal structures (e.g., storage tanks, windmills, troughs) would be visual intrusions.

Mitigating measure 12 will be applied to this impact.

Painting storage tanks and other structures with a non-contrasting color or dying fiberglass tanks a non-contrasting color (e.g., earth tones or vegetative tones) would reduce visual intrusions, since those colors would blend into the surrounding area. The glare caused by metallic structures would be completely mitigated by this measure.

13. Wells running continuously at maximum rate of flow could fill and overflow the overflow pit resulting in erosion problems, water loss, create new drainages, and channel cutting.

Mitigating measure 13 will be applied to this impact.

A well can be modified so that less water is pumped out with each cycle, or a less efficient windmill blade could be used. It may not be possible to completely modify an excessively flowing well on the first attempt, but within a couple of years, a satisfactory modification would be made. This would mitigate the impact 100%.

14. Livestock would trample and overgraze vegetation around the overflow pits of the water developments. This would reduce the quality of wildlife habitat in these areas.

Mitigating measure 14 will be applied to this impact.

TABLE 4-1
SUMMARY OF MITIGATING MEASURES

Impact	Mitigating Measures	Residual Impact
	Water Resources	
Erosion and water loss at wells due to overfilling overflow pit.	13	0
	Vegetation	
Disturbed areas will be invaded by undesirable species.	7	0
Early grazing might cause a loss of vegetative vigor and production.	3	0
Allowing a sheep bed ground to be grazed more than once a year would cause a decrease in plant vigor, seed production, litter accumulation, and seedling establishment.	5	0
	Wildlife	
Reduction of habitat due to turning off critical wells. Animals would be forced to move.	1	0
Reduction of nesting habitat for waterfowl, sage grouse, and non-game birds as a result of reduced vegetative cover. Trampling of nests; reduced quality of aquatic habitat.	4	0
Loss of pronghorn on fence due to severe storm before let-down of fence is possible about every 12 years.	8	The residual impact is impossible to adequately estimate.
Winter kill of pronghorn at Bull Springs because of Type 1 fence.	9	The residual impact is 5%.
Vegetative deterioration as a result of slight overgrazing.	6	0
Overgrazing of vegetation types around proposed water developments, deteriorating wildlife habitat.	14	No residual impact within the fenced areas which would be approximately 25% of the total impacted areas.

TABLE 4-1 (CONTINUED)
SUMMARY OF MITIGATING MEASURES

Impact	Mitigating Measures	Residual Impact
	Wild Horses	
Reduction of habitat and of free-roaming character due to turning off critical wells.	1	0
Injuries and mortalities to not more than 5 wild horses horses annually from running into unnoticed fences.	10	No data are available to estimate the residual impact.
Vegetative deterioration as a result of slight overgrazing.	6	0
	Cultural Resources	
Moderate to severe trampling of cultural resources by livestock.	2	0
	Visual Resources	
Visual intrusion of fence on ridge.	11	Fences which cross ridges would still be apparent.
Visual intrusion of unpainted metal surfaces.	12	Most of the metal structures would be visible. Glare from unpainted metal structures would be almost completely eliminated.

Fencing the overflow pits would reduce livestock overuse by 100%.

Table 4-1 presents a summary of impacts, mitigations, and residual impacts.

MONITORING, RESEARCH, AND STUDY PROGRAMS

Studies will be done to determine if the proposed action is meeting the established allotment management plan (AMP) objectives. The following studies and/or analyses will be carried out:

1. actual use studies;
2. utilization studies;
3. trend studies; and
4. climate analyses.

Actual Use Studies

These studies will be conducted to determine the actual grazing use of the ES area by livestock. The actual use data collected will provide the basis for billing the livestock operators for livestock use.

The studies are conducted several times during the livestock grazing season on each allotment being grazed by livestock. They are normally done as part of regular range supervision, by BLM personnel.

Several data sources are utilized:

1. Livestock operators are asked to provide BLM their actual use figures.
2. BLM personnel count and document actual livestock use.
3. Other sources such as Wyoming Game and Fish Department records or shearing pen counts are sometimes used.

Utilization Studies

These studies identify the amount of forage used by all herbivores. The data provide the basis to determine whether livestock stocking rates should be adjusted, and the adjustment levels. Adjustments would be made in order to attain proper forage utilization or to prevent over-utilization.

The studies will be conducted by BLM personnel several times during and at the close of the livestock grazing season in each allotment. The key forage plant method will be used (BLM Manual 4412.22). This is an ocular method for estimating the degree of utilization of key forage plants.

Trend Studies

These studies will be run to identify any upward or downward trend and degree of change in the range condition. The data collected provide the basis for prescribing appropriate management action to arrest any downward trend. Trend studies are also used in combination with other studies to evaluate AMPs and their grazing systems.

The studies will be conducted annually by BLM personnel. Studies are done on each allotment grazed by livestock, within 5 days after the livestock are removed.

The Wyoming Integrated Pace Transect method (BLM Instruction Memo WSO 75-31) will be used. This 100-pace transect technique allows the gathering of vegetative, watershed, and wildlife information.

Climatic Studies

These studies will collect climatological data for each allotment. The data will be used in conjunction with trend and utilization studies to evaluate AMPs and their grazing treatments.

Climatic data for the Ferris AMP will be solicited quarterly during the livestock grazing season from the U. S. Weather Service's Muddy Gap Station.

A rain guage will be installed and data will be analyzed quarterly by BLM personnel during the cattle grazing season in the Stewart Creek allotment.

Two automatic weather stations will be installed in the Cyclone Rim allotment, one in the Cyclone Rim area, and one in the Battle Springs Flat area. Temperature, wind, and precipitation data will be monitored and analyzed quarterly during the year.

Monitoring Systems

Terrestrial Wildlife

The condition and trend of wildlife habitat in the Seven Lakes ES area will be monitored by the BLM through the implementation of the Wyoming Integrated Pace Transect (see Trend Studies section) method of vegetative analysis and forage utilization studies. Permanent transects will be placed in crucial pronghorn, mule deer, and sage grouse winter ranges. Summer habitat and fawning areas will also be monitored by this method.

Meadow and spring vegetation will be monitored by pace transect, line intercept, and forage utilization studies to determine if livestock exclusion is necessary to provide good quality wildlife habitat. Utilization cages will be placed in some meadows to estimate use by the paired plot method (BLM 4412.22B7).

The effects of the proposed let-down fences will be monitored by using aircraft to collect data on pronghorn migrations and distributions and snow depths along the fence. The data will be collected during the months of September, early October, May, and June, for a 5-year period. The let-down dates will be evaluated by use of these data.

Water Developments

The wildlife use of the proposed water developments will be monitored by the BLM, through bi-monthly observations. Data by species, numbers, and frequency will be collected over a 5-year period. The data will be analyzed to determine those developments which should be kept in operation during a pasture deferment.

Water Study

As part of the Rawlins District's regular water resources program, effects of the grazing systems on water quality, yields, sediment production, infiltration, and other factors relating to water will be monitored.

Streamflow and storm runoffs will be measured periodically to determine if water yields are affected by the proposed action as expected. Periodic grab samples to check possible water quality changes of streams, springs, and reservoirs will also be conducted. Bacteriological quality (coliform) would be an integral portion of the water quality monitoring.

In this way, impacts of grazing systems on water resources can be determined and compared to predictions. The results can be used in other grazing statements or in future planning of nearby areas.

Aquatic Wildlife

Crooks Creek, Lost Soldier Creek. Aquatic habitat analyses will be conducted by the BLM on these two drainages every 5 years, using the stream channel stability evaluation outlined in BLM Technical Note 283 (Appendix B-2-13). The data will be used to detect any changes in aquatic habitat which might influence subsequent livestock management decisions for the ES area.

CHAPTER 5

ADVERSE IMPACTS WHICH CANNOT BE AVOIDED

The adverse impacts identified in Chapter 3 that were not mitigated or were partially mitigated by the measures described in Chapter 4 are identified in this chapter. Unavoidable adverse impacts are those that would occur if the proposed action is implemented as modified by the mitigating measures.

WATER RESOURCES

An unavoidable adverse impact of the proposed action would be that water consumption and evaporation would increase from 106 to 127 acre feet per year (ac ft/yr) at the long term. Ten-year storm runoffs on the representative drainages would be impacted in such a way that they would decline 79 ac ft/yr at the long term. A decrease in storm runoffs would not necessarily be adverse; in fact it may often be considered as beneficial since erosion and sediment discharged would be decreased. However, to supply enough water to fill reservoirs or to satisfy other water uses, a decrease in storm runoffs may be considered to be adverse.

The possibility exists, due to design failure or large storm events, that pits associated with the water improvements would be broached and damaged, creating head cutting and erosion.

VEGETATION

Unavoidable, long-term (or for the life of the project) removal of vegetation would occur from the following proposed projects: (1) fences—66.2 acres; (2) spring developments— 2.0 acres; (3) water developments—68.2 acres; (4) reservoir fencing—8.0 acres; and (5) pasture boundary signs—6.4 acres (See Appendix B-3-5). The total affected area would be 150.8 acres.

Vigor of plants grazed by livestock concentrated near limited water would probably be reduced, in the short term and long term.

ANIMALS

Terrestrial Wildlife

Forage Allocations

There would be a loss of 2,441 animal unit months (AUMs) from the present wildlife forage allocation. Since these AUMs would be consumed by livestock, they would not be available for wildlife use.

Competition for forage, cover, and space between winter livestock and big game wildlife (pronghorn and mule deer) would occur during severe winters. Although it is believed that these wildlife species would undergo additional stress and mortality as a result of this competition, research has not quantitatively shown this relationship. Therefore, it would not be possible to adequately predict or estimate the extent or effect of livestock-big game competition on the winter ranges in the ES area.

Fences

The Type 1 fence could cause some pronghorn mortality, depending on snow depth, weather conditions, and animal distributions. These fences could become movement barriers should snow depth hinder fence negotiation; however, they are designed to be located where no pronghorn migration occurs.

The let-down fence would cause pronghorn mortality during the period from May 20 to October 1 should a severe storm deposit enough snow to keep the animals from passing through the fence. Such mortality would depend on the time of the storm, the amount of snow deposited, the distribution of animals, and the weather conditions during the storm. An adequate estimate of losses is not possible due to the variability of the determining factors. In addition, habitat on the north side of the proposed fence would be degraded from livestock concentrating in this area. The riparian vegetation at Lost Creek would be the most impacted, reducing the capacity of this area to support sage grouse and nongame animals.

Water Developments

Loss of habitat around the proposed water developments would occur due to the construction and subsequent use of the areas. In crucial ranges, this would be cover lost during a critical portion of the life cycle. This would occur on pronghorn fawning and crucial winter ranges, sage grouse strutting-nesting and winter ranges, and in nongame use habitats. Although habitats would be lost, the impact on populations is unknown.

Aquatic Wildlife

Grazing Systems

Since most of Crooks Creek is on state of Wyoming lands, the Bureau of Land Management (BLM) cannot require it be fenced and protected from damage due to livestock. The fishery would remain in a poor to fair condition due to streambank sloughing, poor channeling, poor cover, and high sediment yields from heavy livestock use. As a result, this stream would maintain or slightly degrade in habitat quality and population.

Lost Soldier Creek would remain heavily used in the unfenced section, resulting in poor to fair habitat conditions for the species that depend on the area as habitat.

Wild Horses

An unavoidable adverse impact could be caused by the proposed fencing. The entire wild horse population would lose some of its free-roaming character, a few wild horses could be injured or killed by the proposed fencing each year, and the gene pool of the wild horses could be reduced because some bands could be cut off and unable to mix with the remaining wild horse bands, leading to an inbreeding increase.

LIVESTOCK GRAZING

The proposed fencing along the northern boundary may not completely control the drift of cattle into the Seven Lakes ES area from the north; therefore some herding would be required or trespass fines would be incurred. The required herding would also add operating costs to the operators. Additionally, the fencing was originally proposed to be let down October 20 while the cattle are still on the range. An early storm would scatter the stock, causing increased gathering costs as outlined above. The above impacts would be short-term and long-term residual impacts. Mitigation changed the October 20 date to October 1, amplifying the impacts.

Forcing livestock operators to move sheep bands a minimum distance of 1½ miles in the Ferris and Stewart Creek allotments and 3 miles in the Cyclone Rim allotment every 7 days would result in an unquantifiable loss of sheep through death, injury, and separation of animals from bands. The livestock operator would absorb these losses.

The initial reductions in animal unit months (AUMs) would impact the operators at the short term.

CULTURAL RESOURCES

Impacts to cultural resources would continue at a moderate to slight rate as a result of the presence of livestock grazing over a widespread, uninventoried area. Impacts at new sheep bed grounds would be severe if cultural resources are present.

Structural damage to certain cultural resources would also continue due to abrasion by cattle.

Surveys conducted are thorough, but because of the nature of cultural resources, it is possible that a site could be overlooked. This would be the case especially with subsurface cultural materials or those obstructed by vegetation. Damage occurring to unlocated sites could result in a severe residual impact either from trampling or during the construction process.

Even with the possible recovery of some cultural resource information after impact, the unavoidable, adverse impacts of livestock usage and human interference would be the continuing loss of cultural resource data over the long term.

VISUAL RESOURCES

The actual degree of residual visual impact is undeterminate. These residual impacts would be long term in nature, and well within the quality standards established for the visual resource management class in which they lie.

Locating water developments with windmills on the horizon could be a visual intrusion depending upon the viewer's perspective and perception of the water developments. Some might consider them picturesque, while others might consider them an intrusion.

SOCIOECONOMIC CONDITIONS

As indicated in the Livestock Grazing section of the ES, the proposed action includes initial reductions of animal unit months (AUMs) of livestock forage which could be licensed. The reductions amount to 27.5% in the Ferris allotment and 8.2% in the Seven Lakes allotment. Although the actual use would increase under the proposed action, this reduction represents a loss of potential income to the livestock operators.

The allocation of livestock forage to wild horses also represents a loss of livestock income. This amounts to $6,906 income per year.

Slight increases in operating costs could be incurred by the livestock operators due to increased levels of herding.

CHAPTER 6

RELATIONSHIP BETWEEN LOCAL SHORT-TERM USE OF MAN'S ENVIRONMENT AND MAINTENANCE AND ENHANCEMENT OF LONG-TERM PRODUCTIVITY

For analysis purposes, the short term is defined as the period of time required to achieve the allotment management plan (AMP) objectives stated in Chapter 1. AMP objectives which have been determined through analysis to be achievable would be met by 1998 (approximately 15 years after full implementation of the proposed AMPs). The long term is defined as the period of time beyond 1998 in which impacts, as a result of project implementation, would still occur.

Minor long-term effects on water resources would result from the proposed action. Water consumption by livestock would increase in the long term. Storm runoff would be decreased and surface water quality would, in general, be increased by the long term. Overall, the impacts to water resources both in the short term and long term, are minor and would not produce significant changes, either positive or negative.

Construction of the proposed range improvements would cause a loss of 150.8 acres from vegetative production (.03% of the ES area). Adverse short-term impacts such as slight reduction in vigor and litter accumulation would be more than offset by the proposed year-long rest periods.

Construction of the proposed fences and water developments would cause slight impacts to the ES area visual resources. These short-term impacts would continue into the long term, but would become less noticeable with time d ue to the projected development of minerals and accompanying man-made structures in the future. The construction of fences in the short and long term would also have the effect of slightly restricting the freedom of movement of recreation users in the area. Water developments would have the long-term effect of improving wildlife habitat which would in turn allow for increased hunter days in the long term. Slight damage to fences could occur in the long term due to unwillingness on the part of people to detour through gates.

By the long term, vegetative production would have increased by 4,087 winter animal unit months (AUMs); 547 fewer acres would be in poor condition; 21,625 fewer acres would be in fair condition; 55,683 fewer acres would be in good condition; and 77,855 more acres would be in excellent condition.

The increase in vegetative cover would occur in the short term. This would cause a slight long-term decrease in wind erosion on the soil resource.

Short-term losses of vegetation would occur immediately around water developments through trampling. The vigor of vegetation would be decreased in the vicinity of water developments through trampling. However, in the aggregate, the quantity and quality of the vegetative resource in the ES area would be enhanced in the long term by implementation of the proposed action.

The proposed action would allocate 3,434 AUMs of forage to wildlife. Big game would 2,152 AUMs, while the remaining 1,282 would be available for other wildlife. Although this represents a decrease from the present situation, the 1980 Wyoming Game and Fish Department's big game population objectives would be met. Those objectives are 3,800 wintering pronghorn, 4,500 summering pronghorn, and 175 mule deer yearlong.

Activation of 26,782 AUMs of livestock nonuse would have an adverse impact on pronghorn and nongame wildlife habitat. This impact would be in the form of a decrease in habitat quality. Activation of nonuse would increase the numbers of winter sheep in the ES area. This would increase competition for food and cover between livestock and wildlife, especially during severe winters.

Riparian areas along Lost Creek and Crooks Creek would continue to be overused by livestock. Nongame wildlife populations would remain below that which would result from decreased or eliminated livestock use. Sage grouse populations in riparian areas would be similarly limited.

Meadow areas would be slightly improved and increases in sage grouse and nongame animals should result.

Fences would be used by nongame birds. However, the proposed fences could be a severe risk to pronghorn populations during severe snowstorms if the fences were not let down as planned.

Water developments would produce beneficial impacts to wildlife. Pronghorn populations would increase by 300-800 animals by the long term in the late summer season.

Proposed fencing of four reservoirs would increase production of waterfowl by five to ten nesting pairs. Sage grouse and nongame animals would benefit from the water developments.

Aquatic wildlife habitat along Lost Soldier Creek and Crooks Creek would be maintained or slightly degraded by continued livestock use. Aquatic wildlife such as bea-

vers and trout would remain at approximately the same population levels that presently exist.

Some wild horses could be expected to be injured or killed in the short term during attempts to cross fences proposed for the ES area. Furthermore, the wild and free roaming nature of wild horses would be inhibited somewhat in the short term. Inbreeding could result because of increased confinement. These impacts would occur in the short term and would continue in the long term.

The proposed action would cause continued impacts to cultural resources from livestock operations through the short term. These impacts would be in the form of trampling around water sources and sheep bedgrounds. Historic buildings would be damaged by livestock concentrations. These impacts would continue in the long term.

The short-term impacts from the proposed action would be an initial reduction in licensed AUMs on public lands of 8.21% in the Stewart Creek and Cyclone Rim allotments and 27.5% in the Ferris allotment. Nonuse would be activated, classes of livestock would be changed, and the net effect of the above would be a short-term increase over present numbers of livestock grazing in the ES area. Total vegetative production (and livestock production) would increase slightly in the short term. Increased herding requirements would increase rancher operating costs slightly in the short term. In summary, the proposed action and associated short-term impacts would, in the aggregate, enhance long-term usability and productivity of the ES area in terms of livestock grazing.

The proposed action would produce increased income from livestock and hunting activities compared to the present situation in the short and long term. This increase is estimated to equal $353,975 in the short term and $393,093 in the long term. This is a comparison of present management with the proposed action. Short-term and long-term income would be greater than 1977 ES area income by $379,273 and $424,462, respectively.

The present value of livestock and hunting income for the entire 20-year analysis period for the proposed action would be greater than a similar figure for the present situation by $4,373,574. Increases would be noted in assessed valuation of the region, social well being of the ranch operators would be enhanced, and the proposed action is compatible with public attitudes in the area.

Quality of life would be slightly enhanced for the ES area livestock operators, but would be virtually unaffected outside the ES area. Overall, however, the impacts would be minor and are confined largely to the ES area. Those impacts would continue to slightly enhance long-term productivity of the area.

In summary the trade offs associated with the proposed action would be minimal. That is to say that no major commitment of resources would be made in the short term to accomplish the increases in quality and quantity of vegetation, livestock grazing, and increased ES area livestock income.

CHAPTER 7

IRREVERSIBLE AND IRRETRIEVABLE COMMITMENTS OF RESOURCES

This chapter identifies the irreversible and irretrievable commitments of resources resulting from the proposed action. The term irreversible is defined as use that is incapable of being reversed: once something is initiated, it would continue. The term irretrievable means irrecoverable: once something is used, it is not replaceable.

WATER RESOURCES

Livestock grazing on public land would consume 30 acre-feet of water per year at the long term. This would be an irretrievable commitment of resources.

ANIMALS

Wild Horses

Loss of the free movement of horses during the time the proposed range improvements remain in place would be an irretrievable commitment.

CULTURAL RESOURCES

Construction of range improvements may lead to the discovery of buried archeological or historical sites. This could result in an irretrievable loss of the disturbed portion of the site. The trampling of archeological sites would result in an irretrievable displacement and alteration of artifacts. Trampling would also result in churning of sites and displacing artifacts making it more difficult to interpret the site.

SOCIOECONOMIC CONDITIONS

Human resources, fuel, and materials used to implement the proposed action are considered to be irretrievable. Once the expenditures are made, those particular funds would not be available for alternative public programs.

CHAPTER 8

ALTERNATIVES

Seven alternatives to the proposed action are addressed in this chapter. They are:

1. No action (continuation of present use),
2. Elimination of livestock grazing,
3. Implementation of the proposed action without fencing,
4. Reduced livestock use with additional consideration for wildlife crucial areas,
5. Livestock grazing at the level of proposed action with no changes in class of livestock,
6. The proposed action with additional fencing, and
7. Maximize wild horses and wildlife.

In each alternative, as in the proposed action, livestock trespass control would be enforced. Range improvements would be constructed to Bureau of Land Management (BLM) standards described in Chapter 1.

Impacts of each alternative are analyzed at the short term (1986) and the long term (1998) as in the proposed action. The level of authorized livestock use, the number of range improvement projects (fences, water developments), the allocation of forage for wild horses and wildlife, the conversion from one class of livestock to another, and the implementation of grazing systems are all variable among the alternatives.

Those resources (Air Quality, Climate, Topography, Minerals, Land Use Plans, Transportation) which would not be impacted by any of the alternatives will not be discussed. Also, only those resources that would be impacted by an alternative are discussed under that alternative. A summary of the components of each alternative is presented in Table 8-1. Long term impacts associated with implementation of the proposed action and alternatives are summarized in Table 8-22 at the end of this chapter.

DESCRIPTION OF ALTERNATIVE 1: NO ACTION

Active livestock use would be set at the level of the average annual active use over the 5 years (1972-1976) by the Rawlins area livestock operators. (The Lander area operators would take their use outside the ES area.) Active use to be analyzed under this alternative would amount to 15,865 sheep animal unit months (AUMs) and 2,459 cattle AUMs in the Seven Lakes allotment, and 3,626 sheep AUMs and 338 cattle AUMs in the Ferris allotment. Appendix B-8-5 shows how these AUMs are distributed in the two allotments.

All livestock operators in the Seven Lakes and Ferris allotments would have their federal grazing privileges reduced in proportion to their present adjudicated privileges. All grazing privileges would be reduced to the average active use level in each allotment over the last 5 years. In the Seven Lakes allotment, the percentage reduction (68%) would be greater than that in the Ferris (37%), since the average percent nonuse in the Seven Lakes has been greater.

No conversions in class of livestock would be permitted (i.e., changes from winter sheep to summer cattle, etc., would not be allowed).

There would be only two grazing allotments—the Ferris and the Seven Lakes. The boundary of the existing Seven Lakes incommon allotment would be changed to follow the new Seven Lakes Planning Unit boundary and to exclude the Lander livestock operators from the ES area (Map 8-1).

The wild horse population would be set at its present level of 240 head. No forage would be allocated for wild horse use.

The reservation of forage for wildlife would continue to be that which was reserved in the 1958 adjudication (2,379 AUMs in the Seven Lakes and 358 AUMs in the Ferris), plus the 1,000 winter sheep AUMs in the Ferris allotment and the 2,951 winter sheep AUMs in the Seven Lakes allotment which were set aside for wildlife by agreement when the Wyoming Game and Fish Department purchased the base property to which these federal grazing privileges were attached.

No allotment management plans (AMPs) would be developed. Livestock would continue to graze the two allotments as they do today (no grazing systems would be designed).

Existing range improvement projects would be maintained. If a reservoir washed out in the future, it would be rebuilt as close to the original site as possible. Presently inoperable improvements would not be made workable. No new water developments or gap fences would be constructed.

Present seasons of use would be followed. The Seven Lakes allotment is normally used by cattle from May 1 until December 31; however, there is no established season of use. Sheep also may graze yearlong, but most sheep use (estimated 90%) is from October 15 until May 15. The Ferris allotment is used by cattle from May 1 until November 30, and by sheep from October 31 until April 30.

TABLE 8-1
SUMMARY TABLE OF THE PROPOSED ACTION AND ALTERNATIVES
AT TIME OF FULL IMPLEMENTATION

ALTERNATIVE	ALLOTMENTS	CLASS OF LIVESTOCK	SEASON OF USE 1/	NUMBER OF HEAD	AUMS 2/ PUBLIC	AUMS 2/ STATE	AUMS 2/ PRIVATE	TOTAL AUTHORIZED ACTIVE LIVESTOCK AUMS 3/	TOTAL POUNDS OF LIVESTOCK FORAGE USE 4/
1. No Action	Seven Lakes	Cattle	5/1 - 12/31	307	1,761	689	9	2,459	1,918,020
		Sheep	5/16 - 10/14	1,446	1,446	0	0	1,446	1,084,500
		Sheep	10/15 - 5/15	10,301	13,012	1,383	24	14,419	6,489,450
	Ferris	Cattle	5/1 - 11/30	48	209	110	19	338	263,640
		Sheep	10/31 - 4/30	3,022	3,335	239	52	3,626	1,631,700
TOTAL					19,763	2,421	104	22,288	11,387,310
2. Elimination of Livestock Grazing	None	None	None	Trailing Use	None	None	None	133	59,850
TOTAL								133	59,850
3. Implementation of the Proposed Action Without Fencing	Stewart Creek	Cattle	5/20 - 10/31	1,125	9,750	501	9	10,260	4,679,971
		Sheep	11/1 - 3/31	6,166	6,081	78	7	6,166	2,774,700
	Cyclone Rim	Cattle	10/1 - 3/31	934	7,716	188	0	7,904	4,371,120
		Sheep	11/1 - 3/31	23,909	22,587	1,305	17	23,909	10,759,050
		Sheep	5/1 - 7/15	1,836	1,735	0	0	1,735	688,500
	Ferris	Cattle	5/15 - 10/15	98	884	110	19	1,013	382,200
		Sheep	11/1 - 3/31	3,882	3,591	239	52	3,882	1,746,900
TOTAL					52,344	2,421	104	54,869	25,402,441
4. Reduced Licensed Livestock Use	Stewart Creek	Cattle	5/20 - 10/31	723	6,088	501	9	6,598	3,007,661
		Sheep	11/1 - 3/31	3,774	3,659	78	7	3,744	1,684,800
	Cyclone Rim	Cattle	11/1 - 3/31	692	4,690	188	0	4,878	2,698,800
		Sheep	11/1 - 3/31	16,540	15,218	1,305	17	16,540	7,443,000
	Ferris	Cattle	5/15 - 10/15	68	579	110	19	708	265,200
		Sheep	11/1 - 3/31	2,511	2,220	239	52	2,511	1,129,950
TOTAL					32,454	2,421	104	34,979	16,229,411

TABLE 8-1 (CONTINUED)
SUMMARY TABLE OF THE PROPOSED ACTION AND ALTERNATIVES
AT TIME OF FULL IMPLEMENTATION

ALTERNATIVE	ALLOTMENTS	CLASS OF LIVESTOCK	SEASON OF USE 1/	NUMBER OF HEAD	AUMS 2/ PUBLIC	AUMS 2/ STATE	AUMS 2/ PRIVATE	TOTAL AUTHORIZED ACTIVE LIVESTOCK AUMS 3/	TOTAL POUNDS OF LIVESTOCK FORAGE USE 4/
5. Livestock Grazing at the Level of the Proposed Action with No Changes in Class of Livestock	Seven Lakes	Cattle	6/1 - 10/31	616	4,072	689	9	4,770	2,402,400
		Sheep	10/15 - 3/31	40,302	42,923	1,383	24	44,330	19,949,400
		Sheep	6/1 - 8/1	2,295	1,735	0	0	1,735	688,500
	Ferris	Cattle	5/15 - 10/15	75	513	110	19	642	292,500
		Sheep	11/1 - 3/31	4,253	3,962	239	52	4,253	1,913,850
TOTAL					53,205	2,421	104	55,730	25,246,650
6. Proposed Action with Additional Pasture Boundary Fencing	Stewart Creek	Cattle	5/20 - 10/31	1,125	9,750	501	9	10,260	4,679,971
		Sheep	11/1 - 3/31	6,166	6,081	78	7	6,166	2,774,700
	Cyclone Rim	Cattle	10/1 - 3/31	934	7,716	188	0	7,904	4,371,120
		Sheep	11/1 - 3/31	23,909	22,587	1,305	17	23,909	10,759,050
		Sheep	5/1 - 7/15	1,836	1,735	0	0	1,735	688,500
	Ferris	Cattle	5/15 - 10/15	98	884	110	19	1,013	382,200
		Sheep	11/1 - 3/31	3,882	3,591	239	52	3,882	1,746,900
TOTAL					52,344	2,421	104	54,869	25,402,441
7. Maximize Wild Horses and Wildlife	Stewart Creek	Cattle	5/20 - 10/31	455	1,761	689	9	2,459	1,916,460
		Sheep	11/1 - 3/31	4,164	3,903	249	12	4,164	1,873,800
	Cyclone Rim	Sheep	11/1 - 3/31	11,412	10,266	1,134	12	11,412	5,135,400
		Sheep	5/1 - 7/15	578	289	0	0	289	216,750
	Ferris	Cattle	5/15 - 10/15	68	209	110	19	338	265,200
		Sheep	11/1 - 3/31	3,626	3,335	239	52	3,626	1,631,700
TOTAL					19,763	2,421	104	22,288	11,039,310

TABLE 8-1 (CONTINUED)
SUMMARY TABLE OF THE PROPOSED ACTION AND ALTERNATIVES
AT TIME OF FULL IMPLEMENTATION

ALTERNATIVE	ALLOTMENTS	CLASS OF LIVESTOCK	SEASON OF USE 1/	NUMBER OF HEAD	AUMS 2/ PUBLIC	AUMS 2/ STATE	AUMS 2/ PRIVATE	TOTAL AUTHORIZED ACTIVE LIVESTOCK AUMS 3/	TOTAL POUNDS OF LIVESTOCK FORAGE USE 4/
PROPOSED ACTION	Stewart Creek	Cattle	5/20 - 10/31	1,125	9,750	501	9	10,260	4,679,971
		Sheep	11/1 - 3/31	6,166	6,081	78	7	6,166	2,774,700
	Cyclone Rim	Cattle	10/7 - 3/31	934	7,716	188	0	7,904	4,371,120
		Sheep	11/1 - 3/31	23,909	22,587	1,305	17	23,909	10,759,050
		Sheep	5/1 - 7/15	1,836	1,735	0	0	1,735	688,500
	Ferris	Cattle	5/15 - 10/15	98	884	110	19	1,013	382,200
		Sheep	11/1 - 3/31	3,882	3,591	239	52	3,882	1,746,900
TOTAL					52,344	2,421	104	54,869	25,402,441

TABLE 8-1 (CONTINUED)
SUMMARY TABLE OF THE PROPOSED ACTION AND ALTERNATIVES
AT TIME OF FULL IMPLEMENTATION

ALTERNATIVE	ALLOTMENTS	WILD HORSE POPULATION (YEARLONG)	WILD HORSE FORAGE USE (LBS) 5/	WILDLIFE (BIG GAME) ANIMAL MONTHS OF USE		WILDLIFE (BIG GAME) FORAGE USE (LBS) 6/	TOTAL LBS. CONSUMPTIVE FORAGE USE	TOTAL LBS. OF FORAGE PRODUCTION
1. No Action	Seven Lakes	214	2,311,200	Pronghorn Mule Deer	32,010 1,800	1,728,540 648,000	14,179,710	89,129,885
	Ferris	26	280,800	Pronghorn Mule Deer	17,790 300	960,660 108,000	3,244,800	11,335,146
TOTAL		240	2,592,000			3,445,200	17,424,510	100,465,031
2. Elimination of Livestock Grazing	None	135	1,458,000	Pronghorn Mule Deer	49,800 2,100	2,689,200 756,000	4,903,333	100,465,031
TOTAL		135	1,458,000			3,445,200	4,903,333	100,465,031
3. Implementation of the Proposed Action without Fencing	Stewart Creek	57	615,600	Pronghorn Mule Deer	18,840 900	1,017,360 324,000	9,411,631	31,958,032
	Cyclone Rim	57	226,800	Pronghorn Mule Deer	13,170 900	711,180 324,000	17,080,650	57,171,853
	Ferris	21	226,800	Pronghorn Mule Deer	17,790 300	960,660 108,000	3,424,560	11,335,146
TOTAL		135	1,069,200			3,445,200	29,916,841	100,465,031
4. Reduced Licensed Livestock Use	Stewart Creek	57	615,600	Pronghorn Mule Deer	18,840 900	1,017,360 324,000	6,649,421	31,958,032
	Cyclone Rim	57	615,600	Pronghorn Mule Deer	13,170 900	711,180 324,000	11,792,580	57,171,853
	Ferris	21	226,800	Pronghorn Mule Deer	17,790 300	960,660 108,000	2,690,610	11,335,146
TOTAL		135	1,458,000			3,445,200	21,132,611	100,465,031

TABLE 8-1 (CONTINUED)
SUMMARY TABLE OF THE PROPOSED ACTION AND ALTERNATIVES
AT TIME OF FULL IMPLEMENTATION

ALTERNATIVE	ALLOTMENTS	WILD HORSE POPULATION (YEARLONG)	WILD HORSE FORAGE USE (LBS) 5/	WILDLIFE (BIG GAME) ANIMAL MONTHS OF USE		WILDLIFE (BIG GAME) FORAGE USE (LBS) 6/	TOTAL LBS. CONSUMPTIVE FORAGE USE	TOTAL LBS. OF FORAGE PRODUCTION
5. Livestock Grazing at the Level of the Proposed Action with No Changes in Class of Livestock	Seven Lakes	114	1,231,200	Pronghorn Mule Deer	32,010 1,800	1,728,540 648,000	26,648,040	89,129,885
	Ferris	21	226,800	Pronghorn Mule Deer	17,790 300	960,660 108,000	3,501,810	11,335,146
TOTAL		135	1,458,000			3,445,200	30,149,850	100,465,031
6. Proposed Action with Additonal Pasture Boundary Fencing	Stewart Creek	57	615,600	Pronghorn Mule Deer	18,840 900	1,017,360 324,000	9,411,631	31,958,032
	Cyclone Rim	57	615,600	Pronghorn Mule Deer	13,170 900	711,180 324,000	17,469,450	57,171,853
	Ferris	21	226,800	Pronghorn Mule Deer	17,790 300	960,660 108,000	3,424,560	11,335,146
TOTAL		135	1,458,000			3,445,200	30,305,641	100,465,031
7. Maximize Wild Horses and Wildlife	Stewart Creek	280	3,024,000	Pronghorn Mule Deer	18,840 900	1,017,360 324,000	8,155,620	31,958,032
	Cyclone Rim	80	864,000	Pronghorn Mule Deer	13,170 900	711,180 324,000	7,251,330	57,171,853
	Ferris	40	432,000	Pronghorn Mule Deer	17,790 300	960,660 108,000	3,397,560	11,335,146
TOTAL		400	4,320,000			3,445,200	18,804,510	100,465,031

TABLE 8-1 (CONTINUED)
SUMMARY TABLE OF THE PROPOSED ACTION AND ALTERNATIVES
AT TIME OF FULL IMPLEMENTATION

ALTERNATIVE	ALLOTMENTS	WILD HORSE POPULATION (YEARLONG)	WILD HORSE FORAGE USE (LBS) 5/	WILDLIFE (BIG GAME) ANIMAL MONTHS OF USE		WILDLIFE (BIG GAME) FORAGE USE (LBS) 6/	TOTAL LBS. CONSUMPTIVE FORAGE USE	TOTAL LBS. OF FORAGE PRODUCTION
Proposed Action	Stewart Creek	57	615,600	Pronghorn	18,840	1,017,360	9,201,031	31,958,032
				Mule Deer	300	324,000		
	Cyclone Rim	57	615,600	Pronghorn	13,170	711,180	17,564,706	57,171,853
				Mule Deer	900	324,000		
	Ferris	21	226,800	Pronghorn	17,790	960,660	2,904,540	11,335,146
				Mule Deer	900	108,000		
TOTAL		135	1,458,000			3,445,200	29,670,277	100,465,031

1/ Season of Use--Period of time livestock would use each allotment.
2/ Total public, state, and private lands included in the proposed action (see Table 1-2). Use on state and private lands would be authorized by exchange-of-use agreement.
3/ Livestock AUMs are expressed as winter sheep AUMs using conversion factors (Ferris: 2.07 winter sheep to 1.00 summer cattle AUM: Stewart Creek: 1.71 winter sheep to 1.00 summer cattle; and Cyclone Rim: 1.41 winter sheep to 1.00 winter cattle-1.89 winter sheep to 1.00 summer sheep) based on forage ratios, except under Alternatives 1 and 7.
4/ One cow consumes 780 pounds of forage per month and one sheep consumes 150 pounds per month in summer and 90 pounds per month in winter (Rice 1975).
5/ A wild horse consumes 900 pounds of forage per months (Rice 1975).
6/ A pronghorn antelope consumes 54 pounds of forage per month (Severson, May, and Hepworth 1968). A mule deer consumes 360 pounds of forage per month (Rue 1968).

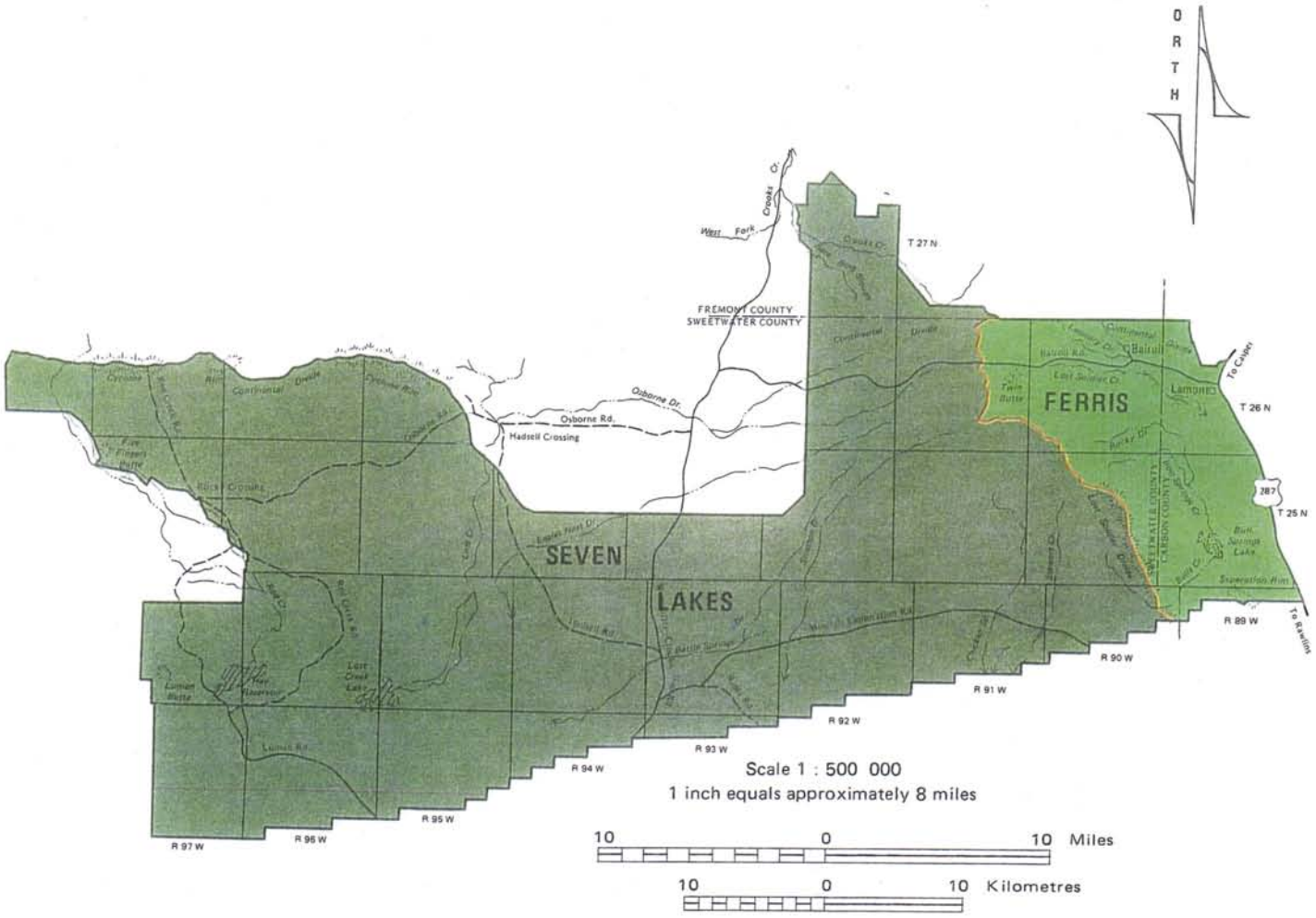

LEGEND

SEVEN LAKES ALLOTMENT
444,509 ACRES

FERRIS ALLOTMENT
68,345 ACRES

PROPOSED GRAZING ALLOTMENTS OF THE NO ACTION ALTERNATIVE

Seven Lakes Grazing
Environmental Statement

Map 8 - 1

ANALYSIS

Impacts on Soils

Implementation of Alternative 1 would result in decreased sediment yields (less than 0.1 acre-feet per square mile per year—ac ft/sq mi/yr) in the Seven Lakes allotment because of elimination of livestock drift into the area from the north. The Ferris allotment would receive the same amount of use as it now receives, and therefore no change in sediment yield would be anticipated.

Impacts on Water Resources

Water Supply

As shown in Table 8-2, water consumption would decrease from 106 to 104 acre-feet/year (ac ft/yr). This decrease would be due to the elimination of drift from north of the ES area.

Runoff would decrease on Eagles Nest Draw due to the lessened intensity of use by livestock (Appendix B-3-8). Bulls Creek, Spring Creek, and Stewart Creek would have an increase of expected 10-year storm runoff because of an increase in the intensity of use in the area of those drainages. Total change in runoff for the representative watersheds shows a decrease from 345 to 335 ac ft (Table 8-3). Runoffs were determined by use of HYMO with infiltration and vegetative cover inputs (Appendices B-3-1, B-3-2, B-3-8).

Water Quality

Due to the decreased intensity of use and the decrease of expected 10-year recurrence runoff in Eagles Nest Draw, sediment discharges would decrease in the short term and long term. Around Bulls, Stewart, and Spring Creeks, sediment discharges would increase because of increased intensity of use. Since the precise relationship between runoffs and sediment discharges is not known, it is not possible to predict the amount of lessened total sediment yields transported by runoffs. Salinity transported would respond in the same manner that sediment discharges would be expected to change. The USGS survey in 1976 showed a direct relationship between salinity and sediment levels in the Seven Lakes stream flows.

Impacts on Vegetation

Grazing of the Seven Lakes ES area has taken place by livestock for approximately 100 years (see Livestock Grazing section Chapter 2). Under this alternative, the vegetation trend would be expected to remain the same as the present situation. Table 8-4 shows the short-term impacts on terrestrial vegetation by allotment and season of use for the alternative. Grazing of vegetation species removes portions of the plant which are vital in the production of carbohydrates. The time of defoliation is the most critical in determining the extent of damage to the plant species. Garrison (1972) states that fall and winter seasons are the least detrimental periods of utilization of shrubs. Late spring and the middle of the growing season, when the carbohydrate reserves are the lowest, are the most damaging periods of use (refer to Figure 8-1).

Grass, browse, and forbs are preferred by cattle in the order named, the volume of the last two being small in relation to that of grass (Stoddart, Smith, and Box 1975 from Culley 1938). Stoddart, Smith, and Box (1975) state that sheep prefer the forage produced on shrubby plants more than do cattle. Hence, during the time of summer sheep grazing the grass species would be receiving a rest, thus allowing the vigor to improve. Likewise, during cattle grazing the forb and browse species would be given a rest. The shrub species would receive most of the grazing pressure from sheep during the winter months, which are the least detrimental months in terms of defoliation.

The acreage in each condition class by allotment by pasture is listed in Table 8-5. Long-term impacts are listed in Table 8-6. Cover percentages would remain at the present level, 18%, 25%, and 27%, for the Ferris allotment and, Stewart Creek, and Cyclone Rim areas, respectively, throughout the long-term period.

Range Improvements

If a reservoir were to wash out, its reconstruction would remove 4 acres from production (refer to Table 3-1). Impacts to the vegetation caused by maintenance of the range improvements would be insignificant.

Threatened or Endangered Species

Impacts to any threatened or endangered vegetation species found within the Seven Lakes ES area would be the same as those discussed in Chapter 3.

Summary

This alternative, overall, would cause essentially no change in the vegetation of the ES area compared to the present situation. Range condition and vegetation production would remain unchanged. The impacts from range improvements would be insignificant.

Impacts on Animals

Terrestrial Wildlife

Forage Allocations. Under this alternative the wildlife forage allocations would remain at the present level (Table 2-17). However, with the level of authorized livestock use set at the averaged active use from 1972-1976,

TABLE 8-2
WATER CONSUMPTION AND LOSS
FROM EVAPORATION UNDER ALTERNATIVE 1

	Acre-Feet of Water Per Year		
	Present	Short Term	Long Term
Livestock Consumption			
Ferris Allotment	2	2	2
Seven Lakes Allotment	12	10	10
Total	14	12	12
Wild Horse Consumption	3	3	3
Wildlife Consumption	2	2	2
Evaporative Losses	87	87	87
Total Consumption	106	104	104

TABLE 8-3
TEN-YEAR RECURRENCE RUNOFF BY
REPRESENTATIVE DRAINAGES UNDER ALTERNATIVE 1

Allotment and Representative Drainages	Acre-Feet Runoff		
	Present	Short Term	Long Term
Ferris			
(Lost Soldier Creek)	165	125	125
Seven Lakes			
(Stewart Creek)	35	45	45
(Spring Creek)	37	50	50
(Bulls Creek)	28	35	35
(Eagles Nest Draw)	80	80	80
Total	345	335	335

TABLE 8-4
ALTERNATIVE 1: PREDICTED SHORT-TERM IMPACTS
ON VEGETATION BY SEASON OF USE

Allotment Name	Season-of-Use	Class of Livestock	Short-term Impacts (1986)
Ferris	May 1 - November 30	Cattle	No change.
	October 30 - April 30	Sheep	No change.
Seven Lakes	May 1 - December 31	Cattle	Vigor, seed production, litter accumulation increased. Trampling of seeds decreased.
	October 15 - May 15	Sheep*	No change.
	May 16 - October 14	Sheep	No change.

*Sheep use is made year-round, but 90% of the use is estimated to be between October 15 through May 15.

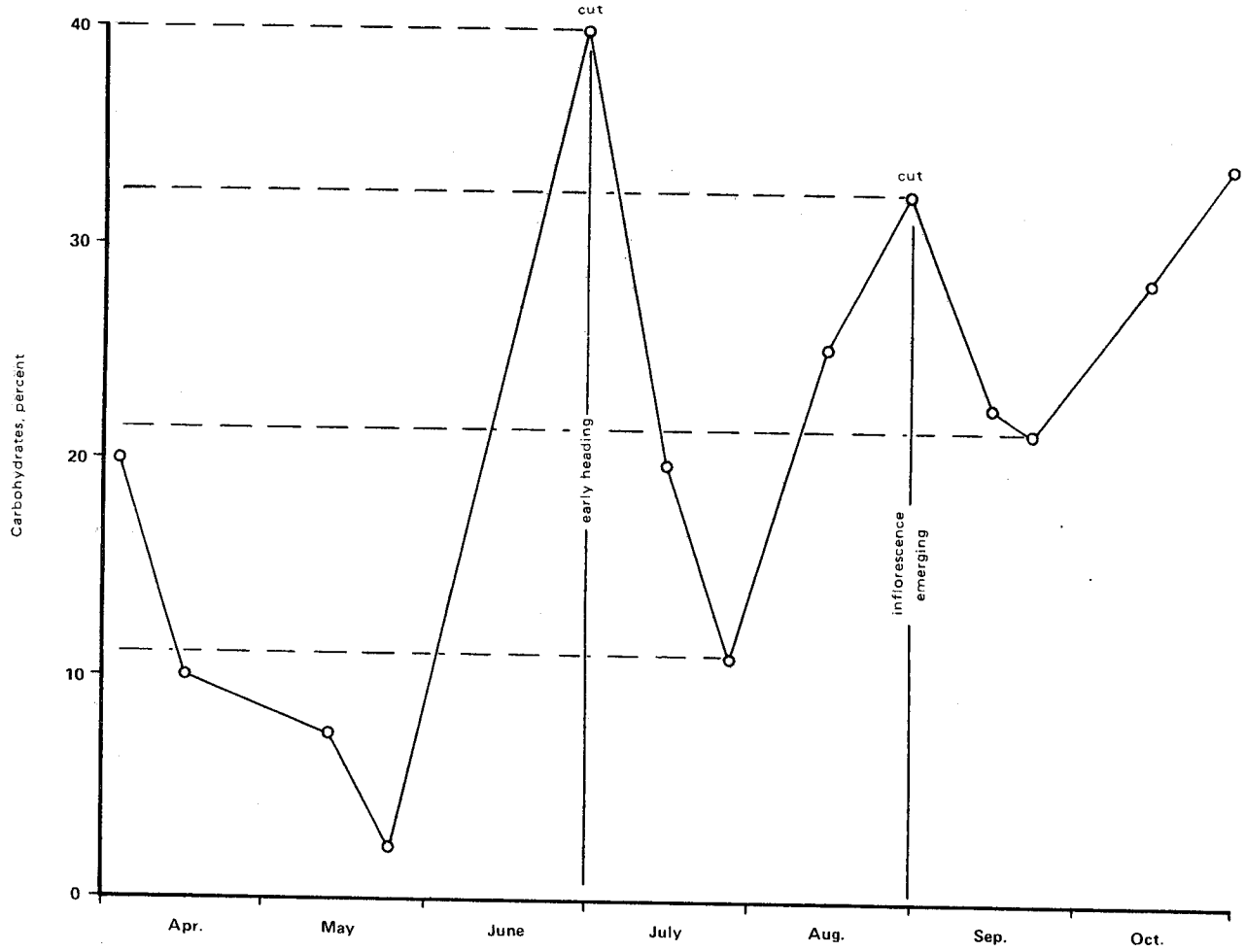

Figure 8 - 1

TIME OF DEFOLIATION RELATED TO CARGOHYDRATE RESERVE *

*Stoddart, Smith, and Box (1975)

TABLE 8-5
ALTERNATIVE 1: ACREAGE IN EACH
VEGETATION CONDITION CLASS IN 1998*

Allotment & Pasture Name	Poor	Fair	Good	Excellent
Ferris				
Lost Soldier	1,007	12,818	14,032	488
Bull Springs	1,379	21,148	14,337	774
Stewart Creek				
Osborne Well	199	7,922	54,416	0
Sand Springs	1,612	9,687	23,903	4,296
Chicken Springs	108	16,611	68,925	1,115
Cyclone Rim				
Cyclone	0	14,570	91,506	22,564
Luman	0	14,927	71,444	22,367
Lost Creek	0	2,393	10,907	2,208
TOTAL	4,305	100,076	349,470	53,812

*Refer to Appendix B-8-7 for methodology in determining future range condition.

TABLE 8-6

ALTERNATIVE 1: PREDICTED PRODUCTION AND PREDICTED KEY SPECIES COMPOSITION COMPARED TO THE PRESENT AND POTENTIAL PRODUCTION AND PRESENT KEY SPECIES COMPOSITION*

Allotment Name and Vegetation Type	Present Production (AUMs)	Predicted Production by 1998 (AUMs)	Potential Production (AUMs)***	Present Key Species Composition** (%)				Predicted Key Species Composition by 1998 (%)			
Ferris	5,625	5,625	12,766	Agda	Orhy	Pose	Artr	Agda	Orhy	Pose	Artr
Sagebrush				16	2	2	29	16	2	2	29
Grass				20	5	2	16	20	5	2	16
Greasewood				10	8	2	T	10	8	2	T
Seven Lakes	54,995	54,995	85,691	Agda	Artr	Atnu	Orhy	Agda	Artr	Atnu	Orhy
Sagebrush				8	26	7	4	8	26	7	4
Grass				15	10	7	2	15	10	7	2
Saltbush				-	5	38	-	-	5	38	-
Greasewood				-	2	28	-	-	2	28	-
Total	60,620	60,620	98,457								

*All AUMs are expressed in terms of winter sheep AUMs.
**"T" = trace and "-" = not a key species in that vegetative type in that allotment.
***From USDA Soil Conservation Service Method described in National Range Handbook.

there would be more forage guaranteed for wildlife use. Since the livestock operators could not activate all their nonuse in this alternative, the habitat conditions and carrying capacities would remain at their present levels. Thus there would be enough forage to support the 1980 management objectives for pronghorn and mule deer, and support the numerous other game and nongame wildlife inhabiting the ES area. In addition, the additional guaranteed forage would support some limited population increases that the are judged to be environmentally sound, based on limiting factors in and out of the ES area, proper grazing management, population dynamics, and land use activities.

Habitat Condition. The livestock use proposed in this allotment would not significantly change the habitat conditions Tables 2-24, 2-27, 2-29, and 2-30 in the ES area. Although, the apparent trend data for pronghorn habitat (Chapter 2) show a downward trend in some areas, it is believed that there would be no real change in the present habitat conditions. Those habitat conditions described in Chapter 2 would be expected to remain in their present state over the long-term period since the the livestock use would be limited to the present situation. Thus, wildlife populations would be expected to maintain or slightly exceed management objectives for the area and allow for normal population fluctuations of other wildlife species.

Aquatic Wildlife

This alternative would provide for the continuation of an existing downward trend in aquatic habitat conditions (refer to Chapter 2) on Crooks and Lost Soldier Creeks. The fishery on Crooks Creek is expected to be reduced by 20%-50% by 1998 due to increased human disturbance, continued livestock abuse, and reduced water flows. Lost Soldier Creek would also undergo a degradation of aquatic habitat quality for the same reasons. The riparian zones would not significantly improve by the long-term period should livestock use continue in these areas.

Wild Horses

Since wild horse numbers would be held at the present level (240) and active livestock grazing would be held at the 5-year average active use level, forage competition between wild horses and livestock should not increase over the present.

With only replacement of existing water sources, there would be increased competition for water among livestock, wild horses, wildlife, and even energy drilling companies, especially over the long term.

The net impact to wild and free-roaming horses in the Seven Lakes ES area from Alternative 1 would be increased competition for water. Control of cattle drift from the Green Mountain area would decrease competition for forage by the short and long terms.

Impacts on Cultural Resources

Impacts presently occurring to cultural resources would continue due to this alternative.

Impacts on Visual Resources

Impacts to visual resources under the no action alternative would be virtually identical to those under the present situation. This would be the case both in the short and long term.

Impacts on Recreation

Under Alternative 1, recreation activities would be expected to remain the same as under the present situation, both in terms of magnitude and scope. Hunter days would remain as shown in Table 2-42.

Impacts on Wilderness

This alternative would be the same as a continuation of the present situation. The wilderness inventory and analysis process, as described in Chapter 2, would continue unaffected by livestock grazing activities in the ES area.

Impacts on Livestock Grazing

The livestock operators to the north of the ES area, mostly cattlemen but including one sheepman, would be cut out of an area they have traditionally used and would be required to take their authorized use in the proposed Arapahoe Creek allotment (Map 2-19). Without fencing, extensive herding would be necessary to keep their cattle from drifting back into the ES area. It is possible that consistent trespass fines would need to be levied against the Arapahoe Creek and Green Mountain users to reduce the drift problem by the short term, requiring extensive range use supervision by BLM. The ES area range users would benefit by no longer having competition for forage and water with the Lander users in the short-term period.

The ES area operators who have been actively using their grazing privileges would have the number of their AUMs reduced, while those who have been taking more nonuse than average or no active use may have to increase the size of their herds, lease their operations, or sell to another operator.

Water supplies would stay about the way they are in the present situation, so many parts of the Seven Lakes would remain too far from water to be grazed by livestock. Therefore, areas within approximately one-half mile of existing livestock water sources would continue to be overstocked and overgrazed.

Because of poor water distribution some areas would be heavily grazed because livestock would concentrate around existing waters. There may be too many livestock for the amount of suitable range in these areas, leading to overgrazing of the suitable range. In turn, livestock production (weights, calf crop percent, etc.) could decrease. This impact is a continuation of the present situation.

Economic conditions are discussed below.

Impacts on Socioeconomic Conditions

The alternative of no action would essentially freeze the level of livestock grazing at the average level of the previous 5 years. All livestock operators would have their grazing privileges reduced so that total licensed AUMs would equal the previous 5 years active use (see Description of Alternative 1). This would result in the reduction of the size of all the Seven Lakes livestock operations, some to a size which would probably make it no longer feasible to continue to graze livestock in the ES area. For example, one operator runs about 2,377 head of sheep in the ES area for 2 months. This alternative would result in this operator being reduced to approximately 505 sheep for 2 months. It is likely that a reduction of this magnitude would force this operator (and possibly others) to either drop his ES area grazing privileges or substantially alter his ranch operation. If he had no other lands to fall back on the size of his ranch would be reduced. Furthermore, the costs of running a band of only 500 sheep may be higher on a per sheep unit basis than they would be for the original band of 2,377. In all probability this alternative would cause some operators to drop their ES area privileges. They would probably be picked up by other operators in the ES area by purchases of base property to which the privileges were attached. The final result would be fewer operators using the Seven Lakes ES area than at present.

Income

The ES area livestock and hunting income would be the same under this alternative as under the present situation. The proposed action and present situation income was calculated by two methods. First, income was calculated for livestock and hunting activities for each of the 20 years in the analysis period, discounted at 6-5/8% to present value and summed. The second method was to calculate income figures just for the years 1986 and 1998. The first method would produce income equal to $3,808,691, the present value of 20 years worth of livestock and hunting income. The second method would produce income equal to $354,447 in 1986 and $360,518 in 1998. These income figures are summarized in Table 2-38. The income multiplier would produce a total effect indentical to that shown in Table 2-38.

Employment

This alternative would have no effect on overall employment generated by livestock operations in the ES area. There would, however, be shifts in control of AUMs between operators. The impacts to employment would be minor short-term impacts and would not be felt outside the group of Seven Lakes ES area operators.

Assessed Valuation

It is not believed that this alternative would have any effect on present overall assessed valuation of the area. This is due to the fact that no significant changes in the numbers of livestock should occur.

Social Well-Being

This alternative would have no effect on social well-being in the three county region consisting of Sweetwater, Carbon, and Fremont counties. It would, however, adversely affect the well-being of some of the ES area operators. Reducing the size of operations and subsequent ranch consolidations would likely force changes in professions which otherwise may not have occurred.

Socio-Cultural Attitudes

Any decrease in the amount of forage available to livestock operators is not favorably viewed by the ranching community. It would be viewed as an arbitrary act done without regard for the privilege of the operators to use public land and without regard for the ranching way of life enjoyed by the ES area permittees.

DESCRIPTION OF ALTERNATIVE 2: ELIMINATION OF LIVESTOCK GRAZING

Under this alternative, all existing grazing privileges and cooperative agreements would be canceled. Livestock operators with investments in cooperative agreements would be entitled to appropriate project salvage rights. It is assumed, for analysis, that no livestock use would be made on state and private lands within the ES area under this alternative. This assumption is based upon the fact that, if livestock grazing were attempted, fencing would be required around each block of state or private land to be grazed. Fencing one section of land would cost approximately $6,400 and the return would be approximately 40 animal unit months (AUMs) of forage per year; so it is unlikely a rancher would use state or private lands within the ES area. Limited trailing through the ES area would occur. This trailing use would consist of two bands of 2,000 sheep each. One band would cross from north to south in the fall; one would cross from south to north in the spring. Each would take 5 days to cross the area. The total forage

consumed during trailing would be 133 AUMs (2,000 sheep for 10 days). No forage allocation would be made for trailing.

The purpose of this alternative would be to reserve all available forage for resource values other than livestock grazing (see Appendix B-8-1).

The wild horse population would be maintained between 66 and 135 animals. Rice (1975) stated moderately active horses' forage consumption on rangeland for summer maintenance would be 26 to 30 pounds per day, and that a mature horse on winter range would eat about 30 pounds of dry matter daily. Therefore, the maximum number of horses (135) to be found in the ES area during any one year would consume 1,458,000 pounds of forage annually (135 horses x 30 pounds per day x 30 days per month x 12 months per year).

All remaining forage would be set aside for wildlife use, and the enhancement of the watershed and visual resources. The methodology for forage allocations for this alternative is explained in Appendix B-8-1.

No range improvement projects for livestock would be constructed. Existing water sources on public land would be retained for the benefit of wildlife and wild horses (Map 2-2). Man-made federal water developments would be maintained by BLM as necessary for wild horses and wildlife. Existing fences, including the District boundary fence on the west side of the ES area and the Highway 287 right-of-way fence on the east side of the ES area would remain in place.

ANALYSIS

Impacts on Soils

Implementation of Alternative 2 would have the effect of decreasing sediment yields by less than 0.1 acre foot per square mile per year because of the anticipated increases in ground cover.

Impacts on Water Resources

Water Supply

Consumption of water by livestock would cease because of elimination of livestock grazing (Table 8-7). Livestock consumption would decrease to 0 from 14 acre feet per year (ac ft/yr). Total consumption would decrease from 106 to 90 ac ft/yr due to this alternative.

Because of elimination of grazing, vegetative cover would increase and intensity of use would decrease, causing a large decrease in expected 10-year recurrence storm runoffs (Table 8-8). Runoffs were predicted using HYMO with inputs of vegetative cover and infiltration (Appendices B-3-1, B-3-2, B-3-8).

Water Quality

Because of the decrease in 10-year storm runoff caused by lessened grazing intensity and vegetative increases, sediment discharges—which are related to runoff—would also be expected to decrease (see Soils). The amount of decrease in sediment discharges is not known since precise relationships are not known. Salinity transported would also decrease because of the decrease in amounts of sediment discharges.

Bacteriological pathogens from livestock would be eliminated, but just how this would change total bacteriological pathogen levels is not known.

Impacts on Vegetation

Elimination of livestock grazing should allow increased vigor, litter accumulation, and reproduction of individual plants by the short and long term. Grazing of the ES area by wild horses would impact the vegetation in the areas of wild horse concentration (refer to Map 2-17). The wild horses would remain in certain areas until the forage available was limiting. Short-term impacts to the vegetation where the horses would concentrate would be decreased vigor, seed production, litter accumulation, and seedling establishment.

Increased pronghorn numbers would not impact the vegetation to a significant enough degree to cause any changes in the vegetation. The allocation of forage for wildlife would be adequate to support the increase in pronghorn. The pronghorn should be dispersed enough throughout the ES area not to cause overgrazing.

Table 8-9 compares the predicted production in 1998, and the future key species composition with the present production and key species composition.

Range condition would be expected to remain approximately the same as the present situation. A study by McLean and Tisdale (1972) in British Columbia found that it took 40 years for range in poor condition to recover to good condition when protected from livestock grazing. It took approximately 20 years for range in fair condition to recover to good condition. Therefore, it is assumed that the recovery of the range to the next highest condition class would take longer than the long-term time period (1998).

A study by H. G. Fisser and R. E. Ries compares two treatments; no grazing and grazing. The average total basal cover inside the control (no grazing) was 6% from 1962 to 1970. The average total basal cover outside of the control (grazing) from 1962 to 1970 was 5%. Cover of the ES area would be expected to increase an estimated 2% by the long term. The main reason for the increase in cover would be the slight increase in production. The elimination of livestock would also cause the increased cover because livestock would consume portions of the litter.

TABLE 8-7
WATER CONSUMPTION AND LOSS
FROM EVAPORATION UNDER ALTERNATIVE 2

	Acre-Feet of Water Per Year		
	Present	Short Term	Long Term
Livestock Consumption	14	0	0
Wild Horse Consumption	3	1	1
Wildlife Consumption	2	2	2
Evaporative Losses	87	87	87
Total Consumption	106	90	90

TABLE 8-8
TEN-YEAR RECURRENCE RUNOFF BY
REPRESENTATIVE DRAINAGES UNDER ALTERNATIVE 2

Allotment and Representative Drainages	Acre-Feet Runoff		
	Present	Short Term	Long Term
Ferris			
(Lost Soldier Creek)	165	110	70
Seven Lakes			
(Stewart Creek)	35	15	15
(Spring Creek)	37	20	20
(Bulls Creek)	28	15	15
(Eagles Nest Draw)	80	30	30
Total	345	190	150

TABLE 8-9
ALTERNATIVE 2: PRESENT PRODUCTION AND KEY SPECIES COMPOSITION
COMPARED TO PREDICTED PRODUCTION AND FUTURE
KEY SPECIES COMPOSITION IN 1998*

Name of Area and Vegetation Type	Present Production (AUMs)	Predicted Production In 1998** (AUMs)	Present Key Species Composition*** %					Maximum Potential Production (AUMs)****	Future Key Species Composition***** %				
			Agda	Orhy	Artr	Pose	Atnu		Agda	Orhy	Artr	Pose	Atnu
Seven Lakes ES Area	56,101	67,321						98,457					
Sagebrush			9	2	31	2	7		9	2	ND	2	ND
Grass			17	3	11	2	7		17	3	ND	2	ND
Saltbush			0	0	5	0	38		0	0	ND	0	ND
Greasewood			10	8	2	0	28		10	8	ND	0	ND
TOTAL	56,101	67,321						98,457					

*All AUMs expressed on a winter sheep basis.
**Refer to Appendix B-8-3 for the methodology used in determining the predicted production in 1998.
***Refer to Appendix B-8-3 for the methodology used in determining the present key species composition.
****Refer to Appendix B-2-22 for the methodology used in determining maximum potential production.
*****Refer to Appendix B-8-3 for the methodology used in determining the future key species composition in 1998.

ND - no data available to make prediction.

Range Improvements

The maintenance requirements of the existing range improvements would have an insignificant impact on vegetation.

Threatened or Endangered Species

With livestock use eliminated, impacts to threatened or endangered plant species which may occur in the ES area would be limited to trampling damage by concentrations of wild horses or wildlife species. It is very unlikely that this would happen because the habitats in which these plants occur would not attract concentrations of wild horses or wildlife. No grazing or browsing of the threatened or endangered species by wild horses or wildlife has been observed in areas outside the ES area where these plants have been located (personal communication, Robert Dorn 1978).

Summary

The overall impact on vegetation from this alternative should be beneficial. While vegetative condition would not change the vegetation would exhibit increased vigor, litter and plant reproduction along with increased production and slight increases in cover.

Impacts on Animals

Terrestrial Wildlife

Pronghorn Populations. With the elimination of livestock use in the ES area, more forage, cover, and space would be available for pronghorn use. Although it is assumed that the big game populations in the ES area could be managed at the levels established by management objectives (Table 2-19), there would be more forage available to support these animal numbers and limited increases in populations. Such increases would be based partly on limiting factors both inside and outside the ES area, proper grazing management, population dynamics, and land use activities.

Pronghorn Food and Cover. The pronghorn habitat would improve over most of the ES area with the elimination of livestock use. Since the most noticeable improvements would occur in the riparian areas, there would be little overall change in the long-term food and cover produced in the crucial winter, fawning, or summer-winter areas. However, the eliminated livestock use would make more forage, cover, and space available for pronghorn use. Thus, the additional free choice of these components would reduce winter mortality and increase fawn production. This would result in limited population increases.

Pronghorn Distribution and Migrations. The elimination of livestock grazing would allow wintering pronghorn to distribute themselves according to forage and cover availability, uninfluenced by the presence of livestock. This would allow these animals to utilize the best available locations to weather-out storms or utilize the preferred forage. Thus, the stress and mortality associated with livestock competition would be eliminated. However, since the effects of such competition are largely unknown or unquantifiable, it is impossible to adequately estimate what this would do to pronghorn populations.

The elimination of livestock grazing would enhance the area for spring and summer use when water was not limiting. Since the meadow areas and grass and forb understories would improve, the long-term spring and early summer use would likely increase, because the animals would be attracted to the better quality habitat.

Mule Deer Populations. With the elimination of livestock grazing in the ES area, mule deer population objectives (Table 2-25) would be met and possibly allow for limited population increases that are deemed environmentally sound.

Mule Deer Food and Cover. The overall condition of the mule deer habitat would be expected to improve with the elimination of livestock. However, since the mule deer habitat is not presently receiving a great deal of livestock use, these areas would not significantly improve over the long-term period.

Competition between mule deer and livestock would be eliminated, making more forage, water, and space available for mule deer use. However, since the effects of such competition are quantitatively unknown (Tueller 1976), it is impossible to estimate what this would do to the deer populations in the ES area.

Mule Deer Distributions and Migrations. With the elimination of livestock grazing, the mule deer would be able to use the crucial winter and winter areas (Map 2-14) without being influenced by the presence of livestock. However, the overall distributions and migration patterns are not expected to change.

Sage Grouse Populations. With the elimination of livestock grazing, sage grouse populations would increase over the long-term period. However, research data are lacking to adequately estimate such increases.

Sage Grouse Food and Cover. The most important factor which would influence sage grouse populations in the ES area is the condition of the meadows and mesic areas. With the elimination of livestock grazing, these areas would greatly improve over the long-term period. As a result, brood production would improve to account for most of the population increases. The strutting-nesting and crucial water areas (refer to Chapter 2) would also improve. Nevertheless, the condition of the meadows would be the major factor influencing population levels.

Sage Grouse Distributions and Migrations. More birds would be attracted to the meadows and mesic areas. However, major shifts in distributions and migrations would not be expected to occur.

Waterfowl Populations. The elimination of livestock grazing would approximately double the present nesting population in the ES area. Kirsh (1969) reported that Slayer (1962) observed approximately twice as many

pairs on idle land as he did on moderately or lightly grazed land. In addition, Kirsh (1969) reported 100% greater hatching success in ungrazed than in grazed cover. This would indicate a 200% increase in waterfowl production in the area. Thus, in the Seven Lakes, there would be an 80 pair long-term increase in nesting birds and a 200% long-term increase in brood production.

Waterfowl Food and Cover. Waterfowl food and cover would greatly improve with livestock elimination. Resting, nesting, and brooding cover would improve as emergent and shoreline vegetation would increase over the long-term period. Resident cover, important for waterfowl habitat selection, would improve which would attract more use in the ES area.

Waterfowl Distributions and Migrations. Waterfowl would be found in more reservoirs and along more of the stream courses should livestock be removed.

Nongame Populations. The number (biomass) would remain the same or increase while the diversity of species would decrease as the plant community moves toward climax (Wood 1969). Although there would be a decrease in species diversity, the biomass would increase or remain approximately the same within the ES area. Those species requiring denser cover, would increase, especially in riparian habitat. Those species which require little or no ground cover would decrease. The long-term effect would be a more stabilized ecosystem which would tend to be less likely to fluctuate from year to year, in numbers of animals present. Additional animal species could be found in the ES area, because the niche requirements not now present would be available. The riparian areas would improve, providing an increase in cover, reduction of sunlight, and an increase in insects. These factors would therefore increase the health of the ecosystem.

Nongame Food and Cover. The most significant change that would affect nongame populations could be the improvement of the riparian areas along Crooks Creek and Lost Soldier Creek. With the herbaceous and shrub (willow) layers improving in cover and height, the increased vertical layering of the vegetation would improve the long-term habitat condition. Greater numbers and more species would occur, improving the diversity and production in these areas.

In the broad range types, the increased vegetation cover would provide more nesting, loafing, and escape cover for many species. The species of animals would change with populations slightly increasing as a result of the long-term improvement of habitat.

Nongame Distributions and Migrations. Since more animals would utilize the improved habitat, there would be a broader distribution of animals over the area, and more animals using the improved riparian areas.

Threatened and Endangered. The black-footed ferret and the peregrine falcon are the two species which may occur in the area.

Black-footed Ferret. With the elimination of livestock grazing, the vegetative cover in the ES area would increase and could reduce the number of white-tailed prairie dogs in the ES area since these rodents are primarily a disclimax species of disturbed grass sites. Thus, over the long-term period, the potential to support any black-footed ferrets which may occur in the ES area would be reduced.

Peregrine Falcon. With the improved vegetation on waterfowl habitats, the increased waterfowl use would provide more prey for peregrine falcons that may occur in the area.

Aquatic Wildlife

Crooks Creek. With the elimination of livestock grazing in the Seven Lakes ES area, the trout fishery on Crooks Creek would undergo immediate recovery on the heavily used areas. There would be a short-term improvement due to stream bank stabilization by vegetation to reduce sedimentation. By the long-term period, the stream would improve from a low fair to a fair condition. A 398% (106/mile to 528/mile) increase in long-term productivity of fish populations would result from improved stream bank morphology, the stream bank stabilization, increased shading by willows, and decreased sediment yields (Wyoming Game and Fish Department 1977b).

Wild Horses

Under the alternative of elimination of livestock grazing, the wild horses' natural movements would not be restricted; so their wild and free-roaming behavior would be preserved. The wild horses would continue to exist and be viewed in a natural setting. Competition with livestock for water, forage, and space would cease. The wild horses would not be disturbed and displaced by domestic grazing animals or related human activity.

In summary, with livestock use eliminated except for incidental trailing use, the net impact to wild horses would be enhanced habitat and population conditions over the short and long term.

Impacts on Cultural Resources

Livestock trailing would cause a slight adverse impact upon surface sites where trampling along drainages would result in the breakage and dislocation of artifacts. If the same trails were used by herds year after year, the impact would be severe.

Intensified human activity in the area as a result of an increased wildlife harvest would be expected. This factor would heighten the risk of vandalism upon cultural sites, causing a severe loss of cultural data.

Impacts on Visual Resources

The beneficial impact from this alternative would be restoration of the natural landscape to its primal state. It would be a long-term visual improvement with benefits

recognized in both wildlife and watershed as well as visual setting. The VRM classification would, however, remain unchanged.

Impacts on Recreation

Although it is reported that a slight increase in wildlife populations could occur under this alternative, BLM has no control over whether or not those potential increases would actually occur. Therefore, there is no basis at present to assume that hunting opportunities would be any different than under the present situation. Total hunter days would, under this alternative, be 1,015 by the short term and 1,956 by the long term (see Table 2-42 for a complete breakdown).

Impacts on Wilderness

This alternative would have the effect of removing some of the activities and influences of man from the ES area. This action would enhance the wilderness character of the area and serve to rehabilitate vegetation in former livestock concentration areas. These impacts would occur in both the short term and long term. The overall effect of this alternative would be minimal, however, given the future industrial development described in Chapter 2.

Impacts on Livestock Grazing

Elimination of authorized livestock grazing in the Seven Lakes ES area would terminate the possible use of 341 cattle AUMs and 6,464 sheep AUMs in the Ferris allotment, as well as 2,594 cattle AUMs and 52,104 sheep AUMs in the remaining portions of the ES area. This would cause the estimated loss in production of approximately 380 cattle and 17,975 sheep annually in the ES area. This estimate is based on average nonuse taken by the operators from 1972 through 1976 (Table 1-1) using a 6 month season of use.

None of the fifteen livestock operations are totally dependent upon the Seven Lakes or Ferris allotments for their grazing use. Eight of the fifteen operations presently do not actually run livestock in the ES area—they either take nonuse or lease the base property to which their federal grazing privileges are attached. Elimination of grazing probably would not cause any of the operators to go out of business, but it would hurt all of them. Even though the Seven Lakes ES area contributes a large percentage of grazing for only a few operators, the small percentage contribution the area makes to the remaining active livestock operations is a significant part of each total operation. In most cases, the Seven Lakes ES area grazing use has been used for many years to complement the grazing use of other areas by each livestock operation.

It would be anticipated that the scattered tracts of state and private land in the ES area may no longer be used for grazing if this alternative were selected. The state would lose the income from its grazing lands in the ES area ($1.25/AUM).

Trailing through the ES area would increase because one permittee would need to cross the ES area once in the spring and once in the fall. No allocation of forage for livestock trailing use would be made. Instead, trailing use would be licensed by a trailing permit, would not exceed 5 days, and the livestock would be moved at least 5 miles per day. Trailing would be estimated to be two bands of 2,000 sheep each annually or approximately 133 AUMs (2,000 sheep for 10 days).

Livestock operators north of the ES area would have the same herding problems as identified under Alternative 1 in keeping their livestock out of the ES area.

Impacts on Socioeconomic Conditions

The cancellation of all grazing privileges would have a significant impact on a number of the livestock operators who use the ES area. Basically, the elimination of livestock grazing would require a shift of animals to other lands or would result in the loss of these animals from the productive pool of the region. More animals on nonfederal lands would require more intensive use of private and state owned lands; acreage increases in pastures, harvested forages, and feed grains; more acres in cultivation; and greater dependence on feedlot feeding for meat production. Since only limited acreage is available for development of additional intensive pastures in the region, it is likely that this alternative could, for most of the ES area operators, result in a decrease in the number of livestock approximately equal to the number which could be supported by the lost forage resource.

Currently there are seven livestock operators actively running livestock in the ES area. Three of those operations would be severely decreased in size should this alternative be adopted. Another three of those seven would be significantly impacted by the cancellation of their grazing privileges. Those operations would however remain nearly the same active size. It is believed that these three operations contain grazing privileges outside the ES area which are not now being fully utilized. Activation of the privileges could possibly offset some of the losses due to this alternative. The seventh active operator would not be significantly affected since his ES area privileges constitute only a minor part of his overall ranch operation.

The remaining eight operators are presently taking total nonuse or leasing their base property to which federal grazing privileges are attached. Therefore the cancellation of their privileges would not result in decreased active ranch sizes. It would, however, severely decrease the overall value of the various ranch units, in some cases by nearly 50%. According to some of the ranch owners, the federal grazing privileges would be activated if economic conditions improved. Some ranch owners are currently leasing their private lands to other opera-

tors, while some plan to activate the federal grazing privileges leasing base property to other operators. Still others plan to activate the privileges in the coming years in conjunction with BLM's proposed changes in class of livestock. Impacts to inactive ranch operations could be summarized in two categories. First, potential income would be lost, and second, the value of the ranches would be decreased through decreased carrying capacity. One ranch operation would be decreased in size by approximately 6,700 sheep units.

Income

The amount of livestock income which would be lost under this alternative would be equal to that which would be generated under a continuation of the present situation. This loss would be significant to the ES area livestock operators but insignificant in the region. Those operators who are presently in nonuse would lose the ability to activate and thus receive income from their operations. Potential income from sales of ranches would be decreased. Lost livestock income would equal $286,268 in both the short and long term (1986 and 1998).

The present value of lost livestock income for the 20-year analysis period would be $3,123,304. See Table 2-38 for a complete breakdown of the figures. Recreation income would be the same as under the present situation. Short-term recreation income would equal $68,179, while long-term recreation income would equal $74,250. The multiplier effect would produce a short and long-term income effect of $70,564 and $76,849, respectively.

Employment

The impact to employment would be the loss of all employment generated by the livestock grazing activities in the ES area. It is estimated that this would amount to 9.09 man equivalents. The losses in employment would occur immediately upon implementation of this alternative and would be felt only in the short term.

Public Finance

It is not possible to determine the amount of lost livestock assessed valuation with this alternative. However, if the livestock AUMs withdrawn from livestock use were not replaced by other feed sources, livestock assessed valuation would be reduced by approximately $42,888 an amount considered insignificant on a regional basis.

Social Well-Being

This alternative would adversely affect the well being of all livestock operators with grazing privileges in the ES area. Some would be affected severely, while others would be affected only to a minor degree. Social well-being outside this group would be only slightly affected.

Socio-Cultural Attitudes

The Seven Lakes ES area operators believe strongly in the social and economic importance of their vocation. They believe that continued grazing of livestock on public lands is in their best interest, the best interest of resource management, and in the best interest of the general public. Input to BLM management framework plan public meetings indicates that the general public embraces that general attitude.

DESCRIPTION OF ALTERNATIVE 3: IMPLEMENTATION OF THE PROPOSED ACTION WITHOUT FENCING

This alternative would be the same as the proposed action described in Chapter 1 except that none of the boundary fences shown on Map 1-3 would be constructed. The proposed action would include 16.3 miles of Type 1 boundary fence, 27.8 miles of let-down boundary fence, 4 cattleguards, and 64 miles of boundary signs. This alternative would eliminate the cattleguards and both types of fence, and increase the boundary signs to 108.1 miles. All other improvements in this alternative would be the same as in the proposed action.

Table 8-10 shows the range improvements proposed under this alternative. Table 8-11 lists the construction and man-power requirements for the projects. Table 8-12 depicts the maintenance needs for the proposed range improvements. Table 8-13 depicts the AMP implementation schedule.

Pasture lines would be defined in all proposed allotments by setting posts with attached signs approximately one-quarter mile apart. The Ferris allotment would require 11.8 miles of pasture boundary marking, the Stewart Creek allotment would require 46.6 miles, and the Cyclone Rim allotment would need 49.7 miles.

ANALYSIS

Impacts on Soils

Impacts would be the same as those identified for the proposed action.

Impacts on Water Resources

The impacts to water resources from this alternative would be identical to those identified for the proposed action.

TABLE 8-10
PROPOSED RANGE IMPROVEMENTS BY
ALLOTMENT FOR ALTERNATIVE 3

Type Improvement	Allotment			Total
	Ferris	Stewart Creek	Cyclone Rim	
Spring Development (number)	0	0	1	1
Water Developments (number)	3	22	10	35
Pasture Boundary Signs* (miles)	11.8	46.6	49.7	108.1
Reservoir Repair	1	0	0	1
Reservoir Fencing (miles)	.3	.8	0	1.1
Pipelines (miles)	0	12	0	12

*These improvements are shared between allotments and are shown in this table as split between two allotments.

TABLE 8-11
ALTERNATIVE 3: CONSTRUCTION AND
MAN-POWER REQUIREMENTS FOR THE
PROPOSED RANGE IMPROVEMENT PROJECTS

Year	Project	Units	Costs 6/
1	Pasture Boundary Posts 1/	108.1 miles	$ 45/mile
	Spring Developments 2/	1	$ 1,500 each
	Water Develoments 3/	13	$13,570 each
2	Water Developments	9	$13,570 each
3	Water developments	13	$13,570 each
3	Pipelines 4/	12	$ 1,300/mile
4	Reservoir Fencing 5/	1.1 miles	$ 1,600/mile

1/ 2 men; 10 miles per day

2/ 2 men; for 10 days each

3/ 4 men; for 14 days each

4/ 2 men; 6 miles per day

5/ 2 men; 3/4 mile per day

6/ includes labor and materials

TABLE 8-12
MAINTENANCE OF PROPOSED RANGE
IMRPOVEMENTS FOR ALTERNATIVE 3

Improvement	Number of Units	Annual Maintenance Cost/Unit	Responsibility BLM	Responsibility Operator	Estimated Life of Improvements (Years)
Spring	1	$100	All	0	20+
Wells	35	200	All	0	20+
Pipelines	12 miles	50	All	0	20+
Reservoirs	4	100	All	0	20+

TABLE 8-13
AMP IMPLEMENTATION SCHEDULE
FOR ALTERNATIVE 3

	Ferris	Cyclone Rim	Stewart Creek
1	Erect all boundary markers. Develop three water wells. Repair one reservoir.	Develop five water wells. Erect all boundary markers.	Construct six water developments. Erect all boundary markers.
2	Allow all proposed conversion from sheep use to cattle use.	Develop one spring and five water wells. Allow one-third of proposed conversions from sheep use to cattle use.	Allow one-third of proposed conversion from sheep use to cattle use. Construct six water developments.
3	Fully implemented.	Allow one-third of proposed coversions from sheep use to cattle use.	Allow one-third of proposed conversions from sheep use to use to cattle use. Construct ten water developments.
4		Allow one-third of proposed conversions from sheep use to cattle use.	Fence three reservoirs. Allow one-third of proposed conversions from sheep to cattle use.
5		Fully implemented.	Fully implemented.

Impacts on Vegetation

Grazing Management

Short and long-term impacts on vegetation would be essentially the same as those identified for the proposed action.

Range Improvements

The 108.1 miles of pasture boundary signs would remove 10.8 acres from production (108.1 miles x .1 acres per mile disturbed = 10.8 acres). The remaining range improvements identified under this alternative would have the same impacts on the vegetation as those identified for the proposed action.

Threatened or Endangered Species

Impacts would be the same as those identified for the proposed action.

Impacts on Animals

Except for the fencing impacts, the impacts on wildlife from this alternative would be the same as described for the proposed action. The pronghorn movements would be unrestricted as described in Chapter 2.

Wild Horses

Under the alternative of implementing the proposed action without fencing, the wild horses would be able to graze a larger area than they do presently because of the proposed water developments.

This alternative would require extensive herding of cattle; the herders would disturb wild horses while keeping the cattle properly distributed.

Other impacts would be the same as identified for the proposed action.

Impacts on Cultural Resources

With the exception of impacts resulting from fencing, impacts caused by range improvements and grazing treatments upon cultural resources would be the same as those identified for the proposed action.

Impacts on Visual Resources

Three well projects (Hadsell Spring vicinity, Sooner Reservoir vicinity, and the Bairoil vicinity) may cause "sky-lining"in their proposed locations. The remaining long term visual intrusions would be the metallic structures. These structures would be left in their galvanized condition which would contrast with the landscape.

Impacts on Recreation

The impacts to hunting in the ES area under this alternative would be essentially the same as for the proposed action. The one minor difference would result from the lack of fences. Any restrictions to movement by vehicles on any and all two-track trails crossing proposed fences would not be found in this alternative. The difference is minor, however.

Hunter days under this alternative would be 2,095 in the short term and 2,256 in the long term. The increase over the present situation is due to increases in pronghorn hunting in the ES area.

Impacts on Wilderness

This alternative would create the same basic impacts as those identified for the proposed action with the exception of those associated with fencing. Range improvement projects would be deferred as under the proposed action if it was determined that they would adversely affect lands with wilderness potential. Implementing this alternative in areas with wilderness qualities would have the effect of removing some of those wilderness qualities by increasing the influence and activities of man.

Impacts on Livestock Grazing

Impacts from this alternative in the Ferris, Stewart Creek, and Cyclone Rim allotments due to implementing grazing management systems, adjusting the AUMs, shortening the grazing seasons, allowing conversions in class of livestock, eliminating nonuse, moving sheep bed grounds, developing water sources for livestock, and eartagging cattle for identification of ownership would be the same as those identified for the proposed action.

This alternative would require extensive herding efforts be made in the Stewart Creek allotment because no fences would be built to control the movements of the summer cattle even though according to Stoddart, Smith, and Box (1975) "...fencing is almost a necessity.." for cattle rotation grazing systems. Vallentine (1971) stated that, "Intensive and effective management of grazing lands is dependent upon adequate fencing...a fundamental requirement in the management of grazing lands was to provide for control of grazing" He further stated fencing and herding were the only direct methods of controlling grazing animals.

Keeping the cattle in the proper pastures of the Stewart Creek allotment would require daily herding by an estimated two persons on horseback. There would be a tendency for the cattle to drift into the Ferris allotment; this would be especially acute in the autumn. The cattle would also be prone to drift out of the Stewart Creek allotment into the Chain Lakes allotment to the south, and along drainages west into the Cyclone Rim allotment. The open boundary of the Stewart Creek and Cyclone Rim allotments with the checkerboard lands would

be unmarked and difficult to follow. This could lead to grazing trespass problems.

Elimination of fencing would cause the cattle operators on the Green Mountain and Arapahoe Creek allotments to extensively herd their livestock to try to prevent them from going into the ES area. This would also require two full-time herders. However, elimination of fencing would cause only slight herding needs in the Cyclone Rim and Ferris allotments by users in these areas.

BLM initiated trespass actions would reduce unauthorized use during the short term and more completely control it in the long term.

In summary, herding cattle under the intensity of this alternative, would be cumbersome from the standpoint of daily livestock operations.

Impacts on Socioeconomic Conditions

From the standpoint of socioeconomic conditions, the impacts for this alternative would be the same as those identified for the proposed action in all but minor ways. Those are described below.

Construction and Maintenance Income

Construction income from this alternative would equal approximately $525,000 and would be generated prior to 1986.

Employment

Employment generated by construction activites would equal approximately eight man equivalents. Long-term employment in the livestock industry in the ES area would equal approximately 19 man equivalents in the short term. This figure would increase by approximately 5% by the long term. Two man equivalents labor would also be required for herding purposes.

DESCRIPTION OF ALTERNATIVE 4: REDUCED LICENSED LIVESTOCK USE WITH ADDITIONAL CONSIDERATION FOR WILDLIFE CRUCIAL AREAS

All livestock operators in the Seven Lakes ES area would have their grazing privileges reduced in proportion to their present adjudicated privileges. Class of livestock conversions would be permitted as in the proposed action.

Authorized livestock use on public land at full implementation of the AMPs under this alternative is shown in Table 8-14.

This level of use was derived in order to analyze the impacts upon all resources from reducing forage available for livestock and making additional forage available for wildlife. Because the lack of certain habitat elements (i.e., food or cover) on crucial areas may be limiting to the vigor and growth of some wildlife populations, the livestock grazing authorized on all identified crucial wildlife areas would be reduced. This alternative represents a reduction of approximately one-half of the use levels on these crucial wildlife areas. Overlays showing locations of these areas are found in the Unit Resource Analysis (URA) of the Seven Lakes Planning Unit. This material is available for public inspection in the Rawlins District BLM Office. The crucial wildlife areas considered were:

- Pronghorn crucial winter areas
- Pronghorn fawning areas
- Sage Grouse crucial winter areas
- Raptor nesting areas
- Mule Deer crucial winter areas
- Sage Grouse strutting areas

The draft herd management area plan (HMAP) and draft habitat management plan (HMP) would be followed as written, and forage allocations for wild horses and wildlife would be made as in the proposed action.

The grazing systems and range improvements in the Ferris and Stewart Creek allotments would remain the same as in the proposed action, but with a lowered intensity of livestock use.

In the Cyclone Rim allotment, a new grazing system would be utilized. There would be no pastures within the allotment. Sheep would graze the allotment from November 1 until March 31 only. There would be no early summer sheep use. Sheep bed grounds would be moved as described in the proposed action. Cattle would graze the Cyclone Rim allotment from November 1 until March 31, but, like the sheep, would not be restricted to certain areas within the allotment except by weather conditions. Water developments would be constructed as in the proposed action. One range study exclosure, 600 feet x 600 feet would be constructed in the SW¼ of the SE¼ of Section 24, T.25N., R.95W. Access would be via an existing two-track trail, and the exclosure would be fenced with a BLM Type 1 fence. Livestock use would be eliminated on the 8.3 acres within the exclosure.

The level of licensed livestock use analyzed in this alternative represents a reduction from present licensed livestock use (refer to Table 8-22). Because there has been considerable nonuse taken in this area (as described in Chapters 1 and 2), the active livestock use of this alternative is higher than the present level of active livestock use. The potential exists under the present situation, however, for livestock operators to activate their licensed AUMs. If this were to happen, livestock use would be approximately 68% higher under the present situation than under this alternative.

ANALYSIS

Impacts on Soils

A slight (less than 0.1 ac ft/sq mi/yr) decrease of sediment yields would be anticipated in the ES area, because surface cover would increase.

TABLE 8-14
LIVESTOCK USE UNDER ALTERNATIVE 4
(ALL USE IN AUMS EXPRESSED ON A WINTER SHEEP BASIS)

Allotment	AUMs
Ferris	
Summer Cattle	708
Winter Sheep	2,511
Total	3,219
Stewart Creek	
Summer Cattle	6,598
Winter Sheep	3,744
Total	10,342
Cyclone Rim	
Winter Cattle	4,878
Winter Sheep	16,540
Total	21,418
GRAND TOTAL	34,979

Impacts on Water Resources

Water Supply

Under this alternative, water consumption by livestock, as shown in Table 8-15, would increase from 14 to 19 acre feet per year (ac ft/yr). Evaporation losses due to providing water for livestock would increase from 87 to 94 ac ft/yr, or the same amount as for the proposed action. Total consumption and evaporation would increase from 106 to 116 ac ft/yr.

Runoff from 10-year recurrence storms (Table 8-16) would decrease because of an expected increase in vegetative cover. Intensity of use would increase slightly (Appendix B-3-8), but the increase in vegetation is the more dominant factor. The total 10-year recurrence storm runoff from the representative watersheds would decrease from 345 to 217 acre feet by the end of the long term. Runoffs were determined by use of HYMO with infiltration and vegetative cover as inputs (Appendices B-3-1, B-3-2, B-3-8).

Water Quality

With the decrease of storm runoffs, sediment discharges would also be expected to decrease because of the lessened transport ability of runoffs (see Soils). The amount of decrease in sediment discharges is not known because the precise relationship between runoff and sediments is not known. Salinity transported would also decrease because of the decrease in amounts of sediments discharged.

Impacts on Vegetation

Reducing the grazing privileges of the Seven Lakes ES area operators would not significantly change the production of the vegetation compared to the present level. The grazing systems at the increased intensity of livestock grazing would have the same impacts in the Ferris and Stewart Creek allotments as identified for the proposed action.

Production of the vegetation in the Cyclone Rim allotment would be expected to increase approximately 5% by 1998 due to the lack of grazing during the spring and summer months. Garrison (1972) has shown that the fall and winter seasons are the least detrimental period of utilization of shrubs. The lack of grazing pressure during the growing period would allow the vegetation to increase in vigor, seedling establishment, litter accumulation, and seed production by 1998. Table 8-17 shows the long term impacts in 1998.

The condition of the vegetation in the Cyclone Rim allotment would be expected to improve due to the lack of grazing during the growing period. By 1998, 30% of the acreage in the poor and fair condition classes at present would advance to the next highest condition class while 20% of the acres in good condition at present would advance to excellent condition. In 1998, the acreage in poor, fair, good, and excellent condition classes would be 0, 19,538, 153,824, and 79,524, respectively.

The key species, as stated by Stoddart, Smith, and Box (1975) should be the most important forage species on the range. The reduction in livestock numbers would lessen the grazing pressure on these species. This would allow the key species to produce more seed and establish more seedlings, thus increasing the percentage each species contributes to composition.

The amount of increase would depend upon the season of use and the class of livestock. The species utilized during the winter months and not heavily in the spring, such as sagebrush, would be expected to increase more than a species utilized more heavily during the growing season such as the wheatgrass species.

In the greasewood vegetation type, the key species composition would not be expected to change. Greasewood is of little forage value except for the cured leaves which are eaten in the winter by sheep. Increasing or decreasing the number of livestock would not affect the greasewood vegetation type.

Range Improvements

The impacts of the range improvements on the vegetation in the Ferris and Stewart Creek allotments would be the same as described in Chapter 3.

Range improvements within the Cyclone Rim allotment would remove from production 42.8 acres. The 600 feet x 600 feet exclosure would exclude 8.3 acres from livestock grazing (refer to Appendix B-8-4).

Threatened and Endangered Species

Impacts would be the same as those identified for the proposed action.

Summary

This alternative would result in a long-term improvement in vegetation throughout the ES area. Slight increases in vegetative production would occur Those increases would be accompanied by slight increases in plant vigor and littler accumulation, increased seedling establishment and seed production. Vegetation condition would be improved in the Cyclone Rim allotment.

Impacts on Animals

Terrestrial Wildlife

Forage Allocations. Although the forage allocation in this alternative would be the same as the proposed action, the impacts on wildlife would not be the same as described in Chapter 3. This alternative authorizes more livestock use than is presently occurring in the Stewart Creek and Cyclone Rim allotments, and less livestock use in the Ferris allotment. There would be less forage

TABLE 8-15
WATER CONSUMPTION AND LOSS FROM
EVAPORATION UNDER ALTERNATIVE 4

	Acre-Feet of Water Per Year		
	Present	Short Term	Long Term
Livestock Consumption			
Ferris Allotment	2	2	2
Stewart Creek Allotment	2	5	5
Cyclone Rim Allotment	10	12	12
Total	14	19	19
Wild Horse Consumption	3	1	1
Wildlife Consumption	2	2	2
Evaporative Losses	87	94	94
Total	106	116	116

TABLE 8-16
TEN-YEAR RECURRENCE RUNOFF BY
REPRESENTATIVE DRAINAGES UNDER ALTERNATIVE 4

Allotment and Representative Drainages	Acre-Feet Runoff		
	Present	Short Term	Long Term
Ferris			
(Lost Soldier Creek)	165	135	110
Stewart Creek			
(Stewart Creek)	35	35	25
(Spring Creek)	37	37	30
(Bulls Creek	28	28	22
Cyclone Rim			
(Eagles Nest Draw)	80	30	30
Total	345	265	217

TABLE 8-17
ALTERNATIVE 4: COMPARISON OF FUTURE PRODUCTION AND KEY SPECIES COMPOSITION IN 1998 WITH THE PRESENT AND POTENTIAL PRODUCTION AND PRESENT KEY SPECIES COMPOSITION*

Allotment and Vegetation Types	Present Production (AUMs)**	Predicted Production In 1998 (AUMs)	Potential Production (AUMs)***	Present Key Species Composition**** (%)				Future Key Species Composition (%)			
Ferris	5,625	6,314	12,766	Agda	Orhy	Pose	Artr	Agda	Orhy	Pose	Artr
Sagebrush				16	2	2	29	18	4	4	33
Grass				20	5	2	16	22	7	4	21
Greasewood				10	8	2	T	10	8	2	T
Stewart Creek	19,710	21,704	38,887	Agda	Artr	Orhy	Stco	Agda	Artr	Orhy	Stco
Sagebrush				8	31	4	10	10	36	6	12
Grass				15	9	2	3	17	14	4	5
Cyclone Rim	35,285	37,049	46,804	Atnu	Cela	Artr	Agsp	Atnu	Cela	Artr	Agsp
Sagebrush				7	3	19	12	11	6	24	14
Grass				7	1	11	1	11	4	16	3
Saltbush				38	1	5	0	41	4	10	0
Greasewood				28	T	2	T	28	T	2	T
TOTAL	60,620	65,067	98,457								

*All AUMs are expressed in a winter sheep basis.
**Refer to Appendix B-2-7 for methodology in determining the present forage production.
***Refer to Appendix B-2-22 for methodology in determining the potential production.
****T=Trace

and cover available for wildlife in the Stewart Creek and Cyclone Rim allotments, and more forage and cover in the Ferris allotment as a result. This would change the free choice aspect of forage and cover selection by wildlife in the ES area.

There would be more than adequate forage allocations made for pronghorn and mule deer to meet population objectives. This alternative should create the potential for limited population increases. These increases would be based partly on limiting factors inside and outside the ES area, proper grazing management, population dynamics, and other competing land uses.

Pronghorn—Grazing Systems.

Ferris Allotment. The pronghorn habitat condition in the Ferris allotment would be expected to improve, as described for the proposed action, with the implementation of this alternative. Thus, the habitat requirements would be met for the population to maintain the present herd management objectives, or the possible increases resulting from the increased available forage.

Since winter sheep use would be reduced by 1,115 AUMs from the present situation, forage competition between livestock and pronghorn would decrease. Winter stress and mortality would probably decrease, but research has not quantified such effects.

The summer cattle use would increase by 370 AUMs, but competition would be negligible since only 68 head would be in the allotment and spatial competition would be minor.

Stewart Creek Allotment. Pronghorn summer habitat would improve as described in Chapter 3, while the winter habitat condition would not be expected to significantly change.

The increased cattle use (5,184 AUMs) would decrease the available spring and summer herbaceous forage for pronghorn use. However, since the livestock would be at 50% of the present adjusted carrying capacity, adequate forage would be available over most of the broad range types. Thus, pronghorn populations would be able to meet the 1980 management objectives or undergo limited population increases.

The winter sheep use proposed in this alternative would be expected to have insignificant impacts above the present situation since this alternative would increase sheep use by only 809 AUMs.

Cyclone Rim Allotment. The pronghorn habitat condition would be affected the same as described for the proposed action.

The increased winter cattle and sheep use would reduce the available forage on the crucial pronghorn winter ranges. However, since livestock grazing would be only at 50%-60% of the livestock grazing capacity, there would be enough available forage for pronghorn under most conditions. Problems would arise in severe storm situations when the distribution of the winter sheep would reduce the available forage and cover for pronghorn use. Although the increased sheep use would be expected to slightly increase the pronghorn stress and mortality, research has not quantitatively assessed such impacts.

Thus, there would be enough available forage and cover to support the long-term management objectives or some limited increases.

Pronghorn—Fences. The fences in this alternative would affect pronghorn the same as described for the proposed action.

Pronghorn—Water. The water developments would impact the pronghorn the same as described for the proposed action.

Pronghorn—Summary. The reduced livestock use in the Ferris allotment would make more forage available to support wintering pronghorn. However, the increased livestock use in the Stewart Creek and Cyclone Rim allotments would reduce presently available forage in these two allotments but would more than adequately provide the forage to support the populations desired in the management objectives. The water developments would provide habitat to support an additional 300 to 800 animals during the summer period. The proposed fences would increase the risk to lose migrating pronghorn during severe storm conditions. A significant but unquantifiable number of animals could be killed due to the combined effects of the storm and the weather should the fence be up when such a storm occurred.

Mule Deer—Grazing Systems. The mule deer habitat condition would be affected the same as described for the proposed action.

Ferris Allotment. The amount of available forage and cover would be greater in the long term than is presently available since the livestock use would be reduced in the allotment. Competition would be reduced with the lower sheep numbers. Therefore, slight population increases would occur, but the lack of research data does not permit an adequate estimate of such increases.

Stewart Creek Allotment. The increased cattle use would not significantly affect the mule deer in this allotment since the proposed cattle use is only 64% of the grazing capacity. Therefore, there should be adequate forage to support the present deer management objectives in the allotment. Since the spring and summer range appears to be limiting in this area, the increased use of the winter range would not seriously limit these populations.

Cyclone Rim Allotment. The livestock use proposed for this alternative would not significantly limit the deer populations in this allotment since the livestock use would be 52% (cattle) and 69% (sheep) of the livestock grazing capacity. Since adequate year-round range is limiting the population in this allotment, the increased use over the present situation could not significantly affect the mule deer population in this area.

Mule Deer—Fences. The fences would affect the mule deer the same as described for the proposed action.

Mule Deer—Water. The water developments would affect the mule deer the same as described for the proposed action.

Mule Deer—Summary. The proposed grazing systems would not be expected to appreciably alter the present mule deer winter range vegetative condition or significantly change the present populations.

The proposed fences would not be expected to significantly affect the deer in the ES area. However, the proposed water developments may provide additional mule deer habitat in the summer and fall, and allow for slight population increases in those areas.

Sage Grouse—Grazing Systems.

Ferris Allotment. This alternative level of livestock use would slightly improve the meadow and low-lying mesic areas in this allotment. As a result, the important brood habitat along Lost Soldier Creek, in Bull Springs, and the other mesic areas would improve. Brood production would increase, over the long-term period, but it is not possible to quantitatively estimate such increases with existing research data. The strutting-nesting and crucial winter habitats would be affected the same as described for the proposed action.

Stewart Creek Allotment. The brooding habitat along Stewart Creek, Chicken Springs, and other mesic areas would improve from the growing season rest. Thus, these areas would improve in brood production. However, as explained for the Ferris, it is not possible to estimate the affect on brood production. The strutting-nesting and crucial winter habitats would be affected the same as described for the proposed action.

Cyclone Rim Allotment. With the elimination of summer sheep and cattle use, the important brood habitat along Lost Creek and in the springs and mesic areas would show great improvement in cover and competition.

The improvement in these areas would allow for increased brood production over the long-term period. Again, this cannot be quantitatively estimated.

By 1998, the strutting-nesting habitat would improve with the increased cover and production in the grass-forb layer. This increased residual cover would improve nesting success and provide for more forage.

The crucial winter ranges along Lost Creek would not be significantly reduced by the winter livestock use since the sheep and cattle would be evenly distributed over the allotment, weather permitting.

Sage Grouse—Water Developments. The proposed water developments would affect the sage grouse the same as described for the proposed action.

Sage Grouse—Summary. The strutting-nesting habitats in the ES area would improve as a result of better grass and forb production. The crucial winter habitats would remain in their present condition classes, while the brooding habitats in the meadow areas would be improved over the long-term period. Nesting success and brood production would improve, but it is not possible to estimate the population increases due to a lack of research data.

Waterfowl. The impacts on waterfowl would be the same as described for the proposed action.

Nongame—Grazing Systems. The proposed levels of livestock grazing in this alternative would reduce the presently available nongame cover and forage by 9,010 winter sheep AUMs. For many animals, as this food and cover is consumed by livestock, the habitat quality is reduced. Some animals would shift distribution patterns or be exposed to increased predation. The numbers of individuals and the diversity of species would be reduced in the short term as forage is consumed, but there would be a rebounding increase between the short term and long term as the grazing systems allow the initial forage loss to be replaced by increased forage production.

The riparian areas, which are the most important habitats for nongame birds and mammals, would be affected as described in Chapter 3. Although the level of use would be less in this alternative than in the proposed action, the effect of livestock congregating in these areas would provide the same impacts.

Nongame—Range Improvements. The range improvements would affect the nongame wildlife the same as described for the proposed action.

Aquatic Wildlife

Grazing Systems. The grazing systems would affect the aquatic habitats the same as described for the proposed action.

Threatened and Endangered

The black-footed ferret and the American peregrine falcon are the two endangered species which may occur in the ES area. This alternative would affect these animals the same as described for the proposed action.

Impact Summary

The reduced livestock use in the Ferris allotment would make more forage available for wintering pronghorn. However, the increased livestock use in the Stewart Creek and Cyclone Rim allotments would reduce presently available forage in these two allotments. However, there would be enough forage allocated to meet the 1980 management objectives and allow for some limited population increases. Significant big game population increases would not be expected because limiting factors (primarily the winter habitat) exist partly outside the ES area, and because we make the assumption that the Wyoming Game and Fish Department will manage for their stated population objectives. Mule deer populations would not be changed. Sage grouse would increase by an unquantifiable amount over the long-term period. Waterfowl, nongame, threatened and endangered, and aquatic wildlife would be affected the same as described for the proposed action. The proposed range improvements would affect the wildlife populations the same as described for the proposed action.

Wild Horses

Wild horses would be impacted both at the short and long term by the increased livestock use under this alternative. There would be more competition for feed and water, and possibly more harassment.

Impacts on Cultural Resources

Under this alternative, impacts caused by range improvements and grazing treatments upon cultural resources would be the same as in the proposed action.

The proposed range study exclosure (600 feet x 600 feet) in the Cyclone Rim allotment would preclude any trampling damage to cultural resources within this area; however, construction of the Type 1 fence around the plot may cause slight damage to subsurface sites if they occur. There may also be moderate damage caused by cattle trailing along the fenceline around the exclosure.

Impacts on Visual Resources

The impacts due to this alternative would be the same as those identified for the proposed action.

Impacts on Recreation

Impacts to recreation activities under this alternative would be the same as under the proposed action. As in the proposed action, pronghorn hunting would increase. Total hunter days would be 2,095 in the short term and 2,256 in the long term.

Impacts on Wilderness

The impacts associated with this alternative would be basically the same as those identified for the proposed action. Livestock use under this alternative would be less than the proposed action. This would have a positive but minimal effect on the wilderness resources compared to the proposed action.

Impacts on Livestock Grazing

Under this alternative, there would be an increase in livestock numbers over the existing situtation (because nonuse would be activated). Livestock operators in the Ferris allotment would have their total federal adjudicated animal unit months (AUMs) reduced from 6,805 to 2,799 and would be able to run approximately 68 cattle and 2,511 sheep. In the Stewart Creek and Cyclone Rim allotments, federal grazing privileges would be reduced to 10,778 cattle and 18,877 sheep AUMs. Approximately 723 cattle and an average of 3,744 sheep would graze the Stewart Creek allotment, while an estimated 692 cattle and 16,540 sheep would graze in the Cyclone Rim allotment annually (Table 8-1).

In all three allotments, with fewer licensed AUMs and nonuse eliminated, the sheep operators would simply run the size bands they normally would, usually from 1,200 to 2,500 head but for a shorter period of time. Those operators with too few sheep grazing privileges to run an economic size band (less than 1,200 sheep) would combine their sheep with those of other operators to make economic size bands. By contrast, most cattle operators would run fewer head for the entire grazing period. These impacts would impact the social-economic status of the livestock operators through the long term. Remaining impacts would be the same as those identified for the proposed action.

Impacts on Socioeconomic Conditions

Implementation of Alternative 4 would have significant impacts on a number of the ES area operators. Basically it would cut the ES area livestock operators' licensed livestock forage by a significant amount. The active operators would have to shift animals to other lands or cut back the size of their operations. Shifts to other lands, if available, would require more intensive use of those lands. Acreages in pastures would have to be increased, and greater dependence on feedlot feeding, or more harvested forages would be required. If these shifts could not be made, the overall size in terms of active animal units of the individual livestock operations would be decreased. This would not only decrease rancher income, but would decrease ranch value as well.

Ranch operators whose public land grazing privileges are in nonuse would lose the potential to activate part of those privileges. Furthermore, part of the value of their ranches would be lost.

Income from livestock operations under this alternative would be greater than under the present situation due only to the fact that inactive AUMs would be activated. The present value of income for the entire analysis period (discounted at 6-5/8% to present value) would be $4,265,463. The livestock income multiplier would produce a total income effect of $9,597,292. Livestock income for the two distinct years, 1986 and 1998, would be $390,970 each. The livestock industry income multiplier would produce a total actual income for those two years of $879,683. Recreation income would be the same under this alternative as under the proposed action. Construction income would be the same as under the proposed action, as would wild horse values. Income resulting from recreational activities would be the same under this alternative as under the proposed action.

Employment

Employment generated under this alternative by livestock operations would amount to approximately 12 man equivalents per year through the 20-year analysis period. This amounts to an employment situation relatively the same as under the present situation. The difference between the above level and the present situation is insignificant.

Public Finance

This alternative would make a contribution to total assessed valuation in the region somewhat higher than under the present situation. The amount would equal $67,745 (see methodology in Appendix B-3-7). Compared to the total regional assessed valuation, the difference between the present situation and this alternative is insignificant.

Social Well-Being

This alternative would create negative impacts on the social well-being of the ranch operators in the ES area. The impacts would be a disruption of the way of life of the ES area operators denying them what they feel is a legitimate and desirable use of resources on public lands, and possibly causing some of them to go out of business. These impacts would occur in the short term and continue into the long term.

Socio-Cultural Attitudes

The Seven Lakes ES area operators believe strongly in the social and economic importance of their vocation. They believe that continued grazing of livestock on public lands is in their best interest, the best interest of resource management, and in the best interest of the general public. Input to BLM Management Framework Plan public meetings indicate that the general public embraces that basic attitude. This alternative is contrary to the above attitudes.

DESCRIPTION OF ALTERNATIVE 5: LIVESTOCK GRAZING AT THE LEVEL OF PROPOSED ACTION WITH NO CHANGES IN CLASS OF LIVESTOCK

Under this alternative, the grazing use level would be 55,730 winter sheep AUMs. The livestock operators would not be permitted to change their existing class of livestock. It is assumed all AUMs would be actively used each year and that nonuse would be eliminated. Forage reservations for wild horses and wildlife would be made as in the proposed action.

Fencing would be the same as in the proposed action. However, fewer water developments would be constructed. Specifically, those water developments in the Ferris and Cyclone Rim allotments would remain the same as in the proposed action. In the Stewart Creek allotment, only water developments designated as 1, ME-1, ME-2, ME-3, 9, 8, 11, and 16 would be constructed (Map 8-2). The first four would be built the first year, and the last four the second year.

Because no conversion to cattle would be permitted, a grazing system different from the proposed action would be followed. The existing Seven Lakes allotment would not be split into two allotments, although the two cattle operators (4,770 winter sheep AUMs) would be required to keep their stock east of the Crooks Gap-Wamsutter Road. Their grazing area would be split into two parts by the Township 25-26 North Line. The first year and during subsequent odd numbered years they would both turn out in the northern part on June 1, and through herding, keep their cattle in that part until August 1. Then, the cattle would be driven into the southern part where they would remain until the end of the grazing season (November 1). The township line, approximately 11.5 miles long, would be marked with pasture boundary signs spaced every quarter-mile, as described in the proposed action. In even numbered years, starting with the second year, the cattle would be turned out in the southern pasture where they would remain until August 1. Herding would be used to keep the stock in the proper area. After August 1, the cattle would be moved into the northern pasture for the remainder of the season.

Winter sheep operators (44,330 winter sheep AUMs) would graze their sheep from October 15 until March 31. They would be required to turn out in the northern one-half of the Seven Lakes allotment, and to graze there when weather permitted. Thus, during an average winter, the northern half of the allotment (Townships 25, 26, and 27 North) should receive 50% of the grazing pressure. Bed grounds would be moved as in the proposed action.

Summer sheep (1,735 AUMs) would graze from June 1 until August 1. The summer sheep would be required to stay west of the 94 Range West line and north of Township 24 North. Bed grounds would be moved as in the proposed action.

Both cattle (642 winter sheep AUMs) and sheep (4,253 winter sheep AUMs) grazing distribution in the Ferris allotment would not be changed from the present situation except for the elimination of nonuse. Dates for Ferris allotment grazing would be the same as in the proposed action.

ANALYSIS

Impacts on Soils

Implementation of Alternative 5 would result in a slight (less than 0.1 acre foot per square mile per year—ac ft/sq mi/yr) decrease in sediment yields in the Ferris allotment because of the predicted cover increase. The Cyclone Rim and Stewart Creek allotment should have a slight increase in sediment yields (less than 0.1 ac ft/sq mi/yr) because of the anticipated cover decrease.

Impacts on Water Resources

Water Supply

Water consumption by livestock under this alternative would increase from 14 to 26 acre feet per year (ac ft/yr) (Table 8-18). This increase would be due to the increase in livestock numbers. Evaporation losses due to

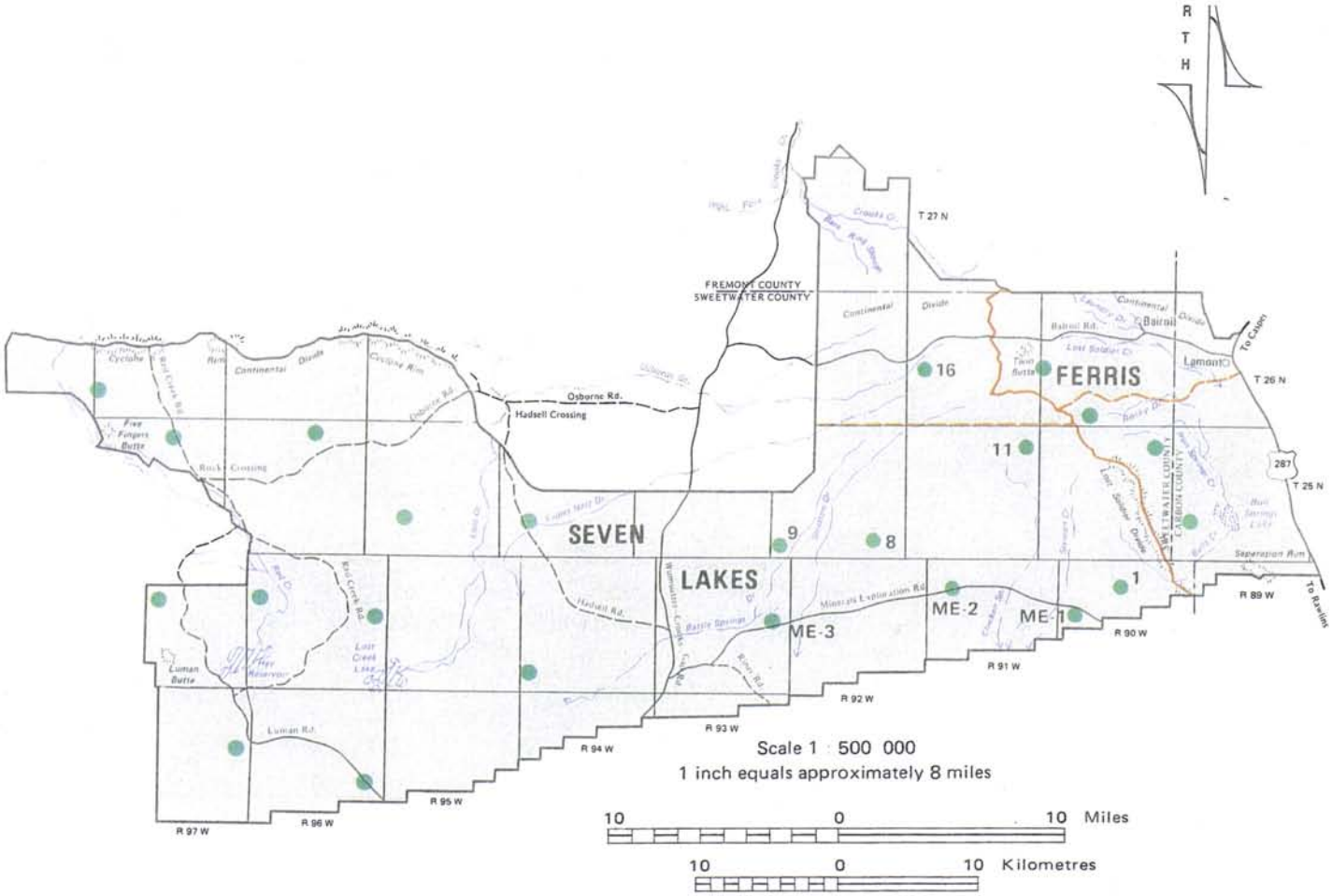

LEGEND

● LOCATION OF WATER DEVELOPMENT

SEVEN LAKES ALLOTMENT
444,509 ACRES

FERRIS ALLOTMENT
68,345 ACRES

PROPOSED WATER DEVELOPMENTS FOR ALTERNATIVE FIVE

Seven Lakes Grazing

Environmental Statement

Map 8 - 2

TABLE 8-18
WATER CONSUMPTION OF LIVESTOCK, WILD HORSES, AND WILDLIFE AND LOSS FROM EVAPORATION UNDER ALTERNATIVE 5

	Acre-Feet of Water Per Year		
	Present	Short Term	Long Term
Livestock Consumption			
Ferris Allotment	2	2	2
Seven Lakes Allotment	12	24	24
Total	14	26	26
Wild Horse Consumption	3	1	1
Wildlife Consumption	2	1	1
Evaporative Losses	87	93	93
Total Consumption	106	120	120

providing livestock water would increase from 87 to 93 ac ft/yr. This would be due to new water developments. Total water use and evaporation would increase from 106 to 120 ac ft/yr.

Ten-year recurrence runoffs (Table 8-19) in the Ferris allotment would decrease because of the expected increase of vegetative cover. The streams in the Seven Lakes allotment would have an increase over the long term in 10-year storm runoff because of a decrease in vegetative cover. Eagles Nest Draw would at first have a decrease in expected runoff because of elimination of summer cattle grazing in that area, but then with a predicted decrease of vegetation, expected runoffs would increase. Runoffs were determined by use of HYMO with infiltration and vegetative cover as inputs (Appendices B-3-1, B-3-2, B-3-8).

Water Quality

Sediment discharges would decrease in the Ferris and increase in the Seven Lakes because of the expected changes in runoffs. The amount of change in sediment discharges is not precisely known since relationships with runoff are not completely known. Salinity transported would respond the same as sediments since the two are related, as was seen in the USGS study of the Seven Lakes ES area in 1976.

Impacts on Vegetation

Grazing during the fall, winter, or dormant season is considered to be the least detrimental to the vegetation. Cook and Stoddart (1963) concluded that desert ranges are best adapted to winter grazing. They found that 50% herbage removal during the winter (January 1) caused a 5.7% mortality in plants and an 11.6% reduction in crown cover of live plants. The same intensity of herbage removal during the spring (May 1) caused a 13.5% mortality of plants and 20.3% reduction in crown cover of live plants. Mueggler (n.d.) has shown that fall grazing neither benefited nor was detrimental to the vegetation.

Defoliation in the winter and again in the spring at only moderate intensities is considered deleterious to plant welfare (Cook and Child 1971, Cook and Stoddart 1963). Harvesting during the winter and again during the late spring for three successive years killed an average of 29% of the plants (Cook and Stoddart 1963). Grazing during these two seasons would take place approximately one-half of the time. The remaining half of the time, grazing would take place on the southern half of the allotment during fall and winter months.

The entire Seven Lakes allotment would receive a rest for 2 months, April and May. Cook and Stoddart (1963) state that desert ranges in the Intermountain region generally start growth in late March. Therefore, the 2 months of rest would be beneficial to the vegetation in terms of increased vigor and seedling establishment.

Short and long-term impacts for the Ferris allotment would be the same as those identified for the proposed action. Short-term impacts for both the Ferris and Seven Lakes allotments are shown in Table 8-20.

Long-term impacts expected in 1998 are shown in Table 8-21. The cover percentage of the Cyclone Rim and Stewart Creek allotments would be expected to decrease approximately 2% due to the detrimental grazing during the winter and later spring.

The condition of the vegetation in the Seven Lakes allotment would decline as a result of the grazing during the winter and following spring. The mortality of the vegetation, as stated by Cook and Stoddart and the 2% decrease in ground cover, would result from the grazing during the winter and following spring. Twenty-five percent of the acreage in good and excellent condition classes would decline to the next lowest condition class while 20% of the acreage in fair condition would decline. In 1998, the acreage in poor, fair, good, and excellent condition in the Seven Lakes allotment would be 14,385, 132,199, 259,030, and 36,066, respectively.

Range Improvements

Impacts to vegetation as a result of range improvements would be the same as those identified for the proposed action, except those caused by water developments. Under this alternative, there would be 21 water developments disturbing 1.8 acres per development. This would total to 37.8 acres removed from production. The total acres removed from production as a result of range improvements would be 125.7.

Threatened or Endangered Species

Impacts would be the same as those identified for the proposed action.

Summary

This alternative would cause a decline in vegetation production by the long term. This would be accompanied by changes in vegetation species composition throughout the area. Compared to the present situation, there would be 4,930 fewer acres in excellent condition, 68,913 fewer acres in good condition, 61,974 more acres in fair condition, and 11,869 more acres in poor condition.

Impacts on Animals

Terrestrial Wildlife

Pronghorn—Grazing Systems. The level of livestock use proposed for this alternative would cause a long-term degradation of habitat quality over the ES area. Since there would be an estimated 8% reduction in vegetation production by 1998 (refer to Vegetation section), the availability of forage for pronghorn use would be less. This reduction in available forage would increase the

TABLE 8-19
TEN-YEAR RECURRENCE RUNOFF BY
REPRESENTATIVE DRAINAGES UNDER ALTERNATIVE 5

Allotment and Representative Drainages	Acre-Feet Runoff		
	Present	Short Term	Long Term
Ferris			
(Lost Soldier Creek)	165	150	125
Seven Lakes			
(Stewart Creek)	35	55	65
(Spring Creek)	37	55	70
(Bulls Creek)	28	40	55
(Eagles Nest Draw)	80	70	90
Total	345	370	405

TABLE 8-20
ALTERNATIVE 5: SHORT-TERM IMPACTS BY
SEASON OF USE BY ALLOTMENT

Allotment Name	Season of Use	Short-term Impacts in 1986
Ferris	Graze from May 15 until seedripe of key species (August 1), then rest until winter grazing (November 1).	Graze: Vigor, seed production, litter accumulation reduced. Rest: Vigor, seed production, litter accumulation increased. Some seedling establishment.
	Rest until seedripe of key species (August 1), then graze to trample seed into soil until October 31.	Rest: Vigor, seed production increased. Litter accumulation increased.
	Graze season-long through the winter (November 1-March 31).	Vigor, litter accumulation reduced.
Seven Lakes	Grazing from October 15 to March 31 followed by grazing from June 1 to August 1.	Vigor, seed production, litter accumulation reduced. Seedling establishment reduced. Mortality of plants increased.
	Grazing from October 15 to March 31.	Vigor, litter accumulation reduced.
	Grazing from August 1 to November 1.	Vigor, seed production, litter accumulation remains the same.
	Rest from April 1 to May 31.	Vigor, seed production, litter accumulation, seedling establishement increased.

TABLE 8-21

ALTERNATIVE 5: COMPARISON OF PRESENT AND POTENTIAL PRODUCTION AND PRESENT KEY SPECIES COMPOSITION WITH PREDICTED PRODUCTION AND FUTURE KEY SPECIES COMPOSITION IN 1998*

Allotment Name	Present Production (AUMs)	Predicted Production (AUMs)**	Potential Production (AUMs)	Present Key Species Composition (%)				Future Key Species Composition (%)**			
				Agda	Orhy	Pose	Artr	Agda	Orhy	Pose	Artr
Ferris	5,625	6,305	12,766								
Sagebrush				16	2	2	29	26	0	5	10
Grass				20	5	5	16	30	0	5	0
Greasewood				10	8	2	T	10	8	2	T
Seven Lakes	54,995	49,496	85,691								
Grass				15	10	7	2	15	10	10	5
Saltbush				-	5	38	-	-	5	30	-
Greasewood				-	2	28	-	-	5	30	-
ES TOTAL	60,620	55,801	98,457								

*AUMs are expressed in a winter sheep basis.
**See Appendix B-8-6 for methodology of calculating predicted production in 1998 and identifying future key species composition in 1998.

competition between livestock and pronghorn, which would produce more stress and mortality in the wintering pronghorn during severe storm conditions. However, the extent of such stress and mortality is not possible to predict with available research data.

Perhaps the most important factor effecting pronghorn from this alternative grazing level would be the increased number of sheep in the ES area. Taylor (1975) noted that fences had reduced the availability of historic winter ranges by about one-half and that competition with livestock further reduced critical forage. The proposed 158% increase in sheep use over the existing situation in the Seven Lakes could only compound this problem. Although adequate forage has been reserved for most normal snow years, in winters of excessive snow and limited available forage and cover, competition could be serious.

This increased livestock use would represent a loss of presently available pronghorn forage. However, based on the forage allocations, population objectives would be met (Table 2-19).

Taylor (1975) also observed sheep and pronghorn relationships. He noted that pronghorn were neutral to sheep and cattle when the animals were scattered, but avoided concentrated herds of either species. The presence of the herder, dogs, bells, camp tenders, and moving of camps overrode the reaction that pronghorn might have had to sheep alone.

Under this alternative, the number of sheep bands (and thus the herders, dogs, etc.) would be increased from 9 to 30 bands in the ES area. Thus, the amount of available habitat would be reduced. Since the herders would be expected to make camps in the preferred areas, pronghorn would not be able to use these areas. In severe storm conditions, this could be a serious factor influencing pronghorn mortality as these animals are forced into less preferred areas. The increased number of sheep bands could only complicate this problem. However, as previously stated, the research data do not provide a basis for a quantitative estimation of such losses.

Pronghorn—Fences. The proposed fences would impact pronghorn the same as described for the proposed action.

Pronghorn—Water Developments. The proposed water developments would make about 193,400 acres available for summer pronghorn use. Thus, it is estimated that an increase of 280 to 750 pronghorn would yearly use these watered areas in the summer and early fall by 1998.

Pronghorn—Summary. The forage allocations would be sufficient to support the pronghorn populations desired for the area. However, this increased sheep use represents a loss of presently available forage and usable habitat. Pronghorn habitat condition would be degraded over most of the area, reducing the quality of the ES area for pronghorn use.

Water developments would provide suitable habitat to support an additonal 280-750 pronghorn during the summer and fall seasons. The proposed fences would increase the risk of significant mortality to the migrating pronghorn herds in the ES area.

Mule Deer—Grazing Systems. The level of livestock use proposed in this alternative would degrade the mule deer winter habitat by the long-term period. The decreased production (see Vegetation section) would make less forage available for mule deer by 1998. Although mule deer are not a major consumer of forage in the ES area, the increased sheep consumption of forage combined with decreased forage availability may increase mule deer winter mortality. However, since spring and summer habitat is believed to be limiting, the increased livestock use on the winter ranges may not significantly affect these animals. Thus, the mule deer population in the ES area is expected to remain at its present level through the long-term period.

Mule Deer—Fences. The fences would affect the mule deer the same as described for the proposed action.

Mule Deer—Water Developments. The water developments in the Stewart Creek allotment would not affect mule deer in the ES area since no new developments would be constructed within the normal winter or year-long ranges. The water developments in the Ferris and Cyclone Rim allotments would affect the mule deer the same as described for the proposed action.

Sage Grouse—Grazing Systems. The grazing systems proposed in this alternative would cause a long-term degradation of sage grouse strutting-nesting habitat. The decreased production in the grass-forb layer would lower the habitat quality by reducing nesting and brooding cover. The crucial winter areas and draws would remain in their present condition.

The brooding habitat in the meadows would maintain its present poor condition in the Ferris allotment. In the Seven Lakes allotment, the brooding habitat along Stewart Creek would remain in its present condition, while the brooding habitat along Lost Creek, and near Lost Creek reservoir and Hay Reservoir areas would see a downward trend from the increased sheep use. Brood production would suffer in these areas over the long-term period.

Sage Grouse—Water Developments. The proposed water developments would make approximately 193,375 acres available for sage grouse use in the summer. Although the developments would provide late summer water, it is believed that since it is the succulent vegetation around natural water that is the main benefit to sage grouse, these proposed developments would not significantly increase sage grouse populations.

Waterfowl. The impacts on waterfowl would be the same as described for the proposed action.

Nongame—Grazing Systems. With the decreased production in the grass-forb layer, there would be a decrease in the quality of nongame habitat over the long-term period. As the availability of forage and cover lessens, the broad range types would be less attractive to many bird species. The number of individuals and the overall species diversity would be reduced.

The riparian areas, which contain the greatest concentration of different species and numbers of individuals, would not be significantly changed from the present situation, since the cattle would be expected to congregate in these areas. The meadow areas which attract many

animals would remain the same in the Ferris and east of the Wamsutter-Crooks Gap Road, and would see a downward trend west of this road. There would be a corresponding change in nongame use in these areas.

Nongame—Range Improvements. The nongame species would be affected by the range improvements the same as described for the proposed action.

Threatened and Endangered Species

Black-footed Ferret. The deteriorated range condition may improve the habitat for white-tailed prairie dogs which may respond to the earlier successional stage resulting from heavy range use (Clark 1968). This would improve the amount of available prey for any unidentified black-footed ferret which may occur in the ES area.

American Peregrine Falcon. This endangered raptor would be affected the same as described for the proposed action.

Aquatic Wildlife

These habitats and animals would be affected the same as described for the proposed action.

Impact Summary

The deteriorated range condition would degrade the quality of habitat for pronghorn, mule deer, sage grouse, and most nongame birds by 1998. The increased sheep use (158%) would reduce the available forage and cover for pronghorn, and increase the risk of winter mortality by direct competition and lowered carrying capacity. However, population objectives would be met based on the allocated forage.

The fences would provide a risk to a substantial but unquantifiable number of pronghorn the same as described for the proposed action.

The proposed water developments would make about 193,400 acres available for summer pronghorn use. This summer range would support 280 to 750 pronghorn yearly over the long-term period. Other animals would also benefit from the additional water.

Wild Horses

The impacts to wild horses from Alternative 5 would primarily differ from the proposed action in that there would be less competition for forage simply because under this alternative, conversions to cattle would not take place. Therefore, even though the level of livestock use under Alternative 5 would equal the level of the proposed action, there would be proportionately fewer cattle and more sheep. Olsen and Hansen (1977) showed that wild horses in the Red Desert west of the Seven Lakes ES area had diets more similar to cattle (45%) than to domestic sheep (27%). Because forage competition would be lessened, dietary free choice would be enhanced.

However, the competition with sheep would occur mostly during the winter months when less forage would be available. The estimated 40,302 winter sheep (Table 8-1) which would graze the Seven Lakes allotment would also exclude the wild horses as well as wildlife from protected areas during severe winter weather, leading to probable, but unquantifiable, losses.

In the Stewart Creek area eight water developments would be constructed. Therefore, some areas would remain too distant from water to be grazed by wild horses, and since water would continue to be limited in some areas, competition for water between horses and livestock, and horses and wildlife, would continue.

The grazing system proposed for this alternative in the Seven Lakes would not create measurable impacts to wild horses. The period of no competition (April and May) would be beneficial to wild horses, yet research is lacking to show the ramifications of diminished livestock competition to wild horses.

Other impacts to wild horses would be the same as described for the proposed action.

Impacts on Cultural Resources

Under this alternative, impacts from range improvements would be the same as those outlined in Chapter 3 except for the construction of only 8 of the 22 proposed water developments, (Stewart Creek area) and a change in pasture boundary markers. Severe trampling would occur around the 8 proposed water developments since livestock use would be more concentrated. All of the proposed pasture boundary markers would be eliminated, and a new line of markers would span 11.5 miles of the T.25N./T.26N. township line. These boundary markers would not physically or visually impact any known cultural sites.

Although the amount of AUMs in use under this alternative would be the same as in the proposed action, different proportions of livestock classes and different grazing seasons would change the impacts to cultural resources considerably.

In the Stewart Creek area and Ferris allotment, present cattle use would continue (2,381 AUMs). The initial impact to cultural resources in these two allotments would remain the same as described for the proposed action; however, as sheep grazing increases in the area (moving to the elimination of all present nonuse), widespread trampling would occur. Since all sheep grazing in the Stewart Creek area and Ferris allotment would occur during the winter months (October 15-March 31) trampling damage to cultural resources would be slight except at bedding grounds where it would be severe.

In the Cyclone Rim area, the greatest use would be from winter sheep grazing. Trampling damage to cultural resources would occur at sheep bed grounds and in draws where sheepherders would concentrate their animals to protect them from winds.

In the area north of T.24N. and west of R.94W., sheep (918 AUMs) would be pastured during the summer months (June 1-August 1). Impacts from trampling

would become severe around the four water developments in this area, at bed grounds, and in draws since protection offered by the frozen ground and snow cover would be gone.

Impacts on Visual Resources

The impacts due to this alternative would be the same as those due to the proposed action.

Impacts on Recreation

The impacts due to this alternative would be the same as those due to the proposed action.

Impacts on Wilderness

Since this alternative includes fewer range improvements than the proposed action, fewer impacts would result. However, the impacts under this alternative are of the same type; the difference is only one of intensity.

Range improvements under this alternative would be deferred if it was determined that they would adversely affect lands with wilderness potential.

Impacts on Livestock Grazing

This alternative would have a major impact to the six livestock operators in the Seven Lakes incommon allotment and the one in the Ferris allotment who requested that they be allowed to change from their existing class of sheep to either summer cattle or a combination of winter sheep and winter or summer cattle. These operators feel that such a change would benefit them economically, and that lack of such a change would leave them in an economically untenable position, at least as far as grazing in the Seven Lakes ES area is concerned.

Sheep raising is declining at a rapid pace in the Seven Lakes ES area, and elsewhere. Sheepmen cited by Stevens and Hartley (1976) gave high predator losses, a shortage of good hired labor, poor lamb prices, and the age of the owner as the dominant reasons for leaving the sheep business. They also pointed out that of 339 Wyoming sheepmen who left the business between 1968 and 1974, 72% shifted their resources to cattle production, 20% sold or leased their resources to cattlemen, 5% sold their resources for non-agricultural uses, and only 3% sold or leased their resources to sheepmen. Cattle production was the main enterprise chosen because it requires less labor and because predators rarely bother cattle. Therefore, this alternative would by the long term result in the operators who requested conversions no longer having livestock operations in the ES area. Cattlemen could not acquire the federal grazing privileges of the sheepmen; therefore it is possible these AUMs (24,496 in the Seven Lakes allotment and 742 in the Ferris allotment) would no longer be used by livestock, assuming present market conditions continue.

The sheep operators in the ES area who did not request conversions in class of livestock would benefit from the lessened competition of the other sheep operators for space, food, and water by the long term.

Impacts on Socioeconomic Conditions

Under this alternative, total income from the ES area would be greater than that under the present situation. This assumes, of course, that all licensed livestock forage was in active use through the long term. Livestock income would be equal to $8,114,622 for the total 20-year analysis period. To obtain this figure income was calculated for each year and discounted to present value. The values were then summed to obtain the above figure. The income multiplier would produce a total income effect of $18,257,900.

Income was also calculated for two years, 1986 and 1998. These figures were not discounted but are shown as actual values so the reader can obtain additional insight into the economic importance of this alternative compared to the present situation. These figures for livestock are $743,782 for both 1986 and 1998. The income multiplier would produce a total income effect of $1,673,510. Recreation income would be identical under this alternative to the proposed action.

One of the principal reasons the level of nonuse is so high in the Seven Lakes ES area at the present time is the general decline of the sheep industry in Wyoming. The area has previously been predominately a sheep grazing area and only limited cattle grazing has been permitted. The decline of Wyoming's sheep industry has been well documented (Stevens and Hartley 1976). Principal reasons given for the decline are; predation, the difficulty in obtaining labor (sheep herders), age of the operators, poor prices for sheep and wool, and more attractive profits in the cattle industry. With these facts in mind, it must be concluded that it would be very difficult for the ES area operators to activate all of the sheep AUMs and keep them active through the duration of the analysis period of this ES, 1978-1998.

Employment

If all livestock forage was activated, 24 man equivalents of labor would be generated in both the short term and long term. The figure would be less if the operators were unable to activate the livestock forage.

Social Well-Being

Impacts to social well-being would be confined to the group of ES area livestock operators. These would be adverse impacts to livestock operators' income and ranching lifestyles and would occur in both the short and long term.

Socio-Cultural Attitudes

Any decision adversely affecting the ES area livestock operators would be contrary to prevailing public attitudes. This alternative would not be favorably received, because it could appear to the livestock operators to be without a rational foundation.

DESCRIPTION OF ALTERNATIVE 6: THE PROPOSED ACTION WITH ADDITIONAL FENCING

The alternative is simply the proposed action with all allotment boundaries and most pasture boundaries fenced. The interior pasture lines of the Cyclone Rim allotment would not be fenced, but would be delineated with pasture boundary signs. All other pasture boundaries would be fenced.

All fences would be constructed to BLM Type 1 specifications. However, every mile, a gate would be left open when no cattle were being grazed in the adjacent pastures to permit wild horse and pronghorn migrations.

This alternative would require an estimated 104 miles of fence in addition to the fencing in the proposed action. Maintenance would be done to BLM standards by the permittees in each allotment.

The three reservoirs proposed to be fenced in the Stewart Creek allotment and the one (Whitewater Reservoir) proposed for repair and fencing in the Ferris allotment would be fenced and repaired as in the proposed action. However, in each case, the entire reservoir and dam would be enclosed by a BLM Type 1 fence. A pipe would be laid through the earthen dam to a trough outside the fence. Equipped with a float shut-off valve, the trough would supply drinking water for livestock, wild horses, and wildlife (Figure 8-2).

ANALYSIS

Impacts on Soils

Implementation of this alternative would have the same impacts as those identified for the proposed action.

Impacts on Water Resources

The impacts to water resources from this alternative would be identical to those for the proposed action.

Impacts on Vegetation

Short and long-term impacts to terrestrial vegetation would be the same as those identified for the proposed action.

Range Improvements

The additional 104 miles of fence would remove 156 acres from production at the short term and long term. The total acres removed from production by BLM Type 1 fences would be 222 acres.

The "sacrifice area", from which most vegetation is removed as described in Chapter 3, would be evident around the water troughs which accompany the three reservoirs proposed to be fenced in the Stewart Creek allotment and the one (Whitewater Reservoir) proposed for repair in the Ferris allotment.

Thirty-eight miles of pasture boundary signs proposed for the Cyclone Rim allotment would remove 2.8 acres from production in the short term and long term. The remaining range improvements would have impacts identical to those identified for the proposed action.

Threatened or Endangered Species

Impacts would be the same as those identified for the proposed action.

Impacts on Animals

Except for the additional pasture fencing and the reservoir fencing proposed in this alternative, the impacts would be the same as those identified for the proposed action.

Fencing

As summarized in Chapter 3, fences have been very detrimental to pronghorn populations in the Red Desert. In 1972 a combination of severe storms and fencing increased winter mortality from a normal of 15% to an estimated 61.8% of the herd. This accounted for a 3,111 animal loss above normal winter mortality. Although it is virtually impossible to differentiate between losses induced directly by the storm, by the fences, or by a combination of the two, it was noted that mortality in fenced areas was twice that of the unfenced areas. Although woven wire and five-barbed wire fences made up the majority of fences in the study area, during periods of heavy snow cover and adverse weather conditions, observations indicated that all fence types were detrimental to pronghorn movement (Riddle and Oakley 1972). It was further stated that, "Since fencing in the study area resulted in greater mortality, it can only be concluded that more fencing in the area would increase mortality under similar circumstances".

In his study of the Red Desert pronghorn carrying capacity, Taylor (1975) concluded that fencing alone reduced pronghorn carrying capacity by 28.4%. He stated that Wyoming Game and Fish Department data indicated that nearly one-half of the historic winter ranges were unusable because of livestock fencing. Furthermore, he said that livestock and highway fences greatly limit the ability of pronghorn to adjust their distribution in relation to seasonal forage availability.

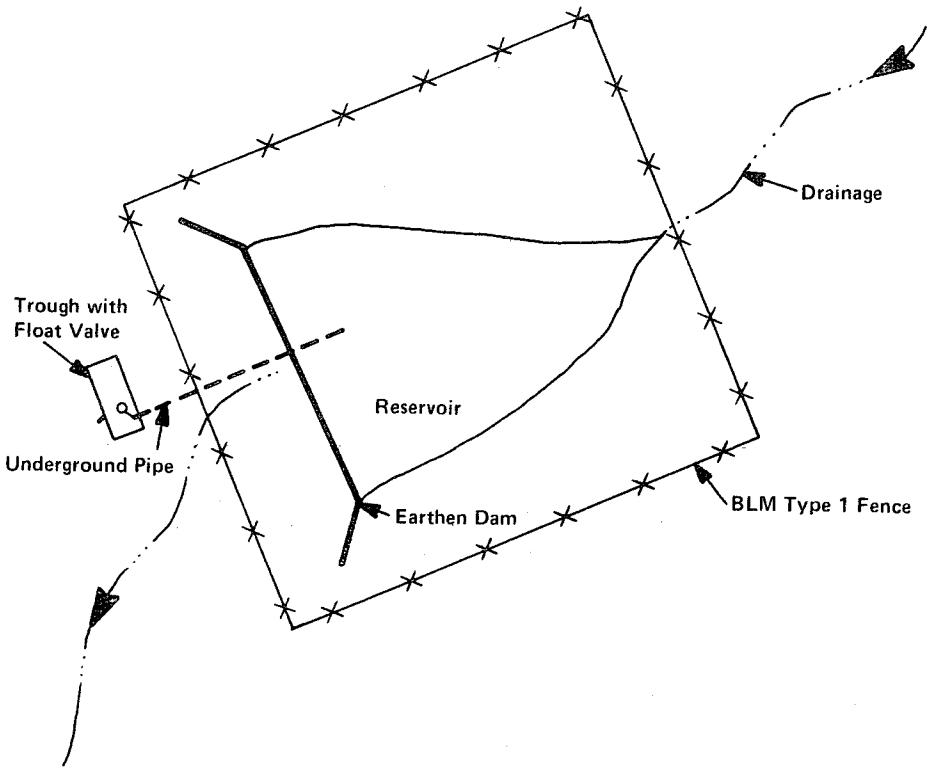

Figure 8-2
PROPOSED RESERVOIR DESIGN FOR ALTERNATIVE 6

In the Seven Lakes ES area, the proposed fences would further compound the problem of restricted pronghorn movement and severe winter losses. These fences would only add to a proven hazardous situation, increasing the risk of winter storm-fencing mortality while reducing the availability of limiting winter range.

These fences would not be particularly detrimental during periods of little or no snow. It must be stressed that these animals are highly mobile and migratory because of the seasonal variability in the availability of forage and cover. It is imperative that these animals be able to freely move into areas of available winter range. If fences restrict this ability to move between available areas, the herd can face serious mortality. The fence between Bull Springs and Lost Soldier pastures would be particularly detrimental in this sense, since it would pass through the middle of a crucial winter area for about 1,000 wintering pronghorn. If the 1971 winter storm-fencing mortalities are an indicator of possible losses, substantial but unquantifiable losses could result from the fence combined with a severe winter storm.

The other allotment and boundary fences would add further to the risk of pronghorn winter mortality. As stated for the proposed action, substantial but unquantifiable numbers of animals could be lost due to these fences. More fences could only increase these losses. Thus, considering the importance of free winter movement and access to winter range, these fences would create the potential to lose a substantial number of animals wintering in the ES area.

Reservoir Fencing. The proposed fencing of the four reservoirs would improve the nesting, brooding, and roosting cover for waterfowl and many other game and nongame animals. Kirsh (1969) indicated a doubling of nesting success on ungrazed nesting habitat. The same results could be expected for these fenced areas.

Sage grouse brooding habitat would also be expected to improve as a result of the reservoir fencing. Brood production should improve. However, population increases are impossible to predict with existing data.

Wild Horses

The alternative of the proposed action with the addition of all pasture boundaries being fenced would impact the wild horses by restricting their natural movements. This problem would be especially acute in the proposed Cyclone Rim allotment along Cyclone Ridge which splits a wild horse concentration area, and in the proposed Stewart Creek allotment where the fences cut the natural horse concentration area into thirds. The fences would therefore exclude wild horses from part of their range in the Seven Lakes ES area for most of the year or cause the number of horses on each side of a pasture fence to be so small as to lead to inbreeding problems. Horse populations would be kept from mixing during the breeding season by these fences. The fences could also cause injuries and some unquantifiable mortalities to wild horses, and at times, block wild horse access to water, feed, and shelter during the short and long term.

During the times cattle would be out of the pastures and the gates opened, the wild horses would negotiate the open gates without impacts.

The reservoir design (Figure 8-2) of this alternative would provide wild horses good quality water. Maintenance of fences by the permittees would mean that the fences would be tighter and in better condition, and thus more difficult for wild horses to negotiate.

Other impacts to wild horses from this alternative would be the same as those identified for the proposed action.

Impacts on Cultural Resources

Under this alternative, impacts from range improvements and grazing treatments would be the same as those identified by the proposed action, with the exception of 104 miles of additional fencing along pasture and allotment boundaries. This would cause the same type and degree of impacts to cultural resources as for the proposed action for fencing, but the impacts would be more spatially extensive.

Construction of this additional fencing would possibly cause more severe impacts to sites 48SW117 and 48SW613. These sites would be close enough to the fencelines to suffer impacts from livestock trailing, two-track vehicle trails, and increased vandalism.

The method of reservoir fencing under this alternative would also change from the proposed action. Under this alternative the entire reservoir would be fenced, so that the trampling impacts would be moderate.

Impacts on Visual Resources

The impacts to visual resources from this alternative would be essentially the same as those from the proposed action. The additional fencing would create minor localized impacts to visual resources.

Impacts on Recreation

Alternative 6 calls for the construction of 148 miles of pasture and allotment boundary fence and installation of four cattleguards on major travel routes. Approximately every mile, a gate would allow access to the next pasture. Cattleguards would not be placed on the unimproved routes or seismic lines which are occasionally used by recreationists. The absence of these cattleguards on the unimproved routes would restrict access and in turn affect use patterns. The gates would compensate for the absence of cattleguards.

Hunters would experience some impact from this alternative. Being forced to detour through gates would be more of a minor inconvenience than an impact, however.

Hunting of pronghorn and sage grouse, in terms of total hunter days, would be the same as identified for the proposed action.

Open space values would be adversely impacted by this alternative in both the short and long term.

Impacts on Wilderness

This alternative would cause adverse impacts to lands with wilderness qualities in the ES area. These impacts, caused by construction of range improvements, would increase the influence and activities of man in the area. The additional fencing proposed under this alternative, coupled with other range improvements, would adversely affect the wilderness potential if the current program identifies wilderness study areas in the ES area. Should any such areas be identified, any range improvements which would adversely affect wilderness quality would be deferred.

Impacts on Livestock Grazing

Cattle operators would experience identical impacts to those identified for the proposed action, except that by having the pasture boundaries fenced, herding costs of the operators would be significantly reduced, and problems of cattle drifting into adjacent allotments and checkerboard lands would be minimized. Vallentine (1971) stated that effective managment of grazing lands is dependent upon adequate fencing.

Leaving the fence gates closed until the cattle are no longer in the pastures would reduce cattle herding and gathering costs, especially if late fall storms occurred.

The fencing proposed under this alternative would not have much of an impact upon the sheep operators because the pastures would be quite large (for example, the Chicken Springs pasture encompasses more than 135 square miles) and the sheep would continue to be herded, although limited herderless management of the sheep may be attempted at times to reduce labor costs. The fenced boundary in the Ferris allotment between the two pastures and the fenced boundary between the Chicken Springs and Osborne Well pastures in the Stewart Creek allotment would become minor obstacles to winter sheep herding and could cause slightly increased winter and storm losses. Other impacts to sheep grazing would be as described for the proposed action.

Because the permittees in each allotment would be required to do the fence maintenance, this would slightly increase their operating costs.

The proposed water developments of this alternative would provide good quality water to livestock because the cattle and other large animals would not be able to walk in the reservoir area, thus stirring up the bottom, possibly breaking the bottom seal.

Impacts on Socioeconomic Conditions

Impacts from this alternative would be very nearly the same as those identified for the proposed action. The principal difference would be that construction income would be significantly higher. Total construction income under this alternative would be approximately $750,000. The increase in construction income would result from the additional fencing in this alternative.

The additional fencing, under this alternative, would decrease the herding requirements shown for the proposed action and other alternatives.

The proposed fencing would be contrary to prevailing open space attitudes.

DESCRIPTION OF ALTERNATIVE 7: MAXIMIZE WILD HORSES AND WILDLIFE

The following alternative was based upon comments received in response to the Draft Seven Lakes Grazing Environmental Statement. This alternative describes and analyzes a management system that gives primary consideration to wild horses and wildlife.

Forage would be allocated for 400 wild horses as depicted in Table 8-22. Wild horse populations would range from a minimum of 200 to a maximum of 400.

Forage would be allocated for 4,500 summering pronghorn, 3,800 wintering pronghorn and 175 resident mule deer as depicted in Table 8-22. These wildlife populations were arrived at through agreement with the Wyoming Game and Fish Department and are considered to be the optimum levels in order to minimize mortality during severe winter conditions. These population levels also consider critical big game winter areas outside the ES area which are key limiting factors on the population levels of pronghorn within the ES area.

Forage would be allocated for livestock as depicted in Table 8-22. This alternative would maintain the present level of active livestock use ES area-wide. To attain this level, all livestock operators in the Cyclone Rim, Stewart Creek, and Ferris allotments would have their federal grazing privileges reduced. Each operator would have the same proportion of the total federal grazing privileges as he now has. At this lower level of adjusted grazing privileges, all use would be active.

The grazing systems described in the proposed action would be implemented so there would be no winter cattle use in the Cyclone Rim allotment. No changes in class of livestock would be allowed. The livestock grazing and wildlife habitat monitoring studies identified in Chapter 4 would be carried out. If, after the data from these studies is analyzed, it is determined that forage allocation adjustments are necessary, wildlife needs would be satisfied first and the remaining forage would be allocated to livestock.

Type I fencing would be constructed on Lost Soldier Creek and Sand Spring as indicated in mitigating measure #4, Chapter 4, to protect riparian habitat.
No other new fences would be built. Approximately 22 miles of existing fences that do not conform to BLM standards for a type I fence and that cross pronghorn migration routes (along the southern boundary of the ES area—see Map 8-3) would be converted to let-down fences (Figure 1-6). The fences would be let down Octo-

TABLE 8-22
ALTERNATIVE 7: ALLOCATION OF FORAGE FOR LIVESTOCK, WILD HORSES, AND WILDLIFE

Allotment	Class of Livestock	Season of Use[1]	AUMs[2] Federal	State	Private	Total AUMs
Ferris (69,345 acres)	Cattle	5/15 to 10/15	209	110	19	338
	Sheep	11/1 to 3/31	3,335	239	52	3,626
	Wild Horse	yearlong	400	0	0	400
	Wildlife	yearlong	725	0	0	725
TOTAL			4,669	349	71	5,089
Stewart Creek (188,991 acres)	Cattle	5/20 to 10/31	1,761	689	9	2,459
	Sheep	11/1 to 3/31	3,903	249	12	4,164
	Wild Horse	yearlong	1,702	0	0	1,702
	Wildlife	yearlong	956	0	0	956
TOTAL			8,322	938	21	9,281
Cyclone Rim (255,518 acres)	Sheep	11/1 to 3/31	10,266	1,134	12	11,412
	Sheep	5/1 to 7/15	289	0	0	289
	Wild Horse	yearlong	385	0	0	385
	Wildlife	yearlong	1,753	0	0	1,753
TOTAL			12,693	1,134	12	13,839
GRAND TOTAL			25,684	2,421	104	28,209

1. Season of Use--Period of time livestock would use each allotment under Alternative 7.
2. All use in AUMs are expressed on a winter sheep basis.

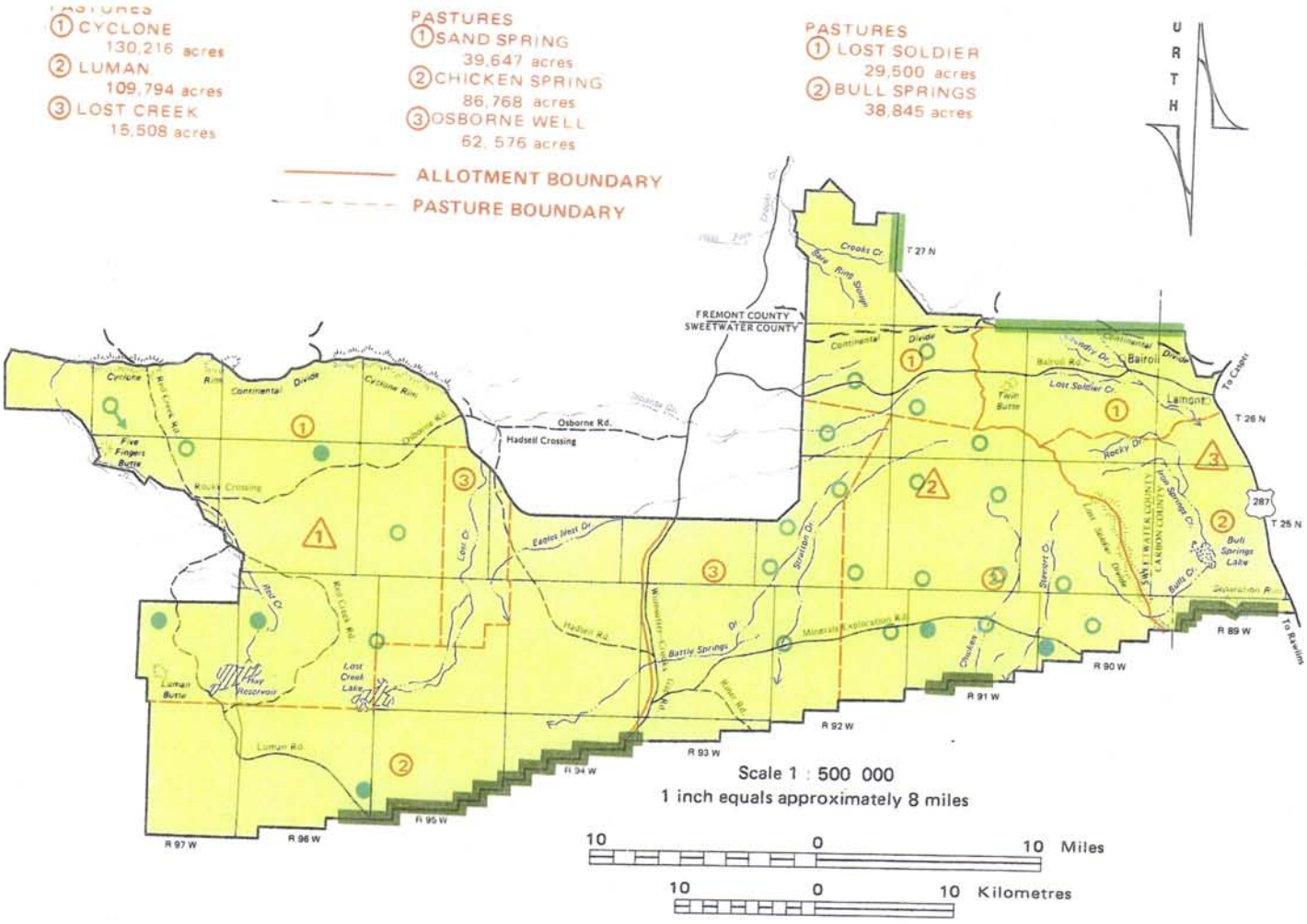

LEGEND

FENCE TO BE CONVERTED TO LET – DOWN FENCE

FENCE TO BE MODIFIED TO TYPE 1 FENCE

SPRING

WELL

EXISTING WELL

WATER DEVELOPMENTS AND FENCE MODIFICATIONS FOR ALTERNATIVE SEVEN

Seven Lakes Grazing

Environmental Statement

Map 8 - 3

ber 1st and erected May 1st of each year. Approximately 15 miles of existing fences that do not conform to BLM standards for a type I fence and do not cross pronghorn migration routes (along the northern boundaries of the Ferris and Stewart Creek allotments—Map 8-3) would be modified to type I fences. The BLM would monitor any impacts of the type I and let-down fences on wild horses. If certain fences were found to cause significant adverse impacts to wild horses, those fences would be removed.

No new cattleguards would be installed. Livestock movement would be controlled by herding and by limiting available water. It would be the livestock operators' responsibility to hire range riders to herd cattle and make certain they remain in the area prescribed in the grazing system. It would be the BLM's responsibility to supervise range use to make certain that trespass is controlled.

No new water developments would be constructed in areas identified as crucial winter habitat for wildlife. Water developments in this alternative would include 27 wells and one spring (Map 8-3). Construction would include the design standards described in the Range Improvements section of Chapter 1.

Critical wells would be left on during the summer grazing season (May 1-October 15) even though the pasture is being deferred. The BLM would conduct a study to determine which wells are of critical use to wildlife and wild horses.

ANALYSIS

Impacts on Soils

Due to the anticipated 2% vegetative increase in the Ferris allotment sediment yields should decrease slightly (less than 0.1 ac ft/sq mi/yr).

Sediment yields from the Stewart Creek allotment would be expected to increase slightly (less than 0.1 ac ft/sq mi/yr). This is because wild horse concentration areas would be overgrazed and the construction of 21 additional wells would increase the acreage in the heavy and severe intensity of use classes.

Sediment yield from the Cyclone Rim allotment would decrease slightly (less than 0.1 ac ft/sq mi/yr) because of the anticipated increase in cover and because surface disturbance would be minimal as 98% of the domestic livestock use (see Table 8-22) would occur when the soil surface is frozen.

Impacts on Water Resources

Water Supply

As shown in Table 8-23, water consumption would remain the same as the present situation. An increase of consumption by wild horses is offset by the decrease of consumption by livestock.

Ten-year storm runoff would decrease in the Ferris and Cyclone Rim allotments due to an increase of cover and lessened grazing intensity (Table 8-24). Runoff in the Stewart Creek allotment would be essentially unchanged. Total change in runoff for the representative watersheds shows a decrease from 345 to 303 ac ft (Table 8-24). Runoffs were determined by use of HYMO with infiltration and vegetative cover inputs (Appendices B-3-1, B-3-2, and B-3-8).

Water Quality

Due to the increased cover, decreased grazing intensity, and decrease of runoff in the Ferris and Cyclone Rim allotments sediment discharges would decrease in those areas. In the Stewart Creek allotment sediment discharges would be unchanged. Salinity transported by runoffs would show the same response as sediment discharge changes. This is due to the direct relationship between salinity and sediment levels shown by the USGS water survey of Seven Lakes streams.

Impacts on Vegetation

Introduction of grazing systems would be beneficial by promoting better distribution of livestock and more uniform utilization of the range. In comparing similar areas, some grazed yearlong, others ungrazed, and still others grazed by the deferred-rotation system, it was found that more seedlings were established under deferment than on unused ranges (Sampson and Malmsten 1926 from Stoddard, Smith and Box 1975).

Production of the vegetation in the Ferris allotment would be expected to increase 2% by 1998. Deferment of pastures during the growing period every second year would result in an increase of vegetative vigor, seed production, vegetative production, and litter accumulation. The acreage in poor, fair, good, and excellent condition classes by 1998 is expected to be 2,147, 33,074, 29,216, and 1,546, respectively.

The areas of horse concentration depicted on Map 2-17 would receive an excessive amount of grazing pressure. Although AUMs would be allotted for wild horses by allotment, the wild horses would not be distributed uniformly throughout the allotment.

Concentration areas would be expected to decline in vigor, production, litter accumulation, and seed production, as well as, the condition of the vegetation.

The key species in the Ferris allotment would be expected to increase an average of 1% for grasses and 2% for shrubs. The total amount of increase would be dependent upon the vegetation type, the season of use, and the class of livestock.

An estimated half of the Stewart Creek allotment is classified as a wild horse concentration area (see Map 2-17). The concentration areas would receive excessive grazing pressure from wild horses resulting in a decline

TABLE 8-23
WATER CONSUMPTION AND LOSS FROM
EVAPORATION UNDER ALTERNATIVE 7

	Acre-Feet of Water per Year		
	Present	Short Term	Long Term
Livestock Consumption:			
Ferris	2	2	2
Stewart Creek	2	2	2
Cyclone Rim	10	8	8
TOTAL OF ALLOTMENTS	14	12	12
Wild Horse Consumption	3	4	4
Wildlife Consumption	2	2	2
Evaporative Losses from Livestock Water Developments	87	88	88
TOTAL CONSUMPTION	106	106	106

TABLE 8-24
TEN-YEAR RECURRENCE RUNOFF BY
REPRESENTATIVE DRAINAGES UNDER ALTERNATIVE 7

Allotment and Representative Drainages	Acre-Feet Runoff		
	Present	Short Term	Long Term
Ferris			
Lost Soldier Creek	165	165	150
Stewart Creek			
Stewart Creek	35	40	40
Spring Creek	37	38	38
Bulls Creek	28	30	30
Cyclone Rim			
Eagles Nest Draw	80	60	45
TOTAL	345	333	303

of vegetative condition, trend, production, litter accumulation, and seedling establishment.

Overall production of the vegetation within the Stewart Creek allotment would be expected to remain approximately the same as the present situation; a result of the grazing system offsetting the wild horse concentration areas. Hansen (1975) has shown the dietary overlap between horses and cattle is higher than that of horses and sheep. Stoddart, Smith, and Box (1975) have stated that "horses are the most selective of the domestic animals. They are primarily grass eaters and utilize relatively small amounts of other forage" As a result, the grass key species would be expected to decrease approximately 1% while the shrub key species would be expected to increase approximately 2% over the long term (see Table 8-25).

The areas of summer sheep grazing and the wild horse concentration areas of the Cyclone Rim allotment would be expected to decrease in production, condition, trend, litter accumulation, and seedling establishment. Excessive grazing during the growing period is detrimental to the vegetation by removing portions of the plant needed for carbohydrate synthesis. The plant would then be forced to deplete its carbohydrate reserve which is necessary for full regrowth and winter dormancy. The areas outside of summer sheep use or horse concentration would receive the benefit of the three pasture seasonal grazing system. The grazing system would be expected to have the following impacts: improved vigor, increased litter accumulation, increased seed production and seedling establishment, and increased production. Long-term impacts are shown on Table 8-25.

Restricting grazing during the growing period would allow the vegetation to improve in condition. By 1998, the acres in poor, fair, good, and excellent condition would be 140, 28,194, 179,573, and 44,979, respectively.

In the Cyclone Rim allotment, the grass key species would be expected to increase approximately 3% as a result of the grazing system. With the lack of grazing pressure during the growing period and livestock grazing by sheep only, the grass species would sustain only light grazing pressure on an allotment basis. Shrub key species would have grazing pressure during the winter season which is considered to be the least detrimental period of utilization for shrubs (Garrison 1972). The shrub key species would be expected to improve approximately 1% (refer to Table 8-25).

Range Improvements

Range improvements would remove 56.6 acres from livestock and wild horse grazing use. The 21 new water developments proposed would remove 4.2 acres from production (21 water wells x 0.2 acres/well). The six existing water wells and one spring would not remove any acres from production. Fencing of 9 acres upstream and 14 downstream from Twin Buttes Road, and on 29 acres of Sand Spring would temporarily disturb approximately 3 acres. Fifty-two acres would be permanently removed from livestock and wild horse grazing use. The spring would remove 0.4 acres from production.

Threatened and Endangered Species

Impacts to threatened and endangered species would be the same as those identified for the proposed action.

Summary

Introduction of grazing systems would improve the condition, production, litter accumulation, seed production, and seedling establishment on areas outside of wild horse concentration areas (Map 2-17) and outside areas of summer sheep use. The vegetation in the areas of wild horse concentration and summer sheep use would be expected to decrease in production, vigor, condition, seed production, and seedling establishment.

On an ES area wide basis, the following would be expected:

(a) An increase in production of 1,524 winter sheep AUMs.

(b) Acres in poor condition to decrease 157, acres in fair condition to increase 678, acres in good condition to decrease 2,623, and acres in exellent condition to increase 2,102. Therefore, there would be 4,148, 96,974, 355,089, and 51,452 acres in poor, fair, good, and excellent condition, respectively.

(c) Litter accumulation in the Ferris allotment to increase 1% above the present level, in the Stewart Creek allotment to remain at the present level, and in the Cyclone Rim allotment to increase 1% above the present level.

Impacts on Animals

Terrestrial Wildlife

Forage Allocations. Although the wildlife forage allocation would be reduced from the present 6,688 AUM level, there would be more forage and cover guaranteed for wildlife under this alternative. Since the livestock forage consumption would be held to the active use from 1972 to 1976, the vegetation which is presently available as nonuse would continue to support the area's wildlife populations. Although the increase in wild horse numbers represents a reduction in available forage and cover to wildlife, the impacts of an additional 1,524 AUMs needed to support the increase of wild horses is insignificant when considering the total amount of nonuse forage available.

Thus, there would be enough forage to support the Wyoming Game and Fish Department's 1980 management objectives for pronghorn and mule deer, and allow for some limited population increases that are judged to be environmentally sound, based on limiting factors within and outside of the ES area, proper grazing management, population dynamics, and land use activities. In addition, the numerous small game and nongame wildlife which are dependent on the presently available nonuse forage, would continue to be supported by this vegetation.

TABLE 8-25

ALTERNATIVE 7: COMPARISON OF FUTURE PRODUCTION AND KEY SPECIES COMPOSITION IN 1998 WITH THE PRESENT AND POTENTIAL PRODUCTION AND PRESENT KEY SPECIES COMPOSITION*

Allotment Name and Vegetation Type	Present Production (AUMs)**	Predicted Production in 1998 (AUMs)	Potential Production (AUMs)***	Present Key Species Composition (%)****				Predicted Key Species Composition by 1998 (%)			
Ferris	5,625	5,738	12,766	Agda	Orhy	Pose	Artr	Agda	Orhy	Pose	Artr
Sagebrush				16	2	2	29	17	3	3	30
Grass				20	5	2	16	22	7	4	16
Greasewood				10	8	2	T	10	8	2	T
Stewart Creek	19,710	19,710	38,887	Agda	Artr	Orhy	Stco	Agda	Artr	Orhy	Stco
Sagebrush				8	31	4	10	8	33	4	10
Grass				15	9	2	3	13	11	1	1
Cyclone Rim	35,285	36,696	46,804	Atnu	Cela	Artr	Agsp	Atnu	Cela	Artr	Agsp
Sagebrush				7	3	19	12	8	4	21	13
Grass				7	1	11	1	8	2	12	4
Saltbush				38	1	5	0	40	2	6	0
Greasewood				28	T	2	T	28	T	2	T
Total	60,620	62,144	98,457								

*All AUMs are expressed in terms of winter sheep AUMs.
**Refer to Appendix B-2-7 fpr methodology used in determining the present forage production.
***Refer to Appendix B-2-22 for methodology used in determining the potential production.
****"T" = trace.

Pronghorn—Grazing Systems.

Ferris Allotment. The proposed grazing system would improve pronghorn habitat by 1998, as indicated in the vegetation section. The increase of acreage in improved ecological condition classes would mean a plant community better able to meet the forage and cover requirements of pronghorn. The increased production in the grass-forb layer, and improved browse production would be a benefit to pronghorn fawn production and overall winter survival.

Since the number of domestic livestock would remain at their present levels, spatial competition between sheep and pronghorn would remain at present levels, while the deferment of summer cattle in one pasture would benefit pronghorn during fawning season by eliminating any spatial competition in the pasture.

The increase in wild horse numbers would degrade pronghorn habitat in the limited concentration areas. However, such areas are believed to be few and small in this allotment, and not significant enough to limit pronghorn production in carrying capacities.

Stewart Creek Allotment. As predicted in the Vegetation section, the ecological condition of this allotment would not undergo a change of acres in the condition classes due to the offsetting impacts of increased wild horse numbers and the proposed grazing systems. Pronghorn habitat would improve in the areas where summer cattle are deferred. However, on the winter ranges where the sheep and wild horses occur together, the competition between these two herbivores for grass may force the sheep to shift their diets into the browse forage class. This would increase forage competition between sheep and pronghorn on crucial winter ranges, possibly limiting the winter survival of pronghorn. Although the spatial competition between sheep and pronghorn would remain at present levels, forage competition would be likely to increase.

Cyclone Rim Allotment. The proposed grazing systems in this allotment would improve pronghorn habitat by removing the present use by summer cattle.

Better forb and grass production would improve the fawning and spring-summer ranges. The improvement of some areas into the excellent ecological condition class would benefit pronghorn. However, in the crucial pronghorn winter range near Cyclone Rim, where summer sheep, winter sheep, wild horses, and pronghorn occur, the pronghorn habitat would be predicted to decline. The excessive use of the grass-forb layer would be expected to shift livestock use into the browse overstory, thus increasing forage competition between sheep and pronghorn. Such competition would occur in light snow years when the area is used, but would not occur in heavy snow years when the pronghorn are forced out of the ES area. However, the degradation of these wintering areas would mean a loss of good quality pronghorn habitat.

Pronghorn—Range Improvements. The type I fencing along Lost Soldier and Sand Spring would be beneficial to pronghorn as described in Chapter 3.

The modification of 22 miles of existing fence to a letdown type I would eliminate the chance of fence-induced mortality along migration routes and during winter use periods. The remaining 15 miles of non-type I fence to be modified would greatly reduce possible fence-induced losses.

The 27 proposed wells would better distribute the pronghorn during the late summer when water is limiting. This may improve animal vigor into the fall and winter seasons when the ultimate carrying capacities are determined. Such vigor may enable some animals to survive severe winter conditions that may presently cause death.

The loss of vegetation around the water developments represents a reduction in habitat quality. Heavy livestock use around those developments where livestock do not presently graze, would mean a loss of spring and early summer habitat. This may be detrimental during the fawning period.

Pronghorn—Summary. The proposed grazing systems would improve pronghorn habitat in all three allotments where wild horses would not concentrate and overuse forage, reducing the habitat quality in these areas. Spacial competition between livestock and pronghorn would remain at the same levels, while forage competition would increase as a result of additional wild horses.

The proposed fencing of Lost Soldier Creek would improve the habitat quality in the exclosed areas. This may aid in improving animal vigor and production. The modification of the existing fences would greatly reduce the probability of fence induced pronghorn mortality.

The 27 proposed water developments would better distribute the existing summer pronghorn use and improve animal vigor and reproductive success. However, the increased summer livestock use in areas presently unentered and unused would be a loss of spring and early summer habitat.

Mule Deer—Grazing Systems.

Ferris Allotment. The introduction of grazing systems under the present active livestock use would benefit mule deer through the improved habitat conditions. The increased production in the under and overstories would improve deer forage availability.

Domestic livestock and mule deer competition would remain at present levels. Since wild horse and mule deer spatial and forage competition is minor in this area, the increased horse use would not create a significant impact.

Stewart Creek Allotment. The proposed grazing systems under the present active use would benefit mule deer by eliminating cattle-deer competition during the deferment and improving habitat above the present condition. The increased numbers of wild horses would not significantly effect the deer in this allotment since both forage and spatial competition is minor.

Cyclone Rim Allotment. The elimination of summer grazing in mule deer winter and crucial winter areas would benefit these animals. The improved production resulting from this change would improve animal vigor and production.

The increased numbers of wild horses would be a detriment to mule deer along Cyclone Rim since the increased competition with summer and winter sheep may

force these animals into using the browse overstory. In addition, the degraded habitat predicted in the vegetation section would mean a reduction of mule deer habitat quality.

Mule Deer—Range Improvements. The riparian exclosures and water developments would impact mule deer as described in Chapters 3 and 4.

Mule Deer—Summary. The proposed grazing systems would improve mule deer habitat and forage availability in the ES area. This would be reflected in better production and survival. However, the increased wild horse use in the Cyclone Rim allotment would degrade the mule deer habitat in the areas of concentrated horse use. This may force livestock diets into the browse overstory which would increase forage competition.

The fencing of Lost Soldier Creek would improve the deer habitat in the exclosed areas, improving production and survival. The proposed water developments would make a long-term potential to expand the mule deer summer range during the dry summer and fall period.

Sage Grouse—Grazing Systems.

Ferris Allotment. This alternative would greatly improve the meadow and low-lying mesic areas in this allotment. As a result, the important brood rearing areas would provide better quality habitat to increase brood production. The increased production in the grass-forb layer would improve nesting habitat which should also aid in grouse production.

Stewart Creek Allotment. The brooding habitat along Stewart Creek, Chicken Spring, and other mesic areas would improve from the growing season rest. Thus, these areas would improve in brood production. Nesting habitat would improve with the changes in the understories and sagebrush overstories. The wintering areas would also improve from the increase in the shrub layers.

Cyclone Rim Allotment. With the elimination of summer cattle use, the important brood habitat along Lost Creek and in the springs and mesic areas would show great improvement in cover and composition. Such improvement would allow for increased brood production over the long-term period.

By 1998, the strutting-nesting habitat would improve with the increased cover and production in the grass-forb layer. The increased residual cover would improve nesting success and provide more forage.

The increased numbers of wild horses would reduce the quality of nesting and brooding habitat where the horses and grouse range overlap. The increased use of the grass-forb layer would reduce residual cover while eliminating some forage and cover. However, it is not possible to estimate how limiting these impacts may be.

Sage Grouse—Range Improvements. The riparian exclosures would greatly improve these areas for brood rearing use. Grouse production would be improved from the increased food and cover produced there. The water developments would impact the sage grouse as indicated in Chapter 3.

Sage Grouse—Summary. The proposed grazing systems would greatly improve the brooding habitats and production in the meadow and low-lying mesic areas by the long-term period. The increased wild horse use would reduce the quality of nesting-brooding habitat where there is an overlap of use.

The proposed riparian exclosures would improve the brooding habitat with the increase of forage and cover. This would increase brood production and survival.

The proposed water developments could be expected to increase distribution of sage grouse during the summer periods of limited water availability. In the latter part of the summer and early fall, survival of sage grouse could increase due to the increased availability of water near meadow areas. But if succulent vegetation did not establish from the overflow water, water developments in dry areas without meadows would not significantly increase grouse production since it is believed that it is the vegetation associated with surface waters that attracts grouse and improves grouse habitat and production. However, studies that quantitatively demonstrate a cause-effect relationship between water, survival, and production are lacking.

Waterfowl—Grazing Systems. The proposed grazing systems would basically effect waterfowl as indicated in the Chapter 3 analysis. Overall, the habitat would be expected to improve faster, and maintain better shoreline cover and composition due to the fewer numbers of livestock.

Nongame—Grazing Systems. Studies by several authors have shown that moderate grazing may improve habitat for some species in some cases. More important than whether an area is grazed is how, when, and to what extent it is grazed (Buttery and Shields 1975). The intensity of impacts that grazing would have on wildlife is dependent on the grazing system that is employed, and the intensity of livestock use.

Overall, most of the areas would be expected to remain at about the same level of quality for the small game and nongame birds, mammals, and herps. The areas that would be expected to change are the riparian, mesic, and wild horse areas.

With the implementation of the proposed grazing systems under the present active livestock use, the riparian, spring, and mesic areas would improve in the understory layer. As seedling establishment, production, litter, and residual cover increase in the understory, the vegetative structure would produce a "life form"that would be much more attractive to ground nesting and foraging animals that are associated with a near-climax vegetation community. The riparian areas, which produce the greatest numbers and diversity of wildlife, would moderately improve for these animals. Thus, numbers and diversity would increase as more habitat becomes available due to increased structural diversity.

In the wild horse concentration areas, the heavy use of the understory by livestock and more horses would produce a life form which would attract early successional stage animals. Thus the diversity and possibly numbers of the species of animals using these areas would decrease. Thus, some later successional stage animals would be replaced with a few species which are tied to an early seral stage.

Nongame—Range Improvements. The fencing of Lost Soldier Creek and Sand Spring would greatly improve these areas for nongame and small game use through the improved structure diversity. As a result, the areas would increase in animal use and animal diversity as the new habitat becomes available.

The proposed water developments would provide the water to make these areas available to many animals that may not presently occur there. However, the introduction of summer livestock use into areas which are presently ungrazed presents another problem. Grazing of these areas would reduce the area and structure (life form) of the plant community. Thus, animals which are associated with denser understory would be replaced with animals which prefer lighter cover and density understory. Usually, this means a lower diversity and fewer numbers; an overall degrading of the area.

Nongame—Summary. Most of the ES area would remain at the same level of quality for small game and nongame animals. The improved structure in the riparian meadows and mesic areas would increase animal diversity in these habitats. The increased use in the wild horse concentration areas would indicate a shift from later successional to earlier successional stage animals as the vegetation becomes more heavily used and changed in structure.

The fencing of riparian areas would greatly improve these areas for small game and nongame animals. The proposed water developments would make these areas available to animals which do not presently inhabit the areas. However, the introduction of summer livestock and horse use into these areas would degrade these areas as the vegetation becomes consumed.

Threatened and Endangered Species

Black-footed Ferret. The deteriorated range condition in wild horse and livestock concentration areas may improve the habitat for white-tailed prairie dogs which may respond to the earlier successional stage resulting from heavy range use (Clark 1968). This would improve the amount of available prey for any black-footed ferret which may occur in the ES area.

American Peregrine Falcon. This endangered raptor would be affected the same as described for the proposed action.

Aquatic Wildlife

These habitats and animals would be affected the same as described for the proposed action on Crooks Creek. Lost Soldier Creek would be improved as discussed in the Chapter 4 Mitigation section.

Impact Summary

Although there would be a reduction of allocated wildlife AUMs, the forage available to wildlife would not significantly change. The presently available nonuse and allocations would support the Wyoming Game and Fish Department's 1980 big game management objectives and support existing nongame animal uses.

The proposed grazing systems would generally improve the habitat for big game, sage grouse, and waterfowl use in all three allotments. Small game and nongame animals would benefit as the improved riparian and overused areas change in structural diversity.

The increased wild horse use would cause increased competition between pronghorn, mule deer and livestock on crucial winter ranges in limited areas where animals are forced to use browse in lieu of the grass-forb understory. Such competition could reduce animal vigor and increase stress which may add to normal levels of winter mortality. Small game and nongame animals would again respond in lower numbers and diversity within overused wild horse, livestock, and big game concentration areas.

The fencing of Lost Soldier Creek and Sand Spring would greatly improve these habitats for nongame, sage grouse, and aquatic animals. Modifying existing fences to a let-down type would eliminate the possibility of fence-induced winter and migration mortality if they are let down, while the changing of existing non-standard fences to a type I design would greatly reduce losses here.

The proposed water developments would aid in the redistribution of pronghorn and mule deer. Animal vigor and fall survival would improve, which would lower winter mortality. Sage grouse, small game and nongame animals would benefit from the available water. However, the introduction of summer livestock use into areas which are presently ungrazed would remove these areas from use by animals which require an ungrazed vegetative structure and community, thus reducing the numbers and diversity of animals in these newly grazed areas.

Wild Horses

Habitat conditions in the areas of horse concentration (Map 2-17) would be expected to decline as the number of wild horses increases. The amount of forage available would become limiting, thus forcing the horses to expand their historical concentration areas. Several other factors would also result in the enlargement of wild horse areas. These include development of new water sources making previously unavailable forage available and limiting the available water in order to control livestock. Dispersion of the horses leads to less interaction between horse bands, thus increasing the probability of inbreeding.

Construction and maintenance of the proposed range improvements, as well as, the use of herders to control livestock would result in increased harassment of wild horses. More personnel would be in the vicinity of the horses, therefore increasing the probability of harassment.

Denial of the conversions from sheep to cattle would be beneficial to the wild horses. Olsen and Hansen (1975) have shown that wild horses in the Red Desert west of the Seven Lakes ES area had diets more similar to cattle (45%) than to sheep (27%). Lessening the forage competitiveness in this manner would result in a dietary free choice. However, the competition between sheep and

wild horses would be important during the winter months. The livestock would occupy the protected areas during severe winter storms, thus resulting in the exclusion of wild horses. This would lead to probable, but unquantifiable, losses of wild horses.

In summary, the increase in wild horse populations would result in the deterioration of the range within the concentration areas. This, in turn, forces the animals to disperse to find available forage, thus increasing the probability of inbreeding between the horses. The grazing systems and the range improvements would result in increased harassment and restriction of the "wild and free-roaming"behavior of wild horses.

Impacts on Cultural Resources

Under this alternative, trampling impacts to cultural resources due to grazing animals would continue at the present rate except for a slight increase from the proposed increase in wild horse populations.

Anticipated impacts due to range improvements would be the same type of impacts as those described in Chapter 3. Construction of two miles of new fence, proposed fence modification, and construction of 21 new water developments could cause severe subsurface disturbance of cultural material. Human activity around the construction sites would lead to vandalism, causing a loss of information. Two-track vehicle trails for access to water developments (1 mile) would cause a moderate impact to surface sites.

Impacts on Visual Resources

Impacts to visual resources would consist of the "skylining"effects of the sturctures at water developments. The metallic structures would also contrast with the landscape. The impacts would be localized and minor however, and would not cause a Visual Resource Management class change in any of the ES area.

Impacts on Recreation

The impacts to recreation under this alternative would be essentially the same as those identified for the proposed action. The one minor difference would result from the lack of new fences and the modification of existing ones. Any restrictions to movement of vehicles on any and all two-track trails crossing proposed fences would not be found in this alternative.

Recreation days under this alternative would be 2,095 in the short term and 2,256 in the long term. The increase would be due to the increase in pronghorn hunting.

Impacts on Wilderness

Although the potential for establishing wilderness areas in the ES area is not known, impacts listed here would result if this alternative was implemented in an area with wilderness potential. Such impacts to potential wilderness would result from the construction of water developments and access roads to those facilities. Visual impacts would result from the appearance of these man-made facilities and it is believed that these impacts would be severe enough to adversely affect wilderness qualities if any exist in the area. These impacts would occur in the short term but would be of long-term duration. However, if any area within the ES area is identified as having wilderness potential and is formally identified as a wilderness study area, implementation of any part of this alternative in that area which would change its wilderness character would be deferred. If such an area was established as a wilderness area the deferrment would be permanent; if not, the alternative could ultimately be implemented.

Impacts on Livestock Grazing

This alternative would have several adverse impacts to the Seven Lakes ES area operators. These adverse impacts would include a herding requirement, denial of the change in class of livestock, and elimination of nonuse.

This alternative would require extensive herding effort be made by livestock operators in the Stewart Creek and Ferris allotments because no fences would be built to control movements of summer cattle. Vallentine (1971) has stated that, "intensive and effective management of grazing lands is dependent upon adequate fencing ... a fundamental requirement in the management of grazing lands was to provide for control of grazing" Herding of summer cattle would require two persons on horseback. Herding of sheep is presently taking place in each allotment and would not be expected to increase.

Denial of the changes in class of livestock would have a major impact to the seven livestock operators in the ES area who have requested that they be allowed to change from their existing class of sheep to either summer cattle or a combination of winter sheep and summer cattle. These operators feel that such a change would benefit them economically, and that lack of such a change would leave them in an economically untenable position, at least as far as grazing in the Seven Lakes ES area is concerned.

The ES area operators who have been actively using their grazing privileges would have the number of their AUMs reduced, while those who have been taking more nonuse than average or no active use may have to increase the size of their herds, lease their operations, or sell to another operator.

As the number of wild horses increases, the competition between livestock and wild horses would increase. Competition for forage and available water would be the major factors. Cattle in the Stewart Creek and Ferris allotments would be expected to receive the majority of the competition with wild horses. Olsen and Hansen (1975) have shown that wild horses in the Red Desert

west of the Seven Lakes ES area had diets more similar to cattle (45%) than to domestic sheep (27%).

If vegetative production increases in the Ferris and Cyclone Rim allotments as depicted in Table 8-25, and wildlife needs are satisfied, there could be additional forage available for livestock.

Summary

This alternative would result in extensive herding efforts by the livestock operators due to the lack of fencing. In horse concentration areas competition between wild horses and livestock, especially cattle, would occur as the horse numbers increase. Denial of the change in class of livestock could possibly result in the operators who requested conversions no longer having livestock operations in the Seven Lakes ES area.

Impacts on Socioeconomic Conditions

This alternative would allow licensed livestock use at the level of present active use of public land AUMs for the ES area. This means, in effect, that all ES area operators would receive cuts in licensed AUMs, regardless of whether or not they had been actively using their privileges. This would be an adverse action to all ES area livestock operators, active or inactive. Impacts would be in the form of lost income, decreased ranch size, decreased ranch value due to decreased ranch size, and decreased future income. Ranch operators who are currently not actively using their grazing privilege, would lose the option of activating all the AUMs they presently have in nonuse. Active livestock operations would recieve cuts in their active use. In all probability these cuts would decrease the size of some of the ES area operations to the point where it would no longer be feasible to continue to operate.

For example, one operator runs about 2,377 head of sheep in the ES area for 2 months. This alternative would result in this operator being reduced to approximately 505 sheep for 2 months. It is likely that a reduction of this magnitude would force this operator (and possibly others) to either drop his ES area grazing privileges or substantially alter his ranch operation. If he had no other lands to fall back on, the size of his ranch would be reduced. Furthermore, the costs of running a band of only 500 sheep may be higher on a per sheep unit basis than they would be for the original band of 2,377. In all probability this alternative would cause some operators to drop their ES area privileges. They would probably be picked up by other operators in the ES area by purchases of base property to which the privileges were attached. The final result would be fewer operators using the Seven Lakes ES area than at present.

Income

The ES area livestock income under this alternative would be the same as under the present situation. Hunting income would be the same as under the proposed action. These figures may be reviewed in Tables 2-38 and 3-12.

Employment

This alternative would have no effect on overall employment generated by livestock operations in the ES area. There would, however, be shifts in control of AUMs between operators. The impacts to employment would be minor short-term impacts and would not be felt outside the group of Seven Lakes ES area operators.

Assessed Valuation

It is not believed that this alternative would have any effect on present overall assessed valuation of the area. This is due to the fact that no significant changes in the numbers of livestock should occur.

Social Well-Being

This alternative would have no effect on social well-being in the three county region consisting of Sweetwater, Carbon, and Fremont counties. It would, however, adversely affect the well-being of some of the ES area operators. Reducing the size of operations and subsequent ranch consolidations would likely force changes in professions which otherwise may not have occurred.

Socio-Cultural Attitudes

Any decrease in the amount of forage available to livestock operators is not favorably viewed by the ranching community. It would be viewed as an arbitrary act done without regard for the privilege of the operators to use public land and without regard for the ranching way of life enjoyed by the ES area permittees.

The comparison of long-term impacts due to implementation of the proposed action and alternatives are summarized in Table 8-26.

TABLE 8-26
SUMMARY COMPARISION OF LONG-TERM IMPACTS OF
THE PROPOSED ACTION AND ALTERNATIVES*

Resource	Component	Present	Proposed Action	Alternatives: 1 No Action	2 No Grazing	3 No Fencing	4 Mid-Level	5 No Change Livestock Class	6 Add. Fencing	7 Maximize Wild Horses & Wildlife
Water	Water consumption ac ft/yr	106	127	104	90	127	116	120	127	106
	Storm runoff ac ft	345	266	335	150	266	217	405	266	303
Vegetation	Total Production**	60,620	64,707	60,620	67,321	64,707	65,067	55,801	64,707	62,144
Condition	Excellent	49,350	127,205	53,812	49,350	127,205	129,687	44,420	127,205	51,452
	Good	357,712	302,029	349,470	357,712	302,029	302,846	288,799	302,029	355,089
	Fair	96,296	74,671	100,076	96,296	74,671	71,902	158,270	74,671	96,974
	Poor	4,305	3,758	4,305	4,305	3,758	3,228	16,174	3,758	4,148
Wildlife	Pronghorn Populations ***									
	(Winter)	3,610	3,800	3,800	3,800	3,800	3,800	3,800	3,800	3,800
	(Summer)	4,280	4,500	4,500	4,500	4,500	4,500	4,500	4,500	4,500
	Mule Deer *** (Yearlong)	175	175	175	175	175	175	175	175	175
	Sage Grouse	5,000+	5,000++	5,000+	5,000++	5,000++	5,000++	5,000++	5,000++	5,000++
	Waterfowl (Nesting)	40 pairs	45-50 pairs	40 pairs	120 pairs	45-50 pairs	45-50 pairs	45-50 pairs	45-50 pairs	45-50 pairs
	Aquatic Brook Trout	106/mile	106/mile	69/mile	528/mile	106/mile	106/mile	106/mile	106/mile	106/mile

TABLE 8-26 (CONTINUED)
SUMMARY COMPARISON OF LONG-TERM IMPACTS OF
THE PROPOSED ACTION AND ALTERNATIVES

Resource	Component	Present	Proposed Action	Alternatives: 1 No Action	2 No Grazing	3 No Fencing	4 Mid-Level	5 No Change Livestock Class	6 Add. Fencing	7 Maximize Wild Horses & Wildlife
Wildlife Habitat Condition (Acres)	Pronghorn Summer									
	Good	41,137	43,059	No Change†	43,986	43,059	43,059	31,270	43,059	43,059
	Fair	358,159	372,440	No Change	397,410	372,440	372,440	345,167	372,440	372,440
	Poor	113,558	97,335	No Change	71,458	97,355	97,355	136,417	97,355	97,355
	Pronghorn Crucial Winter									
	Good	14,751	11,980	No Change	Improved but no change in condition	11,980	11,980	12,838	11,980	11,980
	Fair	130,666	125,513	No Change		125,513	125,513	120,266	125,513	125,513
	Poor	15,393	23,317	No Change		23,317	23,317	27,915	23,317	23,317
	Mule Deer Crucial Winter									
	Good	2,550	Improved but no change in condition class****	No Change	Improved but no change in condition class****	Improved but no change in condition class****	No Change	Degraded but no change in condition class****	Improved but no change in condition class****	Improved but no change in condition class****
	Fair	16,471		No Change			No Change			
	Poor	5,698		No Change			No Change			
	Mule Deer Winter - Yearlong									
	Good	39,069	Improved but no change in condition class****	No Change	Improved but no change in condition class****	Improved but no change in condition class****	No Change	Degraded but no change in condition class****	Improved but no change in condition class****	Improved but no change in condition class****
	Fair	56,115		No Change			No Change			
	Poor	6,126		No Change			No Change			
	Sage Grouse Nesting-Strutting									
	Good	8,959	Improved but no change in condition class****	No Change	Improved but no change in condition class****	Improved but no change in condition class****	Improved but no change in condition class****	Degraded but no change in condition class****	Improved but no change in condition class****	Improved but no change in condition class****
	Fair	54,279		No Change						
	Poor	11,352		No Change						
	Sage Grouse Winter									
	Good	2,142	Improved but no change in condition class****	No Change	Improved but no change in condition class****	Improved but no change in condition class****	Improved but no change in condition class****	No Change	Improved but no change in condition class****	Improved but no change in condition class****
	Fair	10,180		No Change				No Change		
	Poor	1,000		No Change				No Change		

TABLE 8-26 (CONTINUED)
SUMMARY COMPARISON OF LONG-TERM IMPACTS OF
THE PROPOSED ACTION AND ALTERNATIVES

Resource	Component	Present	Proposed Action	Alternatives: 1 No Action	2 No Grazing	3 No Fencing	4 Mid-Level	5 No Change Livestock Class	6 Add. Fencing	7 Maximize Wild Horses & Wildlife
Wild Horses	Population	240	135	240	135	135	135	135	135	400
	Free-Roaming Nature	Slight	-Low	Slight	+None	-Slight	-Low	-Low	-Moderate	-Slight
Cultural Resources	Archeologic	-Low	-Severe	-Low	-Low	-Severe	-Severe	-Severe	-Severe	-Low
	Historic	-Low	-Severe	-Low	+Low	-Severe	-Severe	-Severe	-Severe	-Low
Hunting	Hunter Days/Yr	1,956/yr	2,256/yr	1,956/yr	1,956/yr	2,256/yr	2,256/yr	2,256/yr	2,256/yr	2,256/yr
Livestock	AUMs Licensed*****	58,687	54,869	22,288	133	54,869	34,979	55,730	54,869	22,288
Socioeconomic	Total	$319,827	$753,611	$360,518	$ 74,250	$753,611	$487,720	$840,532	$753,611	$383,018
	Total Direct Livestock Income	286,268	656,861	286,268	0	656,861	390,970	743,782	656,861	286,268
	Hunting Income	33,559	96,750	74,250	74,250	96,750	96,750	96,750	96,750	96,750

*Where magnitude of adverse (-) or beneficial (+) impact is unknown or unquantifiable, the following ranges are used:
Slight = 0%-10% Low - 11%-30% Moderate = 31%-75% Severe = 76% or more. The percentages are for comparative purposes only and do not identify an absolute quantity of impacts.
**Properly usable, suitable AUMs on winter sheep basis.
***The pronghorn and mule deer populations are the same for the proposed action and all alternatives because they represent the management objectives stated in the Wyoming Game and Fish Department's Strategic Plan. It is assumed that these levels would be maintained through harvest.
† No change from present situation.
****Improvements and degradations of habitat condition where the change is not enough to cause a shift of habitat acres from one condition class to another.
*****Licensed use includes both active use and nonuse of federal, private and state AUMs. In the proposed action, and in Alternatives 3, 4, 5 and 6, this use has been expressed in terms of winter sheep AUMs by using the appropriate conversion factors.

CHAPTER 9

CONSULTATION AND COORDINATION

Team Organization

The Seven Lakes Environmental Statement (ES) team was organized on June 27, 1977, at the Bureau of Land Management (BLM) District Office, in Rawlins, Wyoming. The team consisted of specialists in: soils, water resources, vegetation, wildlife, wild horses, visual resources, recreation, livestock grazing, cultural resources, wilderness, socioeconomics, and geology.

Consultation and Coordination in Preparation of the Proposed Action

Some consultation efforts preceded the team's assembly. Meetings were held in Rawlins during the fall and winter of 1976 and the spring of 1977 with the livestock operators and interested groups. Livestock operators were notified by letter of the meetings, which were intended to explain the background and significance of the ES to them as users of public lands, including the court action and subsequent agreement (Chapter 1, Background section). These informational meetings were followed during the spring of 1977 by sessions between the allotment management plan (AMP) writers and individual users or use groups to determine the future livestock operation plans and needs in the Seven Lakes ES area. An open house was held on June 2, 1977 to inform the public on the management framework plan (MFP) and a formal public hearing was also held on the same day to record public comment and develop a record of testimony as to the proposed decisions contained in the MFP.

Draft AMPs were completed in July of 1977, and were made available for review. Livestock operators, the Wyoming Game and Fish Department, and other interest groups reviewed the drafts during the summer of 1977 and expressed their views on the proposed action (Table 9-1).

The proposed action as stated in Chapter 1 includes pertinent information from the proposed AMPs. As previously stated, these plans were prepared after consultations with the Seven Lakes area livestock operators on their future plans and needs in the area.

The AMPs remain unsigned and in draft form until a final decision is made on which of the various management options will be used in the area. That decision will be made by the BLM after consideration of the environmental impacts that each alternative would have on the area.

Various aspects of land use, resource management, and other activities in the Seven Lakes area are directly or indirectly included in memoranda of agreement or understanding between BLM and county, state, and other federal agencies.

Consultation and Coordination in Preparation of the Draft Environmental Statement

A news release was distributed August 1, 1977 announcing intent to prepare the Seven Lakes ES and informing the public of the beginning of the ES. It was distributed to news media throughout the state of Wyoming. The purpose of the release was to obtain public input into the Seven Lakes ES. At the same time, letters and explanatory material were sent to various interest groups and individuals, federal agencies, state and local agencies, and congressional delegations, inviting them to take part in the ES process by supplying comments and information.

Groups, organizations, and individuals contacted by letter included: wildlife interest groups, environmental groups, cultural organizations, recreational groups, livestock organizations, livestock operators, wild horse organizations, federal agencies, and the Wyoming Governor's clearinghouse.

Comments were received from the public through formal statements and informal contacts as the ES was developed. Many individuals with special knowledge and expertise were consulted during the preparation of portions of the ES, and their input is noted in Table 9-1.

Coordination With Other Agencies

The BLM has submitted descriptions of one archeological and one historical site (both within the ES area) to the State Historic Preservation Officer (SHPO). The purpose was to establish eligibility of these sites for possible nomination to the National Register of Historic Places.

Determination was made that one site is eligible for nomination and the BLM has completed the required consultation under provisions of Section 106 of the National Historic Preservation Act (P.L. 89-665) and Executive Order 11593.

Formal consultation under Section 7 of the Endangered Species Act of 1973 with the U. S. Fish and Wildlife Service has been completed.

TABLE 9-1
COORDINATION WITH AGENCIES, ORGANIZATIONS, AND INDIVIDUALS

	Requested Data for Planning System Up-Date (URA)	Data Received	Requested Input for Planning System De-cision (MFP)	Input Received	Nature of Contact During ES Preparation	Action Taken to ES Contact
Local Agencies:						
Carbon County Commission			X	X		
Carbon County Planning & Zoning			X	X	Reviewed county land use plans to determine compatibility with livestock use of the ES area.	Livestock plans for the ES area are compatible with the county land use plans.
Sweetwater Planning & Zoning			X	X		
Fremont County Planning & Zoning					Reviewed county land use plans to determine compatibility with livestock use of the ES area.	Livestock plans for the ES area are compatible with the county land use plans.
State Agencies:						
Governor's Clearinghouse						
Recreation Commission	X	X				
State Historic Preservation Officer	X	X			Requested list of updated National Historic Sites.	The list of National Historic Sites was updated for the ES area.
State Engineer	X	X				
State Highway Department	X	X	X	X		
Department of Environmental Quality (DEQ)	X	X	X	X		
Wyoming Game and Fish Department	X	X	X	X	Information on population estimates and habitat criteria was requested.	Population estimates and habitat criteria from the Fish and Game Department was used.
Department of Agriculture			X	X		Were asked about predator control and native species and responded to their questions.

TABLE 9-1 (CONTINUED)
COORDINATION WITH AGENCIES, ORGANIZATIONS, AND INDIVIDUALS

	Requested Data for Planning System Up-Date (URA)	Data Received	Requested Input for Planning System De-cision (MFP)	Input Received	Nature of Contact During ES Preparation	Action Taken to ES Contact
Federal Agencies:						
National Oceanographic & Atmospheric Administration (NOAA)					Asked for an annual climatic summary of the ES area.	Climatic information was received and used.
Bureau of Reclamation	X	X				
National Park Service	X	X				
Congressional Delegation						
Fish and Wildlife Service			X		Inquiry was made as to what programs the Fish and Wildlife Service might have in the ES area.	A predator control program is in progress in western half of the ES area.
Geological Survey	X	X	X	X		
Nuclear Regulatory Commission	X	X				
Energy Research & Development Administration	X	X			An inquiry was made as to possible energy related projects in the ES area.	ERDA responded as to a possible coal gasification plant in the ES area.
Soil Conservation Service					An inquiry was made to determine method for initial stocking and range condition.	Method for determining range condition and initial stocking rate used.
Forest Service					Checked with the Forest Service to see if ES operators used Forest Service grazing privileges.	Several operators in the ES area use Forest Service grazing privileges.
Other Organizations:						
(Rawlins) Roughriders Snowmobile Club	X	X	X	X		
(Jeffery City) Snowrunners Snowmobile Club	X	X	X	X		

TABLE 9-1 (CONTINUED)
COORDINATION WITH AGENCIES, ORGANIZATIONS, AND INDIVIDUALS

	Requested Data for Planning System Up-Date (URA)	Data Received	Requested Input for Planning System De-cision (MFP)	Input Received	Nature of Contact During ES Preparation	Action Taken to ES Contact
(Lander)						
Snowdrifters	X	X				
Rawlins Rockhound Gem & Mineral	X	X				
Fremont County Audubon Society			X	X		
Wyoming Wildlife Federation			X	X		
Friends of the Earth			X	X		
National Audubon Society			X	X		
Carbon County Conservation Club			X	X		
Sierra Club			X	X		
Wilderness Society			X	X		
Wyoming Outdoor Council			X	X		
Colorado State University					Contacted the range department concerning grazing systems.	We used the suggestions of the range department on grazing systems.
Rawlins District Multiple Use Group	X	X	X	X		
First Wyoming Bank					How range improvements affect rancher borrowing ability.	Range improvements will make ranch financing easier.

Coordination in the Review of the Draft Environmental Statement

Comments on the draft environmental statement were requested from agencies and interest groups listed in Table 9-2. Those who provided comments are indicated by an asterisk.

Public Comments and Responses

Public Comments Period

The public comments period was scheduled to provide the public the opportunity to review and then offer comment on the adequacy of the analysis of impacts of the proposed livestock grazing management plan and the alternatives as presented in the draft environmental statement (DES).

The DES was filed with the Environmental Protection Agency (EPA) on July 13, 1978. The notice of availability was published in the July 19, 1978, issue of the *Federal Register*. The notice also announced a 45-day public review period ending September 8, 1978, and included an announcement of formal public hearings on the DES to be held in Rawlins, Wyoming. After publication of the notice of availability, copies of the DES were mailed to Federal, State, and local government agencies and to nongovernment organizations and individuals such as conservation groups and area livestock operators for their review and comments. Over 600 copies of the DES were distributed. Copies of the DES were available upon request, and public review copies were available in public libraries and BLM offices throughout Wyoming (see Table 9-3).

In addition to the *Federal Register* notice, a news release announcing the availability of the draft statement was issued from the Wyoming State Office and the Rawlins District Office, Bureau of Land Management, on July 19, 1978, to news media and interested parties in Colorado, Utah, Wyoming, and other states. Distribution of the news release included the following:

Media—44 newspapers, 33 radio stations, 7 television stations, 6 magazines and other periodicals, and 2 wire services in Wyoming; 12 newspapers, 10 radio stations, 5 television stations, 3 magazines and other periodicals, and 2 wire services in Colorado; 2 newspapers, 27 radio stations, and 3 television stations in Utah; and 27 news outlets in other states.

Other—32 other BLM offices and 9 BLM Advisory Board Members.

Formal public hearings were conducted by the Bureau of Land Management at 1:30 and 7:30 p.m., August 29, 1978, in the East Room, Jeffrey Memorial Community Center, Rawlins. Oral testimony was received from, or on behalf of, 1 wild horse organization, 1 state agency, 2 livestock operations, and 3 other individuals. The hearings were conducted by a Hearing Official, and oral comments were recorded verbatim by a court recorder. Written testimony was also received. The hearings panel consisted of employees from the Bureau of Land Management, including the Seven Lakes ES Team Leader, Seven Lakes ES Technical Coordinator, and specialists representing the broad categories of wildlife, livestock grazing, wild horses, vegetation, recreation, and socioeconomic conditions. Copies of the full transcript were made available for public review at the Rawlins District Office.

Handling the Review Procedures for Public Comments

During the review process, 32 letters were received from Federal, State, and local agencies; private organizations such as environmental groups; and interested citizens such as livestock operators in the area.

All letters and the hearing transcripts have been sent with the final environmental statement (FES) to the Secretary of the Interior and EPA. These documents will be available for public inspection at the BLM Rawlins District Office; the BLM Wyoming State Office, Cheyenne, Wyoming; and BLM Office of Public Affairs, Washington, D.C.

All letters and testimony were reviewed and considered in the preparation of the FES. Major comments, those which presented pertinent new information, questioned DES impact analyses or data, or raised issues bearing directly upon the impacts of the implementation of the proposed action or its alternatives upon the environment, were responded to separately.

Each commentator (agency, organization or individual) who testified at the public hearings or submitted a letter (or both) was assigned an index number. Commentators are listed by index number in Table 9-4.

In the following part of this chapter, major comments received are grouped by environmental element (e.g., socioeconomic conditions, recreation resources, etc.). The comment was typed verbatim in most cases; the index number of the agency, organization or individual who made the comment is shown in parentheses. Similar comments received from more than one source have several index numbers identifying the sources; these comments were paraphrased wherever possible. The response either identifies that the text of the ES was changed or provides rationale for why the comment did not require a text change. Other comments indicated minor changes of the text. These changes were made as appropriate in the FES.

All letters received are printed in Appendix B-9-1.

Comments and Responses

General

1. Comment (15). "It is stated throughout the ES that AUMs, Range Condition, Grazing Use Assumptions, etc., are calculated from formulas and models listed in the various appendices. Can assumptions and predictions be made to as fine a degree as used throughout this document based on these formulas? Models and formulas

TABLE 9-2
AGENCIES AND ORGANIZATIONS FROM WHOM
COMMENTS WERE REQUESTED

Federal Agencies

*Environmental Protection Agency
*National Advisory Council on Historic Preservation
*Nuclear Regulatory Commission

Department of Agriculture
- *U.S. Forest Service
- *Soil Conservation Service

Department of the Interior
- *U.S. Fish and Wildlife Service
- *Heritage Conservation and Recreation Service
- *Bureau of Mines
- *National Park Service
- Bureau of Reclamation
- *Geological Survey

State Agencies

*Governor's Clearinghouse**

Local Government

Mayor of Rawlins
*Sweetwater County Planning and Zoning Commission
Carbon, Fremont, and Sweetwater County Commissioners
Carbon and Fremont County Planning and Zoning Commissions

Other Organizations

Natural Resources Defense Council (NRDC)
Public Lands Council
Wyoming Stockgrowers Association
*Wyoming Woolgrowers Association
The Wildlife Society, Wyoming Chapter
Sierra Club
*Old West Rangeland Monitoring Project
Wild Horse Organized Assistance, Inc. (WHOA)
*Wyoming Wildlife Federation
*Friends of the Earth
Wyoming Outdoor Council
Carbon County Conservation Club
Fremont County Audubon Society
National Audubon Society
Izaak Walton League
Council for Agricultural Science and Technology (CAST)
*Wilderness Society
*Defenders of Wildlife
Wyoming Historical Society
*Wyoming Farm Bureau
*American Horse Protection Association
Carbon County Farm Bureau
*University of Wyoming
*International Society for the Protection of Mustangs and Burros
Carbon County Extension Service
*Society for Range Management
National Wildlife Federation
American Sheep Producers
National Mustang Association
National Wild Horse Association

*Agencies and Organizations Who Provided Comments
**Distributes to State Agencies

TABLE 9-3
PUBLIC REVIEW OF DES

Coe Library
University of Wyoming
University Station, Box 3334
Laramie, WY 82071

Library
Western Wyoming Community College
2500 College Drive
Rock Springs, WY 82901

Rock Springs Public Library
400 C Street
Rock Springs, WY 82901

Fremont County Library
451 North Second Street
Lander, WY 82520

Laramie County Library
2800 Central Avenue
Cheyenne, WY 82001

Carbon County Public Library
Court House
Rawlins, WY 82301

Saratoga Public Library
104 West Elm
Saratoga, WY 82331

Encampment Branch Library
Encampment, WY 82325

Albany County Public Library
405 Grand Avenue
Laramie, WY 82070

Library of Natrona County
307 East Second
Casper, WY 82601

Library
Laramie County Community College
1400 East College Drive
Cheyenne, WY 82001

Wyoming State Library
Government Publications
Supreme Court & State Library Building
Cheyenne, WY 82002

Casper College Library
125 College Drive
Casper, WY 82601

Bureau of Land Management
Rock Springs District Office
Highway 187 North
Rock Springs, WY 82901

Bureau of Land Management
Rawlins District Office
1300 Third Street
Rawlins, WY 82301

Bureau of Land Management
Casper District Office
7 Union Boulevard
Casper, WY 82601

Bureau of Land Management
Worland District Office
1700 Robertson Avenue
Worland, WY 82401

Bureau of Land Management
Lander Resource Area
Highway 287 South
Lander, WY 82520

Bureau of Land Management
Wyoming State Office
Branch of Records & Data Management
2515 Warren Avenue
Cheyenne, WY 82001

TABLE 9-4
INDEX OF COMMENTATORS

Index Number	Agency, Organization, or Individual	Type of Comments
1	Reverend Floyd Schwieger	Letter
2	Wyoming State Archives and Historical Department	Letter
3	Sweetwater County Planning and Zoning Commission	Letter
4	Advisory Council on Historic Preservation	Letter
5	American Horse Protection Association	Letter
6	Geological Survey, USDI	Letter
7	Heritage Conservation and Recreation Service, USDI	Letter
8	Wild Horses Yes	Letter
9	Nuclear Regulatory Commission	Letter
10	Old West Grazing EIS Monitoring Project	Oral Testimony by Dick Loper and Letter
11	Wyoming Farm Bureau	Letter
12	The Wilderness Society	Letter
13	Dennis Sun (Livestock Operator)	Letter
14	Sun Land and Cattle Company	Letter
15	Soil Conservation Service, USDA	Letter
16	Olson Sisters Corporation	Letter
17	Governor of Wyoming, State Clearinghouse	Letter
18	Trout Unlimited	Letter
19	Swanson & Johnson Company	Letter
20	Forest Service, USDA	Letter
21	Defenders of Wildlife	Letter
22	Society for Range Management	Letter
23	H. Lee Trejo	Letter
24	Bureau of Mines, USDI	Letter
25	National Park Service, USDI	Letter
26	U.S. Fish and Wildlife Service, USDI	Letter
27	Wyoming Wildlife Federation	Letter
28	Wyoming Recreation Commission	Letter
29	Environmental Protection Agency	Letter
30	Wyoming Game and Fish Department	Oral Testimony by Greg Hiatt and Letter
31	Margaret M. Haggard	Oral Testimony
32	Glenda Borzea	Oral Testimony
33	International Society for the Protection of Mustangs and Burros	Oral Testimony by John C. Borzea
34	C.E. Hitch	Oral Testimony
35	Richard Redland (Livestock Operator)	Oral Testimony
36	Robert Grieve (Livestock Operator)	Oral Testimony
37	Wyoming Wool Growers Association	Oral Testimony by Jessie Baker
38	Friends of the Earth	Letter
39	University of Wyoming, College of Agriculture	Letter

used are not designed for long term predictions as outlined in this ES."

Response. The formulas and models used during the analysis of the proposed action and alternatives were used for starting points. The resource specialist was required to use his or her professional judgement in determining the accuracy for long range predictions.

2. *Comment*.(10, 11). The draft ES does not adequately evaluate the potential impacts of the proposed action or the alternatives on adjoining and/or intermingled private and state lands. The proposed action of constructing boundary fences, particularly to control livestock drifting onto the checkerboard lands is necessary.

Response. Throughout the analysis in the Seven Lakes ES, the adjoining and/or intermingled private and state lands were analyzed in conjunction with the public lands.

Construction of boundary fences to control livestock drift is particularly necessary along the northern boundary of the Seven Lakes ES area. Cattle drift from the Green Mountain planning unit across the northern boundary of the ES area has been documented by ranchers and range conservationists of Divide Resource Area. Drift of livestock from the Seven Lakes ES area across the southern boundary into the checkerboard land has not been significantly documented. Due to lack of documentation of livestock drift to the south it was determined that a boundary fence would not be necessary along the southern boundary of the Seven Lakes ES area.

3. *Comment*. (26). "However, we strongly recommend that a discussion of cumulative impacts (i.e., an overall perspective) be included in the *FEIS*."

Response. It is felt that the impact summaries and the overall impacts described in Chapter 6 enable the reader to consider the cumulative impacts. Further summarization is not, therefore, included in the FES.

Water Resources

1. *Comment*. (6). "The draft statement recognizes in a general manner that some wells and springs may go dry as a result of withdrawal of ground water for mines (p. 2-72). This impact on the program should be more adequately assessed, inasmuch as the development of at least seven surface mines and additional related water-using facilities is anticipated (p. 2-72, 2-75)...A sketch map showing the approximate location of the proposed mines with respect to the project area would aid greatly in impact assessment. The assessment of the project impacts on quantity of ground water available is made by comparision with the total amount of recharge available to the Battle Springs Formation (e.g., p. 3-5); it appears, therefore, that the approximate areal extent of the aquifer should be compared with the project area, in order to permit a more meaningful evaluation of recharge actually available to the project and to the mining and industrial development."

Response. The scope of this grazing ES covers only those impacts that would occur as a result of implementing the proposed grazing systems or alternatives. Therefore, the impacts of mining activities on water resources were not addressed.

Impacts of mining on water resources would be addressed in subsequent ES's covering any proposed mining operations.

2. *Comment*. (10). "Pg. B-9, Appendix B-3-8—The use of the Mueggler Formula as it is presented in the cited lierature, is improper. Mueggler developed his formula in Montana mountain foothills country, not desert rangelands. He specifically states in the 1965 article cited by BLM in this draft, that his curves and equations are only applicable to Northern Rocky Mountain foothill areas where stocking rates are in the 2 to 4 AC/AUM category. While the same general relationships may hold true between the two ecosystems, the use of the mountain equations, per se, is not proper without adequate qualification in the narrative Appendix of this method".

Response. Text has been revised, see Appendix B-3-8 in the FES.

3. *Comment*. (17). "The evaporation calculations referred to in comments 3 and 4 do not take into account water flowing in during the evaporation period, particularly in the case of the pits supplied from continuous operation of wells or springs. The effect of this inflow would be to maintain a higher level in the reservoir or pit, with a larger average surface exposed to evaporation. While the evaporation rate would not change, there would be a greater total evaporative loss due to this increased surface area."

Response. It is nearly impossible to estimate the rate of inflow into pits associated with wells; therefore it was assumed that rate of inflow would be such that pits were filled to the top and then no more inflow occurred. Such an assumption is necessary to get an estimate of the magnitude of evaporation from pits.

Reservoirs in the area tend to fill once each year by snowmelt and spring rains, with no other inflow occurring.

Vegetation

1. *Comment*. (10). "Page B-49, third paragraph—Although this paragraph states that Spring-Fall (PUFs) were averaged together to arrive at a Summer PUF factor, tables on Pgs. B-54-58 often do not reflect the numerical average between the two. The PUF tables should be re-examined and the narrative should be stated to reflect the true situation. Technically, the Summer PUF should not be determined by the average between Spring and Fall grazing seasons. Each plant species PUF must be determined based on its own summer merits."

Response. Text has been revised, see Appendix B-2-7 of the FES.

2. *Comment*. (10). Pg. B-49. "Also, if total acres per range type were determined using a planimeter on 7.5 minute quadrangles, the total usable acres available to grazing animals is underestimated because the corrections for slope have not been accounted for. Rangelands are seldom flat in topography, so actual allotment carrying capacity AUMs will be somewhat understated using flat acreages."

Response. The 7.5 minute series topographic maps used in computing the acreage of each vegetation type complies with the national map accuracy standards set by the Geological Survey. The amount of error produced by not compensating for slope is considered to be insignificant. Areas of excessive slope were broken out as unsuitable and were, therefore not included during computation of the total usable acres available to grazing animals.

3. *Comment*. (10). Page B-67. "Seven Lakes EIS area, plant % weight relationships are determined subjectively from a limited number of circular weight estimate plots, systematically placed by examiners following a linear transect through the range type. Range condition determined from percent dry weight extrapolations of a fixed number of Weight Estimate plots will only produce apparent rangeland condition. The % dry weight plant relationships found in a fixed number of micro-habitat plots may not truly reflect the composite macro-habitat range condition of a large range type."

Response. The weight estimate method requires the establishment of transects of plots through each vegetation type. The transects were placed in a fashion which give a representative sampling of the vegetation type. The number of plots required to give a representative sampling depends upon the size of the vegetation type. Following this procedure, a fixed number of plots properly reflects the condition of a large vegetation type.

4. *Comment*. (10). "Pg. B-104, Appendix B-3-9—It is doubtful that *Poa Secunda*, listed on Pg. 1-16 as a key species, it intended to be a key management goal plant species. If it is not, perhaps a Table 1-8 name change to "Phenology of Key Monitoring Species By Allotment"would be more appropriate. In Appendix B-3-9, would *Poa Secunda* be expected to respond as the narrative indicates?"

Response. Text has been revised, see Table 1-8 in the FES.

5. *Comment*. (10). "Pg. B-68, last paragraph, right column—The relationships between the weight of current years vegetation growth on a vegetation type or range site, and its range condition, are not necessarily linear, or direct, when plotted on a graph. The grams production by species in a range site is influenced by a number of variables, including current years growing conditions, vigor, and micro-climatic effects. It is technically inappropriate to subjectively modify a numerical (apparent) range condition rating using only the weight of current years vegetation growth."

Response. When using production to determine range condition, in conjunction with species composition, it is important to use a production figure which would represent the average production of that range type. It is technically inappropriate to subjectively modify a numerical range condition rating using only the weight of current year's growth *if* that year could be considered a drought year or a year of excessive forage production. If the year(s) could be considered normal for that particular range site then the numerical rating could be modified without bias.

Associate Professor Herb Fisser of the Range Management section of the University of Wyoming was contacted for information concerning the annual precipitation during 1975 and 1976. Dr. Fisser indicated that the two years in question could be considered normal when they were averaged together. Therefore, it was determined that the production figures could be considered normal for that area and used to subjectively modify the range condition rating.

Species composition alone may not give a true picture of the range condition because the plants may be present but could be very poor in terms of vigor. Therefore, species composition alone would result in a range condition higher than the actual situation.

6. *Comment*. (30). "The present carrying capacity is based on a 1964-65 Ocular Reconnaissance Survey. Prior to activation of non-use, new, long-term forage production and vegetation trend data should be collected and used to recalculate the carrying capacity for all major herbivores in the Seven Lakes Area. At present, range areas under non-use provide much yearlong forage and cover for wildlife and wild horses."

Response. During the summer of 1975 and 1976, BLM employees conducted a vegetative survey on the Seven Lakes ES area (see Appendix B-2-7 in the FES). Using this survey, the carrying capacity was determined for summer and winter cattle and summer and winter sheep as well as yearlong horses.

Wildlife

1. *Comment*. (13). "However, I do feel that the east-west fence is very necessary, but that the 27 miles of let down fence is not only unworkable but unnecessary. If a standard type fence as proposed for use in the Red Desert area were used, it would not prevent the migration of game and if gaps were provided in the corners, there would be no winter loss of antelope."

Response. Since the Bureau cannot exactly predict snow conditions, animal movements, or timing of migrations, it is felt that as much protection against losses as possible is needed. The risk of losses would be greatly reduced by letting the entire fence down.

2. *Comment*. (32). "The ES states that pronghorn in fenced areas have twice the mortality rate as those in unfenced areas. I would question that only twice the mortality rate would occur, especially after reviewing reports made by Riddle on the 1971-72 severe winter loss of pronghorn."

Response. This information was taken from Riddle and Oakley 1972 (see References section) which was the best available information.

3. *Comment*. (19). "On page 3-19 this statement on fencing presupposes and makes a conclusion when it states: 'It can only be stated that substantial but unquantified losses could occur.' Substantial is an ambiguous word and means different things to different people. Losses due to 3 wire fences are not documented and to quote Riddle and Oakley as a basis for a conclusion unfairly projects an adverse situation which in fact may never exist. Losses were high in the winter of 1917-18

and in 1948-49 when few if any fences were in place with a much smaller pronghorn population. I would submit the sentence beginning on line 44 through line 48, left hand column should be deleted."

Response. The ES states that these 3-wire fences can be an effective barrier if snow conditions are severe enough not to allow passage. Riddle and Oakley state that all fences can be effective barriers in such snow conditions. The projected impacts are based on the concept of impassable barriers. Severe losses of pronghorn were the result of both weather and barriers in 1971-72. Since it is impossible to accurately estimate future losses, the impact analysis was expressed in qualitative terms.

4. Comment. (26). "Page 1-31, paragraph 7—We are aware of no U.S. Fish and Wildlife Service involvement in identification of objectives for pronghorn, mule deer, sage grouse, raptors, waterfowl, etc., in the Seven Lakes Grazing Area, as is stated."

Response. The Interrelationships section of Chapter 1 in the FES has been revised.

5. Comment. (19). "On page 2-25 the statement reads 'there are presently 32,363 AUMs available for wildlife other than pronghorn and mule deer.' I would submit these are not available as they represent the nonuse requested by permittees range conservation and should in no way be considered as available except to the permittee, at his request."

Response. "Presently available"as referred to in this section of the DES means that the forage and cover has actually been available to wildlife since it has not been utilized by livestock. Licensed nonuse not utilized by livestock is available for wildlife.

6. Comment. (10). "Map 2-8 (after Pg. 2-37). Although Appendix Section B-2-8 does explain how 'condition' for wildlife species was determined using BLM methods, the use of the term 'condition' in a context outside its normal definition (see SCS National Range Handbook) is confusing."

Response. Text has been revised, see Appendix B-2-8, Table B-7, in the FES.

7. Comment. (10). "Pg. B-105, Appendix B-8-1—Is it proper to extrapolate the antelope carrying capacity of 80,134.4 — acres of Red Desert habitat supporting 27,060 pronghorn (2.96136 acres per antelope) to the entire 512,854 acres of EIS area, much of it not the same kind of habitat as was found in the 80,134.4 Taylor Study area?"

Response. Taylor's study area included a portion of the ES area. However, the 80,134.4 acres was a typographical error which has been changed to 840,134.4 acres in Appendix B-8-1 of the FES. Thus this is not an extrapolation, but rather a comparison of study areas within this portion of the Red Desert.

8. Comment (26). "The scarcity of meadow vegetation type and its importance to wildlife warrant special protective measures to insure that sufficient amounts remain to support healthy wildlife populations...Also, inasmuch as the areal extent of this vegetation type is so small, shouldn't surveys have been made to determine which of these meadows were most productive of wildlife? Measures could then have been designed and included to protect portions of the most meadows."

Response. The wildlife habitat management plan (HMP) for the area discussed in the Interrelationships section of Chapter 1 proposes to fence the important meadow-type areas on public land in the ES area. Although these areas are not protected under the allotment management plan they will be under the HMP for the area. Importance of these areas is considered in Chapters 3 and 8. Impacts have been assessed with mitigational fencing occurring in the most productive areas.

9. Comment. (30). "The Seven Lakes ES estimates the sage grouse population in the area to be between 850 and 1200 birds. Counts of strutting grounds in and near the ES area, in both 1977 and 1978, suggest at least 1600 adult/yearling birds live in the ES area. With broods averaging 4.8 chicks per hen in July 1979, the estimated summer population exceeds 5000 sage grouse."

Response. Text has been revised, see Chapter 2, Sage Grouse in the FES.

10. Comment. (30). "The Seven Lakes ES does not mention several economically valuable wildlife species found in the ES area. Some elk from the Steamboat Elk Herd reside year-round in the western portion of the proposed Cyclone Rim allotment. Cottontail rabbits are commonly found in the ES area, yet little consideration is given to this game animal's habitat requirements or economic value. Badgers and coyotes, each found in the ES area, have economic values associated with their furs, yet they are not mentioned in the socio-economic portions of this Environmental Statement."

Response. The species mentioned above do, in fact, have economic values. However, it would be difficult, if not impossible, to determine how much revenue to attribute to the ES area from man's use of these animals. More important is the fact that these above mentioned species (elk, coyotes, badgers, etc.) would not be significantly affected by the proposed action. Because of this, economic impacts to these species are not adressed in this ES.

11. Comment. (30). "The proposed fence along the northern boundary of the ES area is contrary to Wyoming Game and Fish Department's recommendation that *no* new fences be constructed which cross vital pronghorn migration routes in this region. Although the ES is correct in stating the effect of this fence cannot be accurately predicted, it should mention that such a fence has the potential of increasing mortality for thousands of pronghorn. The ES also fails to consider what effect this northern boundary fence would have on wildlife habitat immediately north of the fence. As this fence is intended to control livestock drift from the north, drift which is poorly documented, we can expect these animals to drift to the north side of the fence, and remain there unless herded away. This concentration of livestock would probably cause rapid degradation of riparian habitat immediately north of the fence."

Response. Text has been revised, see Chapter 3 Animals section (Pronghorn—Fences, Sage Grouse—Fences, and Impact Summary—Fences) and Chapter 5 Animals section (Fences) in the FES.

12. Comment. (30). "Grazing systems should be developed which do not deteriorate riparian habitat. However, fencing may be required in some riparian areas of the Seven Lakes Area. In those areas fences should not border key raptor foraging habitat such as prairie dog towns or shorebird concentrations, since there is a good chance of raptor mortality due to the birds impacting fences. Fences should also not be so numerous that they interfere with waterfowl or shorebirds."

Response. Although there is a possibility that a raptor may collide with a fence, the overall significance of such a problem is doubtful considering the low probability, the few number of fences, and low frequency of documented raptor deaths from fences.

13. Comment. (10). "Page B-2, In A.5, upper right column--Why do MFP decisions reserve 3434 wildlife AUMs when only 1325 AUMs are needed?"

Response. These AUMs are the result of base property qualifications attached to lands purchased by the Wyoming Game and Fish Commission in the Chain Lakes Management unit. The 3,434 AUM figure came from the 1975-76 range survey and BLM has reserved these privileges for wildlife in the ES area via agreement.

14. Comment.(30). "First, there was little consideration of impacts of grazing changes on nongame species, even though these species are becoming more important both statewide and nationally and far outnumber most game species. There are far too many species to analyze possible impacts by species."

The treatment of nongame in Seven Lakes EIS is not acceptable."

Methods for predicting effects of proposed management on nongame species are available: Canutt and Poppino *1978*.

Response. Although the methods described by Cannutt and Poppino (1978) would be a better approach to estimating the impacts of the proposed action and alternatives on nongame wildlife, the baseline data on the key management species, effects of grazing, life form requirements within standard habitat types, and species distributions and abundance are not presently available for this region. In 1975 and 1976, when the Seven Lakes inventories were completed, this data was not collected, and it is therefore, not available for use in this document. However, impacts on nongame wildlife were predicted based on the life-form concept. Although the impacts may be very general in nature, not relating to individual or representative species, the statement does identify changes in species diversity, numbers, and habitat quality. This should enable the managers to make decisions based on nongame impacts.

15. Comment. (30). "Forage requirements for the 4500 summering pronghorns should be calculated using the procedure shown in Appendix B-1-1 of the Seven Lakes Grazing ES. In order to meet the Game and Fish objectives for the Red Desert herd, we will need forage reserved for 2500 wintering pronghorns in the Stewart Creek and Cyclone Rim allotments, and 1300 wintering pronghorns in the Ferris allotment. The forage required by these wintering antelope should be calculated using the equation in Appendix B-1-1, but in these calculations, $c=0.472$ should be the fractional diet similarity between winter pronghorn and winter sheep (Taylor 1975)."

The Wyoming Game and Fish objective for pronghorn in the Red Desert Herd Unit, which includes most of the ES area, is to restore this herd to the populations level present before the severe winter losses in 1971-72. We are aiming, therefore, for a summer population of approximately 12,000, with a postseason population of 10,000 pronghorn. Aerial counts of this herd during the summers of 1967, 1969, and 1972 indicate we can expect 38% of the Red Desert herd to summer in the ES area or approximately 4500 animals. We would expect these animals to be distributed with 14% of the total Red Desert herd summering in the Ferris allotment, 16% in the Stewart Creek allotment, and 8% in the Cyclone Rim allotment. Aerial counts in the winters of 1968 and 1969 indicate that up to 50% may winter in the ES area. Approximately 25%, or 2500 pronghorns of the Red Desert herd, can be expected to winter on the winter ranges of the Stewart Creek and Cyclone Rim allotments. Although 25% of the Red Desert herd is expected to winter in the Lamont-Bairoil winter ranges, a major portion of this range is outside the ES area and not all the forage required by these animals needs to be reserved in the Ferris allotment."

Response. Text has been revised, see Animals sections, Chapters 2 and 3 and Interrelationships section and Tables 1-4, 1-4a, and 1-16, Chapter 1 in the FES.

Wild Horses

1. Comment.(8). "Once again we find a statement without studies having been made on the impacts to wild and free-roaming horses from livestock grazing systems as stated on page 3-28. It is ridiculous to say the animals will adjust when there are *no* studies on the subject."

Response. Although there are not any studies concerning the adjustment of wild horses to fences, fencing has been used for range management purposes in areas known to contain wild horses. Observations indicate the wild horses within these areas have adjusted to the fences.

2. Comment. (5). "However, the Draft ES—which obviously regards the horse removal as an integral step to the success of the grazing program—is utterly devoid of any data regarding the removal."

Response. Although the environmental statement does not present any data regarding the removal of wild horses from the Seven Lakes ES area, a wild horse management plan has been drafted for the Seven Lakes ES area. The draft wild horse management plan does discuss the history of the wild horses, seasonal use areas, population conditions, removal of excess horses, etc. This wild horse management plan is available for review at the Rawlins BLM office.

Wild horse population levels for the ES area were established through the multiple land use planning process after considering resource production, other competing land uses, and public input. Forage allocations for the selected wild horse populations and the interrelationships

with livestock and wildlife were then addressed in this ES.

3. Comment.(5). "The removal plan and its impacts are part and parcel of the overall grazing program. The removal's relationship to the program, the impacts resulting from the program and alternatives to removal within the framework of the program must all be contained in the Environmental Statement. Anything less is a violation of the mandates of the National Environmental Policy Act."

Response. Although the removal of a portion of the wild horses is essential to the success of the grazing program initiated by the proposed action, the removal plan is a completely different item than the proposed action. The proposed action deals with the grazing program; the movement of livestock, construction of range improvements, and the impacts evolving from the grazing program. The removal plan is not an integral part of the grazing program as would be the grazing system section.

Analysis of the actual removal of the wild horses will be performed through an environmental assessment record and a removal plan to be completed subsequent to this ES.

Alternative 7 has been added to Chapter 8 of the FES to provide for further consideration of wild horses and wildlife. The alternative includes a wild horse population of a minimum of 200 horses and a maximum of 400, with a forage allocation for the maximum number.

4. Comment.(5). "The Bureau estimates that there are currently 240 wild horses in the area. The accuracy of this figure is impossible to gauge because no description of survey techniques is included, nor is data on population trends. Even assuming that the figure is accurate, a reduction in herd size of over 60% (240 to 95, average herd size) is indefensible."

Response. The details of the techniques for the wild horse survey and the data on population trends are included in the Seven Lakes Unit Resource Analysis. This type of information would make the ES document quite lengthy and difficult to read; therefore, this information is not included in the ES, but is available for public inspection at the Rawlins District BLM office.

During the planning process of the wild horse management plan for the Seven Lakes planning unit it was decided that the average number of horses to be managed was 130. This decision was based upon resource production, other competing land uses, and public input in the planning process. The wild horses were divided into three main herds: (1) the Cyclone Rim herd, (2) the Stewart Creek-Chain Lakes herd, and (3) the Crooks Mountain herd which is located outside the ES boundary. Reductions were proposed for each herd as follows: (1) Cyclone Rim herd—from a present number of 60 to 40 horses, (2) Stewart Creek-Chain Lakes herd—from a present level of 151 to 55 horses, and (3) Crooks Mountain herd—from a present number of 119 to 35 horses.

The management objectives of the Cyclone Rim and Stewart Creek-Chain Lakes herds (95 horses) were used to develop a management objective for the Seven Lakes ES area. The Crooks Mountain herd objectives were not used because the herd was located outside of the ES area.

Cultural Resources

1. Comment.(7). "Results of such a survey and documentation of compliance with Executive Order 11593 and 36 CFR 800 should be included in the final statement."

Response. Funding for the Seven Lakes cultural survey and contract bids will not be available in time to complete the cultural survey before the final environmental statement is published. Section 106 Compliance will be completed for all cultural resources identified prior to any disturbing action, as noted in Chapter 2, Cultural Resources section.

2. Comment.(7). "Since the Crooks Creek Medicine Wheel and Luman Ranch have been identified as eligible for nomination to the National Register, appropriate documentation of compliance with Section 106 of the National Historic Preservation Act of 1966 as outlined in 36 CFR 800 should be incorporated into the final statement."

Response. Text has been revised, see Cultural Resources section, Chapter 2 in the FES.

Recreation

1. Comment.(7). "Fence construction in the vicinity of the Continental Divide along the northwest boundary of the Stewart Creek allotment and north of Twin Buttes may affect the Continental Divide Trail. This trail has been proposed for inclusion in the National Trails System."

Response. At present, no actual trail follows the Continental Divide along the border of the Great Divide Basin. Those who hike the Continental Divide in this region do not precisely follow it but as in the mountain ranges, only generally follow it. In all probability the Continental Divide Trail would be located north of the actual divide in the Seven Lakes ES area for the following reasons:

(a) The Continental Divide runs through the Lost Soldier and Wertz oil fields near Bairoil. The area to the north is more scenic and has more water.

(b) The section of the divide that traverses the northern part of the Stewart Creek allotment is without water. In order to develop this section for hikers, wells would be necessary. Hikers typically cross this area at least as far north as Crooks Creek. Other hikers traverse the area from north to south just west of Lost Soldier Divide, taking advantage of water along Stewart Creek.

If the Continental Divide Trail was located on the actual divide as shown on Map 1-1 of the FES, it is difficult to say what effect the proposed fences would have. Through the Great Divide Basin area the divide crosses private lands, highways, and fences. It leads through oil fields, intensive agricultural developments, and would take the hiker very close to several active uranium mines. The impact of these proposed fences would then

be relatively minor compared to the existing activities along the trail.

Wilderness

1. *Comment*.(12). "I was surprised at the shoddy treatment you gave the wilderness resource. You identify four potential wilderness areas, and then quickly write them off because of surrounding developments. It is obvious that your intentions are weighed heavily towards the destruction of this wilderness resource."

Response. The ES identifies four areas "... which have been identified as clearly not having wilderness qualities" The remainder of the area (approximately 85%) may have, although the determination has not yet been made. The text of the Wilderness section of Chapter 2 of the FES has been revised to more clearly state the present situation.

Livestock Grazing

1. *Comment*.(33). "We also had a lot of discussions and plans on the let down fences. It seems there are three people involved in letting down fences. One is the BLM and the other is the land user and the third is the Wyoming Game and Fish and nobody specifically has the job, and when a panel is suppose to be let down, the individual is probably sitting by the fireplace at home. The animals are left out to suffer."

Response. Chapter 1, Range Improvements, Fences, state the "fence would be let down by BLM personnel starting each October 20, and would be re-erected by the same starting each May 20."

2. *Comment*.(15). "It is assumed throughout the report that grazing during the growing season will lower range condition. Most research indicates that if the proper degree of utilization is made on key species during this grazing period, range condition can be maintained and improved."

Response. It has been assumed that grazing during the growing season results in a reduction of vigor, seed production, litter accumulation, and vegetative production. When analyzing range condition, it is necessary to consider the grazing system, the treatments, and the present range condition. The grazing system must be analyzed; not the effect of grazing during one grazing season only. When analyzing range condition, the grazing system, treatments, and the present range condition were considered.

3. *Comment*.(26). "Page 1-18, paragraph 3—The Lost Creek Pasture would be rested year-round for the first 3 years. However, none of the remaining pastures would be rested year-round and after the fourth year, neither would the Lost Creek Pasture. Some future year-round resting of pastures seems desirable for proper shrub management. That practice would certainly benefit wildlife."

Response. All of the pastures received a rest during a portion of the growing period at least once every 3 years. During this period the vegetation would improve in vigor, production, and seed production. The Lost Creek and Luman pastures would be grazed only during the winter (December 15 through March 31). This leaves the pasture without grazing pressure throughout the growing period every year. The Cyclone pasture would be grazed during the growing period by summer sheep but this use would be localized to approximately one-third of the allotment. The adverse impacts of the summer sheep grazing have been mitigated by mitigation measure number 3 (see Chapter 4 of the FES). Overall, yearlong resting of a pasture would not significantly increase the beneficial impacts of the vegetation compared to the proposed action.

4. *Comment*.(13, 14). The proposed conversion rate of 10 sheep to 1 cow is in actuality a 50% reduction in numbers, which is excessive."

Response. The conversion ratios, which are used when changing a class of livestock, were based upon the suitable properly usable forage available for each class of livestock in each allotment. Any less of a reduction in numbers than 50% when changing from sheep to cattle would result in over-utilization of the range.

5. *Comment*.(16). "In setting up grazing seasons, we might suggest that in the elevation approaching 7,000 feet, the winter use of the land be scrutinized. People who attempted to use the areas approaching Cyclone Rim suffered abnormal losses and ultimately were forced to give up their operation. Fall use would be more practical."

Response. The seasonal patterns of grazing by livestock were based on the operator's historical use and desires. Sheep use has historically been yearlong, but most is taken from October to May.

During the preparation of the AMPs, suitability relative to snow cover was included during the process. Areas which received a large amount of snowfall and would not support a winter operation were considered unsuitable. The majority of this unsuitable area included the proposed Sand Spring pasture in the Stewart Creek allotment and the area along Cyclone Rim in the Cyclone Rim allotment.

6. *Comment*.(19). "Page 1-22: I would wonder if there is not a 20 day period when the fences are in the let down position during May that the cattle which are permitted to enter May 1 would not be controlled by fences. It would seem more practical to have the let down fences in place by May 1 as snow cover should be gone by that date and it should not endanger antelope movement."

Response. In areas of let-down fence (Stewart Creek and Cyclone Rim allotments) cattle grazing would not be allowed until May 20. Cattle grazing would be allowed beginning May 1 in the Ferris allotment but there is no proposed let-down fence.

7. *Comment*.(14). "I am of the further opinion that the Stewart Creek and Ferris Mountain allotments should be combined into a single allotment. This would assure a more uniform grazing pattern for the area and an increased utilization for everyone concerned. Possibly a change of the allotment line would help this problem."

Response. Lost Soldier Divide is a natural landscape barrier which extends approximately two-thirds the dis-

tance of the western boundary of the Ferris allotment. Only one-third of the western boundary of the Ferris allotment is considered negotiable by livestock. Movement of livestock between the proposed Stewart Creek and the Ferris allotments must take place along the northern one-third of the Ferris allotment western boundary. This would result in a concentration of livestock in the northern portion, thus resulting in overutilization of the vegetation. This would not present a managable system of livestock grazing.

8. Comment. (10). "Pg. B-4, Appendix *B-1-4—These Suitability Standards* developed for this EIS area are not technically acceptable, because they are too uniform between livestock species and seasons of use, and they do not include modifiers based on the proposed management of the resource'."

Response. The range suitability standards developed for the Seven Lakes ES area were technically reviewed and modified where necessary by the resource specialist during the AMP development. Modifications were made to make the suitability standards more appropriate to the Seven Lakes ES area. These standards are believed to be acceptable and portray a realistic set of standards for the Seven Lakes ES area.

9. Comment. (30). "The primary justification for the added fencing is to control summer cattle drift from the Lander BLM District, yet, this ES gives little documentation of such drift, and no consideration to alternative methods of controlling drift".

Response. The summer cattle drift is documented in the Livestock Grazing sections of Chapters 2 and 3 of the FES.

The purpose of range improvements is to provide for improved livestock distribution and to improve range management. The fence along the northern boundary of the ES area was considered necessary for the proper management of the ES area. Stoddart, Smith, and Box (1975) have stated that salting and herding may be used in certain instances, but they are only partially effective. Water is considered by many to be the limiting factor on rangelands in the west. The summer cattle drift from the Lander Resource Area follows along Lost Creek which contains water. Salting and herding would not be effective in "pulling"the cattle from the water. The most effective means of preventing the drift of summer cattle would be the proposed fence.

10. Comment. (19, 36). On page 1-14 of the DES, Treatment A states "Sheep bands would be required to be moved at least every 7 days a minimum of 1½ miles in the Ferris and Stewart Creek allotments and 3 miles in the Cyclone Rim allotment" Commentator 19 stated that the above portion of Treatment A should be modified to read, "Sheep bands should be moved every 7 days a minimum distance of 7 miles if weather and natural conditions are favorable to the welfare of the sheep" and also suggested constructing windbreaks. Commentator 36 stated that during storm conditions sheep cannot be moved every 7 days and that the above portion of Treatment A be incorporated as a suggestion rather than a specific requirement.

Response. If the requirement concerning movement of sheep from bedgrounds every 7 days a minimum distance of 3 miles were worded in the manner suggested, the BLM would not have the control necessary for the management of public lands. Additional analyses of the requirement and potential impacts has been included in the ES (see Livestock Grazing sections, Chapters 3 and 5 of the FES).

Mineral Resources

1. Comment. (9). "In Chapter 3, the environmental impact of the proposed grazing management plan is discussed according to, generally, the same categories. There is no comment on 'mineral resources.' While we have no special expertise to offer on the subject, we note the omission with curiosity and interest. We think some analysis of the impact of the grazing plan on mineral exploration and development, the associated construction of roads and facilities, etc., would be in order."

Response. There would be no significant impacts as a result of implementing the proposal, on mineral exploration and development and construction of roads and facilities. Therefore, no analysis was made in Chapter 3.

Socioeconomic Conditions

1. Comment. (29). "In light of the aforementioned recommendation, further analysis should be included in the final EIS giving the reader a better sense of the costs and benefits (both monetary and non-monetary) associated with the proposed action and the alternatives. Cost per additional AUM might be a helpful measurement in comparing the value of any increased levels in the document than is contained in Table 1-5. Consideration should also be given to the economic benefits associated with potential increases in hunting and recreation associated with larger wildlife populations".

Response. The economic analysis focuses on income, employment, rancher flexibility, ranch value and public finance, in order to predict impacts on the local and regional economy. Benefit-cost studies for the AMPs are available for review in the Rawlins District office.

The economic benefits associated with potential increases in hunting and recreation associated with larger wildlife populations are included in the Socioeconomic section, Chapter 3 of the FES.

2. Comment. (39). "Page 1-10, Column 2, Paragraph 3: I think it is a little unfortunate that more explanation and more information on the benefit-cost analysis cannot be presented in these environmental statements".

Response. Appropriate benefit-cost information is included in the document to the extent necessary for proper impact analysis.

In the FES, the Socioeconomic sections (Chapters 2, 3, and 8) were modified to reflect a more thorough and complete explanation of the present situation and impact analysis.

3. Comment. (39). "Still on page 2-65: The aggregate livestock value, $286,286 is multiplied by a 'livestock in-

dustry income multiplier found in the BLM socio-economic data system' to produce a total income effect of $466,903. Apparently, the multiplier found in the BLM socio-economic data system is about 1.631. That seems to be considerably less than the multipliers found in input-output studies done in Wyoming and probably in other western range livestock areas. The multiplier in the range of 2.0 and 2.5 might be more reasonable. One could perhaps wonder where the BLM socio-economic data system found this livestock industry income multiplier.

"Using a weighted average of about $14 per AUM and a multiplier of 1.631, I have an income impact of $22.83 per AUM, or about 5.5 times that first calculated for the adjacent and quite similar Sandy ES area.

"I thought somewhere in reading this, or in conversations with Roy Allen, or someone else, I was told that a multipler of 2.5 was to be used. On the basis of that misconception, I had assumed that this aspect of the EIS had been well handled. Had I realized that the multiplier was only 1.631, I may have made a much greater effort to get these statements in prior to the deadline for accepting statements. If I use a multiplier of 2.25, which I have used for some purposes, and $14 per AUM, the impact would be $31.50, or about 8 times that first estimated for the Sandy ES. It would also be about 38% more than calculated for Seven Lakes.

"Page 2-68, Left Column, Paragraph 1: Apparently the same income multiplier used for livestock is used for the recreation expenditures. Statements presented by myself and others in connection with the Sandy draft grazing EIS outlined the procedures which should be followed in conncection with the recreational expenditures. Only expenditures by non-residents of the area should be treated as new income to the area and subject to the multiplier. This is not a very large error."

Response. A review of research done in Wyoming supports the suggestion that an income multiplier of 2.25 would be more appropriate. The FES has been changed (see Tables 2-38 and 3-12 and the Socioeconomics sections of Chapters 2 and 8) to reflect this income multiplier. The income multiplier used for recreation is 1.035. This reflects the fact that the past majority of the hunting income in the ES area is "consumption income", not new money brought into the region by out-of-state hunters.

4. *Comment*.(39). "Pages 2-65 and 2-66: There is an indication that in 1972 'farm earnings account for 12% of personal income in Carbon County, 6% in Fremont County, and 5% in Sweetwater County.' Considering only farm earnings apparently ignores wages paid to hired farm employees, and rent paid to non-farm landlords, exluding the government. It would seem preferable to me to include these additional items of net income that trace directly to agricultural operations. I am not sure how 'farm earnings' are defined in reports the BLM uses. If I use 1972 data from the Statistical Reporting service of U.S.D.A., for all of Wyoming the data are as follows: realized net farm income, $97 million; total net income, $96.9 million; hired labor expenses, $32.5 million; net rent to nonfarm landlord, $11.2 million. The combination of wages and net rent amount to about 45% of either RNFI, which does not consider inventory changes, or total net income, which does consider inventory changes. Viewed another way, RNFI or TNI accounts for only about 70% of the total payments from agriculture to individuals in *1972*."

Response. The material on pages 2-65 and 2-66 of the DES is designed to give the reader a generalized view of the imporatance of the Seven Lakes agricultural operations in a regional context. The intent is to show that while the operations are important in the ES area, their impact on the region is minor.

5. *Comment*.(39). "Page 2-68, Bottom of Left Column & Top of Right Column: There is an indication that the equivalent of '9.09 jobs were generated to active ES area BLM livestock forage on the average over the years 1972-76 (see Appendix B-3-7 for methodology and calculations). This consitutes approximately .01% of total regional agricultural employment and a virtually unnoticeable percent of total regional employment.' In fact, 9.09 is one percent of 909. It is .01% of 90,900. I think your statement probably should indicate that is approximately 1% of total regional agricultural employment rather than *.01%*."

Response. This oversight has been corrected; see Employment section, Chapter 2 in the FES.

Mititgating Measures

1. *Comment*.(10). "Pg. 1-22. In order to mitigate the sacrifice effects of grazing around watering facilities, propose fencing the overflows into 1-5 acre wildlife enclosures. This would provide a considerable amount of excellent protected habitat, especially for smaller wildlife species."

Response. Text has been revised to include this mitigating measure; see Chapter 4 in the FES.

Alternatives—General

1. *Comment*.(29). "Instead, EPA believes that an additional alternative, similar to alternative 4, but with even more restrictive authorization of livestock use, so that the active livestock use of the alternative is *not* ... "higher than the present level of active livestock use"(8-26), might better improve the quality of the range, water quality, cultural resources preservation and wildlife habitat of the study area through more natural processes. It may be more appropriate to limit capital expenditures to those items which are clearly necessary to allow natural reclamation, such as fencing of streams. Although this approach to range improvement would cause some hardship to the handful of affected ranchers, it appears to be potentially a more environmentally sound and cost effective approach to the problem."

Response. The levels of livestock use analyzed by the alternatives range from 133 authorized livestock AUMs to 55,730 authorized livestock AUMs. The alternative suggested would have an AUM level "not higher that the present level of active livestock use". Therefore, the

suggested alternative would have an AUM level of approximately 15,000 to 20,000. The "no action"alternative which is analyzed in the FES, has an AUM level of 22,288. Impacts to the vegetative resource from livestock would not significantly differ between the 15,000 AUM level and the 22,288 AUM level. The suggested alternative "might better improve the quality of the range, water quality, cultural resources preservation and wildlife habitat of the study area through more natural processes" The "no action alternative proposes no new additional water developments or gap fences. It would be a continuation of the present situation. The suggested alternative would therefore, not offer a level of analysis significantly different from the "no action"alternative.

Alternative 1

1. Comment.(10). "Pg. 8-1, Alternative 1: No Action--Although this alternative presented as a "no change in the present situation", this is not really the case. The narrative proposes some changes to the present situation, such as (1) elimination of non-use AUMs, and (2) changing the present allotment boundaries. If the "No Action"is really a no action, then the present situation should be the evaluated situation."

Response. The elimination of the nonuse AUMs was necessary for proper analysis of the "no action"alternative. At the present time a larger proportion of the privileges are being taken as nonuse. To analyze the "no action"alternative the average annual active use over the 5-year period from 1972 to 1976 was considered to be the livestock use at the present time. Analysis of a level of total activation of livestock qualifications does not represent the present situation. This alternative does not suggest a reduction in the active privileges of the livestock operators.

Alternative 7

1. Comment. (27, 21, 33). Three commentators expressed a need for an additional alternative which would be more responsive to the needs of wildlife and wild horses."

Response. These comments have been used to develop the management components of a new alternative which is described and analyzed in Chapter 8, Alternative 7, in the FES.

APPENDIX B

B-1-1 Methods used for computations of forage reservation
B-1-2 Legislative provisions for protection of cultural resources
B-1-3 Grazing use assumptions
B-1-4 Range suitability criteria and standards for Seven Lakes

B-2-1 Soils classification system
B-2-2 Soil site productivity potentials
B-2-3 Range site descriptions
B-2-4 Soil and wind erodability
B-2-5 Method for determining evaporation losses from reservoirs
B-2-6 Determination of Visual Resource Management (VRM) classes
B-2-7 Description of methodology used to determine the forage production in the Seven Lakes ES area
B-2-8 Wildlife condition
B-2-9 Range trend form
B-2-10 Range condition
B-2-11 Nongame, smallgame wildlife observed in the ES area
B-2-12 Representative wildlife of the Seven Lakes ES area
B-2-13 Aquatic habitat evaluation procedures
B-2-14 Dietary overlaps used in the ES
B-2-15 Explanation of current level of livestock use
B-2-16 Apparent trend of pronghorn habitat
B-2-17 Scientific and common names of plants
B-2-18 Sediment yield factor rating
B-2-19 Range transects in ES area
B-2-20 Soil mapping units in the Seven Lakes ES area
B-2-21 General properties of the soils in each map unit
B-2-22 Description of methodology used to determine maximum potential forage production
B-2-23 Regional Cultural Resource Sampling Design (Metcalf, 1976)

B-3-1 Development of HYMO: Surface Runoff and Soil Loss Estimates of the Northeastern Great Divide Basin using HYMO
B-3-2 Determination of runoff by use of infiltration rates
B-3-3 Method for determining evaporation losses
B-3-4 Methodology used in determination of present key species composition
B-3-5 Methods of computing affected area
B-3-6 Proper allocation of livestock competitive forage for wild horses
B-3-7 Socioeconomic analysis
B-3-8 Method of determining intensity of grazing
B-3-9 Methodology for determining future key species composition in 1998
B-3-10 Methodology for predicting range condition
B-3-11 Pronghorn AUMs available with water development
B-3-12 Determination of future wildlife habitat condition

B-4-1 Effectiveness of let-down fence

B-8-1 Breakdown of AUMs under the proposed alternative of elimination of livestock grazing
B-8-3 Methodology used in determining predicted production in 1998: Alternative 2
Methodology used in determining present key species composition: Alternative 2
Methodology used in determining future key species composition in 1998: Alternative 2
B-8-4 Methodology used in determining acreage disturbed by range improvements
B-8-5 Distribution of federal AUMs under Alternative 1
B-8-6 Methodology used in determining predicted production in 1998: Alternative 5
B-8-7 Methodology used in determining the acreage within each condition class in 1998: Alternative 1

APPENDIX B-1-1

Methods Used For Computations of Forage Reservation

A. Method of Computing Wildlife Forage Reservation

1. All wildlife numbers used were provided by Wyoming Game and Fish and are their management goals.

2. Numbers by species are as follows:

a. *Pronghorn*

(1) Some 5,000 use the ES area for 6 months, approximately November through April. It is assumed that all pronghorn move out of the Arapahoe allotment at this time because of heavy snows.

(2) Some 1,339 use the ES area for 6 months, approximately May through October. The figure given BLM by the Wyoming Game and Fish Department for the Seven Lakes Planning Unit was 1,800. The Ferris allotment is said, by the Wyoming Game and Fish Department, to have 360 of these. The 1,440 remaining are in the Arapahoe, Stewart Creek, and Cyclone Rim allotments. Since no better data are available, the number in Stewart Creek and Cyclone Rim is derived by proportioning the pronghorn among the allotments according to the forage available in each allotment. This method shows 979 pronghorn through the summer in the Cyclone Rim and Stewart Creek allotments combined. Adding this number to the 360 in the Ferris allotment gives a total of 1,339 pronghorn in the ES area through the summer.

b. *Mule Deer*

(1) Some 175 mule deer use the ES area year-round.

3. All forage is expressed in AUMs on a winter sheep basis.

4. The methods used to determine the forage allocation for each of the two wildlife species were as follows:

a. *Pronghorn*

$$\frac{(axb)(c)}{d} + \frac{(exb)(c)}{d} = \text{Winter Sheep AUMs used by pronghorn,}$$

where a = 5,000 pronghorn in the ES area through the winter, b = 6 months,

c = .098, the fractional diet similarity between yearlong pronghorn and winter sheep as observed by Hansen (1975) in the Wyoming Red Desert,

d = 2.98, which is the ratio of 7.698 acres per winter sheep AUM — from the 1975-1976 BLM weight estimate forage survey of the Seven Lakes Planning Unit to 2.587 acres/pronghorn month (from a Wyoming Game and Fish Department study conducted in the same area by Taylor [1975]), and

e = 1,339, the number of pronghorn in the ES area through the summer.

Therefore,

$$\frac{(5{,}000x6)(.098)}{2.98} + \frac{(1{,}339x6)(.098)}{2.98} = 1{,}251,$$

the minimum number of winter sheep AUMs that must be reserved for pronghorn.

b. *Mule Deer*

$$\frac{(axb)(c)}{d} = \text{Winter sheep AUMs used by mule deer,}$$

where a = 175 mule deer year long in the ES area,

b = 12 months,

c = .14, the fractional diet similarity between yearlong deer and yearlong sheep, from BLM Manual Technical Supplement 66016, and

d = 4, the number of mule deer months equivalent to one AUM.

Therefore,

$$\frac{(175x12)(.14)}{4} = 74,$$

the minimum number of AUMs that must be reserved for mule deer.

5. Adding the forage reservations for both species of wildlife at least 1,325 winter sheep AUMs of forage must be reserved. MFP decisions and the AMPs reserve 3,434 winter sheep AUMs for wildlife.

B. Method of Computing Wild Horse Forage Reservation

1. MFP decision and the Seven Lakes Herd Management Area Plan (HMAP) call for a maximum of 135 wild horses in the ES area.

2. The fractional diet similarity between wild horses and sheep is .287, from Hansen (1975).

3. One horse month is equivalent to one AUM (BLM Instruction Memorandum No. 76-339).

4. Therefore, the minimum number of AUMs to be reserved for wild horses is

$$\frac{(135x12)(.287)}{1} = 465.$$

C. Ratios Used to Convert AUMs Among Classes and Seasons of Livestock

1. Conversion ratios are based upon the ratios among livestock classes of AUMs available after completion of water developments. Computations are available for review at the Rawlins District Office.

a. *Ferris Allotment*

To convert summer cattle AUMs to winter sheep AUMs, multiply summer cattle AUMs by 2.07.

b. *Stewart Creek Allotment*

To convert summer cattle AUMs to winter sheep AUMs, multiply summer cattle AUMs by 1.71.

c. *Cyclone Rim Allotment*

To convert winter cattle AUMs to winter sheep AUMs, multiply winter cattle AUMs by 1.41.

To convert summer sheep AUMs to winter sheep AUMs, multiply summer sheep AUMs by 1.89.

Conversion factors used by allotment to convert summer cattle AUMs, summer sheep AUMs, or winter cattle AUMs to the common basis of winter sheep AUMs were derived from the suitability analysis originally prepared for each proposed AMP. These are available for public inspection and perusal in the Rawlins District BLM office.

In the Ferris allotment, summer cattle and winter sheep are proposed to graze. The allotment grazing capacity for winter sheep was determined to be 5,200 AUMs, with 2,517 AUMs for summer cattle. The ratio of 2,517 to 5,200 is 1:2.07. This ratio therefore becomes the conversion factor for summer cattle to winter sheep AUMs.

In the proposed Stewart Creek allotment the conversion factor was determined in the same manner. Twenty thousand, nine hundred and twenty-two point nine AUMs were found to be presently suitable on public land for winter sheep and 12,200.4 AUMs were found for summer cattle. Thus, the conversion factor for summer cattle to winter sheep was determined to be 1:1.71.

Conversion factors for the proposed Cyclone Rim allotment were based on proposed winter cattle, winter sheep, and summer sheep use. In the allotment, there were 33,820 presently suitable winter sheep AUMs on public land, 23,986 similar winter cattle AUMs, or 17,894 similar summer sheep AUMs. Thus, the conversion factor from winter cattle to winter sheep AUMs was 23,986 to 33,820 or 1:1.41. Conversion from summer sheep to winter sheep AUMs was 17,894 to 33,820 or 1:1.89. To convert from winter sheep to one of the other classes of livestock in an allotment, the inverse (1/x) of the conversion factor (x) should be used.

APPENDIX B-1-2

Legislative Provisions for Protection of Cultural Resources

A. The Antiquities Act of 1906 (34 Stat. 225; 16 USC 432, 433), is the basic legislation for the preservation and protection of antiquities on all public land. It provides penalties for those who excavate or appropriate the values without Secretarial permit; provides for the establishment by Presidential proclamation of national monuments from the public lands, and provides for permits for investigation of cultural and scientific resources to be issued to public scientific and educational institutions.

B. The National Historic Preservation Act of October 15, 1966 (80 Stat. 915; 16 USC 470), expands the national policy toward cultural resources to include those of state and local as well as national significance which should be preserved as a living part of our community life and development in order to give a sense of orientation to the American people. Section 106 directs all federal agencies to take into account the affect of its actions on National Register properties.

C. The National Environmental Policy Act of 1969 (83 Stat. 852; 42 USC 4321) establishes national policy for protection and enhancement of the environment. Part of the function of the federal government in protecting the environment is to "preserve important historic, cultural, and natural aspects of our national heritage."

D. The Reservoir Salvage Act of June 27, 1960 (74 Stat. 220, 221; 16 USC 469), as amended by the Historic and Archeological Data Preservation Act of 1974 (88 Stat. 1974; 166 USC 469), provides for the preservation of historical and archeological data which might otherwise be lost as the result of construction projects with federal funds.

E. Executive Order 11593 (Protection and Enhancement of the Cultural Environment) directs all federal agencies to inventory their cultural resources, to submit to the National Register of Historic Places all qualified sites meeting the criteria, and to protect all nominated sites. It also directs the federal agencies to use due caution on all cultural resources until inventory and evaluation takes place.

APPENDIX B-1-3

Grazing Use Assumptions

An assumption was made regarding the distribution of grazing use for the present situation, the proposed action, and the alternatives. The assumption is that actual grazing use by cattle has been 30% above the licensed cattle use in the existing Seven Lakes Grazing allotment because of unauthorized drift of cattle into it from the Green Mountain allotment. Authorized cattle use is 10,256 AUMs; therefore, the drift has amounted to 3,077 AUMs.

Within the boundaries of the new Seven Lakes Planning Unit, the same amount of unauthorized drift is assumed to continue (3,077 AUMs). Sixty percent of these AUMs (1,846) would be in the Arapahoe Creek allotment which is outside the ES area, leaving 1,231 AUMs in the ES area. Nine hundred and twenty three of these AUMs of use are assumed to be in the Cyclone Rim allotment and the remaining 308 are distributed in the Stewart Creek allotment.

Under Alternative 1, 90% of the 2,935 authorized cattle AUMs would be used in that portion of this alternative's proposed Seven Lakes allotment which would be the same area occupied by the Stewart Creek allotment in the proposed action. Ten percent of the AUMs (294) would be used in the area of the Cyclone Rim allotment of the proposed action. BLM initiated trespass actions, it is assumed, would end the drift by the short term. No drift would occur during the long term.

Because of winter snow conditions, all of the authorized sheep use (57,818 AUMs) is assumed to have been used up to the present time in the area of the proposed Seven Lakes allotment of Alternative 1. No unauthorized drift of winter sheep is assumed. Ninety percent of the 57,818 AUMs has been used in the proposed Cyclone Rim allotment area (52,036 AUMs), and 10% of the use (5,782 AUMs) has been made in the area of the proposed Stewart Creek allotment.

This assumption is based on the best estimates of grazing use by Divide Resource Area range conservationists.

APPENDIX B-1-4

Range Suitability Criteria and Standards for Seven Lakes

Summer Cattle

1. Service area of water is greater than 4 miles ..... P.S.*
2. Service area of water is less than 4 miles
   3. Current *and/or* potential production of usable perennial forage is less than 25 pounds per acre (capacity is less than 32 acres/AUM) ..... U.***
   3. Current *and/or* potential production of usable perennial forage is greater than 25 pounds per acre (capacity is greater than 32 acres/AUM) ..... S.**
      4. SSF is 60 or greater ..... U.
      4. SSF is less than 60
         5. SSF 40-60
            6. Slope greater than 20% ..... U.
            6. Slope less than 20% ..... S.
         5. SSF less than 40 (see Table B-1)

Winter Sheep

1. Current *and/or* potential production of usable perennial forage is less than 25 pounds per acre (capacity is less than 32 acres/AUM) ..... U.
2. Current *and/or* potential production of usable perennial forage is greater than 25 pounds per acre (capacity is greater than 32 acres/AUM) ..... S.
   3. SSF is 60 or greater ..... U.
   3. SSF is less than 60
      4. SSF 40-60
         5. Slope greater than 20% ..... U.
         5. Slope less than 20% ..... S.
      4. SSF less than 40 (see Table B-2)

Summer Sheep

1. Service area of water is greater than 8 miles ..... P.S.
2. Service area of water is less than 8 miles
   3. Current *and/or* potential production of usable perennial forage is less than 25 pounds per acre (capacity is less than 32 acres/AUM) ..... U.
   3. Current *and/or* potential production of usable perennial forage is greater than 25 pounds per acre (capacity is greater than 32 acres/AUM) ..... S.
      4. SSF is 60 or greater ..... U.
      4. SSF is less than 60
         5. SSF 40-60
            6. Slope greater than 20% ..... U.
            6. Slope less than 20% ..... S.
         5. SSF less than 40 (see Table B-2)

Winter Cattle

1. Service area of water is greater than 4 miles ..... U.
2. Service area of water is less than 4 miles
   3. Current *and/or* potential production of usable perennial forage is less than 25 pounds per acre (capacity is less than 32 acres/AUM) ..... U.
   3. Current *and/or* potential production of usable perennial forage is greater than 25 pounds per acre (capacity is greater than 32 acres/AUM) ..... S.
      4. SSF is 60 or greater ..... U.
      4. SSF is less than 60
         5. SSF 40-60
            6. Slope greater than 20% ..... U.
            6. Slope less than 20% ..... S.
         5. SSF less than 40 (see Table B-1)

*P.S. means Potentially Suitable
**S. means Suitable
***U. means Unsuitable

An example of how the range suitability standards for summer cattle were used is shown on Map B-1. Areas which are suitable or potentially suitable due to water, production, slope, and SSF are depicted on Map B-1. Locations of permanent and intermittent water sources are also shown on the map. For an area to be considered suitable for summer cattle grazing, there must be a permanent water source within 4 miles, the production must be at least 25 pounds per acre, and the slope and the SSF values must be met. All criteria must be met for the area before it would be considered suitable.

Areas depicted by green on Map B-1 are suitable in terms of production but are not within 4 miles of a permanent water source; therefore, they are potentially suitable.

The off-green areas depicted on the map are more than 4 miles from an intermittent or permanent water source and are considered potentially suitable.

Areas such as those discussed above were delineated for the entire Seven Lakes ES area for summer cattle, winter cattle, summer sheep, winter sheep, summer horses and winter horses.

An intermittent source of water is defined as one which has water available during the spring of the year or during periods of storm runoff. A permanent source of water provides water yearlong, and dry has no water, regardless of season.

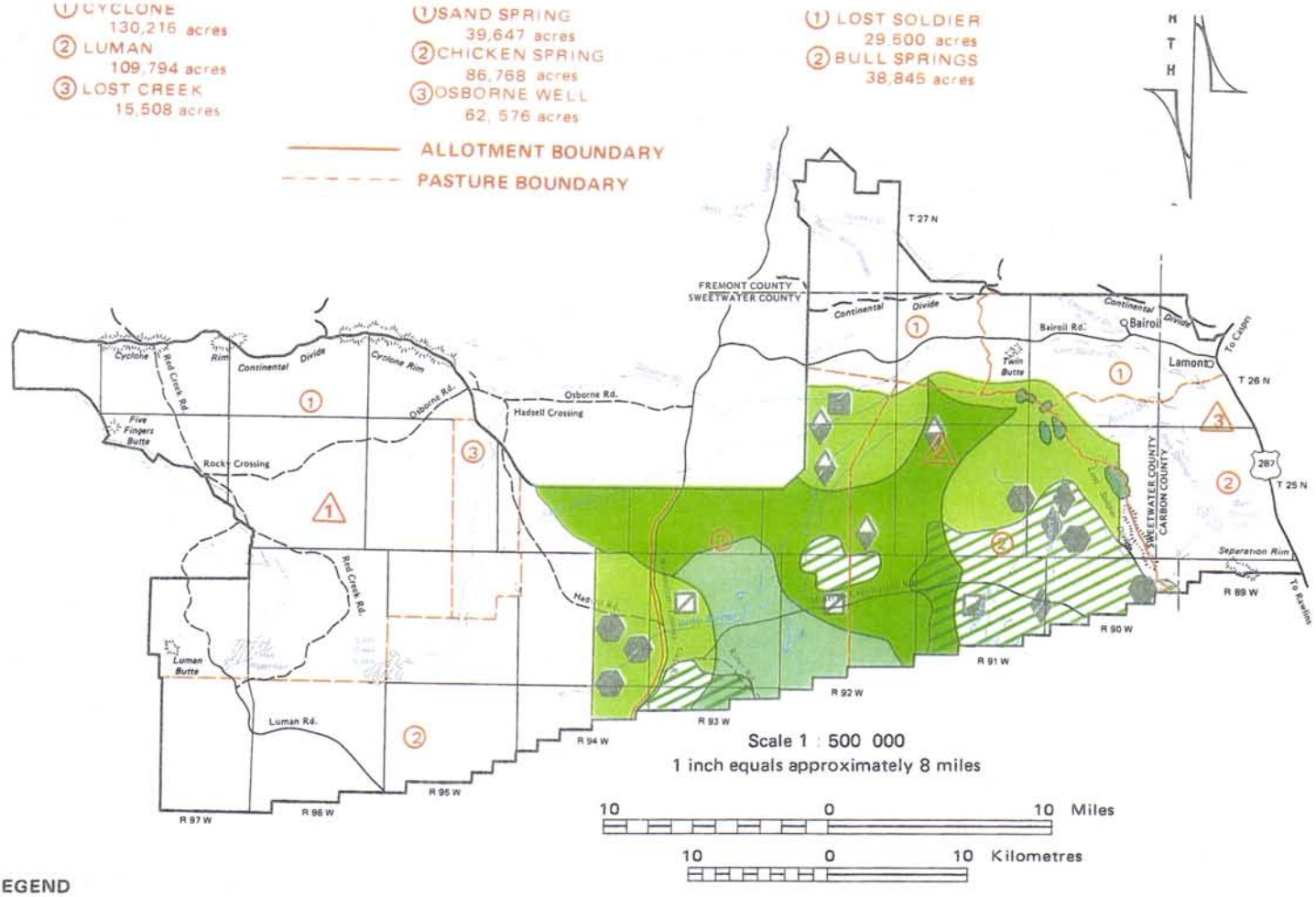

LEGEND

- THOSE AREAS WHICH ARE WITHIN FOUR MILES OF AN INTERMITTENT WATER SUPPLY. THESE AREAS ARE POTENTIALLY SUITABLE.
- THOSE POTENTIALLY SUITABLE AREAS WHERE USEABLE FORAGE PRODUCTION IS LESS THAN 25 POUNDS PER ACRE.
- THOSE AREAS WHICH ARE SUITABLE FOR GRAZING SUMMER CATTLE.
- THOSE AREAS WHICH ARE POTENTIALLY SUITABLE BECAUSE THEY ARE MORE THAN FOUR MILES FROM WATER
- UNSUITABLE AREAS WITH SLOPES GREATER THAN 20 %

- PERMENANT WELL
- INTERMITTENT WELL
- PERMENANT RESERVOIR
- PERMENANT SPRING
- INTERMITTENT RESERVOIR
- DRY WELL

RANGE SUITABILITY FOR SUMMER CATTLE

Seven Lakes Grazing

Environmental Statement

Map B - 1

TABLE B-1
RANGE SUITABILITY BY PERCENT SLOPE AND DISTANCE

Slope Percent	Distance Up Slope	Suitable	Unsuitable
0%-20% --	to 4 miles	X	
21%-30% --	to 0.6 miles	X	
	over 0.6 miles		X
31%-40% --	to 0.4 miles	X	
	over 0.4 miles		X
41%-50% --	to 0.3 miles	X	
	over 0.3 miles		X
51%			X

Source: BLM Information Memo DSC-76-54

TABLE B-2
RANGE SUITABILITY BY PERCENT SLOPE AND DISTANCE

Slope Percent	Distance Up Slope	Suitable	Unsuitable
0%-20% --	to 8 miles	X	
21%-30% --	to 1.2 miles	X	
	over 1.2 miles		X
31%-40% --	to 0.4 miles	X	
	over 0.4 miles		X
41%-50% --	to 0.3 miles	X	
	over 0.3 miles		X
51%			X

Source: BLM Information Memo DSC-76-54

APPENDIX B-2-1

SOILS CLASSIFICATION SYSTEM

Category[1]	Number of Taxa	Nature of Differentiating Characteristics
Order	10	Soil-forming processes as indicated by presence or absence of major diagnostic horizons.
Suborder	47	Genetic homogeneity. Subdivision of orders according to presence or absence of properties associated with wetness, soil moisture regimes, major parent material, and vegetational effects as indicated by key properties; organic fiber decomposition stage in Histosols.
Great group	206 (approximate)	Subdivision of suborders according to similar kind, arrangement, and degree of expression of horizons, with emphasis regimes; presence or absence of diagnostic layers (plinthite, fragipan, duripan).
Subgroup		Central concept taxa for great group and properties indicating intergradations to other great groups, suborders, and orders; extragradation to "not soil".
Family		Properties important for plant root growth; broad soil textural classes averaged over control section or solum; mineralogical classes for dominant mineralogy of solum; soil temperature classes (based on mean annual soil temperature at 50 cm (20 in.) depth).
Series	10,000 (approximate) in United States	Kind and arrangement of horizons; color, texture, structure, consistence, and reaction of horizons; chemical and mineralogical properties of the horizons.

1 The soil survey of the Seven Lakes area was conducted at the family level.

Source: Boul, S.W., Hole, F.D., and McCracken, R.J. 1973. Soil Genesis and Classification. Ames, Iowa: Iowa State University Press. pp. 199. Table 14.9.

APPENDIX B-2-2

Soil-Site Productivity Potentials

Soil-site productivity potentials were determined using data provided by the USDA, Soil Conservation Service (see Appendix B-2-3). The method we used employs SCS "range sites" to determine "stocking rates" in AUMs per acre by ecological climax condition. For calculation of site potential the "excellent" category was used. Range sites were determined for the Seven Lakes ES area (see Appendix B-2-3). The Initial Stocking Rates by Site (AUMs/acre) in an excellent range condition were determined for each range site (see description in Appendix B-2-3). Guides used are included in Tables B-5 and B-6 (Appendix B-2-3).

For example, the site potential for a loamy (LY) range site is .20 AUMs/acre or 5 acres/AUM.

In the soil map units where more than one range site occurred the following method was used to calculate soil-site productivity potentials. The percentage of each individual range site in a mapping unit was determined. The AUMs/acre were multiplied by the percentage of each range site in the soil map unit. The resulting values were added to give the soil-rate productivity potential for each map unit. For example, soil map unit 318 is composed of 95% shallow loamy (SWLY) and 5% loamy (LY) range sites. The calculations are shown in Table B-2A.

Acreages of each range site designation by allotment are presented in Table B-3, while the range site designations within each soil mapping unit are in Table B-4.

TABLE B-2A
CALCULATION OF SOIL-SITE PRODUCTIVITY POTENTIALS

Range Site	AUMs/acre	% Total		
SWLY	.12	.95	=	.114
LY	.20	.05		.010
		Mean AUMs/Acre		.124

$$\text{Acres/AUM} = \frac{1}{.124} = 8.07$$

TABLE B-3
ACREAGE OF EACH RANGE SITE BY ALLOTMENT 2/

	7" to 9.99" Precipitation						10" to 14.99" Precipitation							
Allotment	Su 1/	VS	Ly	SwLy	Gr	Sa	CU	Ly	SwLy	Sy	Sa	Su	VS	TOTAL
Ferris	24,264	1,667	8,653	7,896	13,094	--	2,339	5,139	4,554	--	--	--	739	68,345
Stewart Creek	6,450	2,081	139,954	22,448	253	--	2,086	5,819	915	5,135	3,506	344	--	188,991
Cyclone Rim	135,465	818	65,287	50,697	--	3,250	--	--	--	--	--	--	--	255,517
Total	166,179	4,566	213,894	81,041	13,347	3,250	4,425	10,958	5,469	5,135	3,506	344	739	512,854

1/ See Tables B-5 and B-6 for explanation of abbreviations.

2/ Table B-3 was developed using Table B-4 and the acreage in each allotment. For example if soil map unit 307 comprised 20% of an allotment, 95% of the acreage represented by the 20% was included in Sy (Sandy) range site and 5% as SU (Saline Upland). The procedure was repeated for all of the soil map units within an allotment.

TABLE B-4
RANGE SITE DESIGNATIONS IN EACH SOIL MAPPING UNIT 1/

Soil Mapping Number	Range Site	Percent	AUMs/ac	Weighted AUMs/ac	Ac/AUM
202	CU	80	.30 =	.240	
	Sy	20	.40 =	.080	
				.320	3.13
204	SwLy	55	.20 =	.110	
	Sy	45	.40 =	.180	
				.290	3.45
205	CU	95	.30 =	.285	
	Waste	5	-- =	--	
				.285	3.51
206	SwLy	50	.20 =	.100	
	VS	30	.12 =	.036	
	Waste	20	-- =	--	
				.136	7.35
207	Sy	85	.40 =	.340	
	SwSy	15	.20 =	.030	
				.370	2.70
208	Sy	80	.40 =	.320	
	Ly	10	.40 =	.040	
	Sa	10	.40 =	.040	
				.400	2.50
209	Sa	95	.40 =	.380	
	Sy	5	.40 =	.020	
				.400	2.50
214	SU	100	.25 =	.250	
				.250	4.00
301	SU	95	.20 =	.190	
	Waste	5	-- =	--	
				.190	5.26
302	VS	20	.10 =	.020	
	SwLy	30	.12 =	.036	
	SU	20	.20 =	.040	
	Ly	5	.20 =	.010	
	Waste	25	-- =	--	
				.106	9.43

TABLE B-4 (CONTINUED)
RANGE SITE DESIGNATIONS IN EACH SOIL MAPPING UNIT

Soil Mapping Number	Range Site	Percent	AUMs/ac		Weighted AUMs/ac	Ac/AUM
303	Sy	80	.20	=	.160	
	SwLy	10	.12	=	.012	
	SU	10	.20	=	.020	
					.192	5.21
304	SwLy	30	.12	=	.036	
	Sy	60	.20	=	.120	
	SU	10	.20	=	.020	
					.176	5.68
305	Sy	80	.20	=	.160	
	SU	10	.20	=	.020	
	SwLy	10	.12	=	.012	
					.192	5.21
306	SwSy	55	.12	=	.066	
	Sy	40	.20	=	.080	
	Waste	5	--		--	
					.146	6.85
307	Sy	95	.20	=	.190	
	SU	5	.20	=	.010	
					.200	5.00
308	Sy	55	.20	=	.110	
	SwLy	45	.12	=	.054	
					.164	6.10
310	SU	70	.20	=	.140	
	Ly	30	.20	=	.060	
					.200	5.00
311	SU	100	.20	=	.200	
					.200	5.00
312	SwLy	80	.12	=	.096	
	Waste	5	--	=	--	
	SwSy	15	.12	=	.018	
					.114	8.77
313	Gr	100	.10	=	.100	
					.100	10.00
314	Gr	85	.10	=	.085	
	Waste	15	--	=	--	
					.085	11.76

TABLE B-4 (CONTINUED)
RANGE SITE DESIGNATIONS IN EACH SOIL MAPPING UNIT

Soil Mapping Number	Range	Percent	AUMs/ac		Weighted AUMs/ac	Ac/AUM
316	SU	80	.20	=	.160	
	SwLy	20	.12	=	.024	
					.184	5.43
317	Waste	20	--	=	--	
	Gr	70	.10	=	.070	
	Ly	10	.20	=	.020	
					.090	11.11
318	SwSy	95	.12	=	.114	
	Sy	5	.20	=	.010	
					.124	8.06
319	Sy	80	.20	=	.160	
	SwSy	20	.12	=	.024	
					.184	5.43
320	SU	100	.20	=	.200	
					.200	5.00
321	SU	50	.20	=	.100	
	Sa	30	.15	=	.045	
	SwLy	15	.12	=	.018	
	Ly	5	.20	=	.010	
					.173	5.78

1/ Table B-4 was developed while conducting the soil survey and using SCS Technical Guides. Range site and the percentage of each within a soil map unit was estimated while conducting the soil survey. The AUMs/ac figure was given in the SCS Technical Guides for a range site in excellent condition. Weighted AUMs/ac was calculated by multiplying AUMs/ac by percent.

APPENDIX B-2-3

Range Site Descriptions

Range site descriptions used in the ES area were provided by the USDA, Soil Conservation Service and developed from methodology explained in the SCS *National Range Handbook.* A range site is a distinctive kind of rangeland that differs from other kinds of rangeland in its ability to produce a characteristic natural plant community. A range site is the product of all the environmental factors responsible for its development. It is capable of supporting a native plant community typified by an association of species that differs from that of other range sites in the kind or proportion of species or in "total production." In summary it is a basic soil vegetative unit.

The range site descriptions for both the 7"-9" and 10"-14" precipitation zones follow.

Table B-5 and Table B-6 show characteristics of range site descriptions.

RANGE SITE DESCRIPTION WYOMING

Land Resource Area (34) Central Desertic Basins, Mountains & Plateaus

Location

Date March 1969

1. Range Site Name: Sands (Sa) 7"-9" P.Z.
Green River and Great Divide Basins

2. Climate: (See attached climatic description)

3. Topography and Elevation:

This site will usually occur in an upland position on rolling to very rough topography. The elevation ranges from 6,000 feet to 7,500 feet.

4. Soils:

a. The soils of this site are coarse textured loamy sand to sand soils usually occurring in an upland position and sometimes as dunes. The soils are light colored and 15 inches deep or deeper with rapid permeability.

b. The soils in this site may include one or more of the following taxonomic units:

c. Complete soil series descriptions are available in the soil survey descriptive legend.

5. Climax Vegetation:

The climax plant community is dominated by plants which prefer highly permeable soils and plants which can exist on unstable, shifting soils.

Decreasers (Relative Importance)

Bluebunch wheatgrass - 4
Bottlebrush - 3
Indian ricegrass - 3
Needle-and-thread - 2
Prairie junegrass - 5
Simple wildrye - 4
Thickspike wheatgrass - 2

Clovers - 5
Penstemons - 5

Bitterbrush - 5
Fourwing saltbush - 5
Winterfat - 5

Increasers (Max. % found in climax)

Galleta - 5
Needleleaf sedge - 5
Sandberg bluegrass - 5
Sand dropseed - 5
Threeawns - 3

Forbs: 10
Asters
Eriogonums
Fringed sagewort
Milkvetch
Paintbrushes
Phlox
Pointvetch
Sandwort
Sagebrush gilia
Scurfpea
Veiny dock

Woody Plants:
Big sagebrush - 5
Low rabbitbrush - 5
Rubber rabbitbrush - 5
Shadscale - 10
Silver sagebrush - 10
Spiny hopsage - 10
Spiny horsebrush - 5

The increasers make up approximately 50% of the vegetation. As the condition deteriorates, the woody species become more dominant and annuals invade.

Approximate total annual yield of this site in excellent condition in an average year is 500 lbs. per acre air dry, but varies from 350 lbs. in less favorable years to 700 lbs. in more favorable years.

6. Specific Site Location:

RANGE SITE DESCRIPTION WYOMING

Land Resource Area (34) Central Desertic Basins, Mountains & Plateaus

Location

Date March 1969

1. Range Site Name: Loamy (Ly) 7"-9" P.Z.
Green River and Great Divide Basins

2. Climate: (See attached climatic description)

3. Topography and Elevation:

This site will usually occur in an upland position on relatively flat to moderately sloping land. The elevation ranges from 6,000 feet to 7,500 feet.

4. Soils:

a. The soils of this site are light colored and exceed 15 inches in depth. Textures range from very fine sandy loams through clay loams. Permeability is moderate to moderately slow.

b. The soils in this site may include one or more of the following taxonomic units:

c. Complete soil series descriptions are available in the soil survey descriptive legend.

5. Climax Vegetation:

The climax plant community is characterized by a variety of plants which prefer a medium textured soil with moderate permeability.

Decreasers (Relative Importance)	Increasers (Max. % found in climax)
Bluebunch wheatgrass - 4	Needleleaf sedge - 3
Bottlebrush squirreltail - 4	Sandberg bluegrass - 5
Canby bluegrass - 4	Thickspike wheatgrass - 30
Indian rice grass - 4	
Needle-and-thread - 3	Forbs: 5
Prairie junegrass - 4	Asters
Plains reedgrass - 5	Bicuit root
	Death camas
Clovers - 5	Eriogonum
Penstemons - 5	Fleabane
	Hawksbeard
Winterfat - 4	Phlox
	Pussytoes
	Sagebrush gilia
	Scarlet globemallow
	Toadflax
	Western yarrow
	Woody Plants:
	Big sagebrush - 20
	Low rabbitbrush - 10
	Shadscale - 3
	Spineless horsebrush - 3

The increasers make up approximately 55% of the vegetation. As the condition deteriorates, Big sagebrush becomes more dominant.

Approximate total annual yield of this site in excellent condition in an average year is 500 lbs. per acre air dry, but varies from 300 lbs. in less favorable years to 700 lbs. in more favorable years.

6. Specific Site Location:

RANGE SITE DESCRIPTION WYOMING

Land Resource Area	(34) Central Desertic Basins, Mountains & Plateaus
Location	
Date	March 1969

1. Range Site Name: Shallow Loamy (SwLy) 7"-9" P.Z.
   Green River and Great Divide Basins

2. Climate: (See attached climatic description)

3. Topography and Elevation:

   This site will usually occur in an upland position, on south and west facing slopes, but can be found on all slopes and positions. The elevation ranges from 6,000 feet to 7,500 feet.

4. Soils:

   a. The soils of this site range in texture from very fine sandy loams to clay loams. Soil depth is 8 inches to 15 inches over all kinds of bedrock except igneous or volcanic. Bedrock is commonly limestones. siltstones or shales. This soil may also include some deep usually gravelly or cobbly, soils on south and west facing slopes which react like shollow soils. Permeability is moderate to moderately slow.

   b. The soils in this site may include one or more of the following taxonomic units:

c. Complete soil series descriptions are available in the soil survey descriptive legend.

5. Climax Vegetation:

The climax plant community is dominated by plants which can grow with restricted root depth and under drouthy conditions.

Decreasers (Relative Importance)

Bluebunch wheatgrass - 2
Bottlebrush squirreltail - 4
Indian ricegrass - 3
Letterman needlegrass - 5
Needle-and-thread - 3
Prairie junegrass - 4
Thickspike wheatgrass - 3

Clovers - 5
Penstemon - 5

Winterfat - 4

Increasers (Max. % found in climax)

Needleleaf sedge - 5
Sandberg bluegrass - 5

Forbs: 10
Aster
Biscuit root
Common commandra
Eriogonums
Fleabane
Goldenweed
Milkvetch
Phlox
Pointvetch
Pussytoes
Sagebrush gilia
Scarlet globemallow
Stonecrop
Western yarrow

Woody Plants:
Big sagebrush - 5
Low rabbitbrush - 5
Low sagebrush - 5

The increasers make up approximately 40% of the vegetation. As the condition deteriorates, increasing forbs become more dominant.

Approximate total annual yield of this site in excellent condition in an average year is 350 lbs. per acre air dry, but varies from 200 lbs. in less favorable years to 450 lbs. in more favorable years.

6. Specific Site Location:

RANGE SITE DESCRIPTION WYOMING

Land Resource Area (34) Central Desertic Basins, Mountains & Plateaus

Location

Date March 1969

1. Range Site Name: Saline Upland (SU) 7"-9" P.Z.
Green River and Great Divide Basins

2. Climate: (See attached climatic description)

3. Topography and Elevation:

This site will usually occur in a lowland position, but can occur in all positions and on all slopes. The elevation ranges from 6,000 feet to 7,500 feet.

4. Soils:

a. The soils of this site are light colored and usually exceed 15 inches in depth. The topsoil has a high salt content and/or exchangeable sodium content. Permeability is moderate to slow.

b. The soils in this site may include one or more of the following taxonomic units:

c. Complete soil series descriptions are available in the soil survey descriptive legend.

5. Climax Vegetation:

The climax plant community is characterized by plants which are highly salt tolerant and can withstand drouthy conditions.

Decreasers (Relative Importance)

Basin wildrye - 5
Bottlebrush squirreltail - 2
Indian ricegrass - 3
Western wheatgrass - 4

Bud sagebrush - 3
Gardners saltbush - 2

Increasers (Max. % found in climax)

Sandberg bluegrass - 3

Forbs: 5
Aster
Death camas
Eriogonum
Milkvetch
Princesplume
Phlox
Pointvetch
Primrose
Pussytoes
Woody aster

Woody Plants:
Birdfoot sagebrush - 5
Greasewood - 5
Winterfat - 15

The increasers make up approximately 20% of the vegetation. As the condition deteriorates, the grasses and Gardners saltbush decrease and annuals invade.

Approximate total annual yield of this site in excellent condition in an average year is 450 lbs. per acre air dry, but varies from 300 lbs. in less favorable years to 600 lbs. in more favorable years.

6. Specific Site Location:

RANGE SITE DESCRIPTION WYOMING

Land Resource Area (34) Central Desertic Basins, Mountains & Plateaus

Location

Date March 1969

1. Range Site Name: Gravelly (Gr) 7"-9" P.Z.
Green River and Great Divide Basins

2. Climate: (See attached climatic description)

3. Topography and Elevation:

This site will normally occur in terrace breaks or along perennial or intermittent streams. The elevation ranges from 6,000 feet to 7,500 feet.

4. Soils:

a. The soils of this site are very gravelly, usually of sandy or loamy textures. The coarse fragments are up to 3 inches in diameter, cover 50% to 75% of the surface and usually make up 40% of 50% by volume of the first 20 inches of soil. These soils are relatively unstable and permeability is rapid to very rapid.

b. The soils in this site may include one or more of the following taxonomic units:

c. Complete soil series descriptions are available in the soil survey descriptive legend.

5. Climax Vegetation:

The climax plant community is dominated by shallow rooted plants and plants which can exist on an unstable drouthy soil.

Decreasers (Relative Importance)	Increasers (Max. % found in climax)
Bluebunch wheatgrass - 2	Needleleaf sedge - 5
Bottlebrush squirreltail - 4	Sandberg bluegrass - 10
Indian ricegrass - 3	Threeawn - 3
Needle-and-thread - 3	
Prairie junegrass - 4	Forbs: 10
Thickspike wheatgrass - 4	Aster
	Fleabane
Penstemon - 5	Fringed sagewort
Violet - 5	Golden pea
	Goldenweed
Winterfat - 4	Milkvetch
	Nailwort
	Paintbrush
	Pointvetch
	Primrose
	Pussytoes
	Sagebrush gilia
	Sandwort
	Stonecrop
	Western yarrow
	Woody Plants:
	Low rabbitbrush - 5
	Skunkbush - 5

The increasers make up approximately 35% of the vegetation. As the condition deteriorates, the increasing forbs become more dominant.

Approximate total annual yield of this site in excellent condition in an average year is 350 lbs. per acre air dry, but varies from 200 lbs. in less favorable years to 450 lbs. in more favorable years.

6. Specific Site Location:

RANGE SITE DESCRIPTION WYOMING

Land Resource Area (34) Central Desertic Basins, Mountains & Plateaus

Location

Date March 1969

1. Range Site Name: Very Shallow (VS) 7"-9" P.Z.
Green River and Great Divide Basins

2. Climate: (See attached climatic description)

3. Topography and Elevation:

This site will usually occur in upland position on sttep slopes, but may occur in all positions and on all slopes. The elevation ranges from 6,000 feet and 7,500 feet.

4. Soils:

a. The soils of this site are generally less than 8 inches deep, but this site will include areas of exposed bedrock and pockets of deep soil. Bedrock includes all kinds except igneous and soft clay shales. Permeability is variable, depending on texture and runoff is high.

b. The soils in this site may include one or more of the following taxonomic units:

c. Complete soil series descriptions are available in the soil survey descriptive legend.

5. Climax Vegetation:

The climax plant community is dominated by plants which can survive with extreme limitations on soil depth and under drouthy conditions.

Decreasers (Relative Importance)

Bluebunch wheatgrass - 2
Bottlebrush squirreltail - 4
Indian ricegrass - 4
Needle-and-thread - 4
Prairie junegrass - 5
Thickspike wheatgrass - 3

Clovers - 5
Penstemon - 5

Winterfat - 5

Increasers (Max. % found in climax)

Needleleaf sedge - 10
Sandberg bluegrass - 10
Threeawn - 3

Forbs: 10
Aster
Biscuit root
Eriogonums
Fleabane
Goldenweed
Milkvetch
Paintbrush
Phlox
Pointvetch
Pussytoes
Sagebrush gilia
Sageworts
Scarlet globemallow
Stonecrop
Toadflax
Western yarrow

Woody Plants:
Big sagebrush - 5
Juniper - 10
Low rabbitbrush - 5
Skunkbush - 5

The increasers make up approximately 40% of the vegetation. As the condition deteriorates, increasing forbs and Sandberg bluegrass become more dominant.

Approximate total annual yield of this site in excellent condition in an average year is 300 lbs. per acre air dry, but varies from 200 lbs. in less favorable years to 400 lbs. in more favorable years.

6. Specific Site Location:

RANGE SITE DESCRIPTION WYOMING

Land Resource Area (34) Central Desertic Basins, Mountains & Plateaus

Location _____

Date _____

1. Range Site Name: Very Shallow (VS) 10"-14" P.Z.
High Plains Southeast

2. Climate: (See attached climatic description)

3. Topography and Elevation:

This site will usually occur in an upland position on steep slopes. The elevation of the area is about 6,500 feet to 7,500 feet.

4. Soils:

a. These are very shallow, well drained loamy soils with many outcrops of sedimentary bedrock with pockets of deep soil interspersed throughout the area.

b. The soils in this site may include one or more of the following taxonomic units:

c. Complete soil series descriptions are available in the soil survey descriptive legend.

5. Climax Vegetation:

Decreasers (Relative Importance)

Bluebunch wheatgrass - 2
Canby bluegrass - 5
Indian ricegrass - 5
Needle-and-thread - 5
Squirreltail - 4
Western wheatgrass - 4

Forbs: 4
Penstemon

Woody Plants:
Mountain mahogany - 3
Antelope bitterbrush - 4

Increasers (Max. % Found in Climax)

Prairie junegrass - 5
Sandberg bluegrass - 10
Threadleaf sedge - 5

Forbs: 10
Eriogonums
Fringed sagewort
Hoods phlox

Woody Plants:
Big sagebrush - 5
Black sagebrush - 5
Juniper - 5

The increasers make up approximately 45% of the vegetation. As the condition deteriorates, juniper may tend to dominate the site.

Approximate total yield of this site in excellent condition in average years is 450 lbs. per acre air dry, but varies from a low of about 250 lbs. in less favorable years to a high of about 600 lbs. in more favorable years.

6. Specific Site Location:

RANGE SITE DESCRIPTION WYOMING

Land Resource Area (34) Central Desertic Basins, Mountains & Plateaus

Location _____

Date _____

1. Range Site Name: Saline Upland (SU) 10"-14" P.Z.
High Plains Southeast

2. Climate: (See attached climatic description)

3. Topography and Elevation:

This site will usually occur in an upland position and can occur on all slopes. The elevation of the area is about 6,500 feet to 7,500 feet.

4. Soils:

a. These are saline and/or alkaline soils in the uplands. Slick spots are common throughout the area.

b. The soils in this site may include one or more of the following taxonomic units:

c. Complete soil series descriptions are available in the soil survey descriptive legend.

5. Climax Vegetation:

The climax plant community is dominated by plants that can withstand salt content of the soil but will have a high percentage of grasses as well.

Decreasers (Relative Importance)

Alkali sacaton - 5
Bloomer's ricegrass - 3
Indian ricegrass - 3
Squirreltail - 3
Western wheatgrass - 2

Forbs: 4

Gardners saltbush - 2

Winterfat - 5

Increasers (Max. % Found in Climax)

Threadleaf sedge - 5
Sandberg bluegrass - 5
Inland saltgrass - 10

Forbs: 5
Woody aster
Hoods phlox
Princesplume

Woody Plants:
Birdsfoot sagebrush - 10
Greasewood - 5

The increasers make up approximately 15% of the vegetation. As the site deteriorates, grasses become less prevalent on the site.

Approximate total annual yield of this site in excellent condition in an average year is 500 lbs. per acre air dry, but varies from a low of about 300 lbs. in less favorable years to a high of about 650 lbs. in more favorable years.

6. Specific Site Location:

RANGE SITE DESCRIPTION

WYOMING

Land Resource Area (34) Central Desertic Basins, Mountains & Plateaus

Location

Date

1. Range Site Name: Shallow Loamy (SwLy) 10"-14" P.Z.
High Plains Southeast

2. Climate: (See attached climatic description)

3. Topography and Elevation:

This site is usually in an upland position, but will also occur on all slopes and positions. The elevation of the area is about 6,500 feet to 7,500 feet.

4. Soils:

a. These soils are shallow, well drained very fine sandy loams, loams, and silt loams underlain by sedimentary bedrocks.

b. The soils in this site may include one or more of the following taxonomic units:

c. Complete soil series descriptions are available in the soil survey descriptive legend.

5. Climax Vegetation:

Decreasers (Relative Importance)

Bluebunch wheatgrass - 3
Canby bluegrass - 5
Green needlegrass - 5
Indian ricegrass - 5
Mountain muhly - 5
Mutton bluegrass - 4
Plains reedgrass - 5
Needle-and-thread - 4
Western wheatgrass - 4
Squirreltail - 4

Forbs: 4

Woody Plants
Bitterbrush - 5
Mt. Mahogany - 4
Winterfat - 5

Increasers (Max. % Found in Climax)

Blue grama - 5
Prairie junegrass - 5
Sandberg bluegrass - 5
Threadleaf sedge - 5

Forbs: 10
Hoods phlox
Fringed sagewort
Western yarrow
Paintbrush
Larkspur

Woody Plants:
Big sagebrush - 5
Black sagebrush - 15
Low rabbitbrush - 5
Skunkbrush - 5

The increasers make approximately 35% of the vegetation. As the condition deteriorates, shorter grasses and grass like species will dominate the site.

Approximate total annual yield of this site in excellent condition in an average year is 900 lbs. per acre air dry, but varies from a low of about 700 lbs. in less favorable years to a high of about 1,200 lbs. in more favorable years.

6. Specific Site Location:

RANGE SITE DESCRIPTION WYOMING

Land Resource Area (34) Central Desertic Basins, Mountains & Plateaus

Location _____

Date _____

1. Range Site Name: Coarse Upland (CU) 10"-14" P.Z.
High Plains Southeast

2. Climate: (See attached climatic description)

3. Topography and Elevation:

This site will usually occur in an upland position, terraces or glacial moraines and may occur on all slopes. The elevation of the area is about 6,500 feet to 7,500 feet.

4. Soils:

a. These soils are deep and moderately deep, well drained very fine sandy loams, loams, silt loams, and clay loams with 35 percent or more coarse fragments (gravel, cobble, stone) and flagstone.

b. The soils in this site may include one or more of the following taxonomic units:

c. Complete soil series descriptions are available in the soil survey descriptive legend.

5. Climax Vegetation:

Decreasers (Relative Importance)

Bluebunch wheatgrass - 3
Canby bluegrass - 5
Green needlegrass - 5
Indian ricegrass - 5
Mountain muhly - 5
Mutton bluegrass - 4
Little bluestream - 3

Forbs: 4
Winterfat

Woody Plants:
Bitterbrush - 4
Serviceberry - 4

Increasers (Max. % Found in Climax)

Blue grama - 5
Prairie junegrass - 5
Sandberg bluegrass - 5
Threadleaf sedge - 5
Western wheatgrass - 10

Forbs: 10
Hoods phlox
Fringed sagewort
Western yarrow
Paintbrush
Larkspur

Woody Plants:
Big sagebrush - 5
Black sagebrush - 15
Low rabbitbrush - 5

The increasers make up approximately 35% of the vegetation. As the condition deteriorates, Western wheatgrass will tend to dominate the site.

Approximate total annual yield of this site in excellent condition in an average year is 1,000 lbs. per acre air dry, but varies from a low of about 600 lbs. in less favorable years to a high of about 1,400 lbs. in more favorable years.

6. Specific Site Location:

RANGE SITE DESCRIPTION WYOMING

Land Resource Area (34) Central Desertic Basins, Mountains & Plateaus

Location _____

Date _____

1. Range Site Name: Loamy (Ly) 10"-14" P.Z.
High Plains Southeast

2. Climate: (See attached climatic description)

3. Topography and Elevation:

This site will usually occur in an upland position on relatively flat to moderately sloping land. The elevation of the area is about 6,500 feet to 7,500 feet.

4. Soils:

a. These soils are deep and moderately deep, well drained with very fine sandy loam, loam silt loam surface layers. Soils with fine sandy loam surface layers less than 6" thick and loam or clay loam subsoils are included.

b. The soils in this site may include one or more of the following taxonomic units:

c. Complete soil series descriptions are available in the soil survey descriptive legend.

5. Climax Vegetation:

Decreasers (Relative Importance)

Bloomers ricegrass - 4
Bluebunch wheatgrass - 3
Canby bluegrass - 5
Green needlegrass - 4
Indian ricegrass - 4
Mountain muhly - 5
Mutton bluegrass - 3
Needle-and-thread - 3
Squirreltail - 4
Western wheatgrass - 2

Forbs: 4
Penstemon

Increasers (Max. % Found in Climax)

Blue grama - 5
Plains reedgrass - 5
Prairie junegrass - 5
Sandberg bluegrass - 5
Threadleaf sedge - 5
Needleleaf sedge - 5

Forbs: 10
Western yarrow
Scarlet globemallow
Hoods phlox
Larkspur Sp.
Fringed sagewort

Woody Plants:
Big sagebrush - 15
Low rabbitbrush - 5

The increasers make up approximately 40% of the vegetation. As the condition deteriorates, Big sagebrush and rabbitbrush will dominate the site.

Approximate total annual yield of this site in excellent condition in an average year is 1,100 lbs. per acre air dry, but varies from a low of about 600 lbs. in less favorable years to a high of about 1,400 lbs. in more favorable years.

6. Specific Site Location:

RANGE SITE DESCRIPTION WYOMING

Land Resource Area (34) Central Desertic Basins, Mountains & Plateaus

Location _____

Date _____

1. Range Site Name: Sandy (Sy) 10"-14" P.Z.
High Plains Southeast

2. Climate: (See attached climatic description)

3. Topography and Elevation:

This site will usually occur in an upland position on relatively flat to moderately sloping land. The elevation of the area is about 6,500 feet to 7,500 feet.

4. Soils:

a. These soils are deep and moderately deep, well drained loamy sands, sandy loams, and fine sandy loams. Soil with fine sandy loam surfaces (less than 6" thick) with loam or clay loam subsoils are excluded.

b. The soils in this site may include one or more of the following taxonomic units:

c. Complete soil series descriptions are available in the soil survey descriptive legend.

5. Climax Vegetation:

Decreasers (Relative Importance)

Plains reedgrass - 5
Bloomers ricegrass - 4
Bluebunch wheatgrass - 4
Canby bluegrass - 5
Indian ricegrass - 3
Mountain muhly - 5
Mutton bluegrass - 3
Needle-and-thread - 2
Squirreltail - 4

Forbs: 4
Penstemon

Bitterbrush - 5
Winterfat - 5

Increasers (Max. % Found in Climax)

Blue grama - 5
Prairie junegrass - 5
Sandberg bluegrass - 5
Threadleaf sedge - 10
Thickspike wheatgrass - 30
Sand dropseed - 5

Forbs: 5
Asters
Scarlet globemallow
Hoods phlox
Skeleton weed
Fringed sagewort
Eriogonum
Death camas
Sagebrush gilia
Toadflax

Woody Plants:
Big sagebrush - 10
Low rabbitbrush - 10
Silver sagebrush - 10
Shadscale - 5
Spineless horsebrush - 5

The increasers make up approximately 50% of the vegetation. As the condition deteriorates, Big sagebrush and rabbitbrush will dominate the site.

Approximate total annual yield of this site in excellent condition in an average year is 1,200 lbs. per acre air dry, but varies from a low of about 700 lbs. in less favorable years to a high of about 1,500 lbs. in more favorable years.

6. Specific Site Location:

RANGE SITE DESCRIPTION

WYOMING

Land Resource Area (34) Central Desertic Basins, Mountains & Plateaus

Location _____

Date _____

1. Range Site Name: Sands (Sa) 10"-14" P.Z.
High Plains Southeast

2. Climate: (See attached climatic description)

3. Topography and Elevation:

This site will usually occur in an upland position on rolling to rough topography. The elevation of the area is about 6,500 feet to 7,500 feet.

4. Soils:

a. These soils are deep and moderately deep, excessively drained sands on nearly level to rolling uplands.

b. The soils in this site may include one or more of the following taxonomic units:

c. Complete soil series descriptions are available in the soil survey descriptive legend.

5. Climax Vegetation:

Decreasers (Relative Importance)

Blowout grass - 4
Bloomers ricegrass - 4
Bluebunch wheatgrass - 4
Simple wildrye
Canby bluegrass - 5
Indian ricegrass - 3
Mutton bluegrass - 5
Needle-and-thread - 2
Squirreltail - 3
Thickspike wheatgrass - 2

Forbs: 4
Clovers
Penstemons

Bitterbrush - 5

Increasers (Max. % Found in Climax)

Prairie junegrass - 5
Sandberg bluegrass - 5
Needleleaf sedge - 5

Forbs: 10
Lemon scurfpea
Eriogonum
Paintbrush
Phlox
Veiny dock

Woody Plants:
Big sagebrush - 5
Fringed sagewort - 5
Low rabbitbrush - 5
Shadscale - 5
Spiny horsebrush - 5
Spineless horsebrush - 5

The increasers make up approximately 40% of the vegetation. As the condition deteriorates, blow out areas may become evident.

Approximate total annual yield of this site in excellent condition in an average year is 1,400 lbs. per acre air dry, but varies from a low of about 900 lbs. in less favorable years to a high of about 1,700 lbs. in more favorable years.

6. Specific Site Location:

WYOMING
HIGH PLAINS
SOUTHERN WYOMING
10" - 14" P.Z.

TABLE B-5
TECHNICIAN GUIDE TO RANGE SITES AND RANGE CONDITION WITH INITIAL STOCKING RATE
Key Climax Plants and Others That Invade

KEY CLIMAX PLANTS

DECREASERS	INCREASERS	WL	Sb	SS	LL	SL	OV	CyO	Sa	Sy	Ly	Cy
		Maximum Percentages in Climax by Range Site										
Alkali sacaton	Blue grama				5					5	5	5
Basin wildrye	Kentucky bluegrass		10				5	5				
Bluebunch wheatgrass	Inland saltgrass			10		15						
Canby bluegrass	Low growing sedges	10	10	10	10	5	5	5	5	10	10	5
Green needlegrass	Mat muhly		5	10		5						
Indian ricegrass	Plains reed grass									5	5	10
Mutton bluegrass	Prairie junegrass				5		5	5	5	5	5	5
Tall sedges	Sandberg bluegrass				5	5	5	5	5	5	5	5
Needle and thread	Rhizomatous wheatgrass		15	d	25	d	40	50	d	30	d	d
Reed grasses	*Perennial forbs	10	10	5	5	5		5	10	5	10	10
Nuttall alkaligrass	Big sagebrush				5		5	5	5	10	15	5
Spiked fescue	Black sagebrush					5		5				10
Squirreltail	Birdsfoot sagebrush				10							
Slender wheatgrass	Cottonwood			5		20						
Mannagrass	Greasewood											
Tufted hairgrass	Juniper		5	5	10	5	5	5	5	10	5	5
Perennial forbs	Rabbit brush		5									
Bitterbrush	Shrubby cinquefoil				10		10	10		10		
Gardner's saltbrush	Silver sagebrush								5			
Mt. Mahogany	Fringed sagewort											
Winterfat												
Service berry	Other woody	5	5		5				15	10		
	Willows	15	5									
Total % Increasers allowed toward condition class		40	40	40	50	45	55	55	40	50	40	35
Range Condition	% Original Vegetation	Initial Stocking Rate by Site (AUMs/Acre)										
Excellent	76 - 100	3.0	2.0	1.5	0.6	0.5	0.6	0.6	0.4	0.4	0.4	0.4
Good	51 - 75	2.5	1.5	1.2	0.5	0.4	0.5	0.5	0.3	0.33	0.33	0.33
Fair	26 - 50	1.5	1.0	0.8	0.25	0.15	0.25	0.25	0.2	0.2	0.2	0.2
Poor	0 - 25	1.0	0.6	0.4	0.15	0.10	0.15	0.15	0.1	0.1	0.1	0.10

WYOMING
HIGH PLAINS
SOUTHERN WYOMING
10" - 14" P.Z.

TABLE B-5 (CONTINUED)
TECHNICIAN GUIDE TO RANGE SITES AND RANGE CONDITION WITH INITIAL STOCKING RATE
Key Climax Plants and Others That Invade

KEY CLIMAX PLANTS

DECREASERS	INCREASERS	SLy	CU	SwSy	SwLy	SwCy	SwB	SU	IC	Gr	VS	Sh
		Maximum Percentages in Climax by Range Site										
Alkali sacaton	Blue grama	5	5	5	5							
Basin wildrye	Kentucky bluegrass											
Bluebunch wheatgrass	Inland saltgrass											
Canby bluegrass	Low growing	10	5	10	5	5	5	5		10	5	5
Green needlegrass	Mat muhly											
Indian ricegrass	Plains reed	5										
Mutton bluegrass	Prairie junegrass	5	5	5	5	5	5			5	5	
Tall sedges	Sandberg bluegrass	5	5	5	5	5	5	5	5	10	10	5
Needle and thread	Rhizomatous wheatgrass	d	10	d	d	d	d	d	d	d	d	d
Reed grasses	*Perennial forbs	10	10	10	10	5	10	5	5	5	10	5
Nuttall alkaligrass	Big sagebrush	15	5		5	5	5				5	
Spiked fescue	Black sagebrush	10	15	15	15		15				5	
Squirreltail	Birdsfoot sagebrush							10	30			15
Slender wheatgrass	Cottonwood											
Mannagrass	Greasewood							5				
Tufted hairgrass	Juniper						50				5	
Perennial forbs	Rabbit brush	5	5	5	5		5		5	5		
Bitterbrush	Shrubby cinquefoil											
Gardner's saltbrush	Silver sagebrush											
Mt. Mahogany	Fringed sagewort											
Winterfat												
Service berry	Other woody			5	5					5		
	Willows											
Total % Increasers allowed toward condition class		50	35	35	35	30	65	15	35	35	45	20

Range Condition	% Original Vegetation	SLy	CU	SwSy	SwLy	SwCy	SwB	SU	IC	Gr	VS	Sh
		Initial Stocking Rate by Site (AUMs/Acre)										
Excellent	76 - 100	0.3	0.3	0.2	0.2	0.2	0.15	0.25	0.2	0.15	0.12	0.10
Good	51 - 75	0.25	0.25	0.17	0.17	0.17	0.12	0.20	0.17	0.12	0.09	0.07
Fair	26 - 50	0.15	0.15	0.1	0.10	0.10	0.05	0.12	0.10	0.05	0.04	0.04
Poor	0 - 25	0.07	0.07	0.05	0.05	0.05	0.03	0.06	0.05	0.03	0.02	0.02

WYOMING
HIGH PLAINS
SOUTHERN WYOMING
10" - 14" P.Z.

TABLE B-5 (CONTINUED)
TECHNICIAN GUIDE TO RANGE SITES AND RANGE
CONDITION WITH INITIAL STOCKING RATE
Key Climax Plants and Others That Invade

Legend: *Count no more than 5% of any one species unless listed separately
Blanks - not important
d - decreaser; all allowed
5, 10, etc. - increaser; percent found in climax

Invaders:

All annuals	Foxtail barley
All exotics	Thistles
Broom snakeweed	Tumblegrass
Curly cup gumweed	Cactus

WL	- Wetland
Sb	- Subirrigated
SS	- Saline subirrigated
LL	- Lowland
SL	- Saline Lowland
OV	- Overflow
CyO	- Clayey Overflow
Sa	- Sands
Sy	- Sandy
Ly	- Loamy
Cy	- Clayey

SLy	- Steep Loamy
CU	- Coarse Upland
SwSy	- Shallow Sandy
SwLy	- Shallow Loamy
SwCy	- Shallow Clayey
SwB	- Shallow breaks
SU	- Saline Upland
IC	- Impervious clay
Gr	- Gravelly
VS	- Very Shallow
Sh	- Shale

Source: Soil Conservation Service

WYOMING
GREEN RIVER AND
GREAT DIVIDE BASIN
7" - 9" P.Z.

TABLE B-6
TECHNICIAN GUIDE TO RANGE SITES AND RANGE
CONDITION WITH INITIAL STOCKING RATE
Key Climax Plants and Others That Invade

KEY CLIMAX PLANTS

DECREASERS	INCREASERS	WL	Sb	SS	LL	SL	Sa	Sy	Ly	Cy	DC
		Maximum Percentages in Climax by Range Site									
Alkali sacaton	Galleta grass						5	5			
Basin wildrye	Inland saltgrass			5		10					
Bluebunch wheatgrass	Low sedges and rushes	15	10	10	5	5	5	5	5	5	
Indian ricegrass	Mat muhly		5	5		5					
Letterman needlegrass	Rhizomatous wheatgrass		10	5	20	d	d	25	30	d	d
Mannagrasses	Sandberg bluegrass				5	5	5	5	5	5	5
Needleandthread	*Perennial forbs	10	10	5	10	5	10	5	5	5	5
Nuttall alkaligrass	Big sagebrush				5		5	15	20	15	
Prairie junegrass	Birdsfoot sagebrush									5	5
Reedgrasses	Buffaloberry		5		10						
Simple wildrye	Cottonwood		5		20						
Slender wheatgrass	Greasewood			5		25					
Squirreltail	Greenmolly summercypress										
Tall sedges	Horsebrushes						5	5	5		5
Tufted hairgrass	Juniper								Inv.		
Perennial forbs	Low sagebrush									5	20
Bitterbrush	**Rabbitbrushes		5	5	5	5	10	15	10	5	5
Bud sagebrush	Roses	5	5		5						
Fourwing saltbush	Shadscale						10	5			
Gardners saltbush	Shrubby cinquefoil		5								
	Silver sagebrush				5		10				
	Skunkbush				5	5					
	Spiny hopsage						10	5			
	Willows	10	10		5						
	Winterfat					d	d	d	d	d	d
Total % Increasers allowed toward condition class		40	40	40	50	45	50	45	55	40	35

Range Condition	% Original Vegetation	WL	Sb	SS	LL	SL	Sa	Sy	Ly	Cy	DC
		Initial Stocking Rates by Site (AUMs/ACRE)									
Excellent	76 - 100	2.60	1.80	1.20	0.40	0.30	0.15	0.20	0.20	0.20	0.15
Good	51 - 75	2.00	1.40	1.00	0.33	0.22	0.12	0.17	0.17	0.17	0.12
Fair	26 - 50	1.20	1.00	0.60	0.17	0.12	0.07	0.10	0.10	0.10	0.07
Poor	0 - 25	0.80	0.60	0.20	0.10	0.07	0.04	0.05	0.05	0.05	0.03

WYOMING
GREEN RIVER AND
GREAT DIVIDE BASIN
7" - 9" P.Z.

TABLE B-6 (CONTINUED)
TECHNICIAN GUIDE TO RANGE SITES AND RANGE
CONDITION WITH INITIAL STOCKING RATE
Key Climax Plants and Others That Invade

KEY CLIMAX PLANTS

DECREASERS	INCREASERS	Maximum Percentages in Climax by Range Site								
		SwSy	SwLY	SwCy	SwB	IC	Su	Gr	VS	Sh
Alkali sacaton	Galleta grass	40								
Basin wildrye	Inland saltgrass									
Bluebunch wheatgrass	Low sedges and rushes	5	5	5	5			5	10	
Indian ricegrass	Mat muhly									
Letterman needlegrass	Rhizomatous wheatgrass	d	d	d	d	d	d	d	d	d
Mannagrasses	Sandberg bluegrass	5	5	5	5	5		10	10	
Needleandthread	*Perennial forbs	5	5	10	10	5	5	10	10	5
Nuttall alkaligrass	Big sagebrush	5	5	5	10				5	
Prairie junegrass	Birdsfoot sagebrush			10		40	5			10
Reedgrasses	Buffaloberry									
Simple wildrye	Cottonwood									
Slender wheatgrass	Greasewood						5			
Squirreltail	Greenmolly summercypress									10
Tall sedges	Horsebrushes			5						5
Tufted hairgrass	Juniper	Inv.	Inv.		50				10	
Perennial forbs	Low sagebrush		5	10						
Bitterbrush	**Rabbitbrushes	10	5	5				5	5	
Bud sagebrush	Roses									
Fourwing saltbush	Shadscale									
Gardners saltbush	Shrubby cinquefoil									
	Silver sagebrush									
	Skunkbush							5	5	
	Spiny hopsage									
	Willows									
	Winterfat	d	d	15	d	d	15	d	d	d
Total % Increasers allowed toward condition class		50	40	40	65	40	20	35	40	20

Range Condition	% Original Vegetation	Initial Stocking Rates by Site (AUMs/ACRE)								
Excellent	76 - 100	0.12	0.12	0.12	0.10	0.10	0.20	0.10	0.10	0.07
Good	51 - 75	0.09	0.09	0.09	0.08	0.08	0.17	0.08	0.08	0.05
Fair	26 - 50	0.04	0.04	0.04	0.04	0.04	0.10	0.04	0.94	0.02
Poor	0 - 25	0.02	0.02	0.02	0.02	0.02	0.05	0.02	0.02	0.01

TABLE B-6 (CONTINUED)
TECHNICIAN GUIDE TO RANGE SITES AND RANGE
CONDITION WITH INITIAL STOCKING RATE
Key Climax Plants and Others That Invade

Legend:
*Count no more than 5% of any one species unless listed separately
**Low rabbitbrush decreases with winter sheep use
blank - not important
5, 10, etc. - Increaser; percent found in climax
Inv. - Invader on the site
Decreaser Column - These plants are decreasers on all istes on which they are found.

Invaders
All annuals
All exotics
Broom snakeweed
Docks
Curlycup gumweed
Cactus
Foxtail barley
Thistles

WL - Wetland
LY - Loamy
SwB - Shallow Breaks
Sb - Subirrigated
Cy - Clayey
IC - Impervious Clay

SS - Saline subirrigated
DC - Dense Clay
SU - Saline Upland
SL - Saline Lowland
LL - Lowland
SwSy - Shallow Sandy
Gr - Gravelly

Sa - Sands
SwLy - Shallow Loamy
VS - Very Shallow
Sy - Sandy
SwCy - Shallow Clayey
Sh - Shale

Source: Soil Conservation Service

APPENDIX B-2-4

SOIL AND WIND ERODABILITY

Relationship of Dry Soil Aggregates to Soil Erodability Index and Wind Erodability Group

Wind Erodability Group (WEG)	Dry Soil Aggregates 0.84 mm (percent)	Soil Erodability Index(I) (tons/acre/year)
1	0.5-1.5	340-280
2	5.0-15.0	180-117
3	16.0-34.0	113-67
4	15.0-35.0	117-65
4L	15.0-35.0	117-65
5	28.0-52.0	79-33
6	36.0-54.0	63-29
7	36.0-64.0	63-17
8	--	--

Wind erodability group (WEG) estimates should be based on dry soil aggregate sieving of the soil or of similar soil. If data are not available, estimates can be made using other properties as a guide.

Texture of the surface inch of soil has the greatest single influence of soil erodability and is used as a guide for estimating wind erodability groups.

Source: Soil Conservation Service, Handbook for Interpretation, Draft KKy, February 11, 1972.

GUIDE FOR ESTIMATING WIND ERODABILITY GROUP (WEG) FROM SOIL TEXTURES

Texture of Surface Inch*	WEG
Very fine sand, fine sand and medium sand	1
Loamy sand, loamy fine sand	2
Very fine sandy loam, fine sandy loam, sand loam	3
Clay, silty clay, noncalcareous clay loam and silty clay loam with more than 35% clay content	4
Calcareous loam and silt loam; calcareous clay loam and silty clay loam with less than 35% clay content	4L
Noncalcareous loam and silt loam with less than 20% clay content; sandy clay loam, sandy clay	5
Noncalcareous loam and silt loam with more than 20% clay content; noncalcareous clay loam with less than 35% clay content	6
Silt; noncalcareous silty clay loam with less than 35% clay content	7
Very wet or stony; not subject to wind erosion	8

*Samples were taken of the surface horizon and it is assumed that the surface inch of soil is the same texture.

Source: Soil Conservation Service, Handbook for Interpretations, Draft KKy, February 11, 1972.

Wind Erodability Soil Groups in the Northern Great Plains

For Use in Predicting Soil Losses by Wind and Determining Alternative Land Treatments for Soil Protection

Wind erodibility soil group 1/	Predominant soil classes
1	Very fine, fine, and medium sand and dune sand.
2	Loamy very fine, fine, and medium sands.
3	Very fine, fine, medium, and coarse sandy loams.
4	Clays, silty clays (subject to granulation).
5	Loams, sandy clay loams, sandy clays.
6	Silt loams, clay loams.
7	Silty clay loams, silt.
8	Soils subject to wetness, stoniness, etc., and not subject to wind erosion.

1/ Group 1. Mostly dune sand; single grain structure; vegetation difficult to establish; not suitable for cropland.

Group 2. Mostly loamy sands; dry clod structure (as indicated by percentage of dry soil aggregates >0.84 mm. in diameter) is weak; requires a combination of intensive practices to control wind erosion.

Group 3. Mostly sandy loams; dry clod structure moderately stable; requires at least two measures to control wind erosion in regions with high and intermediate climatic factor.

Group 4. Mostly clays and silty clays; dry clod structure extremely variable due to contraction and swelling by freezing and thawing and wetting and drying; need a combination of at least two measures in regions with high and intermediate climatic factor.

Group 5. Mostly loams and sandy clay loams; dry clod structure quite stable; a combination of at least two measures is needed in a region with high climatic factor.

Group 6. Mostly silt loams and clay loams; dry clod structure stable; require a combination of at least two measures in a region with high climatic factor.

Group 7. Mostly silty clay loams; dry clod structure extremely stable; usually a single practice is sufficient to control wind erosion.

Group 8. Soils not suitable for crops because of wetness, stoniness, etc.

Source: Soil Conservation Service, Handbook for Interpretation, Draft Kky, February 11, 1972.

APPENDIX B-2-5

Method For Determining Evaporation Losses From Reservoirs

Evaporation from an earthfill reservoir is influenced by its shape, which Smith (1974) approximates as a pyramid. To determine evaporation volume the assumptions that reservoirs fill each year and that net evaporation is 3.92 feet per year (Smith 1974) are made. The average volume of BLM earthfill reservoirs in the Seven Lakes is 5.5 acre feet with an average depth of 5 feet.

$$V = \frac{(H)V_f}{H_f}$$

V = Volume at height H

V_f = Volume at full height H_f

$V_f = 5.5 \qquad H_f = 5$

If evaporation is 3.92 ft/yr, height after evaporation is 5–3.92 = 1.08 ft. Therefore, volume after evaporation is:

$$V = \frac{(1.08)^3}{5.5}(5.5) = .06$$

and volume evaporated equals 5.5 – .06 = 5.44 ac ft/yr.

With sixteen BLM reservoirs in the ES area, total evaporation would be 87.04 ac ft/yr.

APPENDIX B-2-6

Determination of Visual Resource Management (VRM) Classes

VRM classes comprise scenery quality, visual sensitivity levels, and distance zones.

Scenery quality is determined from a quantified scenic evaluation process. Three quality ratings result: outstanding (a), characteristic (b), and minimal (c).

Visual sensitivity levels are an index of the relative importance or value of visual response to an area. Commonly considered criteria are:

1. Traffic counts for highways and roads;
2. Recreation uses of public land types, use counts, local, regional, national significance;
3. Community attitudes;
4. Land use relationships.

Distance zones are important because, in most cases, the closer viewers are to an object, the more contrast or detail they see. The distance zones are:

1. Foreground: from 0 mile to 0.5-1 mile;
2. middleground: from 0.5-1 mile to 3-5 miles;
3. background: from 3-5 miles to 15 miles;
4. seldom seen: beyond 15 miles or in closer areas which are screened by landform or vegetation from the common viewing points. After the above VRM class combinations are determined, they are then compared with a chart to determine the VRM classes.

Determination of Visual Impact

Whether or not a proposed project would create a visual impact is determined through the use of a contrast rating. Each type of proposed project is quantitatively analyzed to determine (predict) what contrast each would create in the foreground, middleground, and background distance zones, i.e., what deviations from the form, line, color, and texture of the surface and vegetation were caused by the addition of structures or alterations to the existing landscapes. Initially, this analysis is not site specific, but assumes optimum viewing conditions. The contrast ratings (numerical scores) are then compared with the numerical limits for each VRM class. Contrast ratings greater than the limits for the VRM classes create discordant deviations and are considered to be visual impacts. Those contrast ratings within the limits of the VRM classes create harmonious deviations and are not considered to be visual impacts. Contrast ratings were prepared for each type of activity expected under the proposed action and each alternative for the "worst case" in each of the landscape types. Table 3-10, Visual Contrast Rating Summary (see Chapter 3), displays the results of this step of the analysis. The next step carries the analysis to the site specific or project level. Every proposed project is examined to see in which VRM class area it lies and is analyzed for design and visibility characteristics which may increase or decrease the contrast rating and consequently visual impact.

Impact Mitigation

Mitigation of visual impacts involves implementation of design measures to reduce the contrast changes to landform and vegetation caused by the addition of structures or alterations to the existing environment, to bring the numerical scores for contrasts within or as close as possible to the limits for the VRM class.

APPENDIX B-2-7

Description of the Methodology Used to Determine the Forage Production in the Seven Lakes ES Area

During the summer months of 1975 and 1976, BLM temporary employees (college students in the natural resources field) under the supervision of a BLM range conservationist collected field data using the BLM Weight Estimate Forage Inventory Method (BLM Manual 4412.11B). Prior to the field work, the vegetation was grouped into relatively homogeneous types using color infrared aerial photographs and a 1958 range survey of the area. Vegetative type boundary lines later were further refined in the field as necessary. Delineation of vegetation types was based on differences in vegetative species, slope, exposure, or abundance of the vegetation. Field work was done from June to October.

Within each vegetation type, transects were established which would be a representative sampling of the vegetation type. Circular frames measuring 9.6 square feet were located at equal intervals along the predetermined transect. The 9.6 square foot area of the frame was considered to be one plot from which clipping takes place and was used because measurements in grams per 9.6 square feet convert directly to pounds per acre. Initially, all of the current year's vegetative production was clipped and weighed in grams by plant species. The weight of the forage production in subsequent plots was estimated based on the findings of the clipped and weighed plots. A minimum of 10% of the plots were actually clipped, and approximately three plots were distributed per square mile, but each type contained at least one plot. Vegetation types smaller than 160 acres were not mapped except for some high production areas (meadows).

For each range vegetation type delineated a type write-up was made on BLM Standard Form 4412.4 (see Example A) and summarized on a vegetation type data work sheet (see Example B). Each type was given an identification label derived from the examiner's initials plus a number. For example, Lucy Malin and Bruce Easton would designate the types they examined as ME-1, ME-2, ME-3, etc. Generally, two employees would work together as a team, and there were three teams each year. The teams surveyed all the vegetation types found on private or state lands. They used 7.5 minute USGS topographic quadrangles to determine precise locations.

Clipped vegetation of each species was saved, weighed, air dried for one week, and then weighed again in order to determine the dry weight production. Clipping and weighing measurements were done on a weekly basis for each species because of changes in moisture status of the range plants, except in Fremont County which was clipped on a 10-day basis.

Based on the information collected as described previously, the number of pounds per acre (on a dry weight basis) of production of each species in a given vegetation type was computed. Next a proper use factor (PUF), which represents the average weight percentage of a particular plant species' current year's growth which can be safely grazed by a specific animal species without harming the plant production, was multiplied by the production figure in pounds, dry weight, per acre (LBS. DW/AC) for a given species in a particular vegetation type. The attached proper use table was used to determine the correct factor to use. Because the summer grazing season in the ES area is from May through October, the summer and fall values from the table were averaged together to derive a summer use factor. In many cases, professional judgement was required when the average between the spring and fall values did not indicate the correct proper use factor. For example, some use of *Artemisia tridentata* by cattle in the summer is normal, so instead of the zero value found in the table, 5% was substituted. Similarly, 50% was used as the proper use factor of *Sitanion hysterix* for winter sheep, and 20% was used as the proper use factor of *Eurotia lanata* for yearlong horses. Thus, the pounds of properly usable forage per acre in each vegetation type were calculated by multiplying the PUF times the pounds per acre of each species and totaling the products of all the species. The acreages of each type were determined using 7.5 minute USGS topographic quadrangles, and these acreages were then used to compute the total production of usable forage in pounds for each vegetation type by multiplying the number of acres that a vegetation type covered times the pounds of properly usable forage per acre which occurred in that type. Portions of the ES area were not available in 7.5 minute USGS topographic quadrangles; therefore, the existing 15 minute USGS quadrangles were expanded to the 7.5 minute scale.

The usable forage production (in pounds) of each type was divided by the number of pounds needed for an animal unit month (AUM) of a specific class and season of livestock. Seven hundred and eighty pounds of properly usable forage was used as an equivalent for one summer cattle AUM, 450 pounds equalled one winter sheep AUM (this represents 90 pounds per head of sheep), and 900 pounds equalled one yearlong wild horse AUM. Seven hundred and fifty pounds was used to equal one summer sheep AUM (this represents 150 pounds per head of sheep) and 780 pounds was used to equal one winter cattle AUM. AUMs for summer cattle, winter sheep, summer sheep, winter cattle, and yearlong horses were calculated separately for each vegetation type.

Finally, all the data were compiled on maps, and tabulated both by vegetation type and by section for each of the proposed pastures in the allotments. An overlay for each topographic map was prepared which displays the acreage for each vegetation type in each section per land status. Current grazing capacity for summer cattle, winter cattle, summer sheep, winter sheep, and yearlong horses expressed in AUMs is also displayed in a like manner. These overlays and maps, as well as the type writeups are available for public inspection in the Rawlins District Office.

The amount of properly usable forage determined by the survey is expressed as AUMs for one of the following: cattle grazing in the summer or cattle grazing in the winter or sheep grazing in the summer or sheep grazing in the winter or horses grazing year-round. The properly usable AUMs vary with the season of use and the class of grazing animal because the proper use factors discussed above and the forage requirements of the animals vary with the season of use and the class of grazing animals. The properly usable AUMs have been expressed on a common basis throughout this environmental statement where it was necessary to do so in order to make comparisons between use by different classes of grazing animals. Winter sheep AUMs were chosen as the common basis because winter sheep constitute the greatest use under the present and proposed action. For example, if an allotment was shown in the range survey to have 20,000 AUMs of forage for winter sheep grazing or 10,000 AUMs of forage for summer cattle grazing, the ratio of properly usable winter sheep AUMs to summer cattle AUMs is 2:1. This would represent an approximate ratio of 8-10 head of sheep to one cow. To express cattle use in that allotment on a winter sheep basis, the proposed cattle use in AUMs would be multiplied by two (see Appendix B-1-1). Two thousand AUMs of summer cattle use would be expressed as 4,000 winter sheep AUMs.

EXAMPLE A
FORAGE SURVEY TYPE WRITE-UP
(WEIGHT ESTIMATE METHOD)

Examiner: Buettgenbach
Write up No.: TB-32
Date: 10-7-75
Type: 14-Save-Agda-Disip

Kind of Animal: Cattle
Antelope
Season of Use: Sp-S-F
Yearlong

Township: 24
Range: 94

SPECIES	PLOT RECORD OR SHEET SUMMARY OF GREEN WEIGHT											LBS. GW/Ac	% DRY WT.	LBS DW/Ac	PUF		LBS. UF/Ac	
	1	2	3	4	5	6	7	8	9	10	TOTAL				Use Com-plex	Non-Comp. Game	Use Com-plex	Non-Comp. Game
GRASSES																		
Sihy	1										1	1.7	100	1.7				
Agda		20	10		10	10					50	83.3	100	83.3				
Orhy		5		15	1	5					26	43.3	90	38.97				
Distsp				10							10	16.7	73	12.19				
FORBS																		
Eriog						1					1	1.7	100	1.7				
SHRUBS																		
Atnu	10	1	5								16	26.7	55	14.69				
Koam	1	1	1								3	5	60	3				
Chla		1		1							2	3.3	73	2.41				
Arsp			1								1	1.67	70	1.17				
Save			25			30					55	91.67	79	72.42				
Artr						1					1	1.67	64	1.07				
Arfr						1					1	1.67	83	1.39				
TOTALS	12	28	42	26	11	48					167	278.38		234.01				

Use Complex 73.22 lbs. UF/Ac (tot.) x 100% Utilizable = 73.22 lbs. UF/Ac (Net); 780 lbs./AUM (forage req.) ÷ 73.22 lbs. UF/Ac (Net) = 11 Ac/AUM.
Noncompetetive Game 12.64 lbs. UF/Ac (tot.) x 100% Utilizable = 12.64 lbs. UF/Ac (Net); 780 lbs./AUM (forage req.) + 12.64 lbs. UF/Ac (Net) = 62 Ac/AUM.

EXAMPLE B
VEGETATION TYPE DATA WORK SHEET

Examiner: Buettgenbach

Type No.: TB-32

		Season of Use: Summer Year Round		Kind of Animal: Cattle Antelope		Season of Use: Winter Year Round		Kind of Animal: Cattle Antelope		Season of Use: Summer Year Round		Kind of Animal: Sheep Antelope	
		PUF		LBS. UF/Ac		PUF		LBS. UF/Ac		PUF		LBS. UF/Ac	
SPECIES	LBS. DW/Ac	Use Com-plex	Non-Comp. Game	Use Com-plex	Non-Comp. Game	Use Com-plex	Non-Comp. Game	Use Com-plex	Non-Comp. Game	Use Com-plex	Non-Comp. Game	Use Com-plex	Non-Comp. Game
GRASSES													
Sihy	2	40		.8		50		1		40		.8	
Agda	83	40		33.2		50		41.5		30		24.9	
Ordy	39	45		17.55		50		19.5		35		13.65	
Dist	12	30		3.6		20		2.4		5		0.6	
FORBS													
Eriog	2	10	10	0.2	0.2	5	2	0.1	0.4	25		0.5	
SHRUBS													
Atnu	15	20		3		35		5.25		28		4.2	
Koam	3	10	33	0.3	0.99	10	33	0.3	0.99	40		1.2	
Chvi	2	5	30	0.1	0.6	8	27	0.16	0.54	20	10	0.4	0.2
Arsp	1	10	10	0.1	0.1	10	10	0.1	0.1	25		0.25	
Save	72	10		7.2		10		7.2			5	0	3.6
Artr	1	5	28	0.05	0.28	5	28	0.05	0.28	13	20	0.13	0.2
Arfr	1	10	10	0.1	0.1	10	10	0.1	0.1	15		0.15	
TOTALS	233			66.2	2.27			77.66	2.41			46.78	4.0

EXAMPLE B (CONTINUED)
VEGETATION TYPE DATA WORK SHEET

Examiner: Buettgenbach

Type No.: TB-32

		Season of Use: Winter Year Round; Kind of Animal: Sheep Antelope				Season of Use: Year Round Year Round; Kind of Animal: Wild Horses Antelope			
		PUF		LBS. UF/Ac		PUF		LBS. UF/Ac	
SPECIES	LBS. DW/Ac	Use Com-plex	Non-Comp. Game	Use Com-plex	Non-Comp. Game	Use Com-plex	Non-Comp. Game	Use Com-plex	Non-Comp. Game
GRASSES									
Sihy	2	50		1		40	6	0.8	0.12
Agda	83	30		24.9		40	0	33.2	0
Ordy	39	40		15.6		45	5	17.55	1.95
Dist	12	10		1.2		30	5	3.6	0.6
FORBS									
Eriog	2	10	10	0.2	0.2	8	22	0.16	0.44
SHRUBS									
Atnu	15	35		5.25		8	20	1.2	3
Koam	3	30		0.9		8	42	0.24	1.26
Chvi	2	20	10	0.4	0.2	0	35	0	0.7
Arsp	1	30		0.3		0	25	0	0.25
Save	72	0	5	0	3.6	0	5	0	3.6
Artr	1	20	10	0.2	0.1	0	33	0	0.33
Arfr	1	20		0.2		5	20	0.05	0.2
TOTALS	233			50.15	4.1			56.8	12.45

EXAMPLE B (CONTINUED)
VEGETATION TYPE DATA WORK SHEET

Use Complex 66.2 lbs. UF/Ac (tot.) x 100% Utilizable = ____lbs. UF/Ac (Net); 12 10
780 lbs./AUM (forage req.) ÷ 66.2 lbs. UF/Ac (Net) = 11.78 Ac/AUM.
Noncompetetive Game ____ lbs. UF/Ac (tot.) x 100% Utilizable = ____lbs. UF/Ac (Net); 16 9
780 lbs./AUM (forage req.) ÷ 2.27 lbs. UF/Ac (Net) = 343.61 Ac/AUM.

16

Use Complex ____ lbs. UF/Ac (tot.) x 100% Utilizable = ____lbs. UF/Ac (Net);
780 lbs./AUM (forage req.) ÷ 77.66 lbs. UF/Ac (Net) = 10.04 Ac/AUM.
Noncompetetive Game ____ lbs. UF/Ac (tot.) x 100% Utilizable = ____lbs. UF/Ac (Net);
780 lbs./AUM (forage req.) ÷ 2.41 lbs. UF/Ac (Net) = 323.65 Ac/AUM.

Use Complex ____ lbs. UF/Ac (tot.) x 100% Utilizable = ____lbs. UF/Ac (Net);
750 lbs./AUM (forage req.) ÷ 46.78 lbs. UF/Ac (Net) = 16.03 Ac/AUM.
Noncompetetive Game ____ lbs. UF/Ac (tot.) x 100% Utilizable = ____lbs. UF/Ac (Net);
750 lbs./AUM (forage req.) ÷ 4.0 lbs. UF/Ac (Net) = 187.50 Ac/AUM.

Use Complex ____ lbs. UF/Ac (tot.) x 100% Utilizable = ____lbs. UF/Ac (Net);
450 lbs./AUM (forage req.) ÷ 50.15 lbs. UF/Ac (Net) = 8.97 Ac/AUM.
Noncompetetive Game ____ lbs. UF/Ac (tot.) x 100% Utilizable = ____lbs. UF/Ac (Net);
450 lbs./AUM (forage req.) ÷ 4.1 lbs. UF/Ac (Net) = 109.76 Ac/AUM.

Use Complex ____ lbs. UF/Ac (tot.) x 100% Utilizable = ____lbs. UF/Ac (Net);
900 lbs./AUM (forage req.) ÷ 56.8 lbs. UF/Ac (Net) = 15.85 Ac/AUM.
Noncompetetive Game ____ lbs. UF/Ac (tot.) x 100% Utilizable = ____lbs. UF/Ac (Net);
900 lbs./AUM (forage req.) ÷ 12.45 lbs. UF/Ac (Net) = 72.29 Ac/AUM.

PROPER USE TABLE
RAWLINS DISTRICT OFFICE JUNE 1975

SYMBOL	SCIENTIFIC NAME	COMMON NAME	Cattle				Horses				Sheep				Antelope				Deer				Elk			
			S	S	F	W	S	S	F	W	S	S	F	W	S	S	F	W	S	S	F	W	S	S	F	W
GRASSES:																										
Agda	Agropyron dasystachyum	Thickspike wheatgrass	40	30	50	50	40	30	50	40	40	30	30	30	0	0	0	0	5	5	0	0	40	30	50	50
Agel	Agropyron elongatum	Tall wheatgrass	40	30	50	50	40	30	50	40	40	30	30	30	0	0	0	0	5	5	0	0	40	30	50	50
Agre	Agropyron repens	Quackgrass	30	30	50	50	30	30	50	50	30	30	30	30	5	0	5	0	5	0	5	0	30	30	50	50
Agri	Agropyron reparium	Streambank wheatgrass	40	30	50	50	40	30	50	40	40	30	30	30	0	0	0	0	5	5	0	0	40	30	50	50
Agsm	Agropyron smithii	Western wheatgrass	40	30	50	50	40	30	50	40	40	30	30	30	0	0	0	0	5	5	0	0	40	30	50	50
Agsp	Agropyron spicatum	Bluebunch wheatgrass	30	30	50	50	30	30	50	50	30	30	40	40	5	5	5	5	10	5	10	15	30	30	50	50
Agtr	Agropyron trachycaulum	Slender wheatgrass	40	30	50	50	40	30	50	50	40	30	30	30	0	0	0	0	5	5	0	0	40	30	50	50
Agcr	Agropyron cristatum	Crested wheatgrass	30	30	50	50	30	30	50	50	30	30	40	40	5	5	5	5	10	5	10	15	30	30	50	50
Agin	Agropyron inerme	Beardless wheatgrass	40	30	50	50	40	30	50	50	40	30	30	30	5	5	5	5	5	5	5	5	40	30	50	50
Agsu	Agropyron subsecundum	Bearded wheatgrass	40	30	50	50	40	30	50	50	40	30	30	30	5	5	5	5	5	5	5	5	40	30	50	50
Arel	Arrhenatherum elatius	Tall oatgrass	30	30	40	40	30	30	40	40	20	20	30	30	5	5	5	5	5	5	5	5	30	30	40	40
Agal	Agrostis alba	Redtop	40	30	50	50	40	30	50	50	40	30	30	30	5	5	5	5	5	5	5	5	40	30	50	50
Bogr	Bouteloua gracilis	Blue grama	50	50	50	50	50	50	50	50	30	50	40	40	5	5	5	0	5	5	5	0	50	50	50	50
Brin	Bromus inermis	Smooth Brome	40	30	50	50	40	30	50	50	40	30	30	30	5	5	5	5	10	5	10	50	40	30	50	50
Brci	Bromus ciliatus	Fringed brome	40	50	50	50	40	50	50	50	40	40	40	30	5	5	0	0	10	5	10	15	40	50	50	50
Brma	Bromus marginatus	Mountain brome	40	50	50	50	40	50	50	50	40	40	40	30	5	5	0	0	10	5	10	15	40	50	50	50
Caca	Calamagrostis canadensis	Bluejoint	40	30	20	20	40	30	20	20	5	5	5	5	0	0	0	0	0	0	0	0	40	30	20	20
Caru	Calamagrostis rubescens	Pinegrass	40	30	20	20	40	30	20	20	5	5	5	5	0	0	0	0	0	0	0	0	40	30	20	20
Cain	Calamagrostis inexpansa	Northern reedgrass	40	30	20	20	40	30	20	20	5	5	5	5	0	0	0	0	0	0	0	0	40	30	20	20
Dasp	Danthonia spicata	Poverty oatgrass	20	5	5	0	20	5	5	0	20	5	5	0	0	0	0	0	0	0	0	0	20	5	5	0
Deca	Deschampsia caespitosa	Tufted hairgrass	40	30	50	50	40	30	50	50	20	20	20	20	10	10	10	10	10	10	10	10	40	30	50	50
Dist	Distichlis stricta	Desert saltgrass	40	40	20	20	40	40	20	20	20	0	10	10	5	5	5	5	5	5	5	5	40	40	40	40
Elci	Elymus cinereus	Great Basin wildrye	30	30	40	40	30	30	40	40	10	10	10	10	0	0	0	0	0	0	0	0	30	30	40	40
Elca	Elymus canadensis	Canada wildrye	30	30	40	40	30	30	40	40	10	10	10	10	0	0	0	0	0	0	0	0	30	30	40	40
Elmo	Elymus mollis	American dunegrass	30	30	40	40	30	30	40	40	10	10	10	10	0	0	0	0	0	0	0	0	30	30	40	40
Erag	Eragrostis spp.	Lovegrass	30	30	30	30	30	30	30	30	30	30	30	30	5	5	5	5	5	5	5	5	30	30	30	30
Erhy	Eragrostis hypnoides	Creeping lovegrass	30	30	30	30	30	30	30	30	30	30	30	30	5	5	5	5	5	5	5	5	30	30	30	30
Feid	Festuca idohoinsis	Idaho fescue	40	30	50	50	30	40	50	50	40	30	50	40	5	5	5	5	5	5	5	5	40	30	50	50
Fesc	Festuca scabrella	Rough fescue	40	30	50	50	30	40	50	50	40	30	50	40	10	5	5	5	5	5	5	5	40	30	50	50
Glst	Glyceria striata	Fowl manngrass	20	20	20	20	20	20	20	20	10	10	10	10	5	5	5	5	5	5	5	5	20	20	20	20
Heki	Hesperochloa kingii	Spike fescue	40	30	50	50	40	30	50	50	40	30	50	30	10	5	5	5	10	5	10	10	40	40	50	50
Hija	Hilaria jamesii	Galleta	40	30	50	50	40	30	50	50	40	30	20	30	5	5	0	0	5	5	0	0	40	30	50	50
Hoju	Hordeum jubatum	Foxtail barley	40	20	20	20	40	20	20	20	40	20	20	20	5	5	5	5	5	5	5	5	40	20	20	20

PROPER USE TABLE (CONTINUED)
RAWLINS DISTRICT OFFICE JUNE 1975

SYMBOL	SCIENTIFIC NAME	COMMON NAME	Cattle				Horses				Sheep				Antelope				Deer				Elk			
			S	S	F	W	S	S	F	W	S	S	F	W	S	S	F	W	S	S	F	W	S	S	F	W
GRASSES:																										
Hobr	Hordeum brachyantherum	Meadow barley	40	20	20	20	40	20	20	20	40	40	40	40	5	5	5	5	5	5	5	5	40	20	20	20
Kocr	Koelaria cristata	Junegrass	40	30	50	50	40	30	50	50	30	30	40	40	5	5	0	0	5	5	0	0	40	30	50	50
Mebu	Melica bullbosa	Oniongrass	40	40	50	50	40	40	50	50	30	30	50	20	5	5	0	0	5	5	0	0	40	40	50	50
Mupu	Muhlenbergia pungens	Sandhill muhly	30	30	40	40	30	30	40	40	10	10	10	10	5	5	5	5	5	5	5	5	30	30	40	40
Mura	Muhlenbergia racemosa	Muhly	30	30	40	40	30	30	40	40	10	10	10	10	5	5	5	5	5	5	5	5	30	30	40	40
Orhy	Oryzopsis hymenoides	Indian ricegrass	40	40	50	50	40	40	50	50	40	30	40	40	10	5	5	5	10	5	5	5	40	40	50	50
Orex	Oryzopsis exigua	Little ricegrass	40	40	50	50	40	40	50	50	40	30	40	40	10	5	5	5	10	5	5	5	40	40	50	50
Phal	Phleum apinum	Alpine timothy	40	40	50	50	40	40	50	50	30	30	40	40	10	5	5	5	10	5	5	5	40	40	50	50
Phpr	Phleum pratense	Timothy	40	40	50	50	40	40	50	50	30	30	40	40	10	5	5	5	10	5	5	5	40	40	50	50
Poco	Poa compressa	Canada bluebrass	30	30	50	50	30	30	50	50	30	30	50	50	10	5	5	5	10	5	10	15	30	30	50	50
Pofe	Poa fendleriana	Muttongrass	30	30	50	50	30	30	50	50	30	30	50	50	10	5	5	5	10	5	10	15	30	30	50	50
Popr	Poa pratensis	Kentucky bluegrass	40	40	50	50	30	30	50	50	30	30	50	50	10	5	5	5	10	5	10	15	30	30	50	50
Pose	Poa secunda	Sandberg bluegrass	30	30	50	50	30	30	50	50	30	30	50	40	10	5	5	5	10	5	10	15	30	30	50	50
Scpa	Schedonnardus paniculatus	Tumblegrass	30	30	40	40	30	30	40	40	10	10	20	20	10	5	5	5	10	5	5	5	30	30	50	50
Sihy	Sitanion hystrix	Squirreltail	30	30	50	50	30	30	50	50	30	30	50	40	10	5	5	5	10	5	5	5	30	30	50	50
Spgr	Spartina gracilis	Alkali cordgrass	10	10	20	20	10	10	20	20	0	0	0	0	0	0	0	0	0	0	0	0	5	5	0	0
Sppe	Spartina pectinata	Prairie cordgrass	10	10	20	20	10	10	20	20	0	0	0	0	0	0	0	0	0	0	0	0	5	5	0	0
Spai	Sporobolus airoides	Alkali sacaton	20	20	20	20	20	20	20	20	10	10	10	10	5	5	5	5	5	5	5	5	20	20	20	20
Spcr	Sporobolus cryptandrus	Sand dropseed	30	40	50	50	30	40	50	50	10	10	20	20	5	5	5	5	5	5	5	5	30	40	50	50
Stco	Stipa comata	Needle-and-thread	40	40	50	50	40	40	50	50	30	30	50	30	10	5	5	5	10	5	10	10	40	40	50	50
Stcor	Stipa coronata	Needlegrass	40	40	50	50	40	40	50	50	30	30	50	30	10	5	5	5	10	5	10	10	40	40	50	50
Stpi	Stipa pinatorum	Pine needle grass	40	40	50	50	40	40	50	50	30	30	50	30	10	5	5	5	10	5	10	10	40	40	50	50
Stle	Stipa letermanii	Letterman needlegrass	40	40	50	50	40	40	50	50	30	30	50	30	10	5	5	5	10	5	10	10	40	40	50	50
Stoc	Stipa occidentalis	Western needlegrass	40	40	50	50	40	40	50	50	30	30	50	30	10	5	5	5	10	5	10	10	40	40	50	50
Stsp	Stipa spartea	Porcupinegrass	30	30	50	50	20	30	50	50	10	10	40	40	5	5	5	5	5	5	5	5	30	30	50	50
Stvi	Stipa viridula	Green needlegrass	40	40	50	50	40	40	50	50	30	30	50	30	10	5	5	5	10	5	10	10	40	40	50	50
SETA	Setaria spp.	Bristlegrass	20	20	40	40	20	20	40	40	10	10	30	30	5	5	5	5	5	5	5	5	20	20	40	40
Topa	Torreyochloa pauciflora	Weak falsemanna	20	20	40	40	20	20	40	40	10	10	30	30	5	5	5	5	5	5	5	5	20	20	40	40

PROPER USE TABLE (CONTINUED)
RAWLINS DISTRICT OFFICE JUNE 1975

SYMBOL	SCIENTIFIC NAME	COMMON NAME	Cattle				Horses				Sheep				Antelope				Deer				Elk			
			S	S	F	W	S	S	F	W	S	S	F	W	S	S	F	W	S	S	F	W	S	S	F	W
GRASSLIKE PLANTS:																										
Caaq	Carex aquatilis	Water sedge	10	10	20	20	10	10	20	20	0	0	0	0	0	0	0	0	0	0	0	0	10	10	20	20
Cado	Carex douglasii	Sedge	20	20	30	30	20	20	30	30	10	10	20	20	5	5	5	5	5	5	5	5	10	10	20	20
Cafe	Carex festivella	Ovalhead sedge	20	20	30	30	20	20	30	30	10	10	20	20	5	5	5	5	5	5	5	5	10	10	20	20
Cafi	Carex filifolia	Threadleaf sedge	20	20	30	30	20	20	30	30	10	10	20	20	5	5	5	5	5	5	5	5	10	10	20	10
Cane	Carex nebraskensis	Nebraska sedge	20	20	30	30	20	20	30	30	10	10	20	20	5	5	5	5	5	5	5	5	10	10	20	10
Cage	Carex geyeri	Elk sedge	30	30	40	40	30	30	40	40	20	20	30	30	5	5	5	5	5	5	5	5	30	30	40	40
EQUI	Equisetum spp.	Horsetail	0	0	0	0	0	0	0	0	0	0	0	0	0	0	0	0	5	5	5	5	0	0	0	0
Elma	Eleocharis macrostachya	Spikerush	30	30	40	40	30	30	40	40	20	20	30	30	0	0	0	0	5	0	0	0	30	30	40	40
Juba	Juncus balticus	Wire rush	20	20	30	30	20	20	30	30	10	10	20	20	0	0	0	0	5	0	0	0	20	20	30	30
Cymi	Cyperus microcarpus	Bullrush	10	0	0	0	0	0	0	0	0	0	0	0	0	0	0	0	0	0	0	0	0	0	0	0
Simo	Sisyrinchium montanum	Blue-eyed grass	20	20	30	30	20	20	30	30	10	10	20	20	5	5	5	5	5	5	5	5	20	20	30	30
FORBS:																										
Acla	Achillea lanulosa	Western yarrow	20	20	30	30	20	20	30	30	30	30	50	50	30	30	50	50	30	30	50	50	20	30	30	30
Aggl	Agoseris glauca	Smooth mountain-dandelion	30	30	30	20	5	5	5	5	30	30	30	30	30	30	30	40	30	30	30	40	10	10	10	10
ALLI	Allium spp.	Onion	10	10	10	0	0	0	0	0	30	30	30	30	30	30	40	40	30	30	40	40	10	10	10	0
ANTE	Antennaria spp.	Pussytoes	0	0	0	0	0	0	0	0	10	10	10	10	5	5	5	5	5	5	5	5	0	0	0	0
Arlu	Artemusia ludoviciana	Sagewort (wormwood)	10	10	10	10	0	0	0	0	20	20	20	20	20	20	30	30	20	20	30	30	0	0	0	0
AQUI	Awuilrhis spp.	Columbine	0	0	0	0	0	0	0	0	10	10	10	10	0	0	0	0	10	10	10	10	0	0	0	0
AREN	Arenaria spp.	Sandwort	0	0	0	0	0	0	0	0	10	10	10	10	5	5	5	5	5	5	5	5	0	0	0	0
ASTE	Aster spp.	Aster	0	0	0	0	0	0	0	0	20	20	20	50	20	20	20	20	50	20	20	20	40	0	0	0
ASTR	Astragalus spp.	Loco weed	0	0	0	0	0	0	0	0	0	10	0	0	0	10	0	0								
Basa	Balsamorhiza sagittata	Arrowleaf balsamroot	20	30	30	20	5	5	5	0	20	20	40	40	10	10	10	10	10	10	10	10	10	30	30	20
CAST	Castilleia spp.	Paintbrush	10	5	5	0	0	0	0	0	20	20	20	20	20	20	20	20	30	20	20	20	10	10	10	10
ERIO	Eriogonum spp.	Wild buckwheat	10	10	10	0	10	10	10	0	30	20	30	10	30	30	30	30	30	20	20	10	10	10	10	0
ERIG	Erigeron spp.	Fleabane	0	0	0	0	0	0	0	0	10	10	10	10	10	10	10	10	10	10	10	10	0	0	0	0
GERA	Geranium spp.	Geranium	20	20	30	30	20	20	30	30	30	30	50	50	30	30	40	40	30	30	40	40	20	20	30	30
HAPL	Haplopappus spp.	Goldenrod	0	0	0	0	0	0	0	0	0	0	0	40	0	0	0	40								
LUPI	Lupinus spp.	Lupine	10	5	10	10	10	5	10	10	15	15	15	15	15	15	15	15								

PROPER USE TABLE (CONTINUED)
RAWLINS DISTRICT OFFICE JUNE 1975

SYMBOL	SCIENTIFIC NAME	COMMON NAME	Cattle				Horses				Sheep				Antelope				Deer				Elk			
			S	S	F	W	S	S	F	W	S	S	F	W	S	S	F	W	S	S	F	W	S	S	F	W
FORBS:																										
Meal	Melilotus albus	White sweetclover	40	40	50	30	40	40	50	30	40	40	50	30	40	40	40	30	40	40	40	30	40	40	50	30
Meof	Melilotus officinalis	Yellow sweetclover	40	40	50	30	40	40	50	40	40	40	50	30	40	40	40	30	40	40	40	30	40	40	50	30
ORTH	Orthocarpus spp.	Owl clover	0	0	0	0	0	0	0	0	10	0	0	0	10	0	0	0								
OXYT	Oxytropis spp.	Crazyweed	0	0	0	0	0	0	0	0	0	0	0	0	0	0	0	0								
PENT	Pentstemon spp.	Pentstemon	10	20	0	0	10	20	0	0	20	20	10	10	20	20	10	10								
PHLO	Phlox spp.	Phlox	0	0	0	0	0	0	0	0	10	10	10	10	10	10	10	10	10	10	10	10	5	5	5	5
PSOR	Psoralea spp.	Scurfpea	10	10	10	10	10	10	10	10	20	20	20	20	20	20	20	20	20	20	20	20	10	10	10	10
Taof	Taraxacum officinale	Dandelion	20	20	10	0	10	10	10	0	40	40	40	10	40	40	40	10	40	40	40	10	20	20	20	10
SHRUBS:																										
AMEL	Amelanchier spp.	Serviceberry	10	10	50	50	10	10	50	50	20	20	50	50	30	30	50	50	30	30	50	50	10	10	50	50
Aruv	Archtostaphyloa uva-ursi	Bearberry	0	0	0	0	0	0	0	0	5	5	5	5	0	0	0	0	10	10	20	20	10	10	20	20
Arar	Artemisia arbuscula	Low sagebrush	5	0	15	20	5	0	15	20	10	5	30	30	15	15	50	50	10	10	40	40	30	30	5	10
Arca	Artemisia cana	Silver sagebrush	10	10	50	50	10	10	50	50	20	20	50	50	30	30	50	50	30	30	50	50	20	20	50	50
Arfr	Artemisia frigida	Fringed sagebrush	10	10	10	10	5	5	5	5	10	10	20	20	10	10	30	30	10	10	20	20	10	10	10	10
Arno	Artemisia nova	Black sagebrush	5	5	10	10	0	0	0	0	10	10	30	30	20	20	50	50	20	20	50	50	20	5	10	50
Arpe	Artemisia pedatifida	Birdfoot sagebrush	5	5	10	10	0	0	0	0	10	10	30	30	0	10	10	0	10	10	20	20	5	5	10	10
Arsp	Artemisia spinescens	Bud sagebrush	10	10	10	10	0	0	0	0	20	20	30	30	20	20	30	30	10	10	10	30	10	10	10	10
Artr-1	Artemisia tridentata	Big sagebrush	5	0	0	5	0	0	0	0	10	5	20	20	15	15	50	50	10	10	40	50	30	5	10	50
Artr-2	Artemisia tripartita	Threetip sagebrush	5	0	0	5	0	0	0	0	10	5	30	30	20	20	50	50	20	20	50	50	20	5	10	50
Atca	Atriplex canescens	Fourwing saltbush	20	20	30	30	5	5	5	5	30	40	50	50	30	30	40	40	30	30	40	40	20	10	20	20
Atco	Atriplex confertifolia	Shadscale	5	5	35	35	0	0	20	10	20	20	35	35	5	5	35	35	5	5	10	10	0	0	10	50
Atnu	Atriplex nuttallii	Nutall saltbush	5	5	35	35	0	0	20	10	20	20	35	35	5	5	35	35	5	5	10	10	0	0	10	50
CEAN	Ceanothus spp.	Snowbrush	0	0	0	0	0	0	0	0	5	5	10	10	0	0	0	0	5	5	10	10	0	0	10	10
Cemo	Cercocarpus montanus	Mountain mahogany	30	20	30	50	30	20	30	50	30	20	30	50	30	30	30	50	30	30	50	50	30	20	30	50
Cele	Cercocarpus ledifolius	Curlleaf mountain mahogany	30	20	30	50	30	20	30	50	30	20	30	50	30	30	30	50	20	30	50	50	30	20	35	50
Chna	Chrysothamnus nauseosus	Rubber rabbitbrush	0	0	0	0	0	0	0	0	20	20	20	20	30	30	30	50	20	20	20	40	10	10	10	10
Chui	Chrysothamnus viscidiflorus	Douglas rabbitbrush	0	5	5	10	0	0	0	0	20	20	20	20	30	30	30	50	20	20	20	40	10	10	10	10
CRAT	Crateogus spp.	Hawthorne	0	0	0	0	0	0	0	0	0	0	10	10	0	0	0	0	10	10	20	20	0	0	10	10

PROPER USE TABLE (CONTINUED)
RAWLINS DISTRICT OFFICE JUNE 1975

SYMBOL	SCIENTIFIC NAME	COMMON NAME	Cattle				Horses				Sheep				Antelope				Deer				Elk			
			S	S	F	W	S	S	F	W	S	S	F	W	S	S	F	W	S	S	F	W	S	S	F	W
SHRUBS:																										
ERIO	Eriogonum spp.	Eriogonum	5	5	10	10	0	0	0	0	20	20	40	40	30	30	30	40	20	20	20	40	20	20	20	30
Eula	Eurotia lanata	Winterfat (White sage)	25	25	50	50	20	20	40	40	25	25	50	50	20	20	30	30	30	30	50	50	20	20	50	50
Grsp	Grayia spinosa	Spiny hopsage	5	5	10	10	0	0	0	0	10	20	30	30	10	20	20	30	10	10	10	20	10	10	20	20
Gusa	Guitierrezia sarathrae	Broom snakeweed	0	0	0	0	0	0	0	0	0	0	10	10	0	0	0	10	0	0	0	0	0	0	0	0
KOCH	Kochia spp.	Green molly	10	10	10	10	10	10	10	0	20	30	50	30	20	30	50	30	0	0	0	0	0	0	0	0
Lepu	Leptodactylon pungens	Prickly phlox	0	0	0	0	0	0	0	0	0	0	0	10	0	0	0	10	0	0	0	10	0	0	0	0
OPUN	Opuntia spp.	Prickly pear	0	0	0	0	0	0	0	0	0	0	0	0	0	0	0	0	0	0	0	0	0	0	0	0
Pamy	Pachystima myrsinites	Myrtle pachistima	0	0	0	0	0	0	0	0	0	0	0	0	0	0	0	0	0	0	0	10	0	0	0	10
Pofr	Potentilla fruiticosa	Bush cinquefoil	0	0	0	0	0	0	0	0	5	5	5	5	0	0	0	0	5	5	5	5	5	5	5	5
Putr	Purshia tridentata	Antelope bitterbrush	30	30	50	50	0	0	0	0	30	30	50	50	30	30	50	50	30	30	50	50	30	30	50	50
RIBE	Ribes spp.	Currant	10	10	10	10	0	0	0	0	10	20	20	10	5	5	5	5	10	20	20	20	10	20	20	20
ROSA	Rosa spp.	Rose	10	10	10	10	10	10	10	10	30	30	50	50	30	30	40	40	50	50	50	50	40	50	50	50
Rhtr	Rhus trilobata	Skunkbush (squawbush)	0	0	0	0	0	0	0	0	10	10	10	10	10	10	10	10	10	10	10	10	0	0	0	10
SALI	Salix spp.	Willow	0	0	0	0	0	0	0	0	20	20	20	10	5	5	5	5	30	30	40	50	30	30	40	40
Save	Sarcobatus vermiculatus	Greasewood	20	10	10	10	0	0	0	0	0	0	0	0	5	5	5	5	20	20	20	10	10	10	10	10
SHEP	Shepherdia spp.	Buffaloberry	0	0	0	0	0	0	0	0	5	5	5	10	5	5	5	10	5	5	5	10	0	0	0	0
SYMP	Symphoricarpos spp.	Snowberry	20	20	30	10	10	10	10	0	40	40	40	20	30	30	30	20	40	40	40	20	30	30	30	20
TETR	Tetradymia spp.	Horsebrush	0	0	0	0	0	0	0	0	0	0	0	0	5	5	5	5	5	5	5	5	0	0	0	0
TREES:																										
ABIE	Abies spp.	Fir	0	0	0	0	0	0	0	0	0	0	0	0	0	0	0	0	5	5	5	5	5	5	5	5
BETU	Betula spp.	Red birch	5	5	5	5	0	0	0	0	20	20	20	20	5	5	5	5	20	20	20	20	30	30	40	40
Juos	Juniperus osteospermia	Utah juniper	0	0	0	0	0	0	0	0	0	0	0	0	0	0	0	0	5	5	20	20	0	0	0	0
PINU	Pinus spp.	Pine	0	0	0	0	0	0	0	0	0	0	0	0	0	0	0	0	10	10	10	10	10	10	10	10
POPU	Populus spp.	Cottonwood	0	0	0	0	0	0	0	0	10	10	10	10	0	0	0	0	20	20	20	20	20	20	30	40
Pofr	Populus fremontii	Fremont cottonwood	0	0	0	0	0	0	0	0	10	10	10	10	0	0	0	0	20	20	20	20	20	20	30	40
Potr	Populus tremuloides	Quaking aspen	0	0	0	0	0	0	0	0	10	10	10	10	0	0	0	0	20	20	20	20	20	20	30	40
PRUN	Prunus spp.	Chokecherry	5	5	5	5	0	0	0	0	5	5	5	5	5	5	5	5	20	20	30	30	20	20	30	30

Source: Rawlins District Office, BLM

APPENDIX B-2-8

Wildlife Condition

The wildlife habitat condition (a wildlife forage habitat rating) was estimated for pronghorn crucial winter range, pronghorn summer range, mule deer crucial winter range, sage grouse nesting, and sage grouse crucial winter range. The data used to estimate the condition of these ranges for big game or sage grouse use were collected from several sources. These include the 1975-1976 weight estimate survey, the 1976 Green Mountain ES survey, the 1972 and 1976 Phase I watershed survey (BLM Manual 7313), and the 1976 wildlife habitat inventory. From these sources, the following vegetative information was calculated and analyzed at the range write-up type level (refer to Appendix B-2-7): vegetative species composition (by weight), canopy cover, browse vigor, browse height, and full cover.

Vegetative species composition by weight was computed from the 1975-1976 range survey data (refer to vegetation weight estimate methodology, Appendix B-2-7). The composition of each write-up type was calculated by dividing the weight (dry weight per acre) of each species per write-up type by the total weight of all species per write-up type. This gave the composition by species. The composition by vegetative class (i.e., grass, forb, and browse) was calculated by dividing the total weight of each class by the total weight of the write-up type. This was done for all the survey write-up types in the Seven Lakes.

The canopy cover data were collected during the range survey. At each clipped plot, an estimate of the browse canopy cover was made. These estimates were periodically checked with a 100-foot tape by recording the percentage of the tape with a browse canopy underneath it. An acreage for the write-up type was computed.

The browse vigor data, south of the Fremont County line were collected at each clipping plot. The three closest browse plants to the welded part of the 9.6-square-foot hoop were sampled. The age class (young, mature, decadent, dead) and form class (slightly hedged, moderately hedged, or severely hedged) were recorded for each of the plants. An average of three plots, or nine browse plants per section were sampled for the ES area. North of the Fremont County line, the vigor data were calculated from the integrated 100-pace transects run in 1976 (refer to the vegetation methodology, Appendix B-2-9).

The average height of the browse was calculated by averaging the height of each of the three browse plants sampled at each plot (nine plants per section). North of the Fremont County line, the data from the pace transects were averaged.

The soil cover data were calculated from the 1972 and 1976 Phase 1 watershed transects. The percent of soil cover was calculated from the percentage of the 100 paces which had either a basal portion of a plant, persistent litter, or nonpersistent litter under the toe point.

In addition to the data collected on the broad range write-up types, vegetation transects were run within the draws and ravines. Each draw was sampled by running several 10- or 20-pace transects across the draw to make up a 100-pace transect for each major draw. From these transects, species composition (by frequency), browse canopy cover, browse vigor, browse height, and soil cover were computed. Thus, for each of the 550 write-up types and the draw vegetation, the species composition (by weight), the average browse canopy cover, the browse vigor, the browse heights and soil cover were calculated. From this information, an estimate of the wildlife habitat condition was made.

Each habitat type (e.g., pronghorn crucial winter, pronghorn summer) was analyzed by giving each range write-up type within those habitats a rating of "good," "fair," or "poor" based on the above data. Criteria were developed for each habitat type to classify the range write-up types. The criteria are listed in Table B-7 and Table B-8. The acreage of those range write-up types in each condition class (e.g., "fair") were added to give a total acreage by condition class. The percent acreage by condition class was then calculated.

Pronghorn
Spring-Summer-Fall,
April 16-November 14

TABLE B-7
BIG GAME HABITAT CONDITION
RATING CRITERIA

Condition Class	Vegetative Composition	Browse Canopy Cover	Browse Vigor	Browse Height	Soil Stability	Overall Condition
Good 3 pts.	A & B forbs and grass are more than 60% total composition Browse A & B greater than 20%	greater than 10%	Less than 15% of "A" species severely hedged and decadent minus seedling + young of all species less than 15%	Averages 6-18"	Ground Cover More than 64%	Totals 12 or more with composition and cover rating Good, and vigor, height and soil stability rating at least Fair
Fair 2 pts.	A & B forbs grass 20%-59% A & B browse 5%-20%	3%-9.9%	Less than 35% of "A" species severely hedged and decadent minus seedling + young of all species less than 35%	Averages 18.1-24" or 2"-6"	Ground Cover 35%-63%	Total 9 or more with composition, cover and vigor rating at least Fair
Poor 1 pt.	A & B forbs and grass less than 20% A & B browse less than 5%	Less than 3%	More than 34% of "A" species severely hedged or decadent minus seedling + young of all browse	Averages more than 24" or less than 2"	Ground Cover less than 35%	If Good or Fair requirements are not satisfied

Habitat condition classes as determined by methodology in Appendix B-2-8.

Good - A vegetation type where the plant community provides pronghorn with the best possible plant conditions and components to meet their habitat needs.

Fair - A vegetation type where the plant community provides pronghorn with the majority of habitat needs but not at the optimum.

Poor - A vegetation type where the plant community does not provide pronghorn with a majority of their habitat needs or the community lacks an important component to support pronghorn.

Pronghorn and Mule Deer
Winter
November 15-April 15

TABLE B-7 (CONTINUED)
BIG GAME HABITAT CONDITION
RATING CRITERIA

Condition Class	Vegetative Composition	Browse Canopy Cover	Browse Vigor	Browse Height	Soil Stability	Overall Condition
Good 3 pts.	A & B browse species (must be two or more) make up 75% or more of browse composition with all species at least 30%: and forbs and grass species make up at least 15% of overall composition	greater than 10%	Less than 15% of "A" species severely hedged and decadent minus seedling + young species less than 10%	Averages 6-18"	Ground cover greater than 64%	Totals 12 or more with composition and cover rating Good and vigor, height and soil stability rating at least Fair
Fair 2 pts	A & B browse species make up 50%-74% of the browse composition with all species 10%-29%; and forb and grass species overall composition	3%-9.9%	Less than 35% of "A" species severely hedged and decadent minus seedling + young species less than 35%	Averges 18.1-24"	Ground cover 35-64%	Totals 9 or more with composition cover and vigor rating at least Fair
Poor 1 pt.	A & B browse species make up less than 50% of the browse composition; or all species less than 10%: or forb or grass species less than 5% by overall composition	less than 3%	More than 34% of "A" species severely hedged, or decadent minus young	Averages more than 24"	Ground cover less than 35%	If Good or Fair requirements are not satisfied

Habitat condition classes as determined by methodology in Appendix B-2-8.

Good - A vegetation type where the plant community provides pronghorn and mule deer with the best possible plant conditions and components to meet their habitat needs.

Fair - A vegetation type where the plant community provides pronghorn and mule deer with the majority of habitat needs but not at the optimum.

Poor - A vegetation type where the plant community does not provide pronghorn and mule deer with a majority of their habitat needs or the community lacks an important component to support pronghorn and mule deer.

Sage Grouse
Nesting
Broad Types and Draws

TABLE B-7 (CONTINUED)
BIG GAME HABITAT CONDITION
RATING CRITERIA

Condition Class	Vegetative Composition	Browse Canopy Cover	Browse Vigor	Browse Height	Soil Stability	Overall Condition
Good	Artr greater than 60% of browse composition Browse greater than 40% Grass and forbs 40-60%	Greater than 10%	Less than 15% of "A" species severely hedged and decadent minus seedling + young species less than 15%	8-24"	Greater than 64	12 or more points composition, cover, height good, nesting Fair
3 pts.	75% Artr in draws	Greater than 25% in draws				
Fair	Artr from 21% to 59% of browse composition Browse from 15% to 40% Grass and Forbs from 20% to 39% and from 60% to 80%	3-10%	Less than 35% of "A" species severely hedged and decadent minus seedling + young of all species less than 35%	7-24"	35-64	9 or more points composition, cover height - Fair
2 pts.	50-75% Artr in draws		10-25% in draws			
Poor	Artr less than 20% of browse composition Browse less than 15% Grass and Forbs less than 20%, greater 80%	Less than 3%	More than 34% of "A" species severely hedged or decadent minus seedling + young of all species more than 34%	24"	Less than 35	Fair or Good not met
1 pt.						

Habitat condition classes as determined by methodology in Appendix B-2-8.

Good - A vegetation type where the plant community provides sage grouse with the best possible plant conditions and components to meet their habitat needs.

Fair - A vegetation type where the plant community provides sage grouse with the majority of habitat needs but not at the optimum.

Poor - A vegetation type where the plant community does not provide sage grouse with a majority of their habitat needs or the community lacks an important component to support sage grouse.

Sage Grouse
Winter
November 15-April 15

TABLE B-7 (CONTINUED)
BIG GAME HABITAT CONDITION
RATING CRITERIA

Condition Class	Vegetative Composition	Browse Canopy Cover	Browse Vigor	Browse Height	Soil Stability	Overall Condition
Good	Artr greater than 50% browse composition 75% in draws	Greater than 10% on broad types Greater than 25% in the draws	Less than 15% of "A" species severely hedged and decadent minus seedling + young of all species less than 15%	6"-18" broad Greater than 24" on the draws	greater than 64%	greater than 12 pts. total with composition and cover good and height at least Fair
Fair	Artr from 15% to 50% browse composition 50-75% in draws	5%-10% on broad types 10%-25% in the draws	Less than 35% of "A" species severely hedged and decadent minus seedling + young of all species less than 35%	18"-24" 2"-6" 8"-24" in the draws	35%-64%	at least 9 points with composition, height and cover at least Fair
Poor	Artr less than 15% browse	Less than 5% on the broad types Less than 10% in the draws	More than 34% of "A" species severely hedged or decadent types seedling + young of all species more than 34%	Over 28" or less 2" Less than 8" in the draws	Less than 35%	Good and Fair conditions are not met

Habitat condition classes as determined by methodology in Appendix B-2-8.
Good - A vegetation type where the plant community provides sage grouse with the best possible plant conditions and components to meet their habitat needs.
Fair - A vegetation type where the plant community provides sage grouse with the majority of habitat needs but not at the optimum.
Poor - A vegetation type where the plant community does not provide sage grouse with a majority of their habitat needs or the community lacks an important component to support sage grouse.

TABLE B-8
VALUE OF PLANT SPECIES

	Pronghorn			Mule Deer		
	Spring	Summer Fall	Winter	Spring Summer	Fall	Winter
Save	C*	C	C	C	C	C
Atca	A**	A	A	A	A	A
Artr	A	B***	A	B	B	B
Arpe	A	B	A	A	A	A
Arno	A	B	A	B	B	B
Atnu	A	A	A	A	A	A
Chvi	A	B	A	A	A	A
Chla	A	B	B	B	B	B
Chna	A	B	A	B	C	A
Phlox	C	C	C	C	C	C
Agda	B	C	C	B	C	C
Koer	B	C	C	C	B	B
Agsm	B	C	C	B	C	C
Cela	B	C	B	B	C	B
Agsp	A	B	C	A	B	C
Lepu	C	C	C	C	C	C
Orhy	B	B	B	C	B	B
Erlog	B	B	B	B	B	B
Pose	B	B	C	A	A	C
Atco	B	C	A	B	C	B
Sihy	A	B	C	A	B	C
Stco	A	B	C	A	A	C
Arsp	B	B	B	B	B	B
Grsp	C	C	B	C	C	B
Sata	A	B	C	A	C	C
Anten	C	C	C	C	C	C
Aren	C	B	C	B	C	C
Area	A	A	A	A	A	A
Arsf	A	A	A	A	A	A
Sedum	C	C	C	C	C	C

*Undesirable
**Desirable
***Intermediate

APPENDIX B-2-9

RANGE TREND FORM

LOCATION T. N.,R. W., SEC. VEG. TYPE 141 SLOPE 0
PHOTO # EXPOSURE DISTRICT
DATE TRANSECT # CT-1 OBSERVER MS

	0 - 1	2 - 3 - 4	5	SCORE
A.	0-20% of desirable plant species reproducing	20 - 80%	80 - 100%	1
B.	0-20% of desirable plant species appear vigorous and healthy	20 - 80%	80 - 100%	3
C.	0-20% of desirable plant species show no overuse	20 - 80%	80 - 100%	4
D.	0-20% of desirable plant species are not decadent or dead	20 - 80%	80 - 100%	4
E.	0-20% of young, desirable species are found in open spaces	20 - 80%	80 - 100%	2
F.	100-80% of undesirable species are reproducing	80 - 20%	20 - 0%	4
G.	100-80% of undesirable species appear vigorous and healthy	80 - 20%	20 - 0%	2
H.	100-80% of undesirables are increasing or invading	80 - 20%	20 - 0%	2
I.	100-80% of undesirables show overuse	80 - 20%	20 - 0%	4
J.	0-20% of undesirables are decadent or dead	20 - 80%	80 - 100%	1
K.	Disease, insects, rodents, or other pests are a major problem	...are present and may be a problem	...are insignificant	5
L.	Extreme to severe visual evidence of soil movement	Moderate to some..	Slight or no visual evidence of soil movement	2
M.	Extreme to severe soil trampling or compaction	Moderate to some..	Slight or no soil trampling or compaction	4

N.	No surface litter is accumulating in place	Some...	surface litter is accumulating in place	
	0-1	2-3-4	5	SCORE
O.	Banks of flow patterns are not stable	...somewhat to moderately stable	...are stable	_____
P.	Most rocks and plants pedestalled, & roots exposed	Moderate to slight pedestalling evident	No visual evidence of pedestalling	_____
Q.	Active wind-caused erosion is occurring to a large degree	Moderate to slight active water erosion is occurring	No signs of active water erosion	_____
S.	Bare areas appear to be increasing	Bare areas exhibit stability	Bare areas are becoming vegetated	_____
T.	Drought, flood, or other unusual problem on site	Site may be subject to occasional flood or similar problem	No unusual problems apparent	_____
			TOTAL POINTS	_____
			RATING	_____

Rating

0- 33 Total Points	Downward
34- 67 Total Points	Stable
68-100 Total Points	Upward

APPENDIX B-2-10

Range Condition

Criteria

SCS range site and condition criteria are based on an objective ecological approach. To maintain this approach, the following points must be recognized:

(a) Each species of a climax plant community has its ecological niche and inherent functions in that community.

(b) Range sites are differentiated on the basis of significant differences in kind, proportion, or amount of plant species in the plant community, regardless of their value for any specific purpose.

(c) Range condition is determined by comparing existing plant communities with the presumed climax plant community for a specific range site, regardless of the value of individual plants or the plant community of various uses.

(d) Departures from climax, which can result from many causes, can enhance or depreciate the value of the resultant plant community for various uses.

(e) Determining range site and range condition does not automatically establish grazing value. Grazing values of range sites and range condition classes must be established for management units by evaluating the results of actual grazing use.

(f) If grazing of the climax plant community on a specific range site is constantly subjected to moderately heavy use, the response of individual plant species depends on the kind of grazing animal and the season of use. A species that decreases if a range is grazed by cattle in spring may increase if the range is grazed by deer or by sheep.

(g) An abnormal amount of any species, compared with the amount in the climax, represents a change in range condition, regardless of the value of the species for any specific use.

Definition of Range Condition

Range condition is the present state of vegetation of a range site in relation to the climax (natural potential) plant community for that site. It is an expression of the relative degree to which the kinds, proportions, and amounts of plants in a plant community resemble that of the climax plant community for the site. Range condition is basically an ecological rating of the plant community. Air-dry weight is the unit of measure used in comparing the composition and production of the present plant community with that of the climax community.

Purpose of Determining Range Condition

The primary purpose of determining range condition is to provide a basis for predicting the extent and direction of changes that can result in the plant community because of specific treatment or management. The range site indicates the potential; range condition represents a starting point for management toward the potential or toward the objective selected by the decision maker.

Guide for Rating Range Condition

A guide for rating range condition is required for each range site. This guide can be prepared separately or the information can be included in the part of the range site description that lists the major plant species.

The guide should list the common species in the climax plant community for the site and the amount of each species considered characteristic for the site. The amount of each species can be expressed in pounds per acre (lbs/acre) or as a percentage of total production of the plant community. Guides that indicate both production in air-dry weight and percentage of composition of individual plant species are more versatile than guides that show only one quantitative value. Range condition guides should bear the date of preparation or the most recent date of revision.

Determining Range Condition

The range condition of areas within a range site is determined by comparing the present plant community with that of the climax plant community, as indicated by the range condition guide for the site.

For the existing plant community, count as climax no more than the maximum weight (or percentage of total production) shown on the guide for any species in the climax plant community (Table B-5 and Table B-6).

The amount of all climax species not in excess of that shown on the guide is totaled to indicate the relative ecological rating or numerical evaluation of the stand. The rating will be between 0 and 100, depending on how closely the plant community resembles the climax plant community for the range site.

(a) Range condition class. Four classes are used to express the degree to which the composition of the present plant community reflects that of the climax. They are shown in Table B-9.

Guides based on the weight of species in the climax plant community give a true expression of ecological condition. A condition rating based on the percentage of composition alone may need adjustment if the total production is less than that characteristic for the condition class. For example, a rating determined by counting the percentage of each climax species may indicate that the existing plant community is in near-climax condition, but the production of these species is less than that expected for near-climax condition. The condition rating should therefore be lowered, giving due consideration to the current growing conditions.

Example:

To determine the range condition for vegetation type TB-32 which is located in soil mapping unit 301, the Green River and Great Divide Basin 7"-9" precipitation zone (Table B-6) must be used. From Table B-4, located in Appendix B-2-2, the range site located in soil mapping unit 301 is saline upland (SU). The vegetative species for vegetative type TB-32 can be obtained from the Seven Lakes Range Survey. The species and the percentage each species contributes to the overall composition of TB-32 are listed on Form 2-a.

The vegetative species found to be decreasers on Table B-6 represent a part of the original vegetation and its entire percentage counts toward the possible 100 percent coverage of climax vegetation.

Vegetative species which are found to be increasers can contribute only the allowable percentage of that species found in the original vegetation. To determine the allowable percentage, Table B-6 must be used. For example, on Table B-6, greasewood (*Sarcobatus vermiculatus*) is an in-

creaser in the saline upland range site. By following the greasewood row across until the saline upland (SU) range site column is reached, a percentage is found. This 5 percent represents the allowable percentage of greasewood found in the original vegetation on the saline upland range site. Five percent is listed on Form 2-a under the saline upland range site increaser column. This procedure is followed for each vegetative species. Each decreaser and increaser column for each range site must be totaled and added together. The percentage the range site contributes to the soil mapping unit must be multiplied by the sum of increaser and decreaser columns. Using the TB-32 vegetation type example, saline uplands contribute 100 percent to soil mapping unit 301. Therefore, 1.00 times 49 equals 49 percent. This is done for each range site and the results are summed. Summation of the results in the example is 49 percent.

To properly determine the range condition for each vegetative type, species composition and vegetative production must be considered. The method just discussed takes into account the species composition only. Analysis of the species composition portion could result in a range condition class which would be higher than the actual range condition.

In the range site description an average annual production for each range site in excellent condition is listed (Appendix B-2-3). For example, the average annual production for the saline upland range site is 450 pounds per acre. To determine the average annual production for the soil mapping unit, the percentage the range site contributes to the soil mapping unit must be multiplied by the average annual production for the range site. For example in the saline upland, 100% x 450 pounds per acre equals 450 pounds per acre. The total production of the vegetative type (obtained from the vegetative survey) divided by the average annual production of the soil mapping unit would result in a percentage. In the example involving the vegetative type TB-32 and the soil mapping unit 301, this percentage would be 52 (233 pounds per acre divided by 450 pounds per acre).

To calculate the percentage of the present plant community that is climax for the soil mapping unit, it is necessary to add the species composition percentage (previously calculated) and the production percentage (just calculated) and then dividing by two. In the example being discussed, 49 percent (species composition percentage) plus 52 percent (production percentage) equals 101 percent which is divided by two equalling 50 percent. The 50 percent represents the percentage of the present plant community that is in climax for this particular soil mapping unit. Therefore, vegetation type TB-32 would be in fair condition.

TABLE B-9
RANGE CONDITION CLASS BY COMPARISON OF PRESENT PLANT COMMUNITY TO CLIMAX

Range condition class	Percentage of present plant community that is climax for the range site
Excellent	76-100
Good	51-75
Fair	26-50
Poor	0-25

FORM 2-a
RANGE CONDITION
(SCS METHOD)

7"-9" Precipitation Zone

TB-32
301

SPECIES NAME	%	D	I	SU-95% RANGE SITES/% MAPPING UNIT D	I	D	I	D	I
Sihy	1	1	1						
Agda	36	36							
Orhy	17								
Dist	5								
Eriog	1		1						
Atnu	6	6							
Koam	1		--						
Chvi	1		--						
Arsp	0	--	--						
Save	31		5						
Artr	0	--	--						
Arfr	0	--	--						
TOTAL	99	43	6						

TOTAL D&I 49

Total D&I 49 x 1.0% Mapping Unit = 49
Total D&I __ x __% _____ = __
Total D&I __ x __% _____ = __
Total D&I __ x __% _____ = __

AVERAGE = 49

Total Prod (A) = 233
SCS Average Prod (B) = 450

$\frac{A}{B}$ x 100 = 52%

(49 + 52) ÷ 2 = 50% FAIR.

APPENDIX B-2-11

Nongame, Smallgame Wildlife Observed in the ES Area

Mammals
- Coyote
- Badger
- White-tailed Prairie Dog
- Richardson's Ground Squirrel
- Thirteen-lined Ground Squirrel
- Short-tailed Weasel
- Cottontail Rabbit
- White-tailed Jackrabbit
- Least Chipmunk
- Muskrat

Birds
- Golden Eagle
- Ferruginous Hawk
- Prairie Falcon
- Swainson's Hawk
- Marsh Hawk
- Kestrel
- Short-eared Owl
- Burrowing Owl
- Great Horned Owl
- Screech Owl
- Turkey Vulture
- Lark Bunting
- Vesper Sparrow
- Loggerheaded Shrike
- Brewer's Sparrow
- Brewer's Blackbird
- Chipping Sparrow
- Clark's Nutcracker
- Lark Sparrow
- Rough-legged Hawk
- Greater Nighthawk
- Red-tailed Hawk

APPENDIX B-2-12

Representative Wildlife of the Seven Lakes ES Area

Wildlife Species By Habitat

1. Shrub-steppe, Grassland

Mammals
- Merriam Shrew
- Richardson's Ground Squirrel
- Thirteen-lined Ground Squirrel
- White-tailed Prairie Dog
- Olive-backed Pocket Mouse
- Ord's Kangaroo Rat
- Northern Grasshopper Mouse
- Sagebrush Vole
- Black-footed Ferret
- Pronghorn

Birds
- Burrowing Owl MB*
- Say's Phoebe
- Sage Thrasher MB
- Lark Bunting MB
- Vesper Sparrow MB
- Sage Sparrow MB
- Brewer's Sparrow MB
- Prairie Falcon YR**
- Horned Lark YR
- Loggerheaded Shrike MB
- Western Meadowlark YR
- Northern Shrike MB
- Sage Grouse YR

Reptiles
- Sagebrush Lizard
- Prairie Lizard
- Eastern Short-horned Lizard
- Yellow-bellied Racer

2. Mountain Shrub

Mammals-Nongame
- Bushy-tailed Woodrat
- Striped Skunk
- Small-footed Myotis
- Yellow-bellied Marmot
- Golden-mantled Ground Squirrel

Birds
- Common Flicker
- Yellow-bellied Sapsucker YR
- Brown Thrasher MB
- Western Bluebird MB
- Mountain Bluebird
- White-crowned Sparrow MB
- Canyon Wren MB
- Rock Wren MB
- Violet-green Swallow MB
- Mountain Chickadee YR
- Short-eared Owl YR
- Great Horned Owl YR

Reptiles
- Sagebrush Lizard

3. Riparian—Water

Mammals
- Beaver
- Meadow Vole
- Water Shrew

Birds
- Eared Greebe MB
- Kildeer MB
- Spotted Sandpiper MB
- American Avocet MB
- Wilsons Phalarope MB
- Black Tern MB
- Belted Kingfisher MB
- Mallard MB
- Pintail MB
- Gadwall MB
- Green-wing Teal MB
- Baldpate MB
- Yellow Flycatcher MB
- Yellow Warbler MB

4. Shrub-steppe, Grassland, Mountain Shrub, Riparian
   Mammals
   - Long-eared Myotis
   - Desert Cottontail
   - White-tailed Jackrabbit
   - Least Chipmunk
   - Northern Pocket Gopher
   - Deer Mouse
   - Longtail Vole
   - Coyote
   - Red Fox
   - Long-tailed Weasel
   - Badger
   - Striped Skunk
   - Bobcat
   - Mule Deer

   Birds
   - Turkey Vulture MB
   - Swainson's Hawk MB
   - Ferruginous Hawk MB
   - Red-tailed Hawk MB
   - Peregrine Falcon MB
   - Merlin MB
   - American Kestrel MB
   - Mountain Plover MB
   - Common Nighthawk MB
   - Golden Eagle YR
   - Rough-legged Hawk MW***

   Reptiles and Amphibians
   - Prairie Rattlesnake
   - Bullsnake
   - Common Garter Snake
   - Basin Spadefoot

*MB—migrant, breeding in Wyoming
**YR—yearlong resident
***MW—migrant winter
Source: Wyoming Game and Fish 1977a, and U.S.D.I., BLM 1976b.

APPENDIX B-2-13

Aquatic Habitat Evaluation Procedures

Aquatic habitat quality in streams is a function of channel stability. A channel with good stability will have normal amounts of cutting, movement and deposition in balance with the cumulative effects of hydrological parameters within the watershed. Channel stability, therefore, is a function of gradient, substrate, flow volume, duration and variations, bank composition and stability, vegetative cover and external factors such as debris, additions of sediment and external influences in flow volume and duration. The stream habitat inventory conducted on Crooks Creek (only stream in the ES area that contains a fishery) utilized Bureau of Land Management "Techniques for Conducting Stream Habitat Survey on National Resource Land" to quantitatively determine physical habitat features (refer to Figure B-1 for specific criteria). The information presented herein represents the compilation and analysis of data sampling of fish populations of T.28N., R.92W. Section 31 by the Wyoming Game and Fish Department (based on a 500 foot electrofishing station) which produced 106 brook trout per mile (personal communication Chuck Viox).

FIGURE B-1
STREAM CHANNEL STABILITY FIELD EVALUATION FORM

Items Rated	Stability Indicators by Classes							
UPPER BANKS	EXCELLENT		GOOD		FAIR		POOR	
Landform Slope	Bank slope gradient <30%	2	Bank slope gradient 30%-40%	4	Bank slope gradient 40%-60%	6	Bank slope gradient 60%+	8
Mass Wasting. Existing or Potential	No evidence of past or potential for future mass wasting into channels.	3	Infrequent and/or very small. Mostly healed over. Low future potential.	6	Moderate frequency & size, with some raw spots eroded by water during high flows.	9	Frequent or large, causing sediment nearly yearlong or imminent danger of same.	12
Debris Jam Potential Floatable Objects	Essentially absent from immediate channel area.	2	Present but mostly small twigs and limbs.	4	Present, volume and size are both increasing.	6	Moderate to heavy amounts, predominantly larger sizes.	8
Bank Protection from Vegetation	90%+ plant density. Vigor and variety suggests a deep, dense root mass.	3	70%-90% density. Fewer plant species or lower vigor suggests a less dense or deep root mass.	6	50%-70% density. Lower vigor & still fewer species form a somewhat shallow & discontinuous root mass.	9	<50% density plus fewer species & less vigor indicate poor, discontinuous, & shallow root mass.	12
LOWER BANKS								
Channel Capacity	Ample for present plus some increases. Peak flows contained. W/D ratio <7.	1	Adequate. Overbank flows rare. Width to Depth (W/D) ratio 8-15.	2	Barely contains present peaks. Occasional overbank floods. W/D ratio 15-25.	3	Inadequate. Overbank flows common. W/D ratio 25.	
Bank Rock Content	65%+ with large, angular boulders 12"+ numerous	2	40%-65%, mostly small boulders to cobble 6"-12".	4	20%-40%, with most in the 3"-6" diameter class.	6	<20% rock fragments of gravel sizes, 1"-3" or less.	8
Obstructions Flow Deflectors Sediment Traps	Rocks, old logs firmly embedded. Flow pattern of pool & riffles stable without cutting or deposition.	2	Some present, causing erosive cross currents & minor pool filling. Obstructions & deflectors newer less firm.	4	Moderately frequent, moderately unstable obstructions & deflectors move with high water causing bank cutting & filling of pools.	6	Frequent obstructions & deflectors cause bank erosion yearlong. Sediment traps full, channel migration occurring.	8
Cutting	Little or none evident. Infrequent raw banks less than 6" high generally.	4	Some, intermittently at outcurves & constrictions. Raw banks may be up to 12"	8	Significant. Cuts 12"-14" high. Root mat overhangs & sloughing evident.	12	Almost continuous cuts, some over 24" high. Failure of overhangs frequent.	16

FIGURE B-1 (CONTINUED)
STREAM CHANNEL STABILITY FIELD EVALUATION FORM

Items Rated	Stability Indicators by Classes							
	EXCELLENT		GOOD		FAIR		POOR	
LOWER BANKS								
Deposition	Little or no enlargement of channel or point bars.	4	Some new increases in bar formation, mostly from coarse gravels.	8	Moderate deposition of new gravel & coarse sand on old & some new bars.	12	Extensive deposits of predominately fine particles. Accelerated bar development.	16
BOTTOM								
Rock Angularity	Sharp edges and corners, plane surfaces roughened.	1	Round corners & edges, surfaces smooth & flat.	2	Corners & edges well rounded in two dimensions.	3	Well rounded in all dimensions, surfaces smooth.	4
Brightness	Surfaces dull, darkened, or stained. Gen. not "bright"	1	Mostly dull but may have up to 35% bright surfaces.	2	Mixture, 50%-50% dull & bright, +15%; i.e., 35%-65%	3	Predominately bright, 65%+ exposed or scoured surfaces	4
Consolidation or Particle Packing	Assorted sizes tightly packed and/or overlapping.	2	Moderately packed with some overlapping	4	Mostly a loose assortment with no apparent overlap.	6	No packing evident. Loss assortment, easily moved.	8
Bottom Size Distribution	No change in sizes evident.		Distribution shift slight.		Moderate change in sizes.		Marked distribution change.	
Percent Stable Material	Stable materials 80%-100%	4	Stable materials 50%-80%	8	Stable materials 20%-50%	12	Stable materials 0%-20%	16
Scouring & Deposition	Less than 5% of the bottom affected by scouring & deposition.	6	5%-30% affected. Scour at constrictions & where grades steepen. Some deposition in pools.	12	30%-50% affected. Deposits & scour at obstructions, constrictions, & bends. Some filling of pools.	18	More than 50% of the bottom in a state of flux or change nearly yearlong.	24
Clinging Aquatic Vegetation Moss & Algae	Abundant. Growth largely moss like, dark green, perennial. In swift water too.	1	Common. Algal forms in low velocity & pool areas. Moss here too and swifter waters.	2	Present but spotty, mostly in backwater areas. Seasonal blooms make rocks slick.	3	Perennial types scarce or absent. Yellow-green, short term bloom may be present.	4
	COLUMN TOTALS							

FIGURE B-1 (CONTINUED)
STREAM CHANNEL STABILITY FIELD EVALUATION FORM

Record the values in each column for a total reach score. (E.___ + G.___ + F.___ _ P.___ = ___)

Reach score of: 38 = Excellent, 39-76 = Good, 77-114 = Fair, 115+ = Poor.

Circle only one of the numbers in parenthesis for each indicator rated. If condition falls between the conditions described, cross out the given number and write in the intermediate value. The above Form is to be completed each time Form 6671-2 is completed (see Part II, Recording Field Data). The above Form was developed by Hydrologists in the Northern Region of the United States Forest Service.

Duff, D. A. and J. Cooper. 1976. Techniques for conducting stream habitat surveys on national resource lands.

APPENDIX B-2-14

Dietary Overlaps Used in the ES

Olsen and Hansen (1977) have shown the annual average percentage of major plants in the diets of large ungulates on the Red Desert of Wyoming during 1974 and 1975 (Table B-10).

Grazing continuously yearlong on the vegetative species which contributes significantly to the diet of the large ungulates would, over the long-term period, lead to a decrease in the percentage that species contributes to the vegetation composition. Key species which would decrease in composition would be wheatgrass (*Agropyron* spp.), sagebrush (*Artemisia* spp.), and needlegrass (*Stipa* spp.). The larger the amount the species contributes to the diet, the larger the decrease.

TABLE B-10

PERCENTAGE SEASON DIET OVERLAPS OF FOUR UNGULATES ON THE RED DESERT OF WYOMING DURING 1974 AND 1975

Category of food	Horses	Cattle	Sheep	Antelope
Wheatgrass (Agropyron spp.)	37	54	14	< 1
Needlegrass (Stipa spp.)	36	11	22	1
Sagebrush (Artemisia spp.)	< 1	1	3	78
Antelope bitterbrush (Purshia tridentata)		< 1	1	1
Saltbush (Atriplex spp.)	2	9	47	6
Indian ricegrass (Oryzopsis hymenoides)	10	9	1	< 1
Sedges (Carex spp.)	5	4	1	< 1
Common winterfat (Eurotia lanata)	3	5	2	< 1
Russianthistle (Salsola kali)	< 1		< 1	5
Black greasewood (Sarcobatus vermiculatus)	< 1		5	1
Brome (Bromus spp.)	2	1	1	< 1
Vetches (Astragalus and Oxytropis)		< 1		2
Elaeagnus (Elaeagnus commutata)				2
Sixweeksgrass (Vulpia spp.)	< 1	2	1	
Snowberry (Symphoricarpos spp.)	1	< 1	< 1	
Bluegrass (Poa spp.)	1	1	1	< 1
Dropseed (Sporobolus spp.)	< 1		< 1	
Bladderpod (Lesquerella spp.)		< 1		
Rubber rabbitbrush (Chrysothamnus nauseosus)	1	< 1	< 1	1
Rose (Rosa spp.)				< 1
Globemallow (Sphaeralcea spp.)	1		< 1	
Cryptantha (Cryptantha spp.)		1		< 1
Inland saltgrass (Distichlis stricta)	< 1	1	< 1	

APPENDIX B-2-15

Explanation of Current Level of Livestock Use

The present Seven Lakes incommon allotment encompasses an area considerably larger than the Seven Lakes ES area. From it, the proposed Cyclone Rim and Stewart Creek, as well as a third allotment—the Arapahoe Creek—which lies north of the ES area, would be drawn. Because livestock are currently licensed to use the entire Seven Lakes incommon allotment and are not restricted to the portions of it which correspond to the proposed allotments, an assumption as to where the livestock use is currently taken was made by range conservationists of the Divide Resource Area.

That assumption is as follows:

The breakdown of the use would be:

1. *Proposed Allotment*

	Percent Use		
	Summer *Cattle*	Winter *Sheep*	Summer *Sheep*
Cyclone Rim	30	90	40
Arapahoe Creek	60	0	60
Stewart Creek	10	10	0

2. Unauthorized cattle drift into the Seven Lakes incommon allotment currently adds 30% more use (3,077 AUMs) annually to the total authorized use of 10,256 cattle AUMs. Of the 3,077 AUMs, 1,231 would be found in the ES area according to part 1 above (i.e., 40% of 3,077).

3. Average active authorized livestock use was calculated over the 5 years (1972-1976) from Table 1-1. The average was added to the 1,231 cattle AUMs found in part 2. Within that portion of the Seven Lakes incommon allotment within the ES area the present average active use is 4,460 cattle AUMs, 16,263 winter sheep AUMs, and 1,838 summer sheep AUMs. The Ferris allotment average active use is 209 cattle AUMs and 3,335 winter sheep AUMs with no summer sheep.

APPENDIX B-2-16

Apparent Trend of Pronghorn Habitat

The apparent trend of pronghorn habitat was based on present soil and plant conditions. Vegetative age class and soil stability were used as rating criteria. Thirty-six sites were selected for rating; 35 were in the ES area. Points were given for each criteria, with the overall point total indicating the apparent trend (see Table B-11). The total possible was 24 points. Less than 10 points indicated a downward trend, 10 to 17 was stable, and greater than 17 points was improving. The rating of desirable versus undesirable is the same as for habitat conditions.

TABLE B-11
APPARENT TREND RATING CRITERIA FOR PRONGHORN HABITAT

	15 14 13 12 11	10 9 8 7 6	5 4 3 2 1
Vegetative Age Class	Desirable* vegetation is abundant in seedling and mature stages.	Desirable vegetation is present in mature stages. Some desirable seedlings and/or decadent individuals may be present.	Desirable vegetation is absent or present only in decadent or seedling stages.
	9 8 7	6 5 4	3 2 1
Soil	Little soil movement, Few plants pedestaled Good litter or soil cover	Moderate soil movement 15% - 35% plants pedestaled Fair soil cover	Much soil movement Over 35% plants pedestaled Evidence of gully erosion Poor soil cover

Remarks: e.g., Browse cover estimate_____ Vigor _____ Composition _____ G _____ F _____ Shrubs _____

*Same as for habitat condition in Appendix B-2-8.

APPENDIX B-2-17

SCIENTIFIC AND COMMON NAMES OF PLANTS

Scientific names	Common names
Grasses	
Poa secunda	Sandberg bluegrass
Agropyron dasystachyum	Thickspike wheatgrass
Agropyron spicatum	Bluebunch wheatgrass
Oryzopsis hymenoides	Indian ricegrass
Stipa comata	Needle-and-thread
Sitanion hystrix	Bottlebrush squirreltail
Agropyron smithii	Western wheatgrass
Koeleria cristata	Prairie junegrass
Poa pratensis	Kentucky bluegrass
Forbs	
Phlox spp.	Phlox
Eriogonum spp.	Wild buckwheat
Orthocarpus luteus	Yellow owlclover
Haplopappus acaulis	Stemless goldenweed
Achillea lanulosa	Western yarrow
Shrubs	
Artemisia tridentata	Big sagebrush
Artiplex nuttallii	Nuttall saltbush
Sarcobatus vermiculatus	Greasewood
Chrysothamnus viscidiflorus	Douglas rabbitbrush
Chrysothamnus nauseosus	Rubber rabbitbrush
Artemisia spinescens	Bud sagewort
Artemisia pedatifida	Birdfoot sagewort
Atriplex confertifolia	Shadscale saltbush
Ceratoides lanata	Winter-fat
Artemisia frigida	Fringe sagebrush
Purshia tridentata	Antelope bitterbrush
Artemisia nova	Black sagebrush

APPENDIX B-2-18

Sediment Yield Factor Rating

In the Pacific Southwest Interagency Committee (PSIAC) method of estimating sediment yields, nine factors are considered in determining the sediment yield rating (see attached form). The sediment yield characteristic of each factor is assigned a numerical value representing its relative significance in the yield rating. The sediment yield rating is the sum of values for the appropriate characteristics for each of the nine factors. Conversion of the numerical rating to sediment yield is made using a graph (see BLM form 7310-16).

U.S. DEPARTMENT OF THE INTERIOR
BUREAU OF LAND MANAGEMENT

SEDIMENT YIELD FACTOR RATING

SURFACE GEOLOGY (a)	SOILS (b)	CLIMATE (c)	RUNOFF (d)	TOPOGRAPHY (e)
(10) a. Marine shales and related mudstones and siltstones	(10) a. Fine textured; easily dispersed; saline-alkaline; high shrink-swell characteristics b. Single grain silts and fine sands	(10) a. Storms of several days' duration with short periods of intense rainfall b. Frequent intense convective storms c. Freeze-thaw occurrence	(10) a. High peak flows per unit area b. Large volume of flow per unit area	(20) a. Steep upland slopes (in excess of 30%) b. High relief; little or no floodplain development
(5) a. Rocks of medium hardness b. Moderately weathered c. Moderately fractured	(5) a. Medium textured soil b. Occasional rock fragments c. Caliche layers	(5) a. Storms of moderate duration and intensity b. Infrequent convective storms	(5) a. Moderate peak flows per unit area b. Moderate volume of flow per unit area	(10) a. Moderate upland slopes (less than 20%) b. Moderate fan or floodplain development
(0) a. Massive, hard formations	(0) a. High percentage of rock fragments b. Aggregated clays c. High in organic matter	(0) a. Humid climate with rainfall of low intensity b. Precipitation in form of snow c. Arid climate, low intensity storms d. Arid climate; rare convective storms	(0) a. Low peak flows per unit area b. Low volume of runoff per unit area c. Rare runoff events	(0) a. Gentle upland slopes (less than 5%) b. Extensive alluvial plains
Factor value				

GROUND COVER (f)	LAND USE (g)	UPLAND EROSION (h)	CHANNEL EROSION AND SEDIMENT TRANSPORT (i)
(10) Ground cover does not exceed 20% a. Vegetation sparse; little or no litter b. No rock in surface soil	(10) a. More than 50% cultivated b. Almost all of area intensively grazed c. All of area recently burned	(25) a. More than 50% of the area characterized by rill and gully or landslide erosion	(25) a. Eroding banks continuously or at frequent intervals with large depths and long flow duration b. Active headcuts and degradation in tributary channels
(0) Cover not exceeding 40% a. Noticeable litter b. If trees present understory not well developed	(0) a. Less than 25% cultivated b. 50% or less recently logged c. Less than 50% intensively grazed d. Ordinary road and other construction	(10) a. About 25% of the area characterized by rill and gully or landslide erosion b. Wind erosion with deposition in stream channels	(10) a. Moderate flow depths, medium flow duration with occasionally eroding banks or bed
(−10) a. Area completely protected by vegetation, rock fragments, litter b. Little opportunity for rainfall to reach erodible material	(−10) a. No cultivation b. No recent logging c. Low intensity grazing	(0) a. No apparent signs of erosion	(0) a. Wide shallow channels with flat gradients and short flow duration b. Channels in massive rock, large boulders, or well vegetated c. Artificially controlled channels
Factor value			

Subtotal (a) – (g)	Subtotal (h) – (i)	TOTAL RATING – – – = – –. – ac.ft./sq. mi./yr.

(Instructions on reverse)

Form 7310–16 (July 1971)

APPENDIX B-2-19

RANGE TRANSECTS IN ES AREA

Stable	Upward	Downward
CT-1*	CT-6	CT-50*
CT-2	CT-9	
CT-3	CT-10*	
CT-4*	CT-48	
CT-5		
CT-7*		
CT-8		
CT-11		
CT-12		
CT-13*		
CT-14		
CT-15		
CT-16*		
CT-17		
CT-18		
CT-19*		
CT-20		
CT-21		
CT-22*		
CT-24		
CT-25*		
CT-26		
CT-27		
CT-31		
CT-32*		
CT-40		
CT-41		
CT-42*		
CT-43		
CT-44		
CT-45		
CT-46*		
CT-47		
CT-49		
CT-52		
CT-53		
CT-54		
CT-55*		
CT-56		
CT-57		
CT-58*		

*Established as permanent transects.

APPENDIX B-2-20

SOIL MAPPING UNITS IN THE SEVEN LAKES ES AREA

Map Unit Number	Mapping Unit Classification* Subgroup**	Family***	Estimated % of Map Unit	Common Name	Total Acres
202	Borollic Haplargids	fine-loamy, mixed	60	Stony Alluvial Fans	3,436
	Borollic Haplargids	fine-loamy, mixed	20		
	Stony Land	----------	20		
204	Ustic Torriorthents	loamy, mixed, calcareous, frigid, shallow	40	Shallow and Moderately-deep soil association	7,034
	Borollic Haplargids	fine-loamy, mixed	30		
	Ustic Torriorthents	loamy, mixed, calcareous, frigid, shallow	15		
	Ustic Torriorthents	loamy, mixed, calcareous, frigid, shallow	15		
205	Stoney Outwash Soils	----------	80	Stony Alluvium on moderately steep slopes	2,050
	Borollic Haplargids	fine-loamy, mixed	10		
	Rock Outcrop	----------	5		
	Lithic Torriorthents	coarse-loamy, mixed	5		
206	Ustic Torriorthents	loamy-skeletal, mixed,calcareous, frigid, shallow	50	Gravelly Alluvium on steep hillsides	2,318
	Ustic Torriorthents	loamy-skeletal, mixed, calcareous, frigid, shallow	30		
	Stony land	----------	15		
	Rock Outcrop	----------	5		
207	Borollic Haplargids	coarse-loamy, mixed	30	Rolling Benchland	6,753
	Borollic Haplargids	fine-loamy, mixed	40		
	Ustic Torriorthents	loamy, mixed, calcareous, frigid, shallow	15		
	Borollic Haplargids	fine-loamy, mixed	15		
208	Borollic Haplargids	coarse-loamy, mixed	50	Rolling Benchland	4,732
	Borollic Haplargids	coarse-loamy, mixed	30		
	Borollic Haplargids	fine-loamy, mixed	10		
	Ustic Torriopsamments	mixed, frigid	10		

Map Unit Number	Mapping Unit Classification* Subgroup**	Family***	Estimated % of Map Unit	Common Name	Total Acres
209	Ustic Torriopsamments	mixed, frigid	60	Sand Dune	3,506
	Ustic Torriopsamments	mixed, frigid, shallow	20		
	Ustic Torriopsamments	mixed, frigid	10		
	Ustic Torriopsamments	coarse-loamy, mixed	5		
	Lithic Ustic Torriopsamments	mixed, frigid, shallow	5		
214	Saline and Alkaline Soils		100	Saline and Alkaline Soils	344
301	Typic Natrargids	fine, montmorilonitic, frigid	50	Alluvial Fans and narrow flood plains	73,175
	Typic Torriofluvents	fine-loamy, mixed, calcareous, frigid	30		
	Typic Torriopsamments	mixed, calcareous, frigid	10		
	Typic Torriothents	fine-loamy, mixed, calcareous, frigid,	5		
	Typic Salorthids	fine-loamy, mixed, frigid	5		
302	Typic Torriorthents	loamy, mixed, calcareous, frigid, shallow	50	Steep ridges and hillsides	4,566
	Lithic Torriorthents	fine, montmomillonitic, frigid	20		
	Typic Torriorthents	fine-loamy, mixed calcareous, frigid	5		
	Rock Outcrop	----------	25		
303	Typic Torriorthents	fine-loamy, mixed, calcareous, frigid	45	Gently sloping Alluvial Fans	14,973
	Typic Torriorthents	fine-loamy, mixed calcareous, frigid	35		
	Typic Torriorthents	fine-loamy, mixed calcareous, frigid shallow	10		
	Typic Natrargids	fine-loamy, mixed, calcareous, frigid	10		

Map Unit Number	Mapping Unit Classification* Subgroup**	Family***	Estimated % of Map Unit	Common Name	Total Acres
304	Typic Torriorthents	loamy, mixed, calcareous, frigid shallow	30	Rolling Uplands	2,409
	Typic Haplargids	fine-loamy, mixed, calcareous, frigid	30		
	Typic Torriorthents	fine-loamy, mixed, calcareous, frigid	20		
	Typic Torriorthents	fine-loamy, mixed calcareous, frigid	10		
	Typic Torriorthents	fine-loamy, mixed, calcareous, frigid	10		
305	Typic Haplargids	fine-loamy, mixed, calcareous, frigid	50	Moderately deep nearly level Alluvial Fans	88,655
	Typic Haplargids	fine-loamy, mixed calcareous, frigid	30		
	Typic Torriorthents	fine-loamy, mixed, calcareous, frigid	10		
	Lithic Torriorthents	loamy, mixed, calcareous, frigid, shallow	10		
306	Typic Torriorthents	loamy, mixed calcareous, frigid shallow	50	Upland ridges and hillsides	40,170
	Typic Torriorthents	fine-loamy, mixed, calcareous, frigid	30		
	Typic Torriorthents	fine-loamy, mixed calcareous, frigid	10		
	Typic Torriorthents	loamy, mixed, calcareous, frigid, shallow	5		
	Rock Outcrop	----------	5		
307	Typic Haplargids	fine-loamy, mixed, calcareous, frigid	60	Deep, nearly level Alluvial Fans	49,673
	Typic Haplargids	fine-loamy, mixed, calcareous, frigid	20		
	Typic Haplargids	coarse-loamy, mixed, calcareous, frigid	15		
	Typic Natrargids	fine-loamy, mixed, calcareous, frigid	5		

Map Unit Number	Mapping Unit Classification* Subgroup**	Family***	Estimated % of Map Unit	Common Name	Total Acres
308	Typic Haplargids	fine-loamy, mixed, calcareous, frigid	50	Shallow and moderately deep Alluvial Fans	44,703
	Typic Haplargids	loamy, mixed, calcareous, frigid, shallow	35		
	Typic Torriorthents	loamy, mixed, calcareous, frigid, shallow	10		
	Typic Torriorthents	fine-loamy, mixed, calcareous, frigid	5		
310	Typic Natrargids	fine-loamy, mixed, calcareous, frigid	60	Saline rolling uplands	47,565
	Typic Haplargids	fine-loamy, mixed, calcareous, frigid	20		
	Typic Haplargids	coarse-loamy, mixed, calcareous, frigid	10		
	Typic Torriorthents	loamy, mixed, calcareous, frigid, shallow	10		
311	Typic Natrargids	loamy, mixed, frigid, shallow	50	Saline rolling uplands and ridges	10,742
	Typic Torriorthents	loamy, mixed calcareous, frigid, shallow	30		
	Typic Torriorthents	fine-loamy, mixed, calcareous, frigid	10		
	Typic Natrargids	fine-loamy, mixed	10		
312	Typic Torriorthents	loamy, mixed, frigid	80	Shallow soils on ridges and steep hillsides	23,025
	Typic Torriorthents	loamy-skeletal, mixed, calcareous, frigid, shallow	15		
	Rock Outcrop	----------	5		
313	Typic Torriorthents	loamy-skeletal, mixed, frigid	60	Steep, stony lands	3,582
	Typic Haplargids	loamy-skeletal, mixed, calcareous frigid	20		
	Stony Land	----------	20		

Map Unit Number	Mapping Unit Classification* Subgroup**	Family***	Estimated % of Map Unit	Common Name	Total Acres
314	Typic Torriorthents	loamy-skeletal, mixed, frigid	40	Stony terraces	3,274
	Typic Haplargids	loamy-skeletal, mixed, frigid	35		
	Stony Land	----------	15		
	Typic Torriorthents	loamy-skeltal, mixed, frigid, shallow	10		
316	Typic Torriorthents	fine, montmorillonitic, calcareous, frigid	40	Saline rolling uplands and side-hills	13,445
	Typic Torriorthents	fine, montmorillonitic, calcareous, frigid	30		
	Typic Torriorthents	fine-loamy, mixed, calcoreous, frigid, shallow	20		
	Typic Natrargids	fine, montmorillonitic, calcareous, frigid	10		
317	Typic Haplargids	fine-loamy, mixed, calcareous, frigid	60	Nearly level, stony Alluvial Fans	6,461
	Typic Haplargids	fine-loamy, mixed calcareous, frigid	10		
	Typic Torriorthents	loamy-skeletal, mixed, calcareous, frigid	10		
	Stony Land	----------	20		
318	Typic Haplargids	fine-loamy, mixed calcareous, frigid	80	Nearly level terrace	9,693
	Typic Torriorthents	loamy-skeletal, mixed, frigid	15		
	Typic Haplargids	fine-loamy, mixed, calcareous, frigid	5		

Map Unit Number	Mapping Unit Classification* Subgroup**	Family***	Estimated % of Map Unit	Common Name	Total Acres
319	Typic Haplargids	fine-loamy, mixed calcareous, frigid	60	Nearly level, alkali, Alluvial Fans	10,127
	Typic Haplargids	fine-loamy, mixed, calcareous, frigid	20		
	Typic Haplargids	coarse-loamy, mixed, calcareous, frigid	10		
	Typic Haplargids	coarse-loamy, mixed, calcareous, frigid	10		
320	Typic Torriorthents	fine, montmorillonitic, calcareous, frigid	80	Red colored Alluvial bottomland	27,658
	Typic Torriorthents	fine-loamy, mixed, calcareous, frigid	20		
321	Typic Torriorthents	coarse-loamy, mixed, calcareous, frigid	50	Red colored Alluvial bottomland and sand dunes	8,785
	Typic Torriopsamments	mixed, frigid	30		
	Typic Torriorthents	loamy, mixed, calcareous, frigid, shallow	15		
	Typic Torriorthents	fine, mantmorillonitic, calcareous, frigid	5		
TOTAL					512,854

*Mapping unit classification: refers to the U.S. Comprehensive Soil Classification. The system contains six categories. From highest to lowest levels of generalization these are order, suborder, great group, subgroup, family, and series (see Appendix B-2-1). This is a classification of the soil in the map unit.

**Subgroup--a subdivision of the great groups that emphasizes a process that is subordinate to the dominant processes affecting a soils development.

***Family--a subdivision of the subgroup which is used to distinguish mineral soils based on particle-size classes, mineralogy classes, calcareous and reaction classes, soil temperature classes, and soil depth classes.

APPENDIX B-2-21

GENERAL PROPERTIES OF THE SOILS IN EACH MAP UNIT

Soil Map Number	Slope %	Erosion Susceptibility (Class) Water[1]	Wind[2]	Hydrologic Group[3]	Available Waterholding Capacity (Inches)[4]	Suitability, Compacted Embankment[5]
202	1-10	Low	3	B	3.60-5.32	Poor
204	6-30	Moderate	4L	B	1.40-6.5	Good
205	10-40	Low	4L	B	1.32-3.90	Poor
206	20-60	Moderate	4L	B	1.40-3.58	Poor
207	6-15	Low	3	B	3.74-6.50	Good
208	3-8	Low	2	B	3.6-4.9	Good
209	10-40	Low	1	A	1.44-3.5	Poor
214	0-3	Low	4	C	7.5-11.0	Poor to Good
301	0-6	Low	3	C	5.0-10.8	Fair
302	30-60	Moderate-High	4L	C	0.5-1.75	Poor
303	3-15	Moderate	5	B	3.0-11.0	Good
304	3-20	Low-Moderate	4L	B	1.5-7.25	Good
305	3-10	Low	3	B	2.86-8.16	Good
306	10-40	Low-Moderate	4L	B	1.5-7.25	Poor to Fair
307	0-6	Low	3	B	2.86-8.16	Good
308	6-30	Low	3	B	2.40-3.88	Poor to Good
310	6-30	Low	3	C	2.25-3.78	Poor
311	6-20	Low	3	C	1.26-1.60	Poor
312	6-40	Moderate-High	4L	B	1.40-3.75	Poor to Good
313	10-40	Moderate	4L	B	1.40-1.68	Poor
314	3-30	Low-Moderate	4L	B	4.64-7.20	Poor
316	3-10	Moderate-High	4	D	5.0-6.25	Poor
317	0-3	Low	3	B	5.20-6.00	Poor

Soil Map Number	Slope %	Erosion Susceptibility (Class) Water[1]	Wind[2]	Hydrologic Group[3]	Available Waterholding Capacity (Inches)[4]	Suitability, Compacted Embankment[5]
318	0-3	Low	3	B	2.30-5.00	Fair
319	0-3	Low	3	B	2.30-10.05	Poor
320	0-3	Moderate	4	D	5.06-6.25	Poor
321	3-15	High	4L	A	4.8-10.80	Poor

1. Erodibility class - The susceptibility of a soil to erosion when no cover is present. Rate of soil displacement is influenced primarily by soil qualities, physical properties, rainfall intensity, and slope gradient. Considered was each of six items listed within each of the three classes when classifying the area. Classes and rating items are as follows:

   Class

   Low
   - -Potential erosion is not significant to reduce productivity.
   - -They contain water stable aggregates.
   - -They have good infiltration and percolation rates.
   - -They have adequate depth to store most of the normal precipitation.
   - -They contain no restrictive layers.
   - -They occur on gentle slopes.

   Moderate
   - -Potential erosion is significant to reduce productivity but not to the point of entirely restricting production.
   - -They contain aggregates that are not water stable.
   - -They have moderate infiltration and percolation rates.
   - -They have moderate depths to store only part of the normal precipitation (AWC).
   - -They may contain restrictive layers.
   - -They occur on moderate slopes.

   Severe
   - -Potential erosion will cause a reduction in productivity to practically zero.
   - -They contain very unstable aggregates.
   - -They have slow infiltration and percolation rates.
   - -They have little soil for water storage.
   - -They contain restrictive layers.
   - -They occur on steep slopes.

2. Wind erodibility class - see Appendix B-2-4.

3. Hydrologic soil groups - ranking of soils from A to D referring to runoff potential ranging from A, having the lowest rates to D with the highest rates.

4. Available waterholding capacity - refers to the potential amount of water a soil can hold for plant use.

5. Suitability compacted embankment - refers to the suitability of a soil for use in constructing earthen dam reservoirs.

APPENDIX B-2-22

Description of Methodology Used to Determine Maximum Potential Forage Production

To calculate the maximum potential production of forage for each allotment, it is necessary to know:

a. the acreage of each range site by allotment

b. the animal unit months (AUMs) per acre by ecological climax condition for each range site.

Refer to Appendix B-2-2 (Soil-Site Productivity Potentials) for the acreage of each range site by allotment and the AUMs per acre.

Multiplication of the acres of a particular range site by the AUMs per acre of the corresponding range site results in the maximum potential production for that range site. Summation of the maximum potential production for all range sites within an allotment would result in the maximum potential production by allotment. Table B-12 shows these calculations for the Stewart Creek allotment.

TABLE B-12
MAXIMUM POTENTIAL PRODUCTION BY RANGE SITE
IN THE STEWART CREEK ALLOTMENT

	Range Sites	Acreage	AUMs/acre	Production (AUMs)	Production Per Acre in an Average Year (LBS)	Total Production (by range site) in an Average Year (LBS)
7"-9" Precipitation Zone	SU	6,450	.20	1,290	450	2,902,500
	VS	2,081	.10	208	300	624,300
	Ly	139,954	.20	27,991	500	69,977,000
	SwLy	22,448	.12	2,694	350	7,856,800
	Gr	253	.10	25	350	88,550
10"-14" Precipitation Zone	CU	2,086	.30	626	1,000	2,086,000
	Ly	5,819	.40	2,328	1,100	6,400,900
	SwLy	915	.20	183	900	823,500
	Sy	5,135	.40	2,054	1,200	6,162,000
	Sa	3,506	.40	1,402	1,400	4,908,400
	SU	344	.25	86	500	172,000
	TOTALS	188,991		38,887		102,001,950

APPENDIX B-2-23

Regional Cultural Resource Sampling Design (Metcalf, 1976)

The approach to be utilized in the attempt to find a predictive model for archeological site locations in the study area is designed after considerations given to "location analysis" at a meeting of the Southwest Anthropological Research Group in 1971 (Gummerman 1971). At the meeting, archeologists working in the greater southwestern United States discussed approaches to studying the problem of "why archeological sites are located where they are." Central to the group's research design is classification of the region to be studied in terms of environmental variables that held economic importance to the prehistoric peoples of a given area during a given time period. If the specific resources a prehistoric group sought during certain times of the year can be discovered, then an understanding of why people chose to live where they did is possible. If such a model for prehistoric settlement patterns could be discovered, it would be useful as a planning tool for those involved with development.

Formation of such a model depends upon the translation of a series of basic assumptions about prehistoric economies into hypotheses that can be tested by archeological survey. Judge (1971: 41) has stated that following hypotheses as predictive statements for the southwestern United States:

1. Hunting (Paleo-Indian Period)
   Key resources:
   a) Water sources habitually frequented by megafauna.
   b) Grassland areas capable of supporting large herds within a limited geographical area.
2. Collecting or Intensive Foraging (Archaic Periods)
   Key resources:
   a) A highly diverse biotic community (i.e., a wide variety of flora and fauna).
   b) Concentrations of this biotic diversity within a limited geographical area.

To Judge's list we have added:

3. Ethnohistoric Period
   Key resources:
   a) Diverse biotic community
   b) Adequate forage and water for horses.

Using this as a starting point the following hypotheses have been adapted to the BLM-EIS area from Judge's basic list (1971: 42):

H1. Paleo-Indian sites should be located near water sources accessible to areas of potential grasslands during eras of moister climate. Springs, permanent drainages, playas, and interdunal ponds should have a higher density of Paleo-Indian materials than do other areas.

H2. The Key components of a communal procurement site for the species being hunted:
   a) A topography suitable for channeling animals to a predetermined location.
   b) A collection area of good grazing land for the species being hunted.
   c) An arroyo, cuesta, cliff or other topography suitable for trapping or detaining animals long enough to kill them.
   d) Nearby location for a camp with access to water for use during butchering (Frison: various).

   Areas where these conditions are all satisfied will be the most likely location for major kill sites.

H3. Archaic period sites with the exception of communal procurement sites, should be situated in ecozone areas where there is diversified plant and animal life in a limited area. Topographic breaks such as escarpments, buttes, mountains, canyons and sand dune fields within the study area should provide suitable diversity of species to have been attractive to hunter-collectors.

H4. As a correlation to H3, areas of slight topographic relief with climax transition vegetation should have a relatively lower site density than do areas of varied relief and vegetative cover. Where interrupted by major drainages, springs, or topographic relief, site densities should increase.

H5. During the ethnohistoric era when horses were present as a beast of burden and transport, some modification of a basic hunting and foraging subsistence strategy should be present because of increased mobility. However, diversity of habitat should still be important. Permanent drainages should be the single best area for habitations during this era, with springs, ponds, and other watered localities also important.

A certain amount of overlap in the key resources for each major time period is evident in the above hypotheses. Water, for example, is the basic need for man and his prey, and was a critical factor during all eras. Also, diversity of food sources within a limited area distribution remained important through time. Frison (various) and others have demonstrated that communal procurement was practiced from Paleo-Indian to Historic times and this pattern gives evidence for the study area at Finly, Wardell, and Eden-Farson.

Thus, sites of all ages can be expected to be found in areas of the most favored habitat. The major shifts in settlement patterns would be expected to occur between the Paleo-Indian era when big game hunting seems to have been the major subsistence activity, and the mixed base subsistence oriented Archaic era; and a second shift when Archaic lifeways were interrupted by the increased mobility created by the horse. Certain "core" areas were probably used during all eras. Outside these core areas, some localities should have more sites of one time period than sites of other time periods.

APPENDIX B-3-1

Development of HYMO, From the Report: Surface Runoff and Soil Loss Estimates of the Northeastern Great Divide Basin Using HYMO, by Verne E. Smith, Water Resources Research Institute, University of Wyoming, December 1976

As part of the environmental assessment and impact evaluation of range management practices, the Bureau of Land Management contracted with the Water Resources Research Institute at the University of Wyoming to provide an analysis of the surface hydrology of study areas adjacent to and south of the Crooks and Green Mountains of central Wyoming. Specifically, storm runoff and soil losses were estimated through the use of the hydrologic model, HYMO (Williams and Hann 1973) in a manner similar to that used for southwestern Wyoming (Smith 1976).

HYMO is a computer program developed by the Agricultural Research Service of the U.S. Department of Agriculture to estimate surface runoff and soil loss. One of the operations it can perform is to transform rainfall data into a runoff hydrograph. Required input data are the basin characteristics of area, elevation difference, and length, and the Soil Conservation Service's soil-cover complex number. The rainfall must be input as cumulative amounts, preferably in short time increments of five to fifteen minutes.

Runoff can be combined from several sub-basins by routing and adding hydrographs. To route flow, rating curves must be input or computed and travel times must be computed from the appropriate rating curves. Rating curves are computed for Manning's equation, for which data must be supplied for the flood plain and channel cross-sections, their slopes, and Manning's roughness coefficients. Input data for the travel time of a stream reach are rating curves of the reach, the reach length, and the reach slope.

Soil loss is computed from a modified form of the universal soil loss equation (Wischmeier and Smith 1965), for which the input data are the soil-erodibility factor and cropping-management factor. The model will also route a hydrograph through a reservoir; but this option was not used in this study.

Study basin characteristics required as input to HYMO were determined from field and topographic map measurements made by personnel from the BLM Rawlins District. For soil-cover complex number and cropping-management factor ranges of values were determined for each sub-basin.

Runoff and soil loss vary from year to year depending upon the amount of precipitation that occurs. To evaluate general conditions, a set of rainfall amounts and number of occurrences per year were determined for recurrence intervals of two, ten, and 100 years.

The maximum storm events were determined from the precipitation frequency-duration program, PREFRE (Mumford 1976), developed by the National Weather Service and modified by the Bureau of Reclamation. The time distribution of rainfall was developed using the intensities for various durations from PREFRE. The most intense protion of the storm was assumed to occur at fifty minutes. The assumed hyetograph was unitized and then applied to various magnitude storms to obtain their rainfall distributions.

The number of occurrences of various magnitudes of storm was determined by applying a Poisson distribution to daily summer rainfall events of Muddy Gap and Rawlins — the best climatologic stations available. Table B-13 shows the precipitation events that were determined.

For each basin, runoff and soil loss estimates were computed for a range of curve numbers and crop-management factors for the various magnitude storms. No runoff resulted from storms of less than 0.3 inches. The individual runoffs and soil losses were then added according to Table B-13. These estimates were used to develop the curves predicting runoff and soil loss (see Figure B-2).

These curves represent relative estimations of runoff and soil loss for summer precipitation events. The values should never be considered to be exact for several reasons. Several assumptions had to be made regarding precipitation events. There are no precipitation data available within the study areas. Records from the closest climatological stations had to be used. The assumed precipitation events had to be considered to occur uniformly over each entire study basin.

The soil loss equation was modified to fit data for research areas in Texas (Williams and Hann 1973). The model may require calibration to Wyoming basins. However, there are no data upon which to make the calibration. The slope-length-gradient factors used for the basins required selecting values considered typical of basins, which are considerably different in configuration from crop fields.

The soil loss estimates developed herein are based on the universal soil loss equation. These estimates are not necessarily sediment yield. As described by Wischmeier (1976) the universal soil loss equation was designed to predict soil loss from sheet and rill erosion. Some or all of the eroded soil may be deposited within the basin. Sediment yield includes erosion from channel cutting, but deposition and channel erosion are not included in the universal soil loss equation. For the total annual sediment yield, erosion due to snowmelt runoff can be a significant contributor that should be taken into account. Only probable summer rainstorms were applied in this study. It should be remembered that recurrence intervals are strictly a probabilistic concept. A ten-year occurrence does not mean that this value will occur in a given ten years. It may occur several times or not at all in a given ten years. What it does mean is that over a long time period, say five hundred years, one-tenth of the values will be of the given amount or less.

REFERENCES FOR APPENDIX B-3-1

Mumford, J. A. 1976. *Computation of Precipitation Frequency — Duration Values in the Western United States: Program User's Manual.* Bureau of Reclamation, Denver, CO 15 pp.

Smith, V. E. 1976. "The Application of HYMO to Study Areas of Southwest Wyoming for Surface Runoff and Soil Loss Estimates," Series No. 60, Water Resources Research Institute, Laramie, Wyoming. 38 pp.

Williams, J. R., and R. W. Hann. 1973. *HYMO: Problem Oriented Computer Language for Hydrologic Modeling, User's Manual.* USDA, Agricultural Research Service, ARS-S-9. 76 pp.

Wischmeier, W. H. 1974. "New Developments in Estimating Water Erosion." *In Land Use: Persuasion or Regulation?* Proc. 29th Annual Meeting, Soil Conservation Society of America, Ankeny, Iowa, pp. 179-186.

———. 1976. "Use and Misuse of the Universal Soil Loss Equation." *J. of Soil and Water Conservation,* 31(1):5-9.

———, and D. D. Smith. 1965. *Predicting Rainfall-Erosion Losses from Cropland East of the Rocky Mountains.* USDA, Agriculture Handbook 282. 47 pp.

TABLE B-13
ASSUMED STORM EVENTS

Precipitation (inches)	Number of Occurrences per Return Period		
	2 Years	10 Years	100 Years
2.60			1
2.03			1
1.66		1	
1.40		1	1
1.00	1	1	1
.90		1	1
.80	1	1	2
.70		1	2
.60	1	1	1
.50	1	3	4
.40	2	3	4
.30	2	2	4

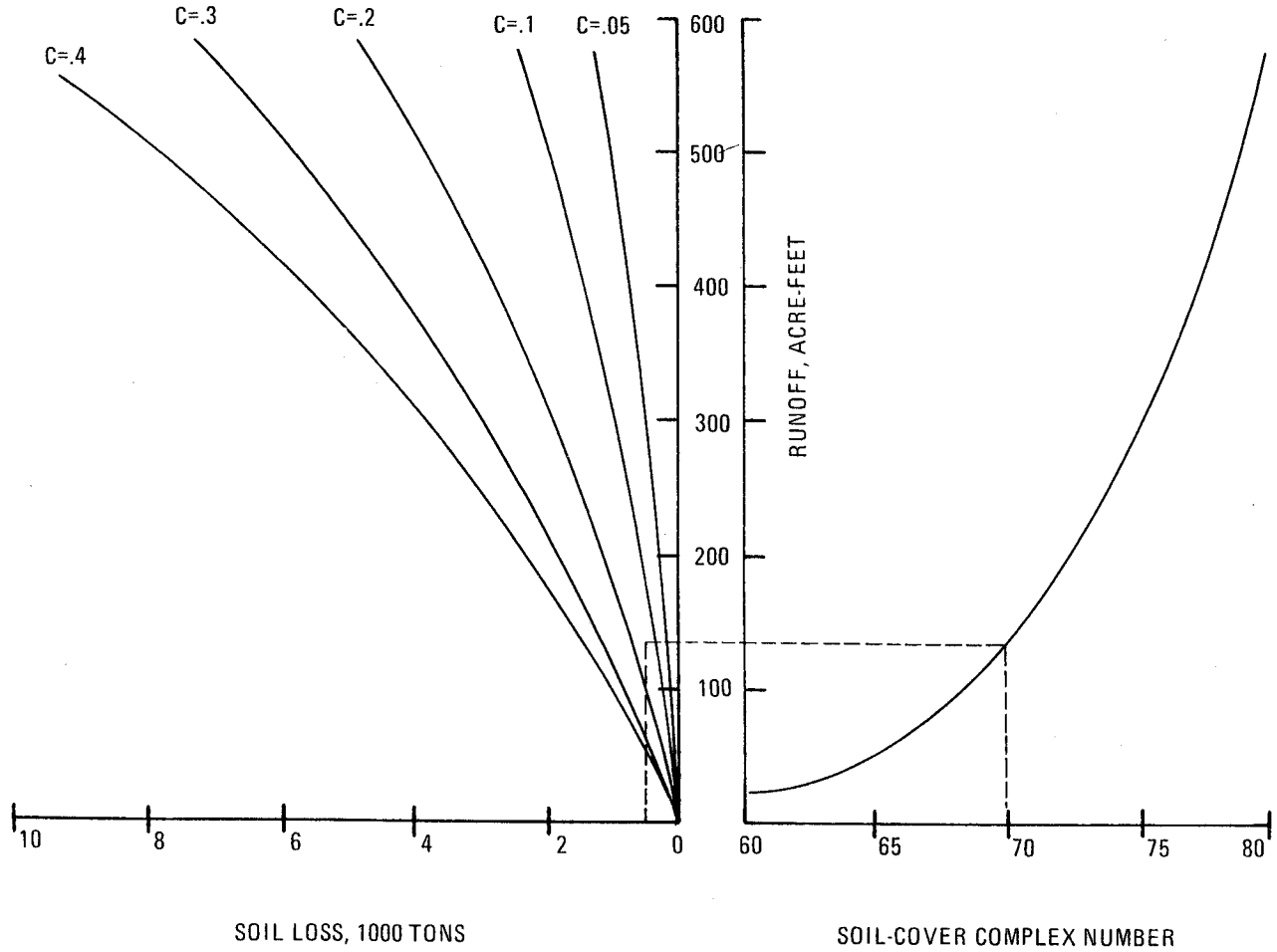

Figure B – 2

RUNOFF AND SOIL LOSS;

10 YEAR RECURRENCE, BULLS CREEK, WYOMING

APPENDIX B-3-2

Determination of Runoff by Use of Infiltration Rates

Appendix B-3-1 outlined the HYMO runoff model; this appendix will explain how infiltration rates and cover were used to develop the input to the model.

Infiltration Rates

A literature review by Gifford and Hawkins (n.d.) found that grazing influences infiltration. Ungrazed infiltration rates were statistically different from grazed infiltration rates.

The Seven Lakes soil survey placed the soil families into soil hydrologic groups. The mid-point infiltration rate of the particular soil hydrologic group was assumed to be the infiltration rate if no grazing was taking place.

Infiltration rates under existing conditions, the proposed action, and alternatives were found by simulating grazing cycles within the particular pastures. Gifford and Hawkins (n.d.) developed linear regression equations to predict infiltration rates under light to moderate and heavy grazing.

Equation 1: $f_L = .397 + .562\, f_0$

Equation 2: $f_H = .423 + .247\, f_0$

Where: f_L = Infiltration rate in lightly to moderately grazed areas.

f_H = Infiltration rate in heavily grazed areas.

f_0 = Infiltration rate in ungrazed area (assumed to be the infiltration rates taken from the soil survey for the Seven Lakes area).

Gifford, Hawkins, and Williams (1975) used a linear curve to predict a recovery in infiltration rates during a rest period.

Equation 3: $f_R = f + (f_0 - f)\, t/T$

Where: f_R = Infiltration rate at end of rest.

f = Infiltration rate at beginning of rest period.

t = Rest time in years.

T = Time for full recovery in years (assumed to be 10 years for Seven Lakes).

Existing infiltration rates were determined by applying equations 1 and 2 to find f_L and f_H. The respective pasture was then rested for the period of time applicable to that pasture, with equation 3 (f_L and f_H = f) used to determine recovery. This cycle was repeated until a consistent f_L and f_H and f were found.

Determination of infiltration rates under the proposed action and alternatives was done in the same manner, but rest periods differed according to the grazing systems. It was found that nearly all infiltration rates were stable by the end of the short term (8 years).

Runoff Methodology

To determine hydrologic soil cover complex numbers (curve numbers or CN), infiltration rates, and vegetative cover (from Seven Lakes Range Survey) were used in the following equation (from Gifford, Hawkins, and Williams 1975):

Sagebrush-Grass: $CN = 96 - 10.5f - (0.49 - 0.035f)\, CD$

with CN = Hydrologic soil cover complex number

f = Infiltration rate

CD = Cover density

For f, the minimum values were calculated, because they occurred during the summer storm season. For future CD the projected vegetative covers were used (Chapter 3 Vegetation).

The end result was a curve number for ungrazed, lightly to moderately grazed, and heavily grazed areas for each pasture with a representative drainage for existing, short-term and long-term conditions.

The mean curve number for each pasture was determined by weighting CNs by acres in the particular grazing intensity classes (Appendix B-3-8). The grazing intensity classes were related to Gifford's intensity classes as shown in Table B-18.

APPENDIX B-3-3

METHOD FOR DETERMINING EVAPORATION LOSSES

Water Development Pits

At each water development (well, tank, and trough) a pit would be dug to catch the overflow of water from the trough. The pits would be 30 feet by 40 feet, 5 feet deep with 3:1 side slopes. Since the pit's shape would be prismoidal, the volume would be:

$$V = \frac{(H)}{6}(A_t + A_b + 4A_m) \quad \text{(Smith 1974)}$$

H = height

A_t = area at surface of water

A_b = area at base of pit

A_m = area a mid-depth

When full, H = 5

$$A_t = 30 \times 40 = 1200 \text{ ft}^2$$

$$A_b = (40 - 2(3)(5))(30 - 2(3)(5)) = 10 \times 0 = 0$$

$$A_m = (40 - 2(3)(2.5))(30 - 2(3)(2.5)) = 25 \times 15 = 375 \text{ ft}^2$$

$$V = \frac{(5)}{6}(1200 + 0 + 4(375)) = 2250 \text{ ft}^2 \text{ for a full pit}$$

Depth after evaporation would be 5 - 3.92 = 1.08 ft.

$$H = 1.08$$

$$A_t = 16.48 \times 6.48 = 106.79 \text{ ft}^2$$

$$A_b = 0$$

$$A_m = (16.48 - 2(3)(.54))(6.48 - 2(3)(.54)) = 13.24 \times 3.24 = 42.9 \text{ ft}^2$$

$$V = \frac{(1.08)}{6}(106.79 + 0 + 4(42.9)) = 50.11 \text{ ft}^3, \text{ after evaporation.}$$

Evaporation would be 2250 - 50 = 2200 ft^3 or .05 ac/ft.

There are 36 spring and water developments in the proposed action, but only an average total of 27 projects would operate through the summer. Therefore, total evaporation from the pits would be 27 x .04 = 1.08 acre-feet per year.

APPENDIX B-3-4

Methodology Used in Determination of Present Key Species Composition

Determination of present key species composition for each vegetation type was performed using the 1975-1976 Seven Lakes Range Survey. Each write-up type (e.g., RB-2), was placed in a major vegetation type (e.g., sagebrush vegetation type) by allotment. In order to properly analyze the data, a weighted factor was multiplied by the percentage (by weight) a vegetative key species contributed to the write-up type. The weighted factor was the number of acres in each write-up type rounded to the nearest hundred acres (e.g., 5,212 acres in RB-16 would have a weighted factor of 52).

Once the weighted factor was multiplied by the percentage by weight for each vegetative key species for each write-up type, the column under each key species would be totaled. The figure just obtained divided by the sum of the weighted factors would represent the percentage that that key species contributes to the vegetation type.

In the MS-24 write-up type, *Atriplex nuttallii* (Atnu) contributes 3% to the species composition. MS-24 has 5,822 acres; therefore the weighted factor is 58. The 3% multiplied by the weighted factor of 58 equals 174. This procedure was completed for each write-up type (MS-25, MS-26, and JM-18). The total of the four figures (174 + 516 + 2,520 + 60) equals 3,270. This figure (3,270) divided by the sum of the weighted factors (330) equals the percentage *Atriplex nuttallii* (Atnu) contributes to the species composition in the Ferris allotment. Therefore, *Atriplex nuttallii* (Atnu) contributes 9.9% to the species composition (see Table B-14).

TABLE B-14
SAMPLE CALCULATIONS OF PRESENT KEY SPECIES COMPOSITION

(Sagebrush Type - Ferris Allotment)

Write-Up Type	Weighted Factor	Atnu	Cela	Artr	Agsp
MS-24	58	174	232	928	580
MS-25	86	516	516	1,290	8,609
MS-26	180	2,520	900	2,880	0
JM-18	6	60	36	132	0
Total	330	3,270	1,684	5,230	9,189

3,270 ÷ 330 = 9.9

APPENDIX B-3-5

Methods of Computing Affected Area

1. Spring development

a. $\frac{(a+b+c)}{d}$ = area affected by development = .4

where a = 15,000 square feet, 100 feet by 150 feet area fenced around the spring to prevent damage from livestock,

b = 1,200 square feet, 60 feet of pipeline with a 20 foot width of disturbance for installation with a backhoe,

c = 28 square feet area displaced by a trough 2 feet in width by 14 feet in length,

d = 43,560 square feet, the number of square feet in one acre.

b. $\frac{\pi r^2}{d}$ = acres disturbed by "sacrifice area" = 1.6 acres

where π = 3.14 and r^2 = 50 yards, the radius of the "sacrifice area,"

d = 43,560 square feet, the number of square feet in one acre

c. Total affected area for the spring development would be .4 acres + 1.6 acres = 2.0 acres.

2. Water development

a. $\frac{(a+b+2c+d)}{e}$ = area affected by development = .2

where a = 5,000 square feet, affected area by well and storage tank,

b = 28 square feet, a water trough 2 feet in width by 14 feet in length,

c = 1,000 square feet, 50 feet of pipeline with a 20 foot width of disturbance for installation with a backhoe,

d = 2,500 square feet, 50 feet by 50 feet affected area of an overflow pond,

e = 43,560 square feet, number of square feet in one acre.

b. $\frac{\pi r^2}{d}$ = acres disturbed by "sacrifice area" = 1.6 acres

where π = 3.14 and r^2 = 50 yards, the radius of the "sacrifice area,"

d = 43,560 square feet, the number of square feet in one acre.

c. Total acres affected by a water development would be .2 acres + 1.6 acres = 1.8 acres.

3. Fencing

BLM Type 1 cattle fence

$\frac{axb}{c}$ = total affected area = 1.5 acres/mile

where a = 12 feet, this includes a two-tracked trail, produced by motor vehicles, on each side of the fence,

b. 5,280 square feet, the number of feet in one mile.

c = 43,560 square feet, the number of square feet per acre.

4. Pasture boundary signs

Assumed to be 5% of the total affected area for 3. The BLM Type 1 cattle fence requires repeated travel along the previously constructed fence, thus causing additional disturbances. Construction of a pasture boundary fence would require a single trip, thus causing a minimal amount of disturbance. Partial construction of the pasture boundary fence would take place along an existing road; therefore, the disturbance to the area would already have taken place.

5. Cattleguard

All proposed cattleguards would be constructed on an existing road; therefore, no additional disturbance would take place.

a. 12 feet/mile x 5,280 feet/mile = 63,360 feet/mile ÷ 43,560 feet/acre = 1.45 acres/mile

1.45 feet/acre x 3 miles = 4.35 acres disturbed

b. 10 feet/mile x 5,280 feet/mile = 52,800 feet/mile ÷ 43,560 feet/acre = 1.21 acres/mile

1.21 acres/mile x 3 miles = 3.63 acres disturbed

7. Exclosure (reservoir fencing)

a. 600 feet x 6 feet = 3,600 feet
600 feet x 12 feet = 7,200 feet
10,800 feet ÷ 43,560 feet/acre = .2 acres on fenceline

b. 200 feet x 200 feet = 40,000 feet ÷ 43,560 feet/acre = .9 acres inside permanent exclosure

c. 200 feet x 200 feet = 40,000 feet ÷ 43,560 feet/acre = .9 acres inside livestock watering area.

8. Pipeline

1 foot x 5,280 feet (mile = 5,280 feet/mile ÷ 43,560 feet/acre = .1 acres/mile)

APPENDIX B-3-6

Proper Allocation of Livestock Competitive Forage for Wild Horses

In the proposed action, 517 winter sheep AUMs were allocated to wild horses (Table 1-6). This number was calculated using yearlong diet similarity values from Hansen (1975) between wild horses and sheep (see Table B-15). However, during the summer grazing season, most of the wild horses' diet competition is actually with cattle, and the summer cattle-horse diet similarity values are much higher.

Additionally, the reservation of forage for wild horses should be based on the maximum number of horses to be permitted in each allotment in accordance with the proposed Seven Lakes Herd Management Area Plan. If the numbers are changed in this proposed plan, the proper allocation must also be changed.

Below are the calculations which are made to determine the proper forage allocation for wild horses by allotment.

Cattle Competition

Ferris: (21)(6 mos.(.612) = 77 summer cattle AUMs

Stewart Creek: (57)(6 mos.) (.612) = 209 summer cattle AUMs

Cyclone Rim: (57)(3 mos.) (.214) = 37 winter cattle AUMs

Conversion of cattle AUMs to winter sheep AUMs

(77 summer cattle AUMs)(2.07)[1] = 159 winter sheep AUMs

(209 summer cattle AUMs)(1.71)[2] = 357 winter sheep AUMs

(37 winter cattle AUMs)(1.41)[3] = 52 winter sheep AUMs

1. Ratio of winter sheep to summer cattle AUMs in the Ferris allotment = 2.07
2. Ratio of winter sheep to summer cattle AUMs in the Stewart Creek allotment = 1.71
3. Ratio of winter sheep to winter cattle AUMs in the Cyclone Rim allotment = 1.41

Sheep Competition

Ferris: (21)(6 mos.)(.401) = 51 winter sheep AUMs

Stewart Creek: (57)(6 mos.)(.401) = 137 winter sheep AUMs

Cyclone Rim: (57)(3 mos.(.401) = 69 winter sheep AUMs

(57)(6 mos.)(.212) = 73 summer sheep AUMs

Ratio of winter sheep to summer sheep in the Cyclone Rim allotment = 1.89

Thus (73 S.S. AUMs)(1.89) = 138 winter sheep AUMs

Competitive forage in terms of winter sheep by allotment for wild horses.

Ferris: 159 + 51 = 210

Stewart Creek: 357 + 137 = 494

Cyclone Rim: 52 + 69 + 138 = 259

Total proper allocation: = 963 - 464 = 499 winter sheep AUMs

Proposed allocation (Table 1-6)	464
Underallocation	499

TABLE B-15
DATA NEEDED FOR COMPUTATION OF WILD HORSE-LIVESTOCK COMPETITIVE FORAGE DIET OVERLAPS BY ALLOTMENT

Allotment	Max. # Horses	Competing Livestock	Season	Fractional Diet Overlap*
Ferris	21	Cattle	Summer	.612
	21	Sheep	Winter	.401
Stewart Creek	57	Cattle	Summer	.612
	57	Sheep	Winter	.401
Cyclone Rim	57	Sheep	Summer	.212
	57	Sheep	Winter	.401
	57	Cattle	Winter	.214

*From Hansen 1975.

APPENDIX B-3-7

Socioeconomic Analysis

Criteria For Assessment of Significance

Impacts of the proposed action were evaluated using the following criteria:

Highly Significant:

Resulting in noticeable lasting change in the social and/or economic conditions for most residents of the region; or, resulting in a major change in the social or economic conditions for some identifiable smaller population group.

Significant:

Resulting in a noticeable, lasting change in the social or economic conditions for some identifiable group residents.

Insignificant:

Resulting only in changes in the social or economic conditions for any group of residents which are expected to be barely noticeable or to be not lasting.

Neutral Impacts:

Resulting only in unnoticeable changes in the social or economic conditions for any group of residents.

Methodology and Calculations

Employment

A. To determine estimates of the contribution to regional employment by livestock operations in the Seven Lakes area the following methodology was used.

1. First it is important to understand that no ranch operation is headquartered in the Seven Lakes area. Second, the AUMs under license to most operators using the area typically make up only part of their operations. Therefore, it is not possible to classify them as either sheep operations or cattle operations. To determine estimates of employment generated by the Seven Lakes forage resources it was necessary to determine man equivalents (labor) per AUM for both sheep and cattle AUMs. A recent study in Wyoming (Stevens 1975[1]) determined that one man equivalent of labor was required for every 314 animal units in a typical cattle operation. A similar study (Stevens 1971) indicated that one man equivalent of labor is required for 865 animal units in a typical sheep operation. Employment is estimated for the ES area below based on the above relationships.

2. Existing Situation (Average active AUMs for past 5 years)

a. Employment generated by sheep operations: 7,414 sheep animal units divided by 865 equals 8.57 man equivalents labor.

b. Employment generated by cattle operations: 164 cattle animal units divided by 314 equals .52 man equivalents labor.

c. Total labor generated at present by livestock operations equals 9.09 man equivalents.

3. Proposed Action (Short Term)

a. Employment generated by sheep operations: 13,824 sheep animal units divided by 865 equals 15.98 man equivalents.

b. Employment generated by cattle operations: 967 cattle animal units divided by 314 equals 3.08 man equivalents.

c. Combined total: 19.06 man equivalents of labor required by the short term.

4. Impacts with the proposed action:

a. The proposed action would, by 1986, generate 19.06 man equivalents employment as opposed to 9.09 for the present situation. The difference, 9.97 man equivalents, represent an insignificant impact. Employment in the long term would be approximately 52% higher than the short term using the above methodology.

b. Construction employment generated by construction of the proposed range improvement projects is estimated in Table 1-11 to equal approximately 10 man equivalents. The necessary construction workers should be readily available in the existing labor force.

5. Conclusion

The proposed action would result in an increase in employment which is insignificant.

Public Finance

The contribution to regional assessed valuation can be estimated by converting current actual use AUMs from Table 1-1 to sheep and cattle units. Assessed valuation figures per sheep and cattle unit were calculated (17,793 average active sheep AUMs for the past 5 years, times 5/12 = 7,414 sheep units; 1,970 cattle AUMs divided by 12 = 164 cattle units; $7,166,912 total valuation for cattle for the three county region divided by 175,245 head of cattle in 1975 = $40.90 per cow unit). Similarly, $828,129 total valuation for sheep in the region divided by 169,671 head equals $4.88 assessed valuation per sheep unit. Using 7,414 sheep units times $4.88 equals $36,180, and 164 cow units times $40.90 equals $6,708; $36,180 plus $6,708 equals $42,888 assessed valuation for ES area cattle and sheep for 1975, and approximately .01% of total regional assessed valuation.

Income

A. Estimating revenues and costs originating from Seven Lakes area resources.

1. Livestock income was determined by using data for "typical" operations (Gee 1975), U.S. Department of Agriculture Economic Research Services and Stevens 1975, Agricultural Experiment Station, University of Wyoming).

a. Sheep operations: 1974 total revenue per sheep unit equals $35.78. By knowing the returns per animal unit, the total revenue per year can be determined by simply multiplying the number of sheep units for a given year by the appropriate revenue figures.

b. Cattle operations: Total revenue per cow unit was determined for the "typical" cattle operation, and adjusted using the consumer price index to be expressed in 1974 figures. The resultant revenue per cattle unit is $128.02.

c. Construction and Maintenance Income: This includes all of the construction, maintenance, replacement and supervision activities that are included in the proposed action.

d. Wild Horses: The procedure for determining the value for wild horses is based on the fact that there is a trade-off between wild horse and domestic livestock production. For example, domestic livestock must be reduced in order to accommodate the wild horses. This reduction is reflected as a loss of revenue. The fact that the public is willing to sacrifice domestic livestock production in order to insure the existence of wild horses indicated that the value for the horses is at least as much as the foregone domestic livestock production. Since 464 winter sheep AUMs are proposed to be allocated to wild horses, foregone income would be calculated as follows: 464 winter sheep AUMs x 5 ÷ 12 = 193 sheep units. This would be the amount of forage which could support 193 sheep year round. Six thousand nine hundred and six dollars (193 x $35.78 = $6,906), yearly revenue which could have been generated if the forage would actually have been allocated to sheep production.

2. Hunting benefits are determined by forecasting hunter days in the short and long term for the various activities and then multiplying these by the appropriate daily values. The result is a monetary value for hunting. The daily values for these activities are as follows:

a. Pronghorn: $75.00/day[2]

b. Upland Game Birds: $6.00/day[2]

3. The results of the above approach for estimating income originating from the Seven Lakes forage resources are shown in Tables 2-38 and 3-13. Table 3-13 summarized income associated with the proposed action. Table 2-38 on the other hand, gives the same information for the present situation. By using the two tables concurrently, the economic impacts of the proposed action are easily determined.

B. Determining secondary or multiplier effect:

1. To total income generated in the Seven Lakes area, apply multiplier to determine additional income injected into the regional economy. The income multipliers were obtained from the BLM Socio-economic Data System for hunting income and from the Council for Agricultural Science and Technology (1974) for livestock income.

Population/Housing/Infrastructure Needs

In the typical situation, population is a function of changes in the labor force. Since the proposed action would not result in any significant change in employment, there would be no impacts upon population either. Similarly, if there are no increases in population, due to the proposed action, there would be no increased housing or infrastructure/service needs. Because of the relationship between employment, population, housing, and infrastructure, and because there are only insignificant changes in employment anticipated, a detailed analysis of these socio-economic elements is neither necessary nor justified.

[1] Stevens determined that, for example, a typical cattle ranch operation in Wyoming consisted of 942 CUs and required 3 man equivalents of labor in 1972.

[2] These values were obtained from Instruction Memorandum 76-455. This is a BLM Instruction Memorandum out of the Washington Office that describes that procedure for benefit-costs analysis.

METHOD OF DETERMINING INTENSITY OF GRAZING

Slope, terrain, distance to water, and vegetation type are among the factors that influence the distribution of livestock on the range (Mueggler 1965). W. F. Mueggler used multiple regression analysis to develop an equation for predicting relative grazing use (intensity) from the percent of slope and the distance in yards that livestock would move upslope during grazing (Mueggler 1965).

The Mueggler Equation was used in predicting relative grazing use in the Seven Lakes area. The method was developed for mountain foothills in Montana so the values determined can only be used to determine relative changes in grazing intensities. At the present time it is the most applicable method available to determine grazing intensities for any area. The equation is:

$$\hat{Y} = 107.06 + 1.00\ X_1 \quad 95.37e \quad .001\ X_2$$

Where $\hat{Y}$ = Predicted accumulated relative use to the specified upslope distance. Total use on the area was considered to be 100%.

X_1 = Slope steepness in percent.

X_2 = Distance upslope in yards.

e = Exponential Function.

Estimates of grazing intensity in acres per AUM were based on the assumption that the livestock use pattern is circular. X_2 is the radius in yards from water.

The Mueggler Equation is used in determining X_2:

$$X_2 = -1 \quad \frac{\text{Log } (X_1 - \hat{Y} + 107.06) - \text{Log } 95.37}{\text{Log } (2.71828) \ .001}$$

Mean allotment slopes were used for X_1, and relative use $(\hat{Y})$ was assumed to be 100% in solving the equation for X_2. When $\hat{Y}$ = 100%, all livestock are within Radius X_2.

The area inside Radius X_2 (A_{X_2}) was found by:

$$A_{X_2} = II \ (X_2)^2 \ K$$

Where II = 3.14159

X_2 = Radius in yards

K = Conversion factor of square yards to acres

(2.066×10^{-4})

Area A was then "stocked" at the same rate as the proposed or existing grazing systems by using the following equation:

$$AM_{X_2} = \frac{AA_{X_2}}{TA} \times AX_2$$

Where A = Accumulated acreage within X_2.

TA = Total used acres for that allotment.

AA = AUMs for that allotment or pasture.

AM_{X_2} = AUMs within the Area A of Radius X_2.

Actual use AUMs were used for existing conditions for each allotment. For the short and long term, the proposed AUMs were divided by the number of pastures to determine the use for each allotment.

The accumulative relative use ($\hat{Y}$) was incremented in 5% intervals from 100%. X_2 and A_{X_2} were calculated for each Y using the above equations.

Acres within each 5% relative use class were found by:

$$AC = AX_2 - A\ (X_2 - 1)$$

Where AC = Acres in each relative use class.

A_{X_2} = Accumulative acres in relative use class.

$A(X_1-1)$ = Accumulative acres in the relative class 5% lower than A_{X_2}.

Grazing intensity in acres per AUM was found by:

$$GI = \frac{AC}{(AM_{X_2} \times K)}$$

Where GI = Intensity in acres/AUM within each 5% relative use class.

AC = Actual acres within each 5% relative use class.

AM_{x_2} = Total AUMs for Area X_2.

K = .05 (5%) of the total AUMs for Area X_2 in each 5% relative use class.

Table B-16 shows the grazing intensity classes that were used.

The break points for the classes were found by a power curve fitting. The percent of total model acres in each intensity class was found, then the total allotment acres in each intensity class was estimated by:

$$AA = MA \times \frac{TA}{100}$$

Where AA = Allotment acres by intensity class.

MA = Percent acres by intensity class from circular model.

TA = Total acres used in allotment.

Grazing intensity near water was estimated by power curve fitting:

$$GI = a\ X_2 b$$

Where GI = Grazing intensity.

X_2 = Distance upslope from water.

a and b = Regression coefficients.

When the above relationship was found from the circular model data, intensity was found by determining GI where X_2 = 100 yards.

Existing grazing intensity was found using the above method, but it was assumed that livestock distribution would improve under the proposed grazing systems. Therefore, X_2 was increased 25% for future intensities; this means that with 0% slope, livestock would walk 2 miles from water under existing conditions and 2.5 miles under the conditions anticipated under the proposed grazing systems.

This methodology for estimated grazing use was programmed in Fortran IV for a Burroughs B1700 computer. Readouts of the computer calculations follow in Table B-17. The intensity classes were then converted to Gifford's Intensity Classes as shown in Table B-18.

TABLE B-16
GRAZING INTENSITY CLASSES

Class	Acres/AUM
Slight	Greater than 75.0
Light	16.0 to 75.0
Moderate	5.5 to 16.0
Heavy	2.0 to 5.5
Severe	Less than 2.0

TABLE B-17
INTENSITY OF USE BY ALLOTMENT*
(in acres)

Allotment and Intensity Class	Present	Proposed Action	Alt. 1	Alt. 2	Alt. 3	Alt. 4	Alt. 5	Alt. 6	Alt. 7
Ferris									
Slight	66,911	64,427	65,743	68,345	64,427	65,839	65,581	64,427	65,430
Light	1,222	3,345	2,218	-	3,345	2,139	2,356	3,345	2,474
Moderate	155	421	282	-	421	269	300	421	321
Heavy	41	109	73	-	109	70	77	109	85
Severe	16	43	29	-	43	28	31	43	35
Stewart Creek									
Slight	178,611	142,083	165,686	188,991	142,083	155,368	157,229	142,083	165,023
Light	8,785	36,243	19,470	-	36,243	27,302	26,650	36,243	20,276
Moderate	1,158	7,522	2,760	-	7,522	4,534	3,686	7,522	2,682
Heavy	309	2,153	753	-	2,153	1,246	1,000	2,153	714
Severe	128	990	322	-	990	541	426	990	296
Cyclone Rim									
Slight	238,945	241,821	253,745	255,518	241,821	255,518	255,518	241,821	255,518
Light	10,555	11,602	1,509	-	11,602	-	-	11,602	-
Moderate	4,124	1,523	194	-	1,523	-	-	1,523	-
Heavy	1,259	405	50	-	405	-	-	405	-
Severe	635	167	20	-	167	-	-	167	-

*Acres

TABLE B-18
CONVERSION OF SEVEN LAKES' INTENSITY CLASSES TO
GIFFORD'S INTENSITY CLASSES

Seven Lakes' Intensity Classes		Gifford's Intensity Classes
Slight	=	Ungrazed
Light and Moderate	=	Light to Moderate
Heavy and Severe	=	Heavy

APPENDIX B-3-9

Methodology for Determining Future Key Species Composition in 1998

Percentage numbers of future key species composition are a conservative estimation based upon the grazing system, season of use, class of livestock, and professional judgment.

The two pasture deferred rotation, utilizing treatments A, B, and C, would cause the grass species to increase 2% or 3% over the existing composition percentages. In treatments B and C the grass species would receive a rest during the growing period allowing an increase in seed production and seedling establishment.

The sagebrush would be expected to increased approximately 5%. Sagebrush would receive grazing pressure during the winter by sheep. The sagebrush would not receive a significant amount of grazing pressure by cattle in the spring and summer seasons.

The grass species in the Stewart Creek allotment would not be expected to change in percent composition by 1998 due to grazing season-long through the summer 2 years out of 3. Resting until seedripe the third year would allow increased seed production and seedling establishment. The sagebrush would be expected to increase approximately 5% because the grazing pressure would occur during the winter season and the sagebrush would be allowed to grow relatively unhindered during the spring and summer months.

Future key species composition in 1998 for the Cyclone Rim allotment would be considered to remain the same as the present composition. The seasonal grazing system proposed for the Cyclone Rim allotment is similar to the management used in the past.

APPENDIX B-3-10

Methodology for Predicting Range Condition

The present range condition information was determined by using a Soil Conservation Service method (refer to Appendix B-2-2). In determination of the amount of change in acreage by condition class at the long-term, consideration was given to the grazing system used, the type and amount of vegetation present, and changes recorded in cited studies (Chapter 3).

Therefore, for the ES area it was concluded that:

1. Under the two- and three-pasture deferred-rotation systems with season-long winter sheep grazing, 25% of the acres in each condition class would advance to the next highest condition class. For example, 25% of the acres in the fair condition class would advance to the good condition class. Despite some short-term detrimental effects due to periodic grazing during the growing period, the overall effects of the total grazing systems would offset the short-term detrimental effects because: (a) grazing use would be deferred during the initial vegetation growing period which is important in terms of replacing carbohydrates used during the winter dormancy; (b) areas presently receiving light or no use would be available, relieving grazing pressure on over-utilized areas; and (c) the grazing would be kept at a level well below average annual growth.

2. Luman pasture would receive grazing from December 15 to March 31. This would allow the vegetation to grow without hinderance from livestock grazing. A large proportion of the pasture is the greasewood vegetation type which would not improve by management; therefore 15% of the acres of each condition would advance one condition class.

3. Summer sheep use of approximately 1/3 of the Cyclone pasture would result in 5% of the acreage in fair condition to degrade to poor condition. Grazing of the vegetation during the summer grazing season would result in the plants depleting their carbohydrate reserve during regrowth. If this carbohydrate reserve is not replenished before winter the plants would not be able to sustain through dormancy. In the remaining 2/3 of the pasture, no grazing would take place during the growing period of the vegetation; therefore 20% of the acreage in each condition class would advance to the next highest condition class. When the vegetation is allowed to grow unhindered during the growing season, there would be an increase on the annual production, the quantity of seeds produced, and the amount of material available for litter accumulation. These factors would lead to an improvement in the condition of the range.

4. Lost Creek pasture would receive rest for a full year the first 3 years out of 4, therefore allowing the vegetation to improve in vigor and production. Following incorporation of the Lost Creek pasture with the Luman Pasture, no summer grazing would occur; therefore, the vegetation would grow unhindered by livestock use. Thirty percent of the acres in each condition class would advance to the next highest condition class.

APPENDIX B-3-11

Pronghorn AUMs Available with Water Development

The amount of forage available to pronghorn with the development of water was calculated by converting the summer cattle animal unit months (AUMs) unsuitable (as a result of no water) to pronghorn AUMs. First, the acres per pronghorn AUM was calculated using the PUF tables and the range survey on 20 range survey write-up types. Then, the average ratio between the summer cattle and pronghorn acres/AUM was calculated (4.62). Then, the unsuitable summer cattle AUMs were converted to pronghorn AUMs (18,572 ÷ 4.62 = 4,020). These 4,020 pronghorn AUMs were divided by the number of months that water was critical (4 months — 4,020 AUMs ÷ 4 months = 1,005). Thus, 1,005 pronghorn could be supported on the available forage from the water developments. However, only an estimated 300 to 800 animals would be expected to actually use the area.

APPENDIX B-3-12

Determination of Future Wildlife Habitat Condition

The future wildlife habitat condition was determined by combining the projected vegetative changes (from the Chapter 3 Vegetation section) with the present wildlife habitat condition ratings (Chapter 2 and Appendix B-2-8). Those range write-up types which would have their overall condition ratings improved by an improvement in the species composition column were tabulated at the pasture and allotment level. The species composition and shrub density columns were considered since they were the only data which have been projected to change significantly in the future as a result of the proposed action.

A figure of 5% increased composition in the grass-forb layer over the entire ES area, and a 10% decrease in the shrub cover (as predicted in Chapter 3 Vegetation) in the grass types on the winter ranges was added to the present condition ratings (Appendix B-2-8).

If the predicted changes were great enough to change the overall condition ratings (Appendix B-2-8) of the vegetation write-up types being considered, that type was considered to be changed in the Chapter 3 Analysis.

APPENDIX B-4-1

Effectiveness of Let-Down Fence

Each month's average snow depth from 1950 to 1975 was taken from the Rawlins FAA Airport weather station. The mean and standard deviation was calculated for the 225 months of data (June, July, and August were excluded). All months with average snow depth above two standard deviations was considered significant. The number of significant months when the fence would be down was divided by the total number of significant months. There were 21 significant months, of which 20 occurred between October 1 and May 31 (20 ÷ 21 = 95%). Thus the fence would be down during 95% of the significant months.

APPENDIX B-8-1

Breakdown of AUMs Under the Alternative of Elimination of Livestock Grazing

There are presently 62,625 winter sheep AUMs in the Seven Lakes ES area without livestock suitability considerations.

Pronghorn

Taylor (1975) found that 840,134.4 acres of Wyoming's Red Desert could support 27,060 pronghorn if there were no livestock. Extrapolating his data to the 512,854 acres of the ES area, it would support 16,536 head of pronghorn.

This number of pronghorn would require 6,526 winter sheep AUMs annually

(16,536 head)(12 months)(.098 diet overlap) = 6,526 AUMs

2.98 head per winter sheep AUM

Mule Deer

Under the no livestock grazing alternative, there would be a 10% increase over present populations. Thus, there would be 193 total mule deer in the ES area. Therefore, the winter sheep AUMs required to support these animals would be figured as follows:

(193 mule deer)(12 months)(./£ diet overlap) = 81 AUMs

4 deer per AUM

Eighty-one winter sheep AUMs would be needed.

Wild Horses

Wild horse populations would increase approximately 20% annually in the Seven Lakes ES area, as they do today, until the forage supply was destroyed. Therefore, under the elimination of grazing alternative, a new wild horse plan would be written setting the range of numbers of horses to be managed. Seven hundred wild horses was arbitrarily chosen as the maximum number for the purposes of analysis, although the 1975-1976 Weight Estimate Range Survey found approximately 25,000 horse AUMs in the ES area, indicating that the area can support the 700 easily.

Wild horses on a yearlong basis have a .35 diet similarity with winter sheep (Hansen 1975). Thus, the proposed 700 head would require 2,940 winter sheep AUMs.

$$\frac{(700 \text{ head})(12 \text{ months})(.35 \text{ diet overlay})}{1} = 2{,}940 \text{ AUMs}$$

The remaining 53,078 winter sheep AUMs would be allocated for other wildlife species, watershed, and visual use.

APPENDIX B-8-3

Methodology Used in Determining Predicted Production in 1998: Alternative 2

In 1962, H. G. Fisser and R. E. Ries initiated rangeland research activities in the semi-arid portion of western Wyoming. The Sweetwater exclosure was constructed in 1959 in the sagebrush-grass vegetation type approximately 8 miles southwest of Jeffrey City, Wyoming. There were two treatments studied; no grazing compared to grazing.

Production inside the exclosure averaged 227.28 pounds per acre since 1965 compared to 180.67 pounds per acre outside the exclosure since 1965. Data is shown on Table B-20.

From 1965 to 1970, production inside the exclosure increased 46.61 pounds per acre compared to outside the exclosure. This represents a 26% increase. Over the long-term time period, an increase in production of 20% would be expected.

Methodology Used in Determining Present Key Species Composition for Alternative 2

In determining the present key species composition of each vegetation type in the Seven Lakes ES area, a weighted average was used. The weighted average was determined by multiplying the present key species composition of the vegetation type in each allotment (see Table 8-6) by the number of acres of the vegetation type within each allotment (see Table 2-7). The total of these figures divided by the total acreage of the vegetation type in the Seven Lakes ES area (see Table 2-7) represents the percentage the key species contributes to the overall composition of the vegetation type in the Seven Lakes ES area.

Example:

To determine the percentage *Agropyron dasystachyum* (Agda) contributes to the sagebrush vegetation type in the ES area, the following steps must be followed:

Step I:

1. Acreage of the sagebrush vegetation type by allotment
   a. Ferris allotment—24,045 acres
   b. Seven Lakes allotment—246,925 acres*
   c. Seven Lakes ES area—270,970 acres
2. Composition of *Agropyron dasystachyum* by allotment:
   a. Ferris allotment—16%
   b. Seven Lakes allotment—8%

Step II:

0.16 x 24,045 acres = 3,847.2
0.08 x 246,925 acres = 19,754.0
23,601.2

Step III:

23,601.2 ÷ 270,970 acres = 0.087

Therefore *Agropyron dasystachyum* contributes 9% to the composition of the sagebrush vegetation type in the ES area.

*Represents the sum of the Cyclone Rim and Stewart Creek allotments.

Methodology Used in Determining Future Key Species Composition in 1998: Alternative 2

The same study described in this appendix for "Methodology Used in Determining Predicted Production in 1998" was used. Basal cover was used to establish a basis for the change in key species composition between 1976 and 1998 (Table B-21).

Basal cover of the key species did not change any significant amount due to grazing or no grazing. The key species composition would also not be expected to change.

TABLE B-20
VEGETATIVE PRODUCTION

Production (lbs/acre) inside exclosure per year*

Grass Species	1965	1966	1967	1968	1969	1970	Total	Average
AGSM	19.20	0.00	4.13	11.62	35.57	15.41	85.93	14.32
CAEL	4.85	0.00	0.00	1.82	10.27	10.85	27.79	4.63
CAFI	18.48	10.80	39.22	34.94	9.36	7.97	120.77	20.13
KOCR	15.89	0.00	57.17	81.41	73.87	38.75	267.09	44.52
ORHY	0.00	0.00	0.00	0.00	0.00	0.00	0.00	0.00
POSE	22.61	31.06	19.06	43.77	12.58	4.71	133.79	22.30
STCO	119.61	164.30	192.98	132.43	118.42	65.57	728.31	121.39
PERRENIAL GRASS	200.64	206.16	249.56	305.99	260.07	141.26	1,363.68	227.28

Production (lbs/acre) outside exclosure per year

	1965	1966	1967	1968	1969	1970	Total	Average
AGSM	54.05	0.00	34.08	11.52	13.97	23.82	137.44	22.91
CAEL	24.86	0.00	0.00	15.60	10.46	21.37	72.29	12.05
CAFI	19.58	14.26	53.90	25.82	43.82	32.46	189.84	31.64
KOCR	8.88	0.00	35.14	27.69	27.55	10.85	110.11	18.35
ORHY	0.00	0.00	1.01	0.00	0.00	0.00	1.01	.17
POSE	47.86	37.15	12.24	19.06	8.59	9.84	134.74	22.46
STCO	18.38	121.49	68.45	136.12	49.73	44.37	438.56	73.09
PERRENNIAL GRASS	173.61	172.90	204.82	235.83	154.12	142.71	1,083.99	180.67

*Fisser and Ries (1974).

TABLE B-21
DIFFERENCE IN BASAL COVER BETWEEN
GRAZING AND NO GRAZING[1]

Vegetation Type	Inside Exclosure	Outside Exclosure	Difference
Agsm	.29%	.30%	.01%
Orhy	.04%	.01%	.03%
Pose	.53%	1.11%	.58%

1 The figures shown in Table B-21 represent the average basal cover of that particular species after 9 years of grazing. The difference represents the amount of difference in basal cover of that specie inside and outside of the exclosures.

APPENDIX B-8-4

Methodology Used in Determining Acreage Disturbed by Range Improvements

The acreage disturbed by the range improvements by allotment was determined by multiplying the acres disturbed per unit (refer to Table 3-1) by the range improvements proposed by allotment (refer to Table 1-11). The computations are shown in Table B-22.

TABLE B-22
ACRES DISTURBED BY IMPROVEMENT BY ALLOTMENT

Ferris							
Type 1 Fence	2.4	miles	x 1.5	acres/mile	=	3.6	acres
Let-down Fence	1.4	miles	x 1.5	acres/mile	=	2.1	acres
Cattleguards	1	unit	x 0		=	0	acres
Water Developments	3	units	x 1.8	acres/unit	=	5.4	acres
Pasture Boundary Signs	8	miles	x .1	acres/mile	=	.8	acres
Reservoir Repair	1	unit	x 4.0	acres	=	4.0	acres
Reservoir Fencing	.3	miles	x .06	acres	=	.2	acres
						16.1	acres
Stewart Creek							
Type 1 Fence	8.4	miles	x 1.5	acres/mile	=	12.6	acres
Let-down Fence	17.2	miles	x 1.5	acres/mile	=	25.8	acres
Cattleguard	2	units	x 0		=	0	acres
Water Development	22	units	x 1.8	acres/unit	=	39.6	acres
Pasture Boundary Signs	21	miles	x .1	acres/mile	=	2.1	acres
Reservoir Fencing	.6	miles	x .8	acres/mile	=	.5	acres
Pipeline	12	miles	x .1	acres/mile	=	1.2	acres
						81.8	acres
Cyclone Rim							
Type 1 Fence	5.5	miles	x 1.5	acres/mile	=	8.3	acres
Let-down Fence	9.2	miles	x 1.5	acres/mile	=	13.8	acres
Cattleguard	1	miles	x 0		=	0	acres
Water Developments	10	units	x 1.8	acres/unit	=	18	acres
Spring Development	1	unit	x 2.0	acres/unit	=	2.0	acres
Exclosure Fencing	.45	miles	x 1.5	acres/mile	=	.7	acres
						42.8	acres

APPENDIX B-8-5

Distribution of Federal AUMs Under Alternative 1

The distribution of the livestock grazing the Seven Lakes allotment under this alternative would be assumed to be patterned as follows:

Ten percent of the Seven Lakes licensed cattle use (176 AUMs) would be taken in the area of the proposed Cyclone Rim allotment. Of these AUMs, 106 would be used in the area of the proposed Luman pasture, 53 in the area of the proposed Lost Creek pasture, and 17 in the area of the proposed Cyclone pasture.

Eighty percent of the Seven Lakes licensed winter sheep use (10,410 AUMs) would be taken in the proposed area of the Cyclone Rim allotment, 60% of which would be in the area of the Luman, 30% in the Lost Creek, and 10% in the Cyclone pastures, respectively.

Of the remaining 20% of the Seven Lakes sheep use (2,602 AUMs) which would be taken in the area of the proposed Stewart Creek allotment, 30% would be taken in the area of the proposed Osborn Well pasture and 70% in the area of the proposed Chicken Spring pasture.

All of the licensed summer sheep use (1,446 AUMs) would be taken in the area of the proposed Cyclone pasture.

However, 90% of the cattle use (1,585 AUMs) would be taken in the area of the proposed Stewart Creek allotment. This use would be broken down in the area of the proposed pastures of Sand Springs and Chicken Springs equally (50% + 50%).

In the Ferris allotment, only 41 cattle AUMs would be used in the area of the proposed Bull Springs pasture and 168 in the proposed Lost Soldier Creek pasture area. Sheep use would be spread evenly over the allotment.

APPENDIX B-8-6

Methodology Used in Determining Predicted Production in 1998: Alternative 5

In order to determine the predicted production, the grazing season and class of livestock were considered. The analysis was performed in two parts: (1) the Cyclone Rim allotment, and (2) the Stewart Creek allotment (refer to Chapter 1 for description of these areas).

Cyclone Rim Allotment

Grazing in the northern one-half of the allotment would take place: (1) during the summer period (June 1-August 1), and (2) 50% of the time between October 15 and March 31. Stoddart and Cook (n.d.) reported 29% mortality of plants when grazed for three successive years; therefore 15% mortality of plants would be expected in the northern one-half of the Cyclone Rim allotment.

Grazing during the winter months (October 15-March 31) would not substantially affect the vegetation. Only winter sheep would be allowed to graze in the southern one-half of the Cyclone Rim allotment and only for 50% of the winter months. An approximate 3%-5% increase in production would be expected to occur.

Summary for the Cyclone Rim Allotment

A 10% decrease in production would be expected to occur due to grazing during the winter and late spring months without substantial rest to improve the vegetation.

Stewart Creek Allotment

One-third of the allotment would receive fall grazing (August 1-November 1) only. This would not be beneficial or detrimental to the vegetation (Mueggler n.d.).

Two-thirds of the allotment would receive winter sheep grazing (50% of the time between October 15 and March 31) and summer grazing by cattle (June 1-August 1). This would result in a 15% mortality in the vegetation.

Summary for the Stewart Creek Allotment

The would be an approximate 15% decrease in the production as a result of the grazing season proposed.

The entire Seven Lakes allotment (Cyclone Rim and Stewart Creek allotments combined) would receive a 2 month rest between April 1 and March 31. This would result in an approximate 5% increase in the production of the vegetation.

Summary for Seven Lakes Allotment

An expected 10% decrease in production would occur due to grazing during the winter and summer months without substantial amounts of rest to improve the vigor of the vegetation.

Methodology Used in Predicting Key Species Composition

Sheep prefer the forage produced on shrubby plants more than do cattle and horses. Though sheep eat grass in large quantities, most grasses must be young and green to be fully used (Stoddart, Smith, and Box 1975). Sheep exhibit a seasonal preference for certain forages; and in the late winter period, they are highly selective of the early growing species that are green (Hutchings n.d.). Cook and Stoddart (1963) have shown that the percent of plants killed increased with the increased intensity of herbage removal.

From analysis of the above studies and the types of livestock grazing the Seven Lakes allotment, it is expected that the grass species would receive the heaviest use. These species would receive grazing pressure during the summer by cattle and again in the late winter by sheep. The shrub species would receive their greatest pressure during the summer months and the early winter months by sheep.

The amount of rest a plant would receive would depend on its location within the allotment. The area west of Crooks Gap-Wamsutter Road and south of Township 25 North would receive a rest from April 1-October 14 and 50% of the time between October 15 and March 31.

The vegetation north of Township 25 North and in Ranges 91 West and 92 West would receive a rest from August 1-October 14 and then 50% of the time from October 15-March 31. The vegetation in the entire allotment would receive a 2 month rest from April 1-May 31.

Over the long-term time period and over the entire allotment, the relative percentages of grass and shrub species would remain approximately the same. In some areas, the percentages would decline; but in the other areas, the percent grasses and shrubs would increase.

APPENDIX B-8-7

Methodology Used in Determining the Acreage Within Each Condition Class in 1998: Alternative 1

Under Alternative 1, the trend of the vegetation stated in Chapter 2 would be expected to continue. A condition-trend transect was rated as downward, stable, or upward. The condition-trend transect was located within a vegetation write-up type which was given a condition class rating (i.e., poor, fair, good, and excellent). Each condition-trend transect would receive an equable increase or decrease of the change in trend listed in Chapter 2. The percentage change for each condition-trend transect was converted to acreage and added or subtracted from the appropriate column.

Example:

Condition-trend transect CT-6 is listed as upward in trend in the Sand Springs pasture. It is located in vegetation write-up type PJ-2 and is in good condition. Condition-trend transect CT-48 is also in the Sand Springs pasture in an upward trend. It is located in vegetation write-up type NRM-406 which is in fair condition.

Over the entire ES area, 8% of the condition-trend transects are improving. Two of the four condition-trend transects are in the Sand Springs pasture; therefore, 50% (4% of the total 8% in upward trend) of the upward trend is occurring in the Sand Springs pasture. Condition-trend transects 6 and 48 are in good and fair condition, respectively; therefore 2% of the acreage in each condition class would advance to the next highest condition class.

Nine thousand eight hundred and eighty five acres in fair condition x 2% = 198 acres advance to good condition leaving 9,687 acres in fair condition for the Sand Springs pasture.

Twenty four thousand one hundred and eighty nine acres in good condition x 2% = 484 acres advancing to excellent condition, leaving 23,705 acres in good condition.

Twenty three thousand seven hundred and five acres in good condition plus the 198 acres advancing from fair condition equals 23,903 acres in good condition in 1998.

Three thousand eight hundred and twelve acres in excellent condition plus 484 acres advancing from good condition equals 4,296 acres in excellent condition in 1998.

1

July 25,1978

Bureau of Land Management
Seven Lakes Enviromental statement
Rawlins,Wyoming

Dear Mr Bodenberger:

I have reviewed the Grazing Impact Statement for the Seven Lakes area and must commend the Bureau for a lot of energy expended and a fine job done

I should like to go on record as favoring Alternative No 3,that being, IMPLEMENTATION OF PROPOSED ACTION WITHOUT FENCING I also feel that the minimum number of wild horses should never be allowed to go below 120 head Thanks for sending me the statement of review.

Sincerely,
F. J. Schwieger
Rev Floyd Schwieger
648 Shosone
Lander,Wyoming 82520

2

THE STATE OF WYOMING

ED HERSCHLER
GOVERNOR

Wyoming State Archives and Historical Department
HISTORICAL RESEARCH AND PUBLICATIONS

BARRETT BUILDING
CHEYENNE, WYOMING 82002

KATHERINE A. HALVERSON
DIVISION DIRECTOR

WILLIAM H. WILLIAMS
DIRECTOR

July 27, 1978

Paul E. Bodenberger
Bureau of Land Management
Seven Lakes Environmental Statement
P. O. Box 670
Rawlins, Wyoming 82301

Dear Mr. Bodenberger,

We have received your statement dated July 13, along with the bound volume with treats with the proposed domestic livestock grazing program for the seven lakes area. In response, we find that your proposed program will not adversely affect any historical sites or trails in the area. Because no further remarks from this Division will be necessary, we will not be in attendance at the hearing August 29, 1978 in Rawlins.

We have completed the form you sent and are returning it with this correspondence.

Sincerely,
William H. Barton
William H. Barton
Senior Historian
Historical Research and
Publication Division

Enc.

3

GREEN RIVER
(307) 875-2611 Ext. 270

ROCK SPRINGS
(307) 362-7870 Ext. 270

SWEETWATER COUNTY PLANNING DEPARTMENT
P.O. BOX 791
GREEN RIVER, WYOMING 82935

August 8, 1978

Mr. Paul E. Bodenberger
Bureau of Land Management
Seven Lakes ES Team Leader
P. O. Box 670
Rawlins, Wyoming 82301

Dear Mr. Bodenberger:

The Sweetwater County Planning and Zoning Commission wishes to submit a "no comment" on the "Draft Environmental Statement on Proposed Domestic Livestock Grazing Management Program for the Seven Lakes Area".

Yours very truly,
Robert A. Volcic
Robert Volcic, Chairman
Sweetwater County Planning &
Zoning Commission

RB/va

4

Advisory Council on
Historic Preservation
1522 K Street N.W.
Washington, D.C. 20005

August 11, 1978

Mr. Paul E. Bodenberger
Seven Lakes ES Team Leader
Bureau of Land Management
P. O. Box 670
Rawlins, Wyoming 82301

Dear Mr. Bodenberger:

This is in response to Bureau of Land Management's request for comments on the draft environmental statement (DES) for the proposed Seven Lakes Grazing Management Program, Southcentral Wyoming.

The Council has reviewed the DES and notes that cultural resource studies to date indicate one property included in, and others which may be eligible for inclusion in the National Register of Historic Places which may be affected by the proposed undertaking and that additional cultural resource studies will be undertaken prior to project implementation. The Council also notes that the BLM recognizes its responsibilities pursuant to Section 106 of the National Historic Preservation Act of 1966 (16 U.S.C. 470f, as amended, 90 Stat. 1320) should the above-cited cultural properties or those identified in the additional studies be affected by the proposed undertaking or its sub-elements. Accordingly, the Council looks forward to working with the BLM in accordance with the "Procedures for the Protection of Historic and Cultural Properties" (36 CFR Part 800), in the future, as appropriate.

Should you have questions or require additional assistance, please contact Brit Allan Storey of the Council staff at P. O. Box 25085, Denver, Colorado 80225, or at (303) 234-4946, an FTS number.

Your continued cooperation is appreciated.

Sincerely yours,
Louis S. Wall
Louis S. Wall
Assistant Director, Office of
Review and Compliance, Denver

The Council is an independent unit of the Executive Branch of the Federal Government charged by the Act of October 15, 1966 to advise the President and Congress in the field of Historic Preservation.

5

LAW OFFICES
McCANDLESS & BARRETT
1707 H STREET, N.W.
WASHINGTON, D.C. 20006

OBERT C. McCANDLESS
AVID M. BARRETT
AY L. HANNA
AUL D. CULLEN
USSELL J. GASPAR

CABLE "SOONER"
SUITE 1005
(202) 223-8440

August 23, 1978

Paul E. Bodenberger, Team Leader
Bureau of Land Management
Seven Lakes Environmental Statement
P.O. Box 670
Rawlins, Wyoming 82301

Dear Mr. Bodenberger:

Thank you for the opportunity to review and comment on the Draft Environmental Statement for the Proposed Domestic Livestock Management Program for the Seven Lakes Area. The American Horse Protection Association has considered fully those parts of the program which would have a direct impact on wild horses.

As fully, that is, as was possible given the Draft's parsimonious treatment of information concerning that portion of the Program whose impact on the wild horses will be the most dramatic - the removal of over half the present population. The Draft states only that the grazing program will provide forage for a maximum of 135 horses and that the program will be "implemented concurrently" with a herd management plan. The authors of the Draft ES never even had the courage to state explicitly that a wild horse removal is to take place. Presumably, the herd plan will contain some justification for removal of the horses and explain how it is to be accomplished. However, the Draft ES -- which obviously regards the horse removal as an integral step to the success of the grazing program -- is utterly devoid of any data regarding the removal.

Whether or not the wild horse herd management plan is adequate, the grazing Draft is incomplete and unacceptable. The herd plan and the grazing plan are to be "implemented concurrently" because they are inextricably linked. Grazing livestock on federal lands has an impact on the federally protected horses which share those lands. Increasing livestock use invariably increases the impacts on horses:

directly reducing herd size is inherently an impact, and it is an impact directly resulting from the proposed livestock management plan. The BLM cannot hide this impact by publishing a separate environmental assessment for the wild horse removal plan. The removal plan and its impacts are part and parcel of the overall grazing program. The removal's relationship to the program, the impacts resulting from the program and alternatives to removal within the framework of the program must all be contained in the Environmental Statement. Anything less is a violation of the mandates of the National Environmental Policy Act.

AHPA does not wish to see rangelands irreparably denuded by drought and overgrazing. However, AHPA believes that the administration of the Wild, Free-Roaming Horse and Burro Act has been less than even-handed when dealing with problems of limited resources. Invariably, wild horses receive short shrift. The program appears to be another example of the inferior ranking given by the BLM to wild horses when competition begins for public lands.

The Bureau estimates that there are currently 240 wild horses in the area. The accuracy of this figure is impossible to gauge because no description of survey techniques is included, nor is data on population trends. Even assuming that the figure is accurate, a reduction in herd size of over 60% (240 to 95, average herd size) is indefensible.

The Wild Horse Act states that "[t]he Secretary shall manage wild free-roaming horses and burros in a manner that is designed to achieve and maintain a thriving natural ecological balance on the public lands." 16 U.S.C. § 1333(a). The Bureau's own range-condition estimates (Map 2-6 and Table 2-16) demonstrate that well over half of each pasture in the ES Area is in "good" or "excellent" condition. Only 4,305 acres are in "poor" condition. Thus, destruction of the range cannot be the justification for removal of the horses.

AHPA can only speculate that the Bureau has attempted to base the removal on grounds of "overpopulation" since the Draft does not discuss the removal. If so, this rationale is particularly strange since two of the NEPA-required alternative plans included in the ES provide that the present horse population would not be disturbed. These are alternatives one and two, which consider no change in

present range use status and no livestock grazing, respectively. If the removal of horses is not tied to increased livestock grazing, then logic would dictate that horses would have to be removed regardless of changing livestock use. If the removal is tied to the overall grazing plan, as we charge, NEPA mandates that the removal plan, as an environmental impact, be discussed in the ES for the total grazing program.

Further, options one and two are patently not options at all. Neither the AHPA nor anyone else would suggest that the Bureau neglect its duty to the public by refusing to upgrade grazing lands or by barring livestock use of public lands. Coordinate reduction of all uses in relation to the relative burden placed on the land is a viable option which should have been offered as an alternative. The Draft as written clearly justifies a predetermined solution -- the removal of wild horses -- by manipulating the options considered.

In the final analysis, the role of the wild horse on the public lands has been mandated by Congress. Wild horses are not nuisance animals. The Wild Horse Act gives the animals a preferred status in the multiple-use policy for public lands. The Draft ES shows that the Bureau has failed even to afford wild horse consideration as a use of equal importance.

AHPA has successfully challenged this practice in court and will continue to do so. It is arbitrary and capricious, and flies in the face of the requirements of the Wild Horse Act and the National Environmental Policy Act. We hope that the Draft ES will be rewritten to address these comments and criticisms.

Very truly yours,

McCANDLESS & BARRETT

By: Russell J. Gaspar

Attorneys for the American Horse Protection Association

cc: Joan Blue,
President, AHPA

6

United States Department of the Interior
GEOLOGICAL SURVEY
RESTON, VIRGINIA 22092

OFFICE OF THE DIRECTOR

In Reply Refer To:
EGS-DES-78/26
Mail Stop 760

Memorandum

To: Seven Lakes ES Team Leader
Bureau of Land Management
Rawlins, Wyoming

Through: Assistant Secretary--Energy and Minerals

From: Director, Geological Survey

Subject: Review of draft environmental statement for domestic livestock grazing management program for the Seven Lakes Area, Wyoming

The draft statement recognizes in a general manner that some wells and springs may go dry as a result of withdrawal of ground water for mines (p. 2-72). This impact on the program should be more adequately assessed, inasmuch as the development of at least seven surface mines and additional related water-using facilities is anticipated (p. 2-72, 2-75). Aquifers involved and the typical radius of influence of mine wells and/or dewatering operations should be considered on the basis of typical aquifer characteristics. In many cases the magnitude of withdrawals and resultant distance/drawdown effects may have been calculated for site-specific environmental statements pertaining to the mines or to mines in similar hydrologic situations. Sufficient data should thus be available for proper assessment of impacts of extensive long-term dewatering operations on the proposed water developments. Because each dewatering operation will probably involve an amount of water that would constitute a major part of the total recharge to the aquifer (e.g., 11,300 acre-feet for the Minerals Exploration Mine), it would seem worthwhile also to consider at least semi-quantitatively how much of the water withdrawn may infiltrate into the ground

to reach the aquifer in the project area rather than leave via evaporation or runoff. A sketch map showing the approximate location of the proposed mines with respect to the project area would aid greatly in impact assessment. The assessment of the project impacts on quantity of ground water available is made by comparison with the total amount of recharge available to the Battle Springs Formation (e.g., p. 3-5); it appears, therefore, that the approximate areal extent of the aquifer should be compared with the project area, in order to permit a more meaningful evaluation of recharge actually available to the project and to the mining and industrial development.

Harry D. Wilson, Jr.
Director

Wild Horses Yes

DEDICATED TO THE PRESERVATION AND WISE MANAGEMENT OF OUR WILD HORSES

I am Kathy Monroe, president of W.H.Y. W.H.Y. is opposed to the Seven Lakes Grazing Environmental Statement because it is just that - a grazing plan to benefit 15 operators. There is such a small percentage of the population of the county and an even smaller percentage of the population of Wyoming, that to spend ridiculous

summary → We oppose this statement because "fences would increase the risk of morality to pronghorns and wild horses. They would limit the free-roaming character of the wild horses." The fences would also reduce the gene pool "because some bands could be cut off page 5-2 and unable to mix with the remaining wild horse bands leading to an increase."

We also oppose this statement because as stated on page 3-28 there have not been enough A.U.M's allotted to sustain the 135 head of horses to be left in this area.

Once again we find a statement without studies having been made on the impacts to wild and free-roaming horses from livestock grazing system as stated on page 3-28

Wild Horses Yes

DEDICATED TO THE PRESERVATION AND WISE MANAGEMENT OF OUR WILD HORSES

It is ridiculous to say the animals will adapt when there are no studies on the subject.

We propose that:

(1) more water be made available

(2) livestock be decreased slightly.

(3) that this area be made into a preserve for wild horses and pronghorns to prevent such things as are stated on page 3-74 under "Future Habitat". If we don't preserve what we have today what will we have tommorrow?

Finally we propose that no more grazing statements be made until ~~thorough~~ studies be made of all the impacts of these plans on the wild horses.

United States Department of the Interior

HERITAGE CONSERVATION AND RECREATION SERVICE
MID-CONTINENT REGION
DENVER, COLORADO 80225

MAILING ADDRESS:
Post Office Box 25387
Denver Federal Center
Denver, Colorado 80225

STREET LOCATION:
801 Miller Court
Lakewood, Colorado
Telephone 234-2614

REPLY REFER TO
E30

AUG 31 1978

MEMORANDUM

To: Team Leader, Seven Lakes Environmental Statement, Bureau of Land Management, Rawlins, Wyoming

From: Assistant Regional Director, Land Use Coordination

Subject: Draft environmental statement for Grazing Management Program - Seven Lakes Area, Carbon, Fremont, and Sweetwater Counties, Wyoming (DES 78-26)

We have reviewed the subject draft environmental statement and are providing the following comments for your consideration.

We compliment the Bureau of Land Management on their attention to the cultural resources within the study area. We agree that the reconnaissance-level surveys so far undertaken are adequate at this stage of planning. Completion of the Bureau of Land Management proposed archeological surveys, to be conducted on all development sites and areas exhibiting a high probability of cultural resources where livestock concentrate, will help to identify and protect these resources. Results of such a survey and documentation of compliance with Executive Order 11593 and 36 CFR 800 should be included in the final statement.

Since the Crooks Creek Medicine Wheel and Luman Ranch have been identified as eligible for nomination to the National Register, appropriate documentation of compliance with Section 106 of the National Historic Preservation Act of 1966 as outlined in 36 CFR 800 should be incorporated into the final statement.

Fence construction in the vicinity of the Continental Divide along the northwest boundary of the Stewart Creek allotment and north of Twin Buttes may affect the Continental Divide Trail. This trail has been proposed for inclusion in the National Trails System. At this time, there are no statutory restrictions for protection of the trail corridor. However, we urge that the importance of the trail be considered during the development of this plan and that the fence alignment selected minimize adverse impacts on the trail corridor.

Robert J. Arkins
Robert J. Arkins

9

UNITED STATES
NUCLEAR REGULATORY COMMISSION
WASHINGTON, D. C. 20555

Mr. Fred Wolf, District Manager
Rawlings District Office
Bureau of Land Management
U. S. Department of Interior
Federal Building
Cheyenne, Wyoming 82001

Dear Mr. Wolf:

We have reviewed the Draft Seven Lakes Grazing Environmental Statement (Southcentral Wyoming) sent to Mr. Harold S. Bassett, Director, Division of Information, Analysis and Planning, and have the following comments.

In Chapter 2, the Bureau of Land Management report discusses briefly "mineral resources" along with some 15 other categories to describe the status of the present environment and the future environment. Extensive uranium mining and milling development is predicted. The discussion appears reasonable.

In Chapter 3, the environmental impact of the proposed grazing management plan is discussed according to, generally, the same categories. There is no comment on "mineral resources." While we have no special expertise to offer on the subject, we note the omission with curiosity and interest. We think some analysis of the impact of the grazing plan on mineral exploration and development, the associated construction of roads and facilities, etc., would be in order.

We hope our comments will be useful to you.

Sincerely,

Voss A. Moore

Voss A. Moore, Assistant Director
for Environmental Projects
Division of Site Safety and
Environmental Analysis

cc: EPA (5 copies)

10

2

The management plans proposed in Chapter One of this draft EIS, are technically feasible for the Seven Lakes rangeland ecosystems. From what I have been told by local industry leaders, the public participation processes during the writing of this EIS allowed an opportunity for grazing industry input into its development. Other multiple use interests, including the Wyoming Game and Fish Department, have also had considerable input to this statement.

The existing draft does not adequately address the potential environmental and management impacts of the Proposed Action, or the Alternatives on adjoining and/or intermingled private and state lands. These impacts need to be properly evaluated and stated in the EIS. The Socio-economic Sections of this EIS are also deficient, and should be expanded.

The alternatives presented in this EIS do not represent a proper array of alternatives to the Proposed Action. Three of the six alternatives presented, (alternatives 3, 5, and 6) are not really alternatives to the Proposed Action; they are the Proposed Action, with mitigating or modifying measures. Alternatives in an EIS should be just that: alternatives <u>to</u> the Proposed Action. Section 102 (2) (D) of the National Environmental Policy Act states that the Agency will "study, develop, and describe appropriate alternatives <u>to</u> recommended courses of action in any proposal which involves unresolved conflicts concerning alternative uses of available resources." Half of the alternatives in this EIS draft do not fit this criteria. While the remaining three qualify as alternatives <u>to</u> the Proposed Action, two of the three are not acceptable from practical or technical points of view. It is an unfortunate waste of Bureau and Public time and money to evaluate alternative No.2 in a grazing EIS. This alternative ignores the potential adverse effects to the resource, which might result from a lack of controlled grazing management.

The continuation of the present situation, the "no action" alternative, is unacceptable for resource management and local socio-economic reasons. Consumptive grazing uses of rangelands must be properly managed in order to maintain the basic resources in good condition and

10

OLD WEST GRAZING E.I.S.
MONITORING PROJECT
RICHARD -DICK- LOPER
RANGELAND SPECIALIST
P.O. BOX 1202
LANDER, WYOMING 82520

September 8, 1978

To: Team Leader, Seven Lakes Grazing EIS, Rawlins BLM District
From: Dick Loper, Rangeland Specialist
Re: General and Specific Comments on the Seven Lakes Grazing EIS Draft.

General Comments

In my opinion, the Seven Lakes Grazing Environmental Impact Statement draft is one of the better EIS's to have been prepared by the BLM to date. Its reasonable size has been refreshing to those of us who have reviewed its contents. Compared to the Challis or Sandy Statements, the narrative presentations are much more clearly stated and easier to understand. It is also refreshing to find that the staff responsible for this draft statement has obviously tried to be objective in their analysis. We have not had to search for difficult to find methodologies and procedures used in the preparation of this EIS. With few exceptions, the team has called a spade a spade, and a road apple a road apple, when it was necessary to do so. It has been and will continue to be a pleasure to work with the Rawlins BLM Staff on Grazing EIS matters.

The technical rangeland management portions of the Seven Lakes Draft are usually accurate. The Rawlins staff has evidently tried to do the best they could with the information they had. Professional differences of opinion on certain rangeland management subjects will always be present in statements such as this one. But one opinion universally shared by all rangeland managers, is that the basic resource will benefit from proper management. Periodic rest and/or deferment from grazing during the growing season of native vegetation is necessary for the maintenance of a healthy rangeland ecosystem. Proper rangeland management includes consideration of all of the legitimate multiple uses of the resource; wildlife, recreation, watershed, and livestock.

10

3

productive vigor.

This Project hopes that future BLM Grazing EISs will present a proper set of alternatives which include various levels of intensities of grazing management technically feasible and practical on rangelands in an EIS area.

Summary

To date, the Wyoming Bureau of Land Management has released two draft Grazing Environmental Impact Statements; The Sandy EIS, developed for two million acres of public lands in the Rock Springs District and released in draft form last spring, and the Seven Lakes EIS, developed for 500,000 acres of public lands in the Rawlins District, and released in draft form last July 17. Although they have been released in draft form only two months apart, the Sandy EIS was started in 1976, about a year before the Seven Lakes Statement team was organized. Geographically, the two EIS areas border one another, and they both contain many of the same ecosystems present within the Great Divide Basin.

Public comments on the Sandy draft EIS were uniform in expressing disapproval. The Seven Lakes EIS draft does not deserve that kind of uniform treatment. Although there will probably be no consensus on the technical and legal adequacy as a grazing EIS, it was developed after some changes for the better, in National and State BLM policy on how to write Grazing EIS's, and by local BLM personnel technically qualified to perform the job, and personally sensitive to the difficult tasks of combining the ability of the basic rangeland resource to produce with the legitimate multiple use needs of this area.

Seven Lakes Draft EIS
Specific Comments

1. Pg. 1 - 12
In the AMP objectives, #4 under Ferris, will the increases in vegetative cover be basal or canopy?

Change "improved grazing management" term to "grazing systems management". The term improved is a qualitative term, not a technical descriptive term of the management proposed.

2. Pg. 1 - 13
In Table 1 - 6, change narrative to read Table 1 - 4, instead of 1 - 3.

3. Pg. 1 - 14
Third paragraph, left column is very well written.

4. Pg. 1 - 15
In the blank space under Table 1 - 7, insert a box diagram showing the grazed and rested periods for Treatments A through G.

5. Figure 1 - 3
Consider a revised Figure 1 - 3 if an acceptable substitute can be developed. The present one is quite confusing to interpret.

6. Map 1 - 3
Provide an asterix to the legend which states that only fences C & F are proposed in Chapter 1.

7. Pg. 1 - 18
First paragraph, left column - add a sentence which states that request for temporary non-renewable increases in grazing would be accepted and considered in years of excess forage production.

8. Pg. 1 - 22
In order to mitigate the sacrifice effects of grazing around water-

ing facilities, propose fencing the overflows into 1 - 5 acre wildlife enclosures. This would provide a considerable amount of excellent protected habitat, especially for smaller wildlife species.

9. Pg. 1 - 31
Sixth paragraph, left column - The statements presented here about horse numbers are confusing when compared to the horse number statement presented on page 1 - 1 in the objectives of the Proposed Action, #1.

10. Pg. 2 - 9
Under VEGETATION, No. 1 - Add narrative to state that the percent composition was by dry weight.

11. Pg. 2 - 15
In Table 2 - 9, do the numbers shown under the heading Soil Mapping Units represent soil mapping units as defined by the SCS?

12. Map 2 - 5 (after Pg. 2 - 23)
Change Title of map to Location of Trend in Condition Transects.

13. Map 2 - 8 (after Pg. 2 - 37)
Although Appendix Section B - 2 - 8 does explain how "condition" for wildlife species was determined using BLM methods, the use of the term "condition" in a context outside its normal definition (see SCS National Range Handbook) is confusing.

14. Pg. 3 - 1
Under Assumptions and Analysis Guidelines, No. 1 states that "maximum wildlife population levels would remain ..." Seems to give an unfair advantage to one multiple use of the resource. Is this now BLM policy to manage for a maximization of wildlife resources on Public Lands?

15. Pg. 3 - 5
Last paragraph, right column - This paragraph states an important concept to be remembered during the EIS process; that "predicted impacts are the best estimates of what would happen, and are not to be interpreted as certainties."

16. Pg. 8 - 1
Alternative 1: No Action - Although this alternative has been presented as a "no change in the present situation", this is not really the case. The narrative proposes some changes to the present situation, such as 1) elimination of non-use AUMs, and 2) changing the present allotment boundaries. If the "No Action" is really a no action, then the present situation should be the evaluated situation.

17. Pg. 8 - 43
Under Fencing - In general, this narrative on fencing and its potential effects on grazing animals is objectively written and technically accurate. I would like to suggest that the BLM commission a multiple interest group monitoring effort on the environmental effects of existing and future fencing.

18. Pg. B - 2
For the reason that it is a poor rangeland management policy, I would like to object to the BLM use of Wyoming Game and Fish Department goal numbers of wildlife by species instead of present situation AUM demands, in computing wildlife forage reservations in this draft Grazing EIS. Most multiple use interest groups will agree that native wildlife species should have a priority right to a forage allocation at some base level. But after that initial base level for wildlife has been met, the allocation of remaining forage to consumptive and non-consumptive uses of native rangelands should be based on an optimum mix of these legitimate multiple uses. Demands placed on a resource do not in themselves create a productive response to fulfill that demand. An evaluation of the existing situation, a best guess estimate of the expected (or hoped for)

response to a management alternative, and a realization of the resource's potential for production, are the only parameters available on which to base a feasible rangeland management plan.

19. Pg. B - 2
In A.5, upper right column - Why do MFP decisions reserve 3434 wildlife AUMs when only 1325 AUMs are needed?

Why does the Proposed Action reserve 517 AUMs for horses when the formula used in B.4 computes to only 465 AUMs?

20. Pg. B - 4
Appendix B-1-4 - These Suitability Standards developed for this EIS area are not technically acceptable, because they are too uniform between livestock species and seasons of use, and they do not include modifiers based on the proposed management of the resource. A suitability rating is a forage allocation process, not a statement that an area will not be grazed by an animal, and the suitability of a rangeland ecosystem changes with differences in management intensities. The Range Management Profession does not accept the theory that rangelands can be subjectively classified according to their suitability for grazing by one species of animal. Objective criteria procedures based on the physical and management situation in each allotment are the only proper procedures to use in determining allotment carry capacity.
Also, since Suitability Standards are part of a consumptive use forage allocation process, why have standards been developed for only one consumptive multiple use; livestock? Should not Suitability Standards be set up for all consumptive multiple uses, including horses and wildlife species, before allotment AUM reservations are [illegible]

Second paragraph, upper right column - Color code for map B - 1 on next page doesn't correspond very well to the narrative on Pg. B - 4. All allotments should have been colored in on map B - 1.

21. Pg. B - 5
Table B - 1 - Why do summer cattle and winter cattle have the same criteria?

22. Pg. B - 6
Table B - 2 - Why do summer sheep and winter sheep have the same criteria?

23. Pg. B - 7
Please indicate which category (level) was available from the soil survey of the Seven Lakes area.

24. Pg. B - 8
Table B - 2A - Mean AUMs/Acre = .124, not .136.

25. Pg. B - 9
Table B - 3 - Please explain, in narrative, how this table was developed. This table is one of the more important tables in the EIS, but very little is shown of its preparation.

26. Pg. B - 10
Table B - 4 - Please explain, in narrative, how this important table was developed. A knowledge of the procedures used here is very important to the basic inventory data analysis.

27. Pg. B - 48
Appendix B-2-7 - Second paragraph - Did each "type contain at least one plot", or one transect?

28. Pg. B - 49
Second paragraph, left column - Why was the clipping done on a weekly basis except for Fremont County, which was clipped only monthly?

Third paragraph - Although this paragraph states that Spring - Fall (PUFs) were averaged together to arrive at a Summer PUF factor, tables on Pgs. B - 54 - 58 often do not reflect the numerical

average between the two. The PUF tables should be re-examined and the narrative should be stated to reflect the true situation. Technically, the Summer PUF should not be determined by the average between Spring and Fall grazing seasons. Each plant species PUF must be determined based on its own summer merits.

Also, if total acres per range type were determined using a planimeter on 7.5 minute quadrangles, the total usable acres available to grazing animals is underestimated because the corrections for slope have not been accounted for. Rangelands are seldom flat in topography, so actual allotment carrying capacity AUMs will be somewhat understated using flat acreages.

Last paragraph, right column - Include a statement to the existing correct narrative which would point out that a 2:1 ratio between winter sheep AUMs to summer cattle AUMs represents an approximate ratio of 8 - 10 head of sheep to 1 full grown cow.

29. Pg. B - 59
Appendix B-2-8 - Although the narrative clearly explains how wildlife "condition" was determined, the word "condition" is being used out of context with the historic rangeland definition. This is confusing to the public. Perhaps the term "wildlife forage habitat rating" should be used in place of "wildlife condition".

30. Pg. B - 65
Appendix B-2-9 - Change the title to APPARENT TREND FORM. The present title implies actual trend, which is not the intent of this form.

31. Pg. B - 67
Appendix B-2-10 - The narrative in this appendix is very well done, and most of Appendix B-2-10 should become a reference model for explainations of rangeland condition in future BLM Grazing EIS's. Paragraph 6, right column, is especially well stated.

Paragraph 7, right column, refers to Form 2-a. Is a copy of Form 2-a included in the EIS draft?

The procedures used by BLM to arrive at an indication of rangeland condition for range types are proper if viewed in context. Standard procedures normally used to arrive at rangeland condition recommend 1) examiner best estimates of plant species % dry weight compositions in a range site with, 2) periodic actual clipped plot plant species % dry weight relationships. These two sets of data are combined and a consensus rangeland condition is developed. In the Seven Lakes EIS area, plant % dry weight relationships are determined subjectively from a limited number of circular weight estimate plots, systematically placed by examiners following a linear transect through the range type. Range condition determined from percent dry weight extrapolations of a fixed number of Weight Estimate plots will only produce apparent rangeland condition. The % dry weight plant relationships found in a fixed number of micro-habitat plots may not truly reflect the composite macro-habitat range condition of a large range type.

32. Pg. B - 68
Last paragraph, right column - The relationships between the weight of current years vegetation growth on a vegetation type or range site, and its range condition, are not necessarily linear, or direct, when plotted on a graft. The grams production by species in a range site is influenced by a number of variables, including current years growing conditions, vigor, and micro-climatic effects. It is technically inappropriate to subjectively modify a numerical (apparent) range condition rating using only the weight of current years vegetation growth.

33. Pg. B - 81
Appendix B-2-20 - Does the number shown under the heading Map Unit Number represent a Soil Mapping Unit as defined in the SCS National Range Handbook? If not, then which one of the six U.S. Comprehensive

Soil Classification categories (Pg. B - 86) does it represent?

34. Pg. B - 87
Appendix B-2-21 - In order to assist the public in its evaluation of this EIS, add a column to this table to state the range site of each Soil Map Number.

35. Pg. B - 88
Appendix B-2-22 - Add a narrative explaination of the methodology used to determine actual acres per range site from the existing soil survey.

36. Pg. B - 94
Appendix B-3-4 - The written narrative of this concept needs expanding in order to adequately explain Table B - 14 on Pg. B - 95.

37. Pg. B - 99
Appendix B-3-8 - The use of the Mueggler Formula as it is presented in the sited literature, is improper. Mueggler developed his formula in Montana mountain foothills country, not desert rangelands. He specifically states in the 1965 article sited by BLM in this draft, that his curves and equations are only applicable to Northern Rocky Mountain foothill areas where stocking rates are in the 2 to 4 AC/AUM category. While the same general relationships may hold true between the two ecosystems, the use of the mountain equations, per se, is not proper without adequate qualification in the narrative Appendix of this method.

38. Pg. B - 104
Appendix B-3-9 - It is doubtful that Poa Secunda, listed on Pg. 1 - 16 as a key species, is intended to be a key management goal plant species. If it is not, perhaps a Table 1 - 8 name change to "Phenology of Key Monitoring Species By Allotment" would be more appropriate. In Appendix B-3-9, would Poa Secunda be expected to respond as the narrative indicates?

Are the key grass species compositions projected to increase 2 - 3 percentage points over the existing percentages, or increase 2 - 3 percent of the existing percentages?

Appendix B-3-10 - Although the narrative for this Appendix states that an SCS method was used to determine present rangeland condition, the methodology used by BLM is, in fact, a useful BLM hybridization of a commonly used rangeland vegetation inventory method for determining rangeland condition as a percent of climax on range sites.

Also, the four conclusions presented in this Appendix do not clearly state the technical reasoning behind the quantitative acreage and percentage statements on predicting future range condition.

39. Pg. B - 105
Appendix B-8-1 - Is it proper to extrapolate the antelope carrying capacity of 80,134.4 acres of Red Desert habitat supporting 27060 pronghorn (2.96136 acres per antelope) to the entire 512,854 acres of EIS area, much of it not the same kind of habitat as was found in the 80,134.4 Taylor Study area?

40. Pg. B - 105
Appendix B-8-3 - Which range sites are represented by the Fisser - Ries data, and what percent of the total EIS area do these range sites represent?

Where did the numbers used in the Methodology Used in Determining Present Key Species Composition for Alternative 2 come from?

Is the last paragraph in Methodology Used in Determining Future Key Species Composition in 1998: Alternative 2, "Basal cover of the key species did not change any significant amount due to grazing or no grazing. The Key Species compositions would also not be expected to change" consistant with statements presented in Appendix B-3-9, Pg. B - 104?

41. Pg. B - 106
Table B - 20 shows that vegetation production inside the exclosure varied by a maximum 217 percent in the 5 years shown, but only a maximum of 165 percent outside the exclosure, in the same period. What were the statistical precision and accuracy parameters used in the evaluation of this field data?

42. Table B - 21
What do the numbers .01%, .03%, and .50% under the heading Difference mean?

43. Pg. B - 109
Appendix B-8-7 - Will the present BLM manual directives on how to conduct (apparent) trend studies allow the collection of enough field data to substantiate the degree of quantification expressed in this Appendix? Also, change "trend" statements to "apparent trend" statements.

44. Pg. G - 1
Glossary - Change definition of Allotment Management Plan (AMP) to "A document prepared in consultation and cooperation with the lessees or permittees involved, which applies to livestock operations on the public lands and which, after consideration of all technically and economically feasible alternatives designed to promote proper rangeland and operational management principles, prescribes the manner in, and extent to, which livestock operations will be conducted in order to meet general specifications for rangeland improvements to be installed and maintained on the lands to meet livestock and other legitimate multiple uses of public lands."

Add a definition for Carrying Capacity to read, "The proper level of grazing on a rangeland. The proper level is determined by periodic monitoring of biotic and abiotic influences on a grazing level initially determined by stocking rates developed from a vegetation survey of the rangeland.

45. Pg. G - 2
Heavy Grazing - Change the existing definition to, "A comparative term which describes a level of grazing use on the rangeland which is in excess of its proper carrying capacity." Also, remove Pg. G - 3, because it is a duplicate of Pg. G - 2.

46. Pg. G - 4
Light Grazing - Change the existing definition to, "A comparative term which describes a level of grazing use on the rangeland which is considered below its proper carrying capacity."

Moderate Grazing - Change the existing definition to, "A comparative term which describes a level of grazing use on the rangeland which is considered its proper carrying capacity."

47. Pg. G - 5
Proper Use Factor (PUF) - Add the following to the existing definition, "The PUF is a general indication of the ability of the plant to withstand grazing at a certain season of the year, and is indicative of the palatability of the plant to different classes of livestock." (Note - Definition from Van Dyne, unpublished manuscript on PUFs).

48. Glossary - Expand Glossary to include terms used in the draft, such as, Trend, Apparent Trend, Vegetation Type, Range Type, Range Site, Abiotic, Biotic, Ecosystem, Utilization, Annual Plant, Perennial Plant, Browse, Grazing System, Frequency, Forage, Litter, etc.

Summary Comments

1) Table 8 -22, Pg. 8 - 46, is very helpful and provides an opportunity for comparison between alternatives. The EIS would benefit from a few more illustrative maps and graphs in the alternatives section.

2) Provide a key which will show the person or persons responsible for each segment of the EIS. At the present time, no level of accountability for the statements made or data developed is apparent. The public has a right to know specifically who or where to go to, to get questions answered.

3) These General and Specific Comments fo not reflect a complete evaluation of this EIS draft by the Old West Grazing EIS Monitoring Project. The drafts' realistic size has allowed time to prepare both positive and negative constructive comments, but the 45 day time period allowed by BLM for public comment on a document taking two or more years to produce, is not sufficient time for an adequate review of its contents. It is hoped that BLM staff persons will also review this draft, and constructively comment on its contents. A better Final EIS will be the result of these efforts.

Dick Loper
Rangeland Specialist

DL:nl

WYOMING FARM BUREAU

September 6, 1978

Mr. Paul E. Bodenberger, Team Leader
Bureau of Land Management
Seven Lakes ES Team
P.O. Box 670
Rawlins, Wy 82301

Dear Mr. Bodenberger:

The Wyoming Farm Bureau is a federation of 23 counties representing ranchers and farmers who produce every type of agricultural commodity grown in our state. Many of our members are livestock ranchers who rely on federal grazing allotments for part of their annual forage. Therefore, any federal action, such as a grazing environmental statement, is of interest and concern to our members.

We commend the Bureau of Land Management for preparing an environmental impact statement of reasonable size and in readable manner. We also laud the Rawlins (BLM) District staff for its efforts to work with the affected local livestock operators. These are refreshing changes from the situation which occurred in the first Wyoming BLM Environmental Statement--the Sandy ES.

Farm Bureau has long supported the multiple use principle in federal land management. We think proper range management must consider the various multiple uses of resources. We believe this environmental statement recognizes the importance and benefits of multiple use in the Seven Lakes area.

However, if a balanced multiple use approach is to be achieved in the Seven Lakes area, then equal treatment should occur. For example, if improving rangeland requires reducing or limiting livestock grazing--then commensurate cuts in wild horse numbers should be mandated. It must also be recognized that the proposed water developments benefit not only livestock, but also wildlife and wild horses.

Fencing is a controversial issue, but an accepted livestock management tool for effective range use. In our opinion, the draft ES does not thoroughly evaluate the various potential environmental and management impacts of the proposed actions, or the alternatives on adjacent and/or intermingled private and state lands. We consider the proposed action of constructing boundary fences, particularly to control livestock drifting onto the checkerboard lands, as necessary.

There is another significant concern--conversion privileges. If a livestockman is to be able to develop and/or maintain a viable economic unit, he must be able to make the necessary management decisions. In many cases, that includes conversion from sheep to cattle or vise versa. Greater flexibility must be provided the permittee in this decision-making arena.

P.O. Box 1348 Laramie, Wyoming 82070 Phone (307) 745-4835

Mr. Paul E. Bodenberger September 6, 1978 page 2

Finally, the alternative section of the document is an area of deficiencies. Generally, the alternatives offered don't represent the proper array of alternatives to the proposed action. This was also a shortcoming of the Sandy ES. We sincerely hope that as the BLM prepares future grazing environmental statements that the alternatives will be precisely that: Alternatives to the proposed actions. Proper alternatives should include the various levels of intensities of grazing management technically feasible and practical on rangelands in the Seven Lakes area or any other grazing ES area.

Thank you for the opportunity to comment on the Seven Lakes Grazing Environmental Statement.

Sincerely,

David A. Flitner

David A. Flitner
President

DAF:bk

cc: WFBF State Board
NERC
Larry Bourret
Dick Loper
Jessie Baker
Don Rawlins
Leonard Johnson
Ed Yawn
Marvin Applequist
Lua Kelly

12

The Wilderness Society . P.O. Box 1184, Cheyenne, Wyoming 82001
9/6/78 Telephone (307) 635-3416

Paul Bodenberger
Bureau of Land Management
Seven Lakes ES Team Leader
Box 670
Rawlins, Wyoming 82301

Dear Paul:

I was unable to attend the hearing on the Seven Lakes Grazing ES, but I would like to submit the following comments on behalf of The Wilderness Society.

--Generally, this ES is a much better document than the Sandy ES. It is clearly presented to the public.

--Pronghorn Antelope and Fences: I am deeply concerned over the impact of fences on the Red Desert Herd:

A) The fence along the southern boundary(north of checkerboard) is shown on Map 1-3 yet it does not appear on Map 1-2. This fence blocks migration access into the Chain Lakes wintering area, and is potentially very destructive. Your own report clearly states the actual hazards caused by snowfall which is over 4 inches combined with fences,are substantiall

B) The fence south of Osborn Creek cuts across a major north-south migration route. Even though you propose a let-down fence to mitigate most migration needs, an early Fall storm or a late Spring storm could be disasterous.

C) It seems to me that your grazing programs have lost sight of the importance of the Red Desert Pronghorn herd. The herd is of national significance, yet you treat the herd as just another multiple use. It is most unfortunate that your report states that "With a recent history of fence induced mortality south of the ES area, it is expected that more fencing would compound this problem. It can only be stated that substantial...losses could occur"(p.3-19) and yet you proceed in proposing more fences.

-- Wilderness: I was surprised at the shoddy treatment you gave the wilderness resource. You identify four potential wilderness areas, and then quickly write them off because of surrounding developments. It is obvious that your intentions are weighed heavily towards the destruction of this wilderness resource.

-- Horses: Horse numbers should be reduced, especially in areas that are important to antelope use.

We are losing the open space and wildlife values of the Red Desert at an alarming rate. Your agency, with new coal leasing ES's and grazing ES's and MFP's(that are not entirely accountable to the public) is adding more fuel to the fire that is engulfing the desert with roads, mines, and fences. This ES is aimed at the reduction of the Red Desert Pronghorn Herd. Combined with the Sandy ES, your proposals pose unprecedented threats to the herd.

Sincerely,

Bart

Bart Koehler

"In Wildness is the Preservation of the World." - Thoreau

13

September 8, 1978

Bureau of Land Management
P.O. Box 670
Rawlins, WY 82301

Re: Seven Lakes Grazing Allotment

Gentlemen:

I am writing this on behalf of myself as an individual and as a partial owner of Sun Land and Cattle Company. For the most part, I would agree with the various conclusions reached in the statement and think that the work was very well done.

However, I do feel that the east-west fence is very necessary, but that the 27 miles of let down fence is not only unworkable but unnecessary. If a standard type fence as proposed for use in the Red Desert area were used, it would not prevent the migration of game and if gaps were provided in the corners, there would be no winter loss of antelope.

In addition, I would take exception with the proposed 50% reduction in numbers which will be realized in changing from sheep use to cattle use. This ratio is much too high.

Inasmuchas the Wyoming Game and Fish Department does not pay for the pasturing of wild game animals either on federal or private lands, I feel that the department should be held to its originally agreed upon numbers.

Respectfully submitted,

Dennis Sun

Dennis Sun

14

September 8, 1978

Bureau of Land Management
P. O. Box 670
Rawlins, Wyoming 82301

Re: Seven Lakes Grazing Environmental Statement

Gentlemen:

I am writing this letter on behalf of Sun Land & Cattle Company and they certainly would like to compliment the Department on a job well done in the preparation of the Seven Lakes Grazing Environmental Statement although there are some matters with which I would take exception.

While we have never actually run sheep in our operation, historically being a cattle ranching unit, I do feel that the proposed conversion rate of ten sheep to one cow is unjusitified. This means an actual fifty percent reduction in numbers will be realized which, under the circumstances, imposes too great a burden upon the livestock operator in deciding whether or not to make a change in use.

I am of the further opinion that the Stewart Creek and Ferris Mountain allotments should be combined into a single allotment. This would assure a more uniform grazing pattern for the area and an increased utilization for everyone concerned. Possibly a change of the allotment line would help this problem.

Finally, the cut in numbers as proposed by the Statement cannot be justified under the existing circumstances. Sun Land & Cattle Company has been operating within the Seven Lakes area for over 75 years. As a consequence, we are very familiar with the range conditions and generally know the carrying capacity of the areas involved. We frankly believe that the area at the present time is not being overgrazed and that a reduction in numbers will only result in a loss of usable forage which means not only to a loss of revenue for the individual ranchers but for the State of Wyoming and the United States.

The proposal of the Wyoming Game & Fish Department to raise the numbers of antelope from 5,000 to 10,000 head after they had previously agreed to a 5,000 head limitation raises a

14

serious question about the integrity of the Department. While admittedly, a great portion of the Seven Lakes area is public land, the Game & Fish Department fails to consider that much of the other area on which wildlife is feeding consists of private deeded land for which there is no compensation paid to the land owner. To advocate an increase in the antelope herd to the detriment of the rancher is not only unjust and inequitable but also unjusitified.

I appreciate your receiving my comments and again compliment you on the Statement.

Sincerely yours,

Bernard Sun

Bernard Sun

JAM/kmt

15

UNITED STATES DEPARTMENT OF AGRICULTURE
SOIL CONSERVATION SERVICE
P. O. Box 2440, Casper, Wyoming 82602

September 8, 1978

Paul E. Bodenberger, Team Leader
Bureau of Land Management
Seven Lakes Environmental Statement
P. O. Box 670
Rawlins, Wyoming 82301

Dear Mr. Bodenberger:

Following are our comments on the Seven Lakes Grazing Environmental Statement draft as requested by BLM's updated letter from Fred Wolf, District Manager, Rawlins, Wyoming.

1. Is there a need for this much detail in this document? Recommend a separate base resource report.

2. Page 2-20, second paragraph under Production, also Table 2-15 showing maximum production of forage terms of winter sheep AUMs and pounds and footnote 4 referring to Appendix B-2-22.

   "SCS's Technician's Guides to Range Sites and Range Condition With Initial Stocking Rates" do not show maximum production in AUMs on each range site. Stocking rates shown in the guides are suggested initial rates. They are affected by several factors such as climatic fluctuation, seasonal use, kind of management, etc. Also, because of the above factors, a table with these kinds of projections has little validity. Flexibility has to be built into the grazing management system.

3. It is stated throughout the ES that AUMs, Range Condition, Grazing Use Assumptions, etc., are calculated from formulas and models listed in the various appendices. Can assumptions and predictions be made to as fine a degree as used throughout this document based on these formulas? Models and formulas used are not designed for long term predictions as outlined in this ES.

   For instance, page 3-17, under Pronghorn, it is predicted that "sagebrush overstories are projected to decrease in overall composition by one percent in the sagebrush types and four percent in the grass type." These small changes would be impossible to document.

4. Recommend Map 2-6 be removed. This map indicates that all range sites in a given area are in one condition class. Due to the distribution problem that you have noted in this ES, it is unlikely that range condition over a large area could be this uniform.

15

Page 2 - Seven Lakes Grazing Environmental Statement

5. It is assumed throughout the report that grazing during the growing season will lower range condition. Most research indicates that if the proper degree of utilization is made on key species during this grazing period, range condition can be maintained and improved.

6. Page 2-75, Livestock Grazing, second paragraph. Is the forage twice as well suited for sheep use than cattle use, or is the area better utilized by sheep because of the time of year it is used? (winter range.)

7. The way range condition is referred to throughout the ES is confusing. At times it is hard to determine if it refers to habitat or the ecological system for determining range condition or condition of plants.

8. Recommend a summary comparison of alternative showing both environmental and economic effects. This would enable reader to truly access the impacts and merits of the selected proposal.

In summary, we appreciate the opportunity to review and comment on the Seven Lakes Environmental Statement. Overall, we feel grazing management and flexibility in following grazing systems need to be stressed more and less emphasis placed on AUMs or pounds of forage.

Frank S. Dickson
State Conservationist

To: U. S. Department of the Interior
Bureau of Land Management
Rawlins District Office
Rawlins, Wyoming 82301

From: Olson Sisters Corporation
1004 13th Street
Rawlins, Wyoming 82301

Date - 8 September 1978

Subject: Comments on Seven Lakes Grazing Environmental Statement

Herewith follows our comments on the GES on the Seven Lakes District:

The statement is the most comprehensive study of the region wherein our interest lies, and the people who prepared the statement are to be complimented on the thoroughness of their research.

The attitude of this writer is, that the multiple-use concept should be retained with the idea that the agricultural potential of the region be given a high priority. Experience gained by use of the privileges of harvesting forage in the area, leads to only one conclusion: if more water was available, the carrying capacity of the land would be increased tenfold or more. Nature supplies about six (6) inches of moisture per year and the winds carry off most of the falls. If this extremely low water availability were put to its best use, we are sure that the forage yield would increase and stabilize.

Recalling the history of the region, and especially of the Great Salt Lake Basin, when, prior to the arrival of Brigham Young and his followers, that Basin was completely devoid of sufficient forage to maintain any civilization, and the few natives occupying that area subsisted primarily on rodents, reptiles and roots. With the advent of Young and his people, and the judicious use of available water, the region became capable of sustaining herds of domestic animals and thereby providing an environment capable of feeding hundreds of thousands of people.

Recognizing the lower elevation of the Great Salt Lake Basin (longer growing season) and the flow from the mountain range to the East which provided more water than is available in the Seven Lakes District, the philosophy relating to putting available water to use for improving the growth of forage should be adopted.

Controlling run-off is one way to conserve and spread water. The way to use this idea is to put in contour furrows leading from intermittent water courses thereby reducing erosion which is evident in every dry creek bed. The furrows would grow vegetation which is evidenced by the green growth along the ditch which leads from the Scotty Lake area toward Lost Creek.

Also to be considered is the success of highway engineers who have developed the vegetative cover over the rights-of-ways of state and federal highways. They have achieved considerable success in growing cover which could be copied to increase the growth outside of the rights-of-ways. The secret rests in the creation of a permeable soil which absorbs most of any moisture which may be available.

In setting up grazing seasons, we might suggest that in the elevation approaching 7000 feet, the winter use of the land be scrutinized. People who attempted to use the areas approaching Cyclone Rim suffered abnormal losses and ultimately were forced to give up their operation. Fall use would be more practical.

In reviewing your water resources map, we fail to see listed the Olson well in Section 36 Township 26 Range 97. This well has been operative about seventy (70) years and provides a good source of stock water when needed. It is operated in conjunction with Osborne Spring which is located about four (4) miles westerly.

The proposal to rotate pastures follows the successful operations of private operators and is highly desirable.

The multiple-use concept gives every element of our society an equal opportunity to participate in whatever activity impels them. The granting of exclusive use to any one group puts undue restraint and hardship on the rest of our people. The freedom to roam in the region relieves tension which might develop if ones sphere of movement be confined to state and federal highways.

The underlying importance of the agricultural segment should be considered, however. The increased forage yield would be beneficial to wildlife as well as for domestic livestock. We believe that antelope and deer enjoy hay and alfalfa as much as a sheep or cow.

One factor should be considered, we feel that the shelter belt concept of the 30's could be revived. Trees will grow, if given a chance, and this facet ought to be recognized. It would provide shelter for wildlife, and also help in keeping the moisture in the ground which would enable grass and shrubs to grow more prolifically.

Respectfully submitted,

OLSON SISTERS CORPORATION
By:
R. A. Hakala, Manager

WYOMING
EXECUTIVE DEPARTMENT
CHEYENNE

ED HERSCHLER
GOVERNOR

September 7, 1978

Mr. Paul E. Bodenberger
Bureau of Land Management
Seven Lakes ES Team Leader
P.O. Box 670
Rawlins, Wyoming 82301

RE: Seven Lakes Grazing Draft
Environmental Statement

Dear Mr. Bodenberger:

In compliance with the National Environmental Protection Act, 1969, Office of Management and Budget Circular A-95 (revised) and the Wyoming State Review Procedures, the State of Wyoming has completed its review of the above mentioned draft environmental statement. State agency comments are attached for your review and inclusion into the final statement.

It appears that the Seven Lakes Environment Impact Statement has adequately covered the topics required by Section 102 (2)(c) of the National Environmental Protection Act, 1969. Numerous contacts with the local grazing interests have indicated that the proposed action to implement a program to improved livestock grazing management addresses the necessary issues and concerns.

Thank you for the opportunity to review the draft statement. Please notify this office if you have any questions.

Yours sincerely,

EH/trj

cc: Mr. Larry Bourret, Agriculture
Mr. Dick Loper, OWRC Grazing Team

attachments

17

THE STATE OF WYOMING

ED HERSCHLER
GOVERNOR

Wyoming Department of Agriculture

TELEPHONE: (307) 777-7321 CHEYENNE, WYOMING 82002

LARRY J. BOURRET, COMMISSIONER

BOARD MEMBERS
FRANK LILLEY, LARAMIE
CLARENCE REID, POWELL
JOHN EKLUND, BUFFALO
PETER WRIGHT-CLARK, WILSON
FRED HAGEMAN, SHAWNEE
ED HERSCHLER, GOVERNOR
DR. HAROLD TUMA, DEAN
COLLEGE OF AGRICULTURE
UNIVERSITY OF WYOMING, LARAMIE

MEMORANDUM

DATE: September 1, 1978

TO: State Planning Coordinator
Wyoming State Clearinghouse

FROM: Don Daiss, Assistant Commissioner
and Liaison Officer for E.I.S. Review

SUBJECT: Seven Lakes Grazing Draft Statement
State Identifier Number 78-115D

The attached comments were received from Dan Hartley, Department of Agriculture Economist, and reflect the views of the Department of Agriculture relative to the above E.I.S.

Thank you for the opportunity to comment.

DDJh

Messenger

THE STATE OF WYOMING

ED HERSCHLER
GOVERNOR

State Engineer's Office

BARRETT BUILDING CHEYENNE, WYOMING 82002

WYOMING WATER PLANNING PROGRAM

September 6, 1978

TO: Dick Hartman, State Planning Coordinator's Office

FROM: Louis E. Allen, Water Planning Program LEA

SUBJECT: BLM Draft Seven Lakes Grazing Environmental Statement Comments

1. The subject EIS was reviewed hastily and with an eye to water related discussions only.

2. The evaporation from reservoirs and pits has been incorrectly calculated in Appendices B-2-5 and B-3-3. These resulting errors apparently carry into all the discussions and tables in the text that refer to evaporative losses. The locations I noted that might be affected by the corrections are listed below, but there may be additional ones.

   p. 2-5, Water Use.
   p. 3-4, Table 3-2, Evaporative Losses entry.
   p. 3-5, Range Improvements and Summary of Impacts.
   p. 3-40, Table 3-13, Water entry.
   p. 5-1, Water Resources.
   p. 8-7, Water Supply.
   p. 8-8, Table 8-2, Evaporative Losses entry.
   p. 8-15, Water Supply.
   p. 8-16, Table 8-7, Evaporative Losses entry.
   p. 8-26, Water Supply.
   p. 8-27, Table 8-15, Evaporative Losses entry.
   p. 8-34, Water Supply.
   p. 8-35, Table 8-18, Evaporative Losses entry.
   p. 8-46, Table 8-22, Water entry.

3. Appendix B-2-5, page B-48, contains errors in the determination of reservoir evaporation. A calculation sheet is attached detailing the correct computations (page 1/3). The corrected values are:

   A = .17 acres after evaporation (this area is not needed in the calculations).
   V = .06 acre-feet after evaporation.
   Volume evaporated = 5.44 acre-feet per year.
   For the 17 reservoirs (appendix B-2-5) the total reservoir evaporation would be 92.48 acre-feet per year.

The other values in this appendix are acceptable.

4. Appendix B-3-3, page B-94, contains errors in the calculation for pit evaporation. Calculation sheets are attached detailing the correct computations (pages 2/3 and 3/3). The formula for volume given in the first paragraph is wrong, unless some geometrical configuration is intended that is not apparent from the given data and from a common-sense application of those data. The treatment given by Smith (1974) (see References, page R-6), which was cited in Appendix B-2-5 and elsewhere, should have been followed. The corrected values for appendix B-3-3 are:

   V = 2,250 cubic feet when full.
   Volume after evaporation would be V = 50.11 cubic feet.
   Volume evaporated = 2,199.89 cubic feet, or about .05 acre-feet, per year.
   The total evaporation from the 27 pits = 1.35 acre-feet per year.

   The other values in this appendix are acceptable.

5. The evaporation calculations referred to in comments 3 and 4 do not take into account water flowing in during the evaporation period, particularly in the case of the pits supplied from continuous operation of wells or springs. The effect of this inflow would be to maintain a higher level in the reservoir or pit, with a larger average surface exposed to evaporation. While the evaporation rate would not change, there would be a greater total evaporative loss due to this increased surface area.

6. According to Appendix B-3-3 there are 9 water developments that would not be operated throughout the year. There should be some evaporative loss from these, but it seems to be ignored.

7. There seems to be some discrepancy between the numbers of water developments in the text, page 1-27, and the numbers used in Appendices B-2-5 and B-3-3. If these are noted in the text for the various alternatives, they were not readily apparent. The extent of these developments should be clearly stated for each alternative, and should be consistent throughout.

8. There should be mention of the required permits from the State Engineer for both surface water and ground water developments, and the recognition of any prior appropriations that might affect the proposed water developments. I noted that input was received from the State Engineer's Office, but did not see any discussion relative to the above points.

9. My comments on the Sandy Grazing EIS draft contained a more detailed treatment of the calculations discussed in comments 3 and 4. These contained derivations of the formulas given by Smith (1974), and carried the calculations in greater depth than the material attached to the present comments. A copy of my Sandy EIS attachment can be provided, or this should be obtainable through the Rock Springs BLM office by BLM personnel

LEA:ew

cc: William Long
George Christopulos

Encls.

17

Calculations for Evaporation Comments
Seven Lakes Grazing EIS

9-5-78
LEA

1/3

1. Corrections to Appendix B-2-5, p. B-48, for Evaporative Losses from Reservoirs.

Reference given as Smith (1974), but Smith's approach was not followed, except at start of B-2-5 calculation.

Assuming the given volume when full of 5.5 ac-ft, and an average depth when full of 5 ft, the calculated area of 3.3 ac. is correct.

Subsequent calculations are independent of side slopes (Given as 3:1). The calculated depth after evaporation of 1.08 ft is acceptable.

Using the equation from Smith (1974), p. 7, for the volume after evaporation:

$V = (H/H_f)^3 V_f$, where subscript f denotes the full condition,

$V = (1.08/5)^3 (5.5) = .0554$, or .06 ac-ft

for the volume after evaporation.

The volume evaporated annually is then

$5.5 - .06 = 5.44$ ac-ft/yr.

This is 1.11 ac-ft/yr more than shown for each reservoir in B-2-5.

For 17 BLM reservoirs, the total annual evaporation would be

$17 \times 5.44 = 92.48$ ac-ft/yr, or 18.87 ac-ft/yr more than shown in B-2-5 for 17 reservoirs.

If it is needed, the area after evaporation can be calculated from the volume and depth after evaporation in the same manner as the reservoir-full area:

$A = 3V/H = 3(.06)/1.08 = .17$ ac.

17 (Seven Lakes E/S) /3

2. Corrections to Appendix B-3-3, p. B-94, for Evaporation Losses from Pits.

Smith (1974) was not referenced in B-3-3, but should have been followed, as the conditions stated follow his prismoid assumption for pits (page 7). The assumptions stated are a 30 ft by 40 ft pit with 3:1 side slopes and a 5 ft depth. Annual evaporation of 3.92 ft is indicated.

The volume formula given in the first paragraph of B-3-3 is wrong. Apparently the foreshortening effect of the side slopes was applied to only one end of the horizontal distances, and the geometric analysis of the volumes was also wrong.

From Smith (1974), p.7, the volume when full should be:

$$V = (H/6)(A_t + A_b + 4A_m)$$

where H = the depth, A_t = the top surface area, A_b = the bottom area, and A_m = an area midway between the top surface and the bottom.

$H = 5$ ft, as given. $(5/2 = 2.5)$

$A_t = 40 \times 30 = 1200$ ft^2 for a full pit

$A_b = [40 - 2(3)(5)][30 - 2(3)(5)] = 10 \times 0 = 0$ ft^2

$A_m = [10 - 2(3)(2.5)][30 - 2(3)(2.5)] = 25 \times 15 = 375$ ft^2 for a full pit

$V = (5/6)[1200 + 0 + 4(375)] = 2250$ ft^3

for the volume of the full pit.

The depth after evaporation of 1.08 ft was calculated correctly. The new length of 16.48 ft and new width of 6.48 ft for this depth is also correct, which makes the error in the initial volume formula, more surprising.

17 (Seven Lakes E/S) /3

(c) Using these figures to determine the volume after evaporation:

$H = 1.08$ ft $(1.08/2 = .54)$

$A_t = 16.48 \times 6.48 = 106.79$ ft^2

$A_b = 0$ ft^2, as the bottom does not change

$A_m = [16.48 - 2(3)(.54)][6.48 - 2(3)(.54)]$

$= 13.24 \times 3.24 = 42.90$ ft^2

$V = (1.08/6)[106.79 + 0 + 4(42.90)] = 50.11$ ft^3

for the volume in the pit after the annual evaporation is removed.

The volume evaporated annually is then:

$2250 - 50.11 = 2199.89$ ft^3, or about .05 ac-ft.

For 27 pits, the total annual evaporation would be

$27 \times .05 = 1.35$ ac-ft/yr.

18

TROUT UNLIMITED

NATIONAL HEADQUARTERS
4260 E. Evans Avenue
Denver, Colorado 80222
303/757-7144

September 5, 1978

United States Department of the Interior
Bureau of Land Management
Rawlins District Office
P.O. Box 670
Rawlins, Wyoming 82301

Gentlemen:

The Seven Lakes Draft EIS has been reviewed by members of our organization. As a result of the review we conclude that the Livestock Management program being proposed is not designed to protect or enhance fishery resources. In the EIS area trout production is limited to Crooks Creek and possibly to Lost Soldier Creek. Yet in Chapter III of the document it is projected that if the proposed action is implemented, present aquatic habitat conditions would continue to exist or there would be additional degradation. The BLM admittedly ignored opportunities for improving conditions for trout which is exemplified by the prediction in Chapter VIII that if grazing were to be discontinued there would be 528 brook trout per mile in the streams compared to 106 trout per mile at the present time.

Trout Unlimited recognizes that properly managed livestock use of the public lands is a desirable and a legitimate use of the range. However, we are opposed to the approach that livestock grazing should categorically be the dominant use of all range land habitat. Judging by contents of the draft and other range related documents produced by BLM to date including the Challis Supplement, there is a pervasive insensitivity within the Bureau of the need for implementing improved management for fish habitat. When better management for fish habitat is initiated by BLM it usually is token in nature and is undertaken only when there won't be a detrimental impact on livestock grazing.

In addition to our opinion that BLM did not adhere to the spirit and intent of NEPA in respect to striving for improved management for fish habitat in the Seven Lakes EIS area we believe the Bureau is in violation of Section 102 and Title II - Section 201 (a) of Public Law 94-579.

Bureau of Land Management
September 5, 1978
Page Two

Rather than to implement the proposed action as is, TU recommends that BLM take appropriate action to ensure that its obligations to properly manage fisheries habitat are exercised in addition to implementing an improved grazing program.

Sincerely,

Michael Owen

Michael Owen
President

MO/tk

cc: Dr. Keith Argow, Executive Director

19

Swanson & Johnson Company
Mrs. Elwood Johnson
Box E, 1695 Park Drive
Rawlins, Wyoming 82301

September 7, 1978

Mr. Paul E. Bodenberger
Bureau of Land Management
Seven Lakes E.S. Team Leader
Box 270
Rawlins, Wyoming 82301

Dear Sir:

In reviewing the proposed Seven Lakes Grazing Environmental Statement, I would like to make the following comments and bring to your attention some sheep management conflicts between the statement and how nature dictates survival in the winters in the Cyclone rim unit. On page 1 - 14: Treatment A - "sheep bands would be required to be moved at least every 7 days a minimum distance of 3 miles." Since "bedgrounds" for the sheep are natural objects, winter survival of the sheep require they have this night protection from the wind to prevent the sheep from moving to a sheltered location elsewhere. I would request you modify this requirement to read "Sheep bands should be moved every 7 days a minimum distance of 7 miles if weather and natural conditions are favorable to the welfare of the sheep." Also, I would suggest construction of windbreaks to give sheep operators more flexibility in moving their herds.

Page 1 - 22: I would wonder if there is not a 20 day period when the fences are in the let down position during May that the cattle which are permitted to enter May 1 would not be controlled by fences. It would seem more practical to have the let down fences in place by May 1 as snow cover should be gone by that date and it should not endanger antelope movement. On page 2-25 the statement reads "there are presently 32,363 AUM's available for wildlife other than pronghorn and mule deer." I would submit these are not available as they represent the non-use requested by permittees range conservation and should in no way be considered as available except to the permittee, at his request. On page 3 - 19 this statement on fencing presupposes and makes a conclusion when it states: "It can only be stated that substantial but unquantified losses could occur." Substantial is an ambiguous word and means different things todifferent people. Losses due to 3 wire fences are not documented and to quote Riddle and Oakley as a basis for a conclusion unfairly projects an adverse situation which in fact may never exist. Losses were high in the winter of 1917-18 and in 1948-49 when few if any fences were in place with a much smaller pronghorn population. I would submit the sentence beginning on line 44 through line 48, left hand column should be deleted.

20

UNITED STATES DEPARTMENT OF AGRICULTURE
FOREST SERVICE

P.O. Box 2417
Washington, DC 20013

1950

Mr. Paul E. Bodenberger
Team Leader
Bureau of Land Management
Seven Lakes ES Team
P.O. Box 670
Rawlins, Wyoming 82301

Dear Sir:

We have reviewed the Draft Environmental Statement for Livestock Grazing Management in the Seven Lakes Area, Rawlins, Wyoming, and have the following comments to offer.

This is an extremely comprehensive ES and presents a large amount of information about the Seven Lakes grazing area in Wyoming. The BLM should be complimented.

Only one percent of the range is in poor condition and trends are stable or upward on over 90 percent of the allotment. All this in the face of an estimated trespass cattle use of 30 percent over permitted use suggests that present management is quite good and, except for trespass control, serious changes are not needed.

On page 2-22, there appears to be an inconsistency in Table 2-15. Winter sheep AUM's are based upon consumption by sheep of 15 pounds of forage per day, while summer sheep AUM's are based upon 25 pounds per day. This is nearly equal to summer cattle consumption of 26 pounds per day. The forage allocation of 15 pounds per day for sheep seems to be quite high and in any case we doubt that a sheep consumes almost as much as a cow.

We appreciate the opportunity to review and comment on this Environmental Statement.

Sincerely,

Elmer L. Roget

for R. MAX PETERSON
Deputy Chief

19

Swanson & Johnson Company
Mrs. Elwood Johnson
Box E, 1695 Park Drive
Rawlins, Wyoming 82301

Mr. Paul E. Bodenberger II September 7, 1978

I consider the 5000 head pronghorn numbers to be adequate and would have liked to have seen a statement that there is a saturation point beyond which adequate harvest cannot be accomplished by licensed hunting. This situation is presently occuring in the northeast region of Wyoming.

I appreciate this opportunity to submit written comments and wish to compliment the E.S. team on a factual and relatively understandable statement. I cannot recognize some of the alternatives as alternatives. They are merely the proposed action with modifications. The present operation is given no credit for past management by all concerned. I submit your Map 2-6 would not show so much area as good or excellent if past management had been irresponsible. I think your proposed action will help to keep or improve these conditions.

Very truly yours,

Mrs Elwood Johnson

Mrs. Elwood Johnson
Swanson & Johnson Company

20

UNITED STATES DEPARTMENT OF AGRICULTURE
FOREST SERVICE

P.O. Box 2417
Washington, DC 20013

SEP 8 1978

1950

Mr. Paul E. Bodenberger
Team Leader
Bureau of Land Management
Seven Lakes ES Team
P.O. Box 670
Rawlins, Wyoming 82301

Dear Sir:

We have reviewed the Draft Environmental Statement for Livestock Grazing Management in the Seven Lakes Area, Rawlins, Wyoming, and have the following comments to offer.

This is an extremely comprehensive ES and presents a large amount of information about the Seven Lakes grazing area in Wyoming. The BLM should be complimented.

Only one percent of the range is in poor condition and trends are stable or upward on over 90 percent of the allotment. All this in the face of an estimated trespass cattle use of 30 percent over permitted use suggests that present management is quite good and, except for trespass control, serious changes are not needed.

On page 2-22, there appears to be an inconsistency in Table 2-15. Winter sheep AUM's are based upon consumption by sheep of 15 pounds of forage per day, while summer sheep AUM's are based upon 25 pounds per day. This is nearly equal to summer cattle consumption of 26 pounds per day. The forage allocation of 15 pounds per day for sheep seems to be quite high and in any case we doubt that a sheep consumes almost as much as a cow.

We appreciate the opportunity to review and comment on this Environmental Statement.

Sincerely,

Elmer L. Roget

for R. MAX PETERSON
Deputy Chief

21

Defenders OF WILDLIFE

Mr. Paul E. Bodenberger, Team Leader
Bureau of Land Management
Seven Lakes Environmental Statement
P.O. Box 670
Rawlins, Wyoming 82301

Comments of Dick Randall, North Central Representative, Defenders of Wildlife, on the Seven Lakes grazing environmental statement, prepared by U.S. Department of the Interior, Bureau of Land Management.

This is the third grazing statement I have reviewed. The ES team is to be commended for the wealth of information it has gathered in a relatively short time. However, in each ES I believe that BLM has managed to get the cart before the horse.

Public land grazing is one of the multiple uses of our lands. Wildlife is a national resource. And yet, BLM insists on proposing systems aimed at benefiting livestock operators and then attempts to fit wildlife requirements into the nooks and crannies.

The ES placed little emphasis on the myriad of problems facing wildlife populations in Southern Wyoming. Destruction of wildlife habitat by mineral development is occurring and promises to accelerate. Population increases translate into more people-use of the public lands which means more poaching, more disruption of nesting raptors, more demands for recreational opportunities, and more impacts on wildlife. BLM's grazing proposal will compound, not mitigate, these impacts.

Several pages of the ES document potential hazards to wildlife from proposed fencing. I can attest that these hazards are not only real, they are under-emphasized.

During the 1971-72 winter, as a predator control agent for U.S. Fish and Wildlife Service, I flew the ES area many times, hunting coyotes. That winter's blizzards had driven Red Desert antelope to the point of exhaustion. We saw hundreds of antelope, dead and dying, that were trapped by the fence-lines. And it wouldn't have mattered if the fences had a 12 or 20 inch crawl space. Drifting snow blocked any possibility of egress under the wire. Even a one-strand fence would have killed many of these

1244 NINETEENTH STREET, NW • WASHINGTON, DC 20036 • (202) 659-9510

21 (2) EIS comments-randall

animals.

Since, periodically, Southern Wyoming is swept by prolonged blizzards, the proposed fencing automatically insures that a large percentage of Red Desert antelope and other wildlife will perish, given the right circumstances.

The ES states that no information is available concerning impacts on wild horses from fencing and from rest-rotation systems.

We can agree that fences would curtail the movement of horses and effectively limit the natural mixing of individual bands. This, in our opinion, would also limit natural breeding selection and would ultimately lead to inbreeding.

While fencing and limiting or providing access to water is intended as a livestock management tool, it would also affect wildlife and wild horses by disrupting natural, seasonal use patterns.

Rest-rotation, as proposed by BLM, has one main objective. To provide more forage for livestock! It appears that BLM has seized on rest-rotation as an off-the-shelf panacea even though, given the short growing season and low rainfall of the ES area, the system is largely theoretical.

Because of aforementioned impacts, it is likely that wildlife populations in the ES area will begin a downward trend. Seven Lakes wildlife should be afforded the highest priority to insure their well being, not locked into a dubious system that will most certainly further their decline.

In the 1960's, many conservation organizations in Wyoming joined together and proposed that a portion of the Red Desert, including the ES area, be designated as a "National Antelope Range." There were also proposals to reintroduce bison into this area, and to create the Red Desert Natural Area, recognizing the unique features of this largely unfenced land of uninterrupted diversity.

Of course, BLM not only failed their responsibility to this and to future generations, they now intend to compound this failure by fencing the desert into cow pastures.

This ES proposal is intended to accommodate 15 permitees

21 (3) EIS comments-randall

who graze livestock in the ES area. The majority of the American public who own these lands have received scant consideration. We adamantly oppose BLM's management proposal for the Seven Lakes area.

We recommend that the area be managed primarily for wildlife, especially antelope and wild horses and that it be recognized as a natural area.

Livestock grazing could continue with adjustments in carrying capacity to allow overgrazed areas to revegetate.

Conversions from sheep to cattle should not be allowed unless operators will contain their cattle to proper allotments through the use of herders.

Further, we propose that present fencing that is detrimental to wildlife or horses be removed and that no water sources be developed in critical wildlife wintering areas.

Thank you for the opportunity to present the opinions of Defenders of Wildife on this important subject.

Dick Randall
Dick Randall
North central representative
Defenders of Wildlife
Box 507
Rock Springs, Wyoming 82901

22

SRM SOCIETY FOR RANGE MANAGEMENT

WYOMING SECTION

September 13, 1978

Mr. Paul E. Bodenberger, Team Leader
Bureau of Land Management
Seven Lakes Grazing Environmental Statement
P.O. Box 670
Rawlins, WY 82301

Dear Mr. Bodenberger:

The Wyoming Section, Society for Range Management appreciates the opportunity to review and comment on the Seven Lakes Grazing Environmental Statement. We are a professional organization of nearly 300 individuals with a vital interest in the proper use and management of Wyoming's vast rangeland resource.

The document is of manageable size. The material is presented and supported in such a way that the reader can follow it satisfactorily.

It is recommended that the data be rechecked for accuracy. In Table 1-8. Phenology of Key Forage Species by Allotment (page 1-16) it indicates the flowering date of big sagebrush to be mid-July to late July and seed ripe stage to be mid-August. A field check in the Casper area on September 7, 1978, yielded the result that less than 10% of the plants which will flower this year have matured to the pollen shed stage of development. Kleinman (U.W. PhD. Thesis, 1976) indicates that big sagebrush does not reach full bloom until mid- to late September and ripe seed in mid-November. With this type of obvious error, there may be other more subtle errors. The draft statement did appear generally accurate, however.

The Bureau seemed to have some philosophical problems when discussing range condition. There were at times a confusing blend of the newly adopted "SCS" terminology and the BLM terminology, while at other times condition seemed to refer to the state of health of plants. Terms should be clearly defined, then used properly throughout the document.

Do the authors truly believe the alternatives presented are ecologically and economically viable alternatives to the proposed action?

It is recognized that in any situation where ecological predictions are made, models and formulas must be developed. It is hoped that as more data is accumulated there will be flexibility in the models to adjust to the dynamics of the ecosystem. This intent was indicated in the text. Can one predict changes too subtle to measure in the field?

22

Bodenberger
September 13, 1978
Page Two

The primary resource in the Seven Lakes area is the rangeland resource. The area should be managed to attain a high range condition using all of the current acceptable management tools available to the Bureau. Present and future uses need to be matched to the resource consistant with attaining and maintaining a good to excellent range condition. Conversly, do not alter the resource to fit a use. This is an ever present danger in this era of "special interest groups" applying pressures to gain their desires.

Thank you for the opportunity to review the Seven Lakes Draft Grazing Environmental Statement.

Sincerely,

Mack L. White

Mack L. White, President
Wyoming Section SRM

Gary Westmoreland, Chairman
Public Affairs Committee

John A. Shrader

John A. Shrader, Secretary-Treasurer
Wyoming Section SRM

MLW:GW:JAS/pjb

Address:
Wyoming Section
Society for Range Management
P.O. Box 2754
Casper, WY 82602

23

1028 8th Street
Rawlins, Wyoming 82301
September 12, 1978

Mr. Fred Wolf, District Manager
Bureau of Land Management
Rawlins, Wyoming 82301

Dear Mr. Wolf:

I'm sorry I am late getting these comments to you; however, I've just returned from a trip and have not had time to actually study the Seven Lakes Grazing Environmental Statement. I do wish to commend you and your staff on the Study. It appears that many man-hours went into this.

Being the tunnel-vision study of each use involved, I assume the many authorized livestock use figures are estimates rather than actual use. Therefore, I am sure the comments I make are included in your tunnel-vision version of the public's opinion.

As a member of the public and a citizen born and reared in Wyoming, I am interested in the wise use of all of our resources. My recreation includes hunting and fishing, and I have been involved with the management and uses of our public lands throughout the years. Being aware of the impacts and misuse of these lands, I have found that our elected representatives have failed to protect the public. That is, they have failed to represent the people who voted them in. Rules and regulations have been passed that protect the commercial user--industries (mining lumber, oil and livestock)--while ignoring the citizens who pay their salaries. History bears this out. Today the conscientious citizen is becoming more concerned with the past mismanagement of public lands. Therefore my comments are as follow:

1. Our public lands in Wyoming are so over-grazed that if total non-use was implemented it would still take many years--even with good management--to bring the land back to its original production.

2. There is a great need to overhaul rules and regulations for the public lands to protect the general public rather than protection and benefit limited to those who use the public lands for profit.

3. Outlaw fences. (Fences give the user a feeling of ownership, and he, in turn, thru 'hook or crook' gets what he wants.)

4. Allotments are not the answer. They put the BLM in the position of running the operators' business.

5. I am in favor of water developments with fences around the water source that is in line with what you are now doing.

6. Mineral exploration should be monitored and permits allowed only with minimal impacts to water, land, wildlife, and the public. I am sure you and your people are aware of what is going on and how it all came about. In effect, you do not seem to have rules and regulations to stop this type of user, but do seem to have a lot of rules to cover the use of the general public.

Sincerely,

H. Lee Trejo

H. Lee Trejo

24

OFFICE OF THE DIRECTOR

United States Department of the Interior
BUREAU OF MINES
2401 E STREET, NW.
WASHINGTON, D.C. 20241

September 9, 1978

Memorandum

To: Paul E. Bodenberger, Bureau of Land Management, Rawlins, Wyoming

From: Director, Bureau of Mines

Subject: Draft environmental statement, Bureau of Land Management, Seven Lakes grazing management program, Carbon, Fremont, and Sweetwater Counties, Wyoming

We have reviewed the subject draft environmental statement and offer the following to improve this well-prepared report:

Page 2-61 Mineral Resources

Third paragraph - Deposits of coal are found in both the Fort Union and Wasatch Formations. It is the Wasatch coals that contain the uranium. Suggest using the wording - The coals in the Wasatch Formation contain uranium.

Fifth paragraph - Last sentence - Change to: Several economic deposits have been discovered and a company is seeking a mining permit to develop one deposit.

Page 2-62

It appears that the vertical axis of figure 2-6 should be labeled - Total wells drilled per year. Are these oil and gas only or do they include coal and uranium?

Page 2-78

Specific assumptions of oil and gas - First assumption - we wonder if this assumption should be made in light of the bill before Congress to deregulate gas.

Page 2-78

The statement in parenthesis (Wyoming's drilling success ratio of 50%) is a misleading statement. During 1976 Wyoming had a total of 875 wells drilled, the success ratios were as follows:

Wildcats-395 of which 41 were successful; development - 580 wells of which 375 oil wells and 58 gas wells were successful. Since the fields in

AMERICAN REVOLUTION BICENTENNIAL 1776-1976

24

2

the study area are old and there is very little, if any, development drilling, the drilling in the study area should be considered wildcat drilling with a success ratio of 10 percent rather than the stated 50 percent. Only after fields have been discovered and development drilling begins will the success ratio approach or surpass 50 percent.

Page 2-78 - Right column

Second paragraph, fifth sentence - The sentence is not clear as to whether each mine in the area disturbs 200 acres or all the mines disturb 200 acres.

Inclusion of a mineral resource map to show the oil- and gasfields, extent of coal deposits and uranium deposits would add materially to the mineral resources section.

Director
Roger A. Markle

25

United States Department of the Interior
NATIONAL PARK SERVICE
ROCKY MOUNTAIN REGIONAL OFFICE
655 Parfet Street
P.O. Box 25287
Denver, Colorado 80225

IN REPLY REFER TO:
L7621 (RMR)PC

AUG 29 1978

Memorandum

To: Team Leader, Seven Lakes Environmental Statement, Bureau of Land Management, Rawlins, Wyoming

From: Regional Director, Rocky Mountain Region

Subject: Review of draft environmental statement for proposed livestock grazing management in the Seven Lakes area of Southcentral Wyoming (DES 78-26)

We have reviewed the subject statement and since no units administered by the National Park Service will be affected, we offer no comment.

Glen T. Bean

Glen T. Bean

CONSERVE AMERICA'S ENERGY

Save Energy and You Serve America!

26

OPTIONAL FORM NO. 10
JULY 1973 EDITION
GSA FPMR (41 CFR) 101-11.6
UNITED STATES GOVERNMENT

Memorandum

TO : Paul E. Bodenberger, BLM, Seven Lakes ES Team Leader, Rawlins, WY

DATE: September 6, 1978

FROM : Area Manager, USFWS, Billings, MT (ES)

SUBJECT: Review of Draft Seven Lakes Grazing Environmental Impact Statement (EC/78/29)

We have reviewed the Draft Seven Lakes Grazing Environmental Impact Statement. The following constitute the comments of the U.S. Fish and Wildlife Service.

GENERAL

In general, the identifiable individual fish and wildlife impacts have been well addressed. However, the cumulative effects have not been adequately discussed nor brought together anywhere in the statement.

Major areas or causes of impact, as presented in the document, can be listed essentially as follows:

1. A reduction in AUMs allocated to wildlife from 6,688 to 3,434, and the effective loss of another 33,688 AUMs (now available to wildlife because of livestock non-use) through implementation of the proposed grazing program.

2. A significant increase in winter use of the allotments by domestic sheep (20,000 head in Cyclone Rim Allotment; 4,000 head in Stuart Creek; and 800 head in Ferris Allotment), which will particularly aggravate food competition in severe winters.

3. An estimated 10 percent decrease in shrub cover due to implementation of 2 and 3 pasture grazing systems.

4. An unquantified, but potentially severe impact on antelope populations could occur during severe winters due to substantially increased fencing of the allotments.

5. A projected, long-term 4 percent reduction in forage production for the Seven Lakes Area due to mineral development activities.

The overall significance to fish and wildlife resources of these impacts should be discussed fully in the FEIS. At present, a detailed reading of the statement, combined with an interpretation of the interaction of the impacts by the individual reader, are required to reveal a total perspective. In our opinion, the overall impacts of the proposed action would be extremely unfortunate.

26

SPECIFIC

Meadow Vegetation Type

The meadow vegetation type, which includes both wet and dry meadows and riparian habitat in the present case, will more than likely be adversely affected by the proposed action. These types provide crucial habitat for the successful rearing of young sage grouse and the progency of numerous other wildlife species. In most areas of the semiarid west, this habitat is in very short supply. The Seven Lakes Area is no exception since this type comprises only 3,503 acres of the total 512,854 acres in the EIS area.

The scarcity of this type and its importance to wildlife warrant special protective measures to insure that sufficient amounts remain to support healthy wildlife populations. We certainly approve of the proposal to fence 52 acres (page 4-1, 3rd par.) of the riparian habitat. However, additional areas need protection. More attention should be given to fencing additional and more widely distributed meadow areas in the two allotments where this type exists (Ferris and Stuart Creek allotments). Also, inasmuch as the areal extent of this vegetation type is so small, shouldn't surveys have been made to determine which of these meadows were most productive of wildlife? Measures could then have been designed and included to protect portions of the most important meadows.

Do any of the intermittent stream bottoms in the Seven Lakes Area have woody growth such as willows or small seeps where the vegetation is lushar? If so, protection of some of these areas, especially in the Cyclone Rim Allotment, would be valuable for wildlife.

Forage allocation

The number of cattle and sheep AUMs on the Seven Lakes Area would be increased by 490% and 91% respectively. Contrarily, wildlife AUMs would be decreased sharply. In our opinion, additional forage should be set aside for wildlife.

Page 1-18, Paragraph 3 - The Lost Creek Pasture would be rested year-round for the first 3 years. However, none of the remaining pastures would be rested year-round and after the fourth year, neither would the Lost Creek Pasture. Some future year-round resting of pastures seems desirable for proper shrub management. That practice would certainly benefit wildlife.

Page 1-31, Paragraph 6 - We support the proposal to reduce the wild horse population from 240 head to about 95 head. However, we are concerned that if difficulties are encountered in realizing this objective, as has occurred in similar situations elsewhere, significant additional adverse impacts may accrue to wildlife habitat.

Page 1-31, Paragraph 7 - We are aware of no U.S. Fish and Wildlife Service involvement in identification of objectives for pronghorn, mule deer, sage grouse, raptors, waterfowl, etc., in the Seven Lakes Grazing Area, as is stated.

-2-

26

SUMMARY

We find the EIS adequate, except as previously noted, in its discussion of fish and wildlife impacts. However, we strongly recommend that a discussion of cumulative impacts (ie, an overall perspective) be included in the FEIS.

We also conclude that the recommended plan fails to provide for adequate maintenance of wildlife populations and habitats on the concerned national resource lands. We believe there are ways to provide for a better meld of planning objectives, especially with respect to wildlife preservation, without undue stress to the livestock industry. Chief among factors needing further consideration, in our view, are forage allocations and meadow and riparian vegetation protection.

We appreciate the opportunity to comment on the draft environmental impact statement.

Burton C. Pound

cc: Regional Director, USFWS, Denver, CO (ENV)
FWS/ES/EC, Washington D.C.

STATEWIDE FEDERATION OF CONSERVATION CLUBS AFFILIATED WITH NATIONAL WILDLIFE FEDERATION
"BEST HUNTING AND FISHING POSSIBLE FOR THE MOST PEOPLE"
CONSERVATION PLEDGE
I GIVE MY PLEDGE AS AN AMERICAN TO SAVE AND FAITHFULLY TO DEFEND FROM WASTE THE NATURAL RESOURCES OF MY COUNTRY—ITS SOIL AND MINERALS, ITS FORESTS, WATERS, AND WILDLIFE
JOIN A CLUB • JOIN A FEDERATION

389 Desert Lane
Rock Springs, WY
82901

February 4, 1978

Paul E. Bodenberger
Team Leader
Bureau of Land Management
Seven Lakes Environmental Statement
P.O. Box 670
Rawlins, WY 82301

Mr Bodenberger:

Thank you for giving me this opportunity to comment on the Seven Lakes Grazing Environmental Statemant. I applaud you and your team members for the research which went into this E.S. As a director of the Wyoming Wildlife Federation, I have been asked to comment on this Environmental Statement.

We find the proposed action to be totally unacceptable. Its implementation would result in a great loss in wildlife habitat thereby leading to a possible reduction in wildlife populations. The HMAP neglects the importance of our aquatic habitats by allowing for continued deteriation of stream banks in the area. Proposed fences could have a decimating effect on our antelope populations. A servere winter could literally eliminate the antelope in the Seven Lakes area if construction of proposed fences were to take place. Wild horses would lose their free roaming status thereby questioning their ability to in fact remain "wild".

Like the proposed action, the six alternatives are totally unrealistic and unacceptable. While the first alternative, no action, is not particularly detrimental, it refuses to realize that steps can and should be taken for the betterment of our wildlife and resources in the area. The second alternative, elimination of livestock grazing, would place an unnecessary burden on livestock operators. Wildlife, cattle, and sheep can share the same ecosystem when properly controlled and managed. Implementation of the proposed action without fencing would lead to a substantial degredation of soils in the area because of increased livestock use. This would be a detriment to the carrying capacity of the land leading to a decrease in numbers of all species. The fourth alternative

of reduced licensed livestock use with additional consideration for wildlife crucial areas would be acceptable except that it doesn't go far enough. Some detrimental fences are still allowed under this plan and water developments are proposed in certain critical habitat areas. The fifth alternative, livestock graziang at the level of proposed action with no changes in the class of livestock, indicates the necessity of not allowing for conversions because of the general compatibility of the land to sheep rather than cattle. However, this alternative is still unacceptable for the same reasons as the proposed action. The proposed action with additional fencing would not benefit anyone, but could lead to the decimation of our wildlife populations.

We recommend the implementation of an alternative not contained in the E.S. This alternative would provide that the Seven Lakes Area be managed primarily for wildlife and wild horses with some livestock grazing allowed. This area could be called the "Seven Lakes National Antelope Range". Management of the area would be geared to improve wildlife and aquatic habitat. This may dictate a reduction in livestock grazing from present use in some areas. No conversions would be allowed and no activation of non-use would be permitted. Additional boundary fences would not be constructed, although modification of existing fences would be allowed if they would benefit wildlife or wild horses. Water developments would not be placed in crucial wildlife areas.in order to discourage livestock from grazing in these important locations. Steps should be taken to improve aquatic habitat on Crooks Creek and Lost Soldier Creek. Some limited fencing may be needed to accomplish this goal, although in no case should a fence be constructed which would imped a migration route of wildlife or wild horses. Herding could be used affectively in most instances to protect and enhance the aquatic habitat. The 30% additional use above the total licensed use in the Seven Lakes area caused by cattle drift cannot continue. The one trespass action pursued by the BLM in 1976 is far insufficient. Livestock operators must learn to control their livestock and it is the BLM's responsibility to enforce their regulations. Otherwise, there is no need to have a management plan. Approximately 200 wild horses should be allowed to roam the area as opposed to the 135 maximum recommended in the HMAP.

The implementation of our recommendation should improve the land characteristics (soils, vegetation, appearance) by not allowing overgrazing. By protecting the stream banks, a suitable fishery could be developed and aquatic habitat would be greatly improved. Open space values, which are practically nonexistent in our country, would be maintained. Our wildlife (game and non-game species) would be allowed to increase and perpetuate. Only by this method can all interests be served. Ranchers, rockhounds, hunters, photographers, and others must be able to live together. We feel that this is a workable solution to that optimum.

Respectfully submitted,
James M. Borzea, Director

THE STATE OF WYOMING
ED HERSCHLER
GOVERNOR

Wyoming Recreation Commission

604 EAST 25TH STREET
CHEYENNE, WYOMING 82002

JAN L. WILSON
Director
777-7695

COMMISSION OFFICERS
REGNALD BAFFORD
PRESIDENT
P.O. Box 625
Lusk 82225
DUANE REDMAN
VICE PRESIDENT
Dubois 82513
E. LAWSON SCHWOPE
TREASURER
900 Fogar Avenue
Cheyenne 82001
MEMBERS
FLOYD BARTLING
P. O. Box 172
Douglas 82633
LYLE BENTZEN
1001 Pioneer Road
Sheridan 82801
MRS. ROBERT FRISBY
2007 Newton Avenue
Cody 83414
MARVIN HARSHMAN
1907 West Agnes
Rawlins 82301
JACK D. GIMMOND
P.O. Box 216
Thayne 83127
ALBERT PILCH
1800 Morse Lane
Evanston 82930

September 12, 1978

Mr. Fred Wolf, District Manager
U.S. Bureau of Land Management
Rawlins District Office
P.O. Box 670
Rawlins, Wyoming 82301

Dear Mr. Wolf:

Thank you for sending us a copy of the draft environmental statement on the Seven Lakes Grazing Area. In reading the exchanges of letters between Ned Frost, recently deceased, and officials of the Bureau of Land Management, I see that both an archeological and an historical study of the area were completed. I also see that apparently Ned was pleased with Bob Murray's study and with the "Determination of No Effect" prepared by Melanie Stright. We are happy that you conducted those general cultural studies of the Seven Lakes area and appreciate the close cooperation effected between the Bureau of Land Management and the Wyoming Recreation Commission.

The "Impacts on Cultural Resources" section of the Draft EIS (pp. 3-28, 3-29 and 3-30) reflects the work done in both Ms. Stright's study and Bob Murray's study, including provision for further study. Specifically, I note a statment on page eleven of Ms. Stright's paper: "The BLM will conduct intensive, Class III, cultural resource inventories prior to the construction of proposed range improvements." And on page 3-29 of the Draft EIS, under the heading "Proposed Developments," is the statement: "As outlined in Chapter I, an intensive site specific survey would have to be conducted prior to the construction of improvements to identify cultural resources." Those statements are noteworthy because it is the opinion of the Wyoming State Historic Preservation Officer that provision for Class III, intensive cultural surveys of specific sites is an important preliminary to actual development. With that provision uppermost in mind, the SHPO recommends that the overall Seven Lakes Grazing project be cleared for the purpose of cultural review.

We advise that you contact our office, and the Office of the Wyoming State Archeologist before any specific range improvements are made, in order that we may be assured a cultural resources survey of each proposal will be completed. Finally, if you have an extra copy of the Seven Lakes Draft EIS, we would appreciate your sending it to Dr. Frison's office. If you have no extras, we can send him our copy.

Thank you for allowing us to comment on the Draft EIS, and for your fine, overall cooperation on this project.

Sincerely,

Jan L. Wilson
Director and Wyoming State
Historic Preservation Officer

BY:

Mark Junge
Acting Chief, Historical Division

JLW:MGK:klm

cc: Mr. Dan Baker, Bureau of Land Management
Dr. George Frison, Wyoming State Archeologist
Dick Hartman, State Planning Coordinator

UNITED STATES ENVIRONMENTAL PROTECTION AGENCY

REGION VIII
1860 LINCOLN STREET
DENVER, COLORADO 80295

Ref: 8W-EE

Mr. Paul E. Bodenberger
Bureau of Land Management
Seven Lakes ES Team Leader
P.O. Box 670
Rawlins, Wyoming 82301

Dear Mr. Bodenberger:

The Environmental Protection Agency's comments on the draft Seven Lakes Grazing Environmental Statement have been classified as LO-2. This means that EPA generally has a lack of objections to the draft statement but would like to see additional information considered in the document. The classification of EPA's comments will be published in the Federal Register in accordance with our responsibility to inform the public of our views on proposed Federal actions under Section 309 of the Clean Air Act.

Given the general quality of the range in the study area, remedial action may be appropriate. However, EPA questions the range improvement approach taken in the proposed action of the Draft EIS. The capital expenditures and operating and maintenance costs as outlined in the draft EIS may not be justified as the preferred approach to range improvement, given the following:

1. The low benefit-cost ratios of the draft allotment management plans (pg. 1-11);

2. The relatively insignificant regional importance of the study area's livestock assessed valuation (a loss of only $75,029 if the no grazing alternative were selected, pg. 8-21);

3. There are only "seven livestock operators actively running livestock in the EIS area." (pg. 8-20)

Instead, EPA believes that an additional alternative, similar to alternative number 4, but with even more restrictive authorization of livestock use, so that the active livestock use of the alternative is not ... "higher than the present level of active livestock use" (8-26), might better improve the quality of the range, water quality, cultural resources preservation and wildlife habitat of the study area through

29

2

more natural processes. It may be more appropriate to limit capital expenditures to those items which are clearly necessary to allow natural reclamation, such as fencing of streams. Although this approach to range improvement would cause some hardship to the handful of affected ranchers, it appears to be potentially a more environmentally sound and cost effective approach to the problem.

In light of the aforementioned recommendation, further analysis should be included in the final EIS giving the reader a better sense of the costs and benefits (both monetary and non-monetary) associated with the proposed action and the alternatives. Cost per additional AUM might be a helpful measurement in comparing the value of any increased levels of production. More complete benefit-cost analysis should be included in the document than is contained in Table 1-5. Consideration should also be given to the economic benefits associated with potential increases in hunting and recreation associated with larger wildlife populations.

The noted proposed alternative would have the general effect of decreasing grazing intensity in some areas and moving livestock away from stream channels in yet other areas. These both have positive influences on sediment loads in the region's streams. The only conclusion which might not have full regional applicability is the proportional relationship between in-stream salinity concentrations and sediment levels (see page 3-3). The salinity levels may be sustained as the runoff decreases in some areas because of high TDS groundwater continuing to feed the streams.

No proposed action or conclusion in this draft statement was found in conflict with any 208 water quality management planning performed to date. We encourage continued coordination with local 208 water quality planning.

In terms of water quality monitoring, initiation of groundwater reconnaissance would be a good way to improve the present program. This type of monitoring would be important in light of the States' newly proposed groundwater protection rules and the high potential of aquifer degradation due to future activities in this area.

We appreciate the opportunity to comment on the Seven Lakes Grazing EIS. If you have any questions, please contact Dennis Sohocki at (303) 837-4831.

Sincerely yours,

Alan Merson
Regional Administrator

THE STATE OF WYOMING

ED HERSCHLER
GOVERNOR

Game and Fish Department

CHEYENNE, WYOMING 82002

EARL M. THOMAS
DIRECTOR

370778
230278
ES #81

October 2, 1978

Mr. Fred Wolf
Rawlins District Office
P. O. Box 670
Rawlins, Wyoming 82301

Dear Mr. Wolf:

Wyoming Game and Fish Department offers the following comments on review of the Draft Seven Lakes Grazing EIS.

This review of the BLM's Seven Lakes Grazing EIS is organized into two sections, the first being a review of the existing situation described in the EIS, and the second a collection of comments regarding the proposed management actions.

Existing Situation

Pronghorn Antelope:

Enclosed is a map of seasonal distribution of pronghorn in the Red Desert Herd Unit. There are slight differences between the winter distribution shown on this Game and Fish map and the winter ranges shown in Map 2-12 of the ES. The major difference is the exclusion of the Twin Butte area as winter range on the BLM map.

The Wyoming Game and Fish objective for pronghorn in the Red Desert Herd Unit, which includes most of the ES area, is to restore this herd to the population level present before the severe winter losses in 1971-72. We are aiming, therefore, for a summer population of approximately 12,000, with a postseason population of 10,000 pronghorn. Aerial counts of this herd during the summers of 1967, 1969, and 1972 indicate we can expect 38% of the Red Desert herd to summer in the ES area or approximately 4500 animals. We would expect these animals to be distributed with 14% of the total Red Desert herd summering in the Ferris allotment, 16% in the Stewart Creek allotment, and 8% in the Cyclone Rim allotment. Aerial counts in the winters of 1968 and 1969 indicate that up to 50% may winter in the ES area. Approximately 25%, or 2500 pronghorns of the Red Desert herd, can be expected to winter on the winter ranges of the Stewart Creek and Cyclone Rim allotments. Although 25% of the Red Desert herd is expected to winter in the Lamont-Bairoil winter ranges, a major portion of this range is outside the ES area and not all the forage required by these animals needs to be reserved in the Ferris allotment.

30

30

Mr. Fred Wolf
October 2, 1978
Page 2

Forage requirements for the 4500 summering pronghorns should be calculated using the procedure shown in Appendix B-1-1 of the Seven Lakes Grazing ES. In order to meet the Game and Fish objectives for the Red Desert herd, we will need forage reserved for 2500 wintering pronghorns in the Stewart Creek and Cyclone Rim allotments, and 1300 wintering pronghorns in the Ferris allotment. The forage required by these wintering antelope should be calculated using the equation in Appendix B-1-1, but in these calculations, c=0.472 should be the fractional diet similarity between winter pronghorn and winter sheep (Taylor 1975).

Sage Grouse:

The legend for Map 2-15 (Sage grouse strutting/nesting and winter grounds) has apparently been accidentally reversed. The 2-mile radius circles inscribed around known strutting grounds fails to accurately describe nesting habitat for sage grouse in this region, as probable nesting habitat along Stewart Creek, Bulls Creek, Battle Springs Draw, Osborne Draw, and Lost Soldier Creek is not included.

Map 2-15 also does not show strutting/nesting habitat associated with strutting grounds in:

Sec. 15, T24N, R91W
Sec. 9, T24N, R92W
Sec. 19, T25N, R90W
Sec. 13, T24N, R90W
Sec. 34, T26N, R90W
Sec. 25, T26N, R90W
Sec. 35, T26N, R90W
and Secs. 4 and 9, T26N, R89W.

Spring and summer observations of sage grouse along Lost Soldier Creek, Laundry Draw, and Upper Osborne Draw suggest that not all sage grouse strutting grounds within the ES area have been located and mapped. Habitat selection by sage grouse during winter will depend upon food and cover availability, and will change according to weather patterns. It is unlikely that the wintering grounds shown in Map 2-15 include all wintering areas selected by sage grouse within the ES area.

The Seven Lakes ES estimates the sage grouse population in the area to be between 850 and 1200 birds. Counts of strutting grounds in and near the ES area, in both 1977 and 1978, suggest at least 1600 adult/yearling birds live in the ES area. With broods averaging 4.8 chicks per hen in July 1979, the estimated summer population exceeds 5000 sage grouse.

Other Wildlife:

The Seven Lakes ES does not mention several economically valuable wildlife species found in the ES area. Some elk from the Steamboat Elk Herd reside year-round in the western portion of the proposed Cyclone Rim allotment. Cottontail rabbits are commonly found in the ES area, yet little consideration is given to this game animal's habitat requirements or economic value. Badgers and coyotes, each found in the ES area, have economic values associated with their furs, yet they are not mentioned in the socio-economic portions of this Environmental Statement.

COMMENTS REGARDING THE PROPOSED MANAGEMENT ACTIONS

Essentially five management actions are considered in the proposed action and the six alternatives, these being grazing systems, water developments, fencing, activation of non-use, and livestock class conversions. The following establishes basic wildlife-related factors to be considered when implementing grazing systems so that wildlife and wildlife habitat are not adversely affected.

1. Grazing Systems

   a. Grazing systems which maintain habitat components (food, cover, water, space) required by both game and nongame wildlife in the Seven Lakes Area should be implemented.

      Any system implemented on the Seven Lakes Area should provide the necessary habitat requirements for wildlife species.

   b. Prior to range improvement designed to accommodate livestock use, we recommend that our field personnel be consulted about the location and design of these improvements to best fulfill wildlife habitat requirements and minimize livestock-wildlife-feral horse conflicts. Developments posing problems for maintenance of wildlife habitat should be altered through compromise between BLM and this Department. (Refer to Water Developments, Fencing, etc. in following sections.)

   c. Range condition should be evaluated periodically (every three years). Without periodic condition and trend measurements the vegetation can change significantly enough to decrease carrying capacity. Continued grazing can further reduce this.

      Livestock grazing intensity should change as carrying capacity changes.

   d. Wildlife population objectives will be changed and numbers regulated through harvest if surveys of range condition and trend indicate carrying capacity changes.

   e. Livestock range improvement measures such as shrub control, water developments, fencing and intensive grazing systems, which are designed to decrease shrub cover, should not be implemented on important seasonal wildlife habitat. Close cooperation with our field personnel can avoid problems for wildlife due to range improvement.

   f. The current rest-rotation grazing system in the Burnt Fork-Thomas Fork Allotment in the Kemmerer Resource Area should be used to test the overall effect and effectiveness of this grazing system. Of particular importance are the cumulative effects on wildlife distribution, use, seasonal patterns and productivity as a result of fencing and changes in plant communities.

2. Water Developments

   The placement and design of water developments in any grazing system for livestock on public land should consider the need to maintain the quality and quantity of habitat for wildlife. We recommend the following considerations in livestock and wildlife water developments in the Seven Lakes Area:

   a. Permanent water sources on arid, water-deficient ranges will improve the distribution and productivity of antelope, mule deer and elk if these developments do not allow animals to use winter range yearlong and thus overuse forage on the winter range. Some water developments may dry up nearby springs. Hydrologic studies should precede water development.

   b. Winter sheep use of antelope critical winter range is not desirable. However, moderate summer use by cattle is not detrimental to the carrying capacity of antelope winter range.

      1) Water for livestock or wildlife is not developed on critical antelope winter habitat. This will prevent concentrated summer-fall antelope use of shrubs important in winter.

      2) Livestock waters maintained on critical antelope winter range are shutoff from antelope use in spring or early summer, then cattle allowed on the range and waters turned on when the majority of antelope have vacated critical winter range.

      Prior to development of livestock and/or wildlife waters surveys should be conducted by field personnel of this Department and BLM to locate areas of least conflict and to identify potential problems.

   c. Water on big game summer range should be made available to wildlife during periods when livestock are off the range.

   d. Water developments should be fenced with a portion open to antelope. The fenced portion would provide untrampled vegetation as habitat for nongame species.

   e. Development of livestock water or range improvements which would decrease available forage or cover for elk, antelope, mule deer, moose or sage grouse on critical winter range or breeding and parturition habitat should not be undertaken.

3. Fencing

   The proposed fence along the northern boundary of the ES area is contrary to Wyoming Game and Fish Department's recommendation that no new fences be constructed which cross vital pronghorn migration routes in this region. Although the ES is correct in stating the effect of this fence cannot be accurately predicted, it should mention that such a fence has the potential of increasing mortality for thousands of pronghorn. The ES also fails to consider what effect this northern boundary fence would have on wildlife habitat immediately north of the fence. As this fence is intended to control livestock drift from the north, drift which is poorly documented, we can expect these animals to drift to the north side of the fence, and remain there unless herded away. This concentration of livestock would probably cause rapid degradation of riparian habitat immediately north of the fence.

   The use of let-down fence to facilitate pronghorn migrations is a good idea in theory, but could easily lead to disaster in reality. With changes in both BLM and WGFD personnel, it is unlikely that the let-down schedule will be maintained year after year. Even if the schedule is kept, the BLM's calculations in Appendix B-4-1 of the ES indicate the fence will be up during approximately 5 percent of the months expected to have significant snowfall.

   The BLM proposal to modify fences presently in the ES area to facilitate pronghorn movements are supported, as well as their proposal to fence livestock out of selected riparian areas and water sources. These fences should be Type 1 fences (3-strand, with a smooth bottom wire at 16", and barbed wire at 27" and 38"), and should not be long enough to impede pronghorn migrations. While we support fencing of riparian areas, we feel that this is at best a stopgap measure. Grazing systems should be developed which do not deteriorate riparian habitat. However, fencing may be required in some riparian areas of the Seven Lakes Area. In those areas fences should not border key raptor foraging habitat such as prairie dog towns or shorebird concentrations, since there is a good chance of raptor mortality due to the birds impacting fences. Fences should also not be so numerous that they interfere with waterfowl or shorebirds.

4. Activation of Non-Use

   a. We recommend that non-use remain on allotments containing critical wildlife winter range.

   b. If non-use is activated, livestock use should be minimized through herding and water developments to prevent overuse of forage on key winter ranges.

   c. If non-use is activated and riparian habitat is not protected, sheep use will be less detrimental to riparian habitat, critical winter range, and breeding and parturition habitat than cattle.

   The present carrying capacity is based on a 1964-65 Ocular Reconnaissance Survey. Prior to activation of non-use, new, long-term forage production and vegetation trend data should be collected and used to recalculate the carrying capacity for all major herbivores in the Seven Lakes Area. At present, range areas under non-use provide much yearlong forage and cover for wildlife and wild horses.

General Comments Concerning Impacts Upon Nongame Species

First, there was little consideration of impacts of grazing changes on nongame species, even though these species are becoming more important both statewide and nationally and far outnumber most game species. There are far too many species to analyze possible impacts by species. However, the following general comments made from an ecosystem standpoint apply to this EIS.

1. A major objective of the management of nongame species is maintenance of maximum species diversity at levels that meet ecological and recreational demands, including the ability of each species to perpetuate itself.

2. Riparian vegetation in xeric habitat like most of the Seven Lakes Area produces the greatest density and diversity of wildlife species. Many species would not occur in this area without riparian vegetation. There is already serious degradation of this habitat, and we believe the Proposed Action will accelerate that deterioration.

3. Diversity of nongame species is largely dependent upon topographic and vegetation structure. Livestock use of desert shrub areas tends to reduce structural diversity by trampling and browsing of shrubs and by intense grazing of grasses and forbs.

4. Habitat in the Seven Lakes Area which is most sensitive to livestock use is riparian habitat, wet meadows, and grassland. Nongame populations and species in the habitats will be especially impacted in areas of non-use that are activated.

5. The treatment of nongame in Seven Lakes EIS is not acceptable.

6. Methods for predicting effects of proposed management on nongame species are available.

Canutt, P. R. and J. H. Poppino. 1978. Accounting for nongame bird habitat in land use planning. P. 83-90. In Proceedings of the workshop on nongame bird habitat management in the coniferous forests of Western United States. U. S. Forest Service. 100 pp.

If we can be of further assistance on this EIS and management plan, do not hesitate to contact us.

Sincerely,

W. Donald Dexter,
Assistant Director, Operations

WDD:HBM:mlr
encl: Map
cc: Mike Stone--Fisheries Div.
cc: Rex Corsi--Game Div.

30

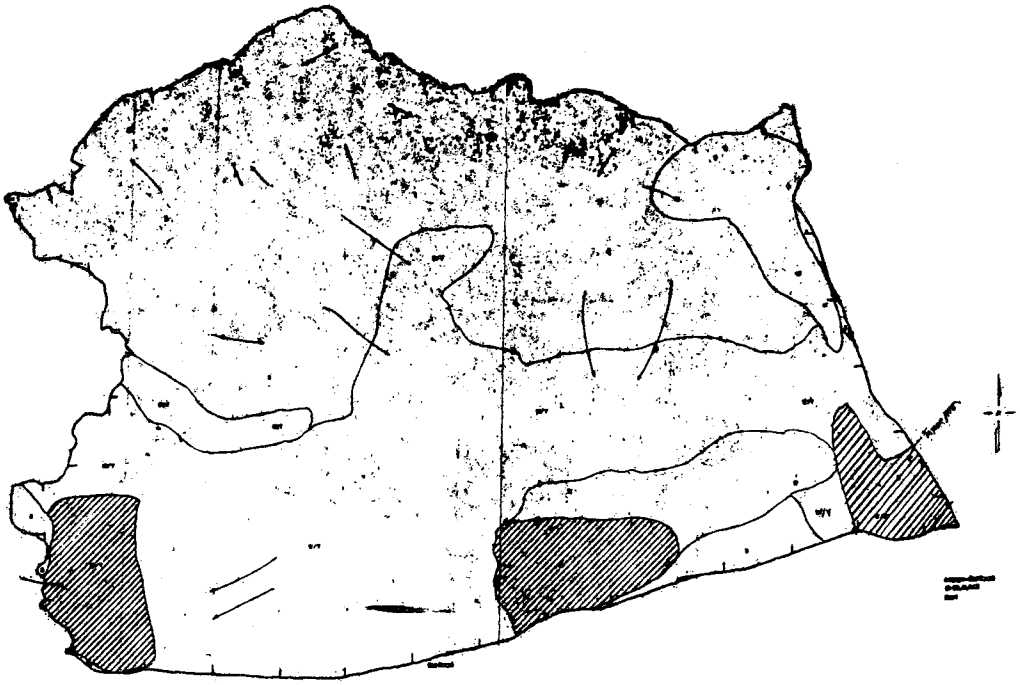

FRIENDS OF THE EARTH, INC.

box 2671 Jackson, Wy. 83001
~~[illegible]~~

Howie Wolke, Wyoming Rep.
(307) 733-7169
3 October 1978

Mr. Fred Wolf
BLM - Rawlins District Office
Box 670
Rawlins, Wy. 82301

Dear Mr. Wolf,

Although I have not had the opportunity to review the Seven Lakes Grazing E.I.S. and submit comments by September 8, I have recently looked at the draft and am seriously concerned with the extensive fencing proposals. For the record, Friends of the Earth supports the position taken by Mr. Bert Koehler of The Wilderness Society in the comments he submitted to your office prior to the September 8 deadline.

I appreciate your submission of this letter into the public record.

Most sincerely,

Howie Wolke

Howie Wolke
Wyoming Representative,
Friends of the Earth

nores wages paid to hired farm employees, and rent paid to non-farm landlords, excluding the government. It would seem preferable to me to include these additional items of net income that trace directly to agricultural operations. I am not sure how "farm earnings" are defined in reports the BLM uses. If I use data from the Statistical Reporting Service of U.S.D.A., for all of Wyoming the data are as follows:

	Million (1972)
Realized Net Farm Income	$ 97.0
Total Net Income	96.9
Hired Labor Expenses	32.5
Net Rent to Nonfarm Landlord	11.2

The combination of wages and net rent amount to about 45% of either RNFI, which does not consider inventory changes, or total net income, which does consider inventory changes. Viewed another way, RNFI or TNI accounts for only about 70% of the total payments from agriculture to individuals in 1972.

Still on page 2-65: Total income per cow unit of $128.02 is equal to $10.67 per cow month, or per AUM. The returns per sheep unit, $35.78, is equal to $14.91 per AUM, based on 2.4 AUM's per sheep unit. The weighted average is about $14 per AUM. These seem to be quite reasonable values. It should be noted that beef cattle prices in 1975 averaged the lowest of any price for the 1972-1978 time period. Calves in 1975 averaged lower than in any year from 1970-1978. Sheep, lambs and wool in 1975 were at a somewhat more favorable level relative to longer term averages than were cattle. In fact, sheep and lambs may have been around the longer term average in those years and wool somewhat depressed.

These values contrast sharply with those you used in the Sandy Environmental Statement draft which were initially put at $2.85 per AUM. A multiplier of 1.387 was also used to estimate a "positive income impact" of $3.95 per AUM in the Sandy ES.

Still on page 2-65: The aggregate livestock value, $286,286 is multiplied by a "livestock industry income multiplier found in the BLM socio-economic data system" to produce a total income effect of $466,903. Apparently, the multiplier found in the BLM socio-economic data system is about 1.631. That seems to be considerably less than the multipliers found in input-output studies done in Wyoming and probably in other western range livestock areas. The multiplier in the range of 2.0 to 2.5 might be more reasonable. One could perhaps wonder where the BLM socio-economic data system found this livestock industry income multiplier.

Using a weighted average of about $14 per AUM and a multiplier of 1.631, I have an income impact of $22.83 per AUM, or about 5.5 times that first calculated for the adjacent and quite similar Sandy ES area.

I thought somewhere in reading this, or in conversations with Roy Allen, or someone else, I was told that a multiplier of 2.5 was to be used. On the

THE UNIVERSITY OF WYOMING
College of Agriculture and Experiment Station
Agricultural Building, Laramie, Wyoming

DIVISION OF AGRICULTURAL ECONOMICS

Mail Address:
Box 3354, University Station
Laramie, Wyoming 82071

October 5, 1978

Mr. Roy Allen
U.S. Bureau of Land Management
Cheyenne, Wyoming 82001

Dear Roy:

I have completed review of the draft Seven Lakes Grazing Environmental Statement as I said I would do. My overall impressions are that it is quite well done compared with other grazing environmental statements which I have seen, or on which I have received reports. The following comments will relate mostly to those parts where there might be room to raise a question, or to make a critical comment or suggestion. That should not be viewed as a negative reflection on the overall report.

Page 1-10, Column 2, Paragraph 3: I think it is a little unfortunate that more explanation and more information on the benefit-cost analysis cannot be presented in these environmental statements.

Page 1-11, Table 1-5: These B/C ratios are quite plausible, given the extent of nonuse in the present situation and the proposed activation of that nonuse through the allotment management plans. I would question whether favorable B/C ratios could be shown where there is essentially full use at present. It is a little interesting that the smallest allotment shows an unfavorable B/C ratio and the largest allotment shows the most favorable B/C ratio. You cannot see all of the data but it appears to me, based on Table 1-1 on page 1-3, that perhaps there will be much more activation of nonuse in the Stewart Creek and Cyclone Rim allotments than in the Ferris allotment.

Page 1-15: The deferred rotation system or seasonal discontinuous, if I understand what that means, perhaps makes some sense for these types of areas. I cannot believe that a rest-rotation system does make very much sense. Fissers work did not show statistically significant changes, or hardly any change, I think. There are still some questions in my mind about effect on livestock performance and consequent effect on economics.

Pages 27 and 28: There were duplicate copies of these pages in the reports which I have on hand.

Pages 2-65 and 2-66: There is an indication that in 1972 "farm earnings account for 12% of personal income in Carbon County, 6% in Fremont County, and 5% in Sweetwater County." Considering only farm earnings apparently ig-

dmission, employment, and programs of the University of Wyoming are offered to all eligible people without regard to race, lor, national origin, sex, religion, or political belief.

basis of that misconception, I had assumed that this aspect of the EIS had been well handled. Had I realized that the multiplier was only 1.631 I may have made a much greater effort to get these statements in prior to the deadline for accepting statements. If I use a multiplier of 2.25, which I have used for some purposes, and $14 per AUM, the impact would be $31.50, or about 8 times that first estimated for the Sandy ES. It would also be about 38% more than calculated for Seven Lakes.

Page 2-68, Left Column, Paragraph 1: Apparently the same income multiplier used for livestock is used for the recreation expenditures. Statements presented by myself and others in connection with the Sandy draft grazing EIS outlined the procedures which should be followed in connection with the recreational expenditures. Only expenditures by non-residents of the area should be treated as new income to the area and subject to the multiplier. This is not a very large error.

Page 2-68, Bottom of Left Column & Top of Right Column: There is an indication that the equivalent of "9.09 jobs were generated by active ES area BLM livestock forage on the average over the years 1972-76 (see Appendix B-3-7 for methodology and calculations). This constitutes approximately .01% of total regional agricultural employment and a virtually unnoticeable percent of total regional employment." In fact, 9.09 is one percent of 909. It is .01% of 90,900. I think your statement probably should indicate that it is approximately 1% of total regional agricultural employment rather than .01%.

Page 3-36: There is an analysis of the effect of the proposed action on income. Apparently the income is increased, almost entirely due to activation of nonuse. Apparently the same multiplier and probably the same values per cattle unit or per sheep unit are used as previously. The same comments would apply, the values per cattle unit and per sheep unit are probably quite reasonable, the multiplier is suspect.

Page 8-20, Column 2: The effect on area income from this alternative is probably underestimated for the reasons previously outlined. The multiplier is probably underestimated.

Page 8-33, Left Column, Last Paragraph: Again, the impact is perhaps underestimated for the reasons explained previously.

Page 8-41: The same comment applies here. Also on 8-44.

I am sorry I did not get this statement in prior to the deadline.

Sincerely yours,

W. Gordon Kearl
Professor

WGK:kle
cc: Gary Long.

GLOSSARY

ACTIVE USE Grazing privileges which have been paid for and are presently being used. Active use combined with nonuse equals total authorized livestock use. Active use normally is descriptive of federal grazing privileges.

ADJUDICATED GRAZING PRIVILEGES That amount of forage production on a particular unit of federal range that is apportioned to range users following a formal process that includes application by the users for grazing privileges,determination of the qualifications for grazing privileges of the applicants, apportionment among applicants of the forage production within the proper grazing season and capacity of that unit of federal range, and acceptance by the applicants of the grazing privileges based upon the apportionment or its substantiation in a decision by an examiner or the Board of Land Appeals upon appeal.

ADVERSE VISUAL IMPACT Any impact on the vegetation, land form, or any introduction of a structure which interrupts or adversely changes the visual character of the landscape and disrupts the harmony of the natural elements.

AESTHETICS Dealings with the nature of the beautiful and with judgements concerning beauty.

ALLOTMENT MANAGEMENT PLAN (AMP) A document prepared in consultation and cooperation with the lessees or permittees involved, which applies to livestockoperations on the public lands and which, after consideration of all technically and economically feasible alternatives designed to promote proper rangeland and operational management principles, prescribes the manner in, and extent to, which livestock operations will be conducted in order to meet general specification for rangeland improvements to be installed and maintained on the lands to meet livestock and other legitimate multiple uses of public lands.

ANIMAL UNIT Considered to be one mature (1,000 lb.) cow or equivalent based upon average daily forage consumption of 26 lbs. dry matter per day.

ANIMAL UNIT MONTH (AUM) (1) The amount of feed or forage required by an animal unit for one month. (2) Tenure of one animal-unit for a period of one month.

ANNUAL PLANT A plant that completes its life cycle and dies in one (1) year or less.

APICAL DOMINANCE Suppression of the growth of buds located at the tips of branches and in the leaf axils of young stems by hormones when the apical bud is present.

APPARENT TREND An indication of the range condition trend.

AQUIFER A water bearing formation.

ARTESIAN FLOW A well which taps a source of groundwater under enough pressure to push the water to the surface without pumping.

BROWSE That part of leaf and twig growth of shrubs, woody vines and trees available for animal consumption.

CAIRN A rounded or pyramidal heap of stones made as a monument or memorial or as a landmark or trail marker.

CARRYING CAPACITY The maximum stocking rate possible without inducing damage to vegetation or related resources. It may vary from year to year on the same area due to fluctuating forage production.

CHARACTERISTIC LANDSCAPE The established landscape within an area being viewed. This does not necessarily mean a naturalistic character. It could refer to a farming community, an urban landscape or an undisturbed natural environment.

CLASS III CULTURAL INVENTORY An intensive on-the-ground cultural survey covering 100% of a given area. Such an inventory is designed to locate all surface evidence of cultural sites, as well as to identify areas with a high potential for buried resources.

CLIMAX The highest ecological development of a plant community capable of perpetuation under the prevailing climatic and edaphic conditions.

COMPLIANCE STATMENT 106/2(b) Under the Historic Preservation Act of 1966, the Advisory Council on Historic Preservation must be given an opportunity to comment with regard to any action which may affect any site on or eligible for inclusion on the National Register. If the undertaking causes a change in the quality of the character of the site, then the Advisory Council and State Liaison Officer would consult with the agency to either remove or mitigate the effect. Also referred to as 106 Statement.

CONTRAST The effect of a striking difference in the form, line, color, or texture of an area being reviewed.

CONTRAST RATING A method of determining the extent of visual impact for an existing or proposed activity that will modify any landscape feature.

CULTURE AREAS Geographical regions where a similarity of cultural forms of the occupants of a region are found through ethnographic and archeological studies.

DEFERMENT Delay or discontinuance of livestock grazing on an area for an adequate period of time to provide for plant reproduction, establishment of new plants, or restoration of vigor of existing plants.

EPHEMERAL STREAM A stream which only flows for a short time each year, as in response to snowmelt or rainstorms.

ETHNOGRAPHIC Relating to the division of mankind into races, distribution, etc.

EXCHANGE-OF-USE An agreement between the Bureau of Land Management and an applicant having ownership or control of non-federal land which is interspersed and normally grazed in conjunction with the surrounding federal range. The applicant would be allowed to graze the non-federal land without payment provided that during the length of the agreement, the Bureau has control and management of the non-federal land for grazing purposes. An exchange-of-use agreement is valid only when the non-federal land offered for exchange-of-use is located within the federal grazing allotment for which the exchange is sought.

FACIES The sedimentological record of a depositional environment.

FECAL COLIFORMS An organism that is used as an indication of the possible presence of warm-blooded pathogens.

FORAGE All browse and herbaceous foods that are available to grazing animals. It may be grazed or harvested for feeding.

FORM The mass of an object or objects that appear unified.

FREQUENCY A quantitative expression of the presence or absence of individuals of a species in a population.

GRAZING SYSTEM A specialization of grazing management which defines systematically recurring periods of grazing and deferment for two or more pastures or management units.

HEAVY GRAZING A comparative term which indicates that the stocking rate of a pasture is relatively greater than that of other pastures.

HYDROLOGIC SOIL-COVER COMPLEX A rating determined by the hydrologic characteristics of a soil and the type and amount of vegetative cover.

HYMO A computer model that computes runoff and soil loss from precipitation and basin characteristics.

INCOMMON ALLOTMENT A grazing allotment which has several livestock operators and in which more than one class of livestock is authorized to graze. The word "incommon" is part of the official name of both the existing Seven Lakes incommon and the Ferris incommon allotment.

INFILTRATION The entry of water into the surface layer of soil.

INTERMITTENT STREAM A stream which flows only during the wet season.

INVADER Plant species that were absent or present in very small amounts in undisturbed portions of the original vegetation of a specific range site and will invade following disturbance or continued overuse.

JACKSON TURBIDITY UNIT (JTU) An expression of the turbidity of water as determined by optical techiques.

KEY AREA A portion of range, which, because of its location, grazing, or browsing value, and/or use, serves as an indicative sample of range conditions, trend, or degree of seasonal use.

KEY MANAGEMENT SPECIES Forage species on which management of grazing of a specific unit is based. Also called key species.

LANDSCAPE CHARACTER The arrangement of a particular landscape as formed by the variety and intensity of the four basic elements of form, line, color, and texture.

LICENSED USE The combined authorized active and nonuse grazing use of federal grazing by a livestock operator. This does not include unauthorized (trespass) use.

LIGHT GRAZING A comparative term which indicates that the stocking rate of one pasture is relatively less than that of other pastures.

LITHOLOGIC Relating to rock type.

LITTER The primary layer of bulky, coarse, largely undecayed herbage residuum.

MAGNITUDE OF CONTRAST A classification of intrusions as to the degree which they have modified or intruded upon the natural landscape.

MODERATE GRAZING A comparative term which indicates that the stocking rate of a pasture is between the rates of other pastures.

NATURALISTIC CHARACTER OR LANDSCAPE A landscape situation where the basic elements (form, line, color, and texture) are displayed in a composition that appears natural within the surrounding area or character type.

NONUSE Grazing privileges which are not presently being used. The nonuse combined with the active use (see active use) equals the total authorized livestock use. Nonuse normally is descriptive of federal grazing privileges.

POLYNOLOGICAL PROFILE Core samples taken serve to determine the past climate of an archeological site from the paleopollen present in the soil. Several samples are taken from a site in a vertical profile.

PERCENT LICENSE The Bureau of Land Management has the authority to administer federal land only (a few exceptions can be found when agreements are made). Fees are only charged for grazing use on federal range. The percent federal range in a certain area is used to compute the grazing fee.

PERENNIAL PLANT A plant that has a life cycle of three (3) or more years.

PERENNIAL STREAM A stream which flows throughout the year.

POTENTIAL EVAPORATION The amount of water that would evaporate if water was not limited.

PROJECTILE POINT A dart, spear or arrow point.

PROPER USE FACTOR (PUF) A degree and time of use of current year's growth which, if continued, will either maintain or improve the range condition consistent with conservation of other natural resources. The proper use factor is indicative of the palatability of the plant to different classes of livestock.

QUALIFICATIONS The total number of AUMs a livestock operator would be authorized to use annually on public land. Sometimes a portion of an operator's qualifications can be placed in a category of suspended nonuse usually because of diminished grazing capacity in an area or for reasons of repeated trespass actions.

RADIOCARBON DATES Measurements of the age of archeological material determined by the Carbon 14 content found in organic matter.

RANGE CONDITION The present state of vegetation on a range site in relation to the climax (natural potential) plant community for that site.

RANGE CONDITION TREND The direction of change in range condition.

RANGE SITE A distinctive kind of rangeland, which in absence of abnormal disturbance and physical site deterioration, has the potential to support a native plant community, typified by an association of species different from that of other sites. This differentiation is based upon significant differences in kind or proportion of species, or total productivity.

RECREATION RESOURCES Any natural resource or feature that contributes to outdoor leisure pursuits or experiences.

SCENIC QUALITY The quality of the scenery as determined through the use of the scenic evaluation process.

SENSITIVITY LEVEL (S) An index of the relative importance or value of visual response to an area in relation to other areas in the planning unit.

SPECIFIC CONDUCTANCE The conductivity of water as expressed by micromhos per square centimeter at 25° C. Specific conductance is the indicator of the level of total dissolved solids.

SOIL SURFACE FACTOR (SSF) A number from 1 to 100 that indicates the erodibility of a site. The number is derived by rating, during a field examination, such on-site factors as soil movement, surface litter, surface rock, pedestalling, flow patterns, rills, and gullies. The numerical rating assigned to each factor is added to give the erosion condition class. A rating of 0-20 indicates a stable site; 21-40, slight erosion; 41-60, moderate erosion; 61-80, critical erosion; and 81100, severe erosion.

STREAM POWER Energy of a stream defined as the cross-product of the energy, slope, velocity, depth and unit weight of water.

STORM RUNOFF Runoff which occurs in response to rainfall. A 10-year storm runoff is one expected to occur on the average once every 10 years.

SUBLIMATION The direct vaporization of ice without passing through the liquid state.

TOTAL DISSOLVED SOLIDS The total content of salts in solution in water, indicated in milligrams per liter.

UTILIZATION The proportion of current year's forage production that is consumed or destroyed by grazing animals. May refer either to a single species or to the vegetation as a whole.

VEGETATION TYPE A plant community with distinguishable characteristics.

VISUAL MANAGEMENT UNIT An area of land where there is no variation in the visual zone, sensitivity zone, and scenic quality zone.

VISUAL RESOURCE The land, water, vegetation, animals, and other features that are visible on all public lands.

VISUAL RESOURCE MANAGEMENT CLASS (VRM) The degree of alteration that is acceptable within the characteristic landscape. It is based upon the physical and sociological characteristics of any given homogeneous area.

VISUAL ZONES The area that can be seen as foreground, middleground, background, or seldom seen.

REFERENCES

Allred, W. J. 1943. Wyoming antelope history and wartime management. North-American Wildlife Conference 8:117-122.

Anderson, C. 1953. Food habits study of game animals; elk and deer. Wyoming Wildlife 17:26-27.

Beatley, J. C. 1976. Environments of kangaroo rats (Dipodomys) and effects of environmental change on populations in southern Nevada. J. Mammology 52 (1):67-93.

Beck, T. D. 1977. Sage grouse flock characteristics and habitat selection in winter. J. of Wildl. Mgmt. 41(1):18-26.

Bellrose, F. C. 1976. Ducks, geese and swans of North America. Harrisburg, Pennsylvania. Stackpole Books.

Berg, P. F. 1956. A study of waterfowl broods in eastern Montana with special reference to movements and the relationship of reservoir fencing to production. J. of Wildl. Mgmt. 20(3):253-262.

Bickert, Brown, Coddington, and Associates. 1976. A study of the social, economic, and public effects of four proposed coal mines. Denver, Colorado: Prepared for Rocky Mountain Energy Company, Pacific Power and Light Company, Energy Development Company, Arch Mineral Corporation and the Drummond Company.

Buol, Hole, and McCracken. 1973. Soil genesis and classification. Ames, Iowa: Iowa State University Press.

Buttery, R. F. and Shields, P. W. 1975. Range management practices and bird habitat values. Symposium on Management of Forest and Range Habitats for Nongame Birds. Forest Service, USDA.

Buwai, M., and Trlica, M. J. 1977. Multiple defoliation effects on herbage yield, vigor, and total nonstructural carbohydrates of five range species. J. of Range Mgmt. 30(3):164-171.

Charley, J. L. 1977. Mineral cycling in rangeland ecosystems. In Rangeland Plant Physiology, ed. R. E. Sosebee, pp.216-256. Denver, CO: Society for Range Mgmt.

Claire, E. W., and Storch, R.L. 1976. Streamside management and livestock grazing--a look at the situation. Oregon Department of Fish and Wildlife.

Clark, T. W.

1968 Ecological roles of prairie dogs. Wyoming Range Mgmt. No. 261, 102-107.

1975 Partial list of black-footed ferret sightings in Wyoming. Unpublished.

Cook, C. W.
1972 Comparative nutritive values of forbs, grasses, and shrubs. Ogden, Utah; Forest Service, USDA.
1976 Cultural energy expended in range meat and fiber production. J. of Range Mgmt. 29(4):268-271.

Cook, C. W., and Child, R. D. 1971. Recovery of desert plants in various states of vigor. J. of Range Mgmt. 24(5):339-343.

Cook, C. W., Christensen, P., and Visintainer, D. 1976. With a little encouragement, the sheep industry will be back. Rangeman's Journal Vol. 3, No. 2, April 1976, pp. 39-40.

Cook, C. W., and Stoddart, L. A. 1963. The effect of intensity of season of use on the vigor of desert range plants. J. of Range Mgmt. 16:315-317.

Coyne, P.I., and Cook, C. W. 1970. Seasonal carbhodyrate reserve cycles in eight desert range species. Denver, Colorado: Belke Printing Company.

Creek, D. B. 1964. Use of cattleguards by pronghorn antelope under natural conditions. Wyoming Game and Fish Department.

Council for Agricultural Science and Technology. 1974. Livestock grazing on federal lands in the eleven western states.

Duebbert, H. F., and Kantrud, H. A. 1974. Upland duck nesting related to land use and predator reduction. J. Wildl. Mgmt. 38(2):245-265.

Duff, D. A., and Cooper, J. L. 1976. Techniques for conducting stream habitatsurvey on National Resource Land. U. S. Department of the Interior, BLM, Technical Note.

Eddy, J. A. 1974. Astronomical alignment of the Big Horn Medicine Wheel. Science 184: pp. 1035-1043.

Edminster, F. C. 1954. American game birds of field and forest. New York: Castle Books.

Eng, R. L., and Schladweiler, P. 1972. Sage grouse winter movements and habitat use in central Montana. J. of Wildl. Mgmt. 36(1):141-146.

Federal Register.
1975 Vol. 40, Nos. 127 and 188, (July 1, 1975 and September 26, 1975).
1976 Vol. 41, No. 191 (September 30, 1976).
1978 Vol. 43, No. 26 (February 7, 1978).

Fisser, H. G., and Ries, R.E. 1974. Summary of Arid Land Ecology Research Data. Laramie, Wyoming: Wyoming Agricultural Experiment Station.

Garrison, G. A. 1972. Carbohydrate reserves and response to use. Ogden, Utah: Forest Service, USDA.

Gee, C. K. 1975. Enterprise budgets for western commercial sheep businesses. Unpublished manuscript. Economic Research Service, Colorado State University, Fort Collins, CO.

Gjersing, F. M. 1974. Waterfowl production in relation to rest-rotation grazing. J. Range Mgmt. 28(1):37-42.

Gibbens, R. P., and Fisser, H. G. 1975. Influence of grazing management systems on vegetation in the Red Desert region of Wyoming. Laramie: University of Wyoming.

Gifford, G. F., Hawkins, R. H., and Williams, J. S. 1975. Hydrologic impacts livestock grazing on natural resource lands in the San Luis Valley. Utah State University Foundation, Logan, Utah.

Gifford, G. F. 1975. Beneficial and detrimental effects of range improvement practices on runoff and erosion. Watershed management proceedings of a symposium conducted by the Irrigation and Drainage Division of the American Society of Civil Engineers. Logan, Utah (August 11-13).

Gifford, G. F., and Hawkins, R. H. n.d. Hydrologic impact of grazing--a critical review. Logan, Utah: Utah Agricultural Experiment Station.

Grinnell, G. B. 1922. The medicine wheel. American Anthropologist Vol.24 (September 1922).

Hansen, R. M.
1975 Unpublished results of Red Desert fecal analysis study, BLM contract from Rock Springs BLM District, Wyoming.
1976 Foods of free-roaming horses in southern New Mexico. J. of Range Mgmt. 29(4):389-392.

Hanson, C. 1976. An evaluation of the juniper and sagebrush types as mule deer range at three locations in Wyoming. Unpublished Masters Thesis, University of Wyoming.

Hewlett, J. D., and Nutter, W. L. 1969. An outline of forest hydrology. Athens, Georgia: University of Georgia Press.

Hormay, A. L. 1970. Principles of rest-rotation grazing and multiple-use land management. Washington, D. C.: Bureau of Land Management and U.S. Forest Service.

Howard, R. P., and Wolfe, M. L. 1976. Range improvement practices and ferruginous hawks. J. Range Mgmt. 29(1):33-37.

Hudson. 1971. Soil conservation. Ithaca, New York: Cornell University Press.

Hunt, C. B. 1974. Natural regions of the United States and Canada. San Francisco: W.H. Freeman and Company.

Hutchings, S. S. n.d. Effects of seasonal grazing on winter ranges of the intermountain region. Ogden, Utah: Intermountain Forest and Range Experiment Station.

Johnson, W. M. 1965. Rotation, rest-rotation, and season-long grazing on a mountain range in Wyoming. Research Paper RM-14, Fort Collins, Colorado: U.S. Forest Service.

Johnson, D. R., and Hansen, R. M. 1969. Effects of range treatment with 2,4-D on rodent populations. J. Wildl. Mgmt. 33(1):125-132.

Johnsgard, P. A. 1973. Grouse and Quails of North America. Lincoln, Nebraska: University of Nebraska Press.

June, J.

1968 Water development. Southwestern Bird Management Unit. Wyoming Game and Fish Department, Spot Review.

1969a Sage grouse population trends. Southwestern Bird Management Unit.
Wyoming Game and Fish Department Work Plan No. 2, Job No. 1 A-D.

1969b Sixth Biennial Western States Sage Grouse Workshop. Man-made water holes--guzzlers and sage grouse use.

Kehoe, T. F. 1972. Proc. 40th Int. Congr. American Anthropology.

Kennedy, C. E. 1977. Wildlife conflicts in riparian management: water. In Importance, preservation, management of riparian habitat: a symposium, pp. 52-58. USDA Technical Report RM-3. Tucson: Forest Service.

Kirsh, L. M. 1969. Waterfowl production in relation to grazing. J. Wildl. Mgmt. 33(4):821-828.

Kitchen, D. W. 1974. Social behavior and ecology of the pronghorn. Wildlife Monographs No. 38

Klebenow, D. A., and Gray, G. M. 1967. Food habits of juvenile sage grouse. J. Range Mgmt. 21(2):80-83.

Kufeld, R. C., et al. 1973. Foods of the Rocky Mountain mule deer. Rocky Mountain Forest and Range Experiment Station, Ft. Collins, CO. USDA, Forest Service Research Paper RM-11.

Kunkle, S. H. 1970. Sources and transport of bacterial indicators in rural stream. Presented at symposium on the interdisciplinary aspects of watershed management. Montana State University, Bozeman, Montana (August 3-6).

Leopold, A. 1933. Game Management. New York: Charles Schribner's Sons.

Linsley, R. K., Kohler, M. A., and Paulhus, J. L. H. 1975. Hydrology for engineers. McGraw-Hill Series in Water Resources and Environmental Engineering. New York: McGraw Hill.

Lokemoen, J. T. 1973. Waterfowl production on stock-water ponds in the northern plains. J. Range Mgmt. 26(3):179-184.

Love, J. D., Weitz, J. L., and Hose, R. K. 1955. Geologic Map of Wyoming. Prepared by U.S.G.S., W.G.S., and Dept. of Geology, University of Wyoming.

Lowham, H. W. 1976. Techniques for estimating flow characteristics of Wyoming streams. U. S. Geological Survey, Water Resources Investigation 76-112.

Lull, H. W. 1959. Soil compaction on forest and range lands in USDA. Misc. Publication: 768 pp. 1-33.

Mackie, R. J.
1970 Range ecology and relations of mule deer, elk, and cattle in the Missouri River breaks, Montana. Wildlife Monographs No. 20.
1976 Interspecific competition between mule deer, other game animals, and livestock. Mule deer decline in the west, a symposium. Utah State Univ., Logan, Utah.

McKee and Wolfe. 1963. Water quality criteria, 2nd ed. Sacramento, Calif. The Resources Agency of California State Water Quality Control Board.

McKell, C. M., Blaisdell, J. P., and Goodin, J. R. 1971. Wildland Shrubs-Their Biology and Utilization. USDA Forest Service Technical Report INT-1.

McLean, A., and Tisdale, E. W. 1972. Recovery rate of depleted range sites under protection from grazing. J. of Range Mgmt. 25(3):178-184.

Metcalf, M. D. 1976. An archeological sampling survey of the Sandy, Green Mountain, and Ferris-Seven Lakes EIS areas, southwestern Wyoming, 1976. Rock Springs, Wyoming: Western Wyoming College occasional papers no. 5.

Mueggler, W. F.
1965 Cattle distribution on steep slopes. J. Range Mgmt. 18:255-258.
n.d. Effects of spring and fall grazing by sheep on vegetation of the Upper Snake River Plains. Intermountain Forest and Range Experiment Station, Forest Service, USDA.

Mulloy, W. T. 1965. Archaeological investigations along the North Platte River in eastern Wyoming. University of Wyoming publication, vol. 31, #2, (July 15).

Mundinger, J. G. 1976. Waterfowl response to rest-rotation grazing. J. Wildl. Mgmt. 40(1):60-68.

National Oceanographic and Atmospheric Adminstration Environmental Data Service 1951-1976. Climatological data annual summaries Wyoming. Asheville, N. Carolina.

Nellis, C. H., and Kieth, L.B. 1976. Population dynamics of coyotes in central Alberta, 1964-1968. J. Wildl. Mgmt. 40(3):389-399.

Olsen, F. W., and Hansen, R. M. 1977. Food relations of wild free-roaming horses to livestock and big game, Red Desert, Wyoming. J. Range Mgmt. 30(1):17-20.

Pacific Southwest Inter-Agency Committee. 1968. Factors affecting sediment yield and measures reduction of erosion and sediment yield. Report of the Water Management Subcommittee.

Patterson, R. 1952. The sage grouse of Wyoming. Denver, Colo: Sage Books, Inc.

Pepiringos, G. N. 1955. Tertiary rocks in the central part of the Great Divide Basin, Sweetwater County, Wyoming. Wyoming Geological Association Guidebook, 10th Annual Field Conference.

Peterson, J. G. 1970. The food habits and summer distribution of juvenile sage grouse in central Montana. J. Wildl. Mgmt. 34(1):147-155.

Pettigrew, R. 1975. Archaeological handbook a definition of archaeology and its considerations as resource: legislation pertaining to archaeology. Boulder, Colorado: Western Interstate Commission for Higher Education.

Pimentel, D., Dritschilo, W., Krummel, and Kutzman, J. 1975. Energy and land constraints in food protein production. Science 190:754-761.

Plummer, A. P. 1968. Restoring big game range in Utah. Publication no. 68-3, Utah Division of Fish and Game.

Ratliff, R. D., and Reppert, J. N. 1974. Vigor of Idaho fescue grazed under rest-rotation and continuous grazing. J. of Range Mgmt. 27: 447-449.

Rice, R. W. 1975. Summary of food intake estimates for various classes of domestic animals (in letter to Roger Mertens). Unpublished BLM document, Wyoming.

Riddle, P., and Oakley, C. 1972. The effects of livestock fencing on antelope. Wyoming Game Fish Department.

Roney, J. 1977. Livestock and lithics; the effects of trampling (preliminary draft). Winnemucca, Nevada: Bureau of Land Management.

Rouse, C. H. 1954. Antelope and sheep fences, preliminary report of study. U.S. Bureau of Land Mgmt., Wash. D. C.

Rue, L. L. 1968. Sportsman's guide to game animals. New York: Harper and Row.

Schick, R. J. 1976. Wyoming's air quality, ambient air monitoring data 1972-1975. Wyoming Department of Environmental Quality. Cheyenne, Wyoming.

Schranck, B. W. 1972. Waterfowl nest cover and some predation relationships. J. Wildl. Mgmt. 36(1):182-186.

Severson, K. E. 1966. Grazing capacities and competition of pronghorn antelope and domestic sheep in Wyoming's Red Desert. Ph. D. Thesis University of Wyoming.

Severson, K., May, M., and Hepworth, W. 1968. Food preferences, carrying capacities, and forage competition between antelope and domestic sheep in Wyoming's Red Desert. University of Wyoming Agricultural Experiment Station. Science Monograph 10, (June).

Sill, D. 1964. Effects of livestock fencing on pronghorn antelope movements. Wyoming Game and Fish Department, Bureau of Land Mgmt., Utah Cooperative Wildlife Research Unit.

Smith, V. E.

1974 Characteristics of Wyoming Stock-water ponds and dike systems. University of Wyoming Water Resources Research Institute, Water Resources Series, No. 47.

1976a Surface runoff and soil estimates of the northern Great Divide Basin using HYMO. A report to the Rawlins District Bureau of Land Management. University of Wyoming Water Resources Research Institute.

1976b The application of HYMO to study areas of southwestern Wyoming for surface runoff and soil loss estimates. University of Wyoming Water Resources Research Institute, Water Resources Series 60.

Sowls, L. K. 1955. Prairie ducks; a study of their behavior, ecology and management. The Stackpole Company, Harrisburg, Pa. and the Wildlife Management Institute, Washington, D.C.

Stechman, J. V. 1971. Common western range plants. San Luis Obispo: Vocational Education Productions.

Stevens, D. M.

1966 Sheep industry in Wyoming...an economic analysis. Laramie, WY: University of Wyoming Agricultural Experiment Station Bulletin 444.

1971 An economic analysis of Wyoming's sheep industry: 1960, 1964, and 1968. Laramie, WY: University of Wyoming Agricultural Experiment Station. Bulletin 546.

1975 Wyoming mountain valley cattle ranching in 1973 and 1974-an economic analysis. Laramie, WY: University of Wyoming Agricultural Experiment Station. Research Journal.

Stevens, D. M., and Hartley, D. R. 1976. Decline in Wyoming sheep industry--a partial explanation. Research J. No. 104. Laramie, WY: Agricultural Experiment Station and the Economic Research Service, USDA.

Stoddart, L. A., Smith, A. D., and Box, T. W. 1975. Range management. New York: McGraw-Hill, 532 pp.

Stone and Webster Engineering Corp. 1977. Preliminary survey of vegetation and soils on Battle Springs Draw and Flats, Wyoming. Prepared for Minerals Exploration Company, Union Oil.

Sturges, D. L. 1975. Hydrologic relations on undisturbed and converted big sagebrush lands: the status of our knowledge. USDA Forest Service Research Paper RM-140. Rocky Mountain Forest and Range Experiment Station. Ft. Collins, CO.

Sundstrom, C. 1967. Water consumption by pronghorn antelope and distribution related to water in Wyoming's Red Desert. In Proceedings of the Third Biennial Antelope States Workshop, pp. 39-46.

Taylor, E.
1971 Methods of forage sampling to determine food habits, forage requirements and carrying capacity for pronghorn antelope. Wyoming Game and Fish Wyoming Labratory Research, FW 3-R-18.
1975 Pronghorn carrying capacity of Wyoming's Red Desert. Wildlife Tech. Report No. 3, Wyoming Game and Fish Department.
1976 Seventh Biennial Pronghorn Antelope Workshop.

THK Associates. 1976. Housing in Sweetwater County. Report prepared for Sweetwater County Priorities Board.

Thornbury, W. D. 1965. Regional geomorphology of the United States. New York: John Wiley and Sons.

Tringham, R., et al. 1974. Experimentation in the formation of edge damage: A new approach to lithic anaylsis. J. Field Archeology, Vol. 1.

Trlica, M. J., and Cook, C. W. 1971. Defoliation effects on carbohydrates reserves of desert species. J. of Range Mgmt. 24(6):418-425.

Tueller, P. T. 1976. Deer range improvement and mule deer management. In Mule deer decline in the West, a symposium. Utah State University, Logan, Utah.

University of Wyoming. 1977. Water Resources Data. Wyoming Water Resources Research Institute.

Urness, P. J. 1976. Mule deer habitat changes resulting from livestock practices. In Mule deer decline in the west, a symposium. Utah State Univ., Logan, Utah.

U.S. Department of Agriculture, Soil Conservation Service.
1972 National engineering handbook, section 4, hydrology.
1976 National range handbook.

U.S. Department of Commerce, Bureau of the Census.
1974 U.S. census of agriculture. Washington D.C.: U.S. Government Printing Office.
1975 Current population reports, Series P-25, No. 595. Washington D.C.: U.S. Government Printing Office.

U.S. Department of Commerce, Weather Bureau. 1965.
Decennial census of the United States climate climatic summary of the U.S. Supplement for 1951 through 1960, Wyoming. Washington. D.C.: U.S. Government Printing Office.
Annual Summaries of Climatological Data, N.O.A.A. Environmental Data Service, Asheville, N.C.

U. S. Department of the Interior, Bureau of Land Management.
1972 Habitat management series for endangered series - Report No. 2. Black-footed ferret. Denver Service Center.

1974 Species Life History and Habitat Requirements (Mule Deer). BLM Manual Technical Supplement 6601-6.
1976a EMRIA Report No. 7 - Red Rim.
1976b Wildlife of the Rawlins District, Mammals.

U.S.G.S. Department of the Interior, (Geological Survey). 1976. Hydrologic information on Seven Lakes--Ferris Mountain grazing unit. Prepared for the U. S. Bureau of Land Management.

U. S. Water Resources Council. 1976. Agricultural price standards. Washington D. C.: U.S. Government Printing Office, (October).

Vallentine, J. F. 1971. Range development and improvements. Provo, Utah: BYU Press.

Vanvig, A. 1975. Financing livestock operations. Presented at annual meeting of Wyoming Stock Growers Association panel on agricultured financing, Casper, Wyoming, (June 11).

Wallestad, R., and Pyrah, D. 1974. Movement and nesting of sage grouse hens in central Montana. J. Wildl. Mgmt. 38(4):630-633.

Wallestad R., and Schladweiler P. 1974. Breeding season movements and habitat selection of male sage grouse. J. Wildl. Mgmt. 38(4):364-637.

Wedel, W. R. 1961. Prehistoric man on the great plains. Norman, OK: University of Oklahoma Press.

Welder, G. E., and McGreevy, L. J. 1966. Ground-water reconnaissance of the Great Divide and Washakie Basins and some adjacent areas in southwestern Wyoming. Washington D.C.: U.S.G.S. Hydrologic Investigations Atlas HA-219.

Western Interpretive Services Inc. 1976. Historic resources of the Sandy, Ferris-Seven Lakes and Green Mountain Range EIS Areas. Sheridan, Wyoming.

Western States Sage Grouse Committee. 1975. Ninth western states sage grouse workshop transactions.

Wood. 1969. Rodent populations and their impact on desert rangeland. Bulletin 551. N.M. State University Agriculture Experiment Station. Las Cruces, N.M.

Woodward-Clyde Associates. 1976. Environmental report, Sweetwater uranium project,Sweetwater County, Wyoming. For Minerals Exploration Company.

Wormington, M. 1957. Ancient man in North America. Denver, Colorado: Denver Museum of Natural History, Popular Series #4.

Wyoming Department of Administration and Fiscal Control. 1975. Wyoming data handbook 1975. Cheyenne, Wyoming.

Wyoming Department of Revenue and Taxation, Ad Valorem Tax Division. 1976. Annual report, 1975, State Board of equalization. Cheyenne, Wyoming.

Wyoming Employment Security Commission.
1974 State and county summary of covered employment and total payrolls by industry. Cheyenne, Wyoming.
1977 State and county summary of covered employment and total payrolls by industry. Cheyenne, Wyoming.

Wyoming Game and Fish Department.
1967 Project N. FW-3-R-14. Work Plan No. 3, Job No. 4W.
1977a Current status and inventory of wildlife in Wyoming.
1977b Habitat management plan for the Jeffrey City area.

1977c Official reply to proposed MFP decision (June 8).
1978 Public comments to Seven Lakes Draft Environmental Statement (Oct. 2).

Wyoming State Engineer. 1973. The Wyoming framework water plan. Cheyenne, Wyoming.

Yoakum, J. 1968. A review of the distribution and abundance of American pronghorn antelope. In Proceedings of the Third Biennial Antelope States Workshop, pp. 4-24.

* U.S. Government Printing Office: 1979-678-070 Region 8