ATTACHMENT F
MAPS

Map S-1 - Riley Ridge Natural Gas Project Record Of Decision (North 1/2).

Map S-2 - Riley Ridge Natural Gas Project Record Of Decision (South 1/2).

Map 1 - Sour Gas Trunk Line - Proposed And Alternative Assignments.

☆U.S. GOVERNMENT PRINTING OFFICE:1984—774-061 / 1061

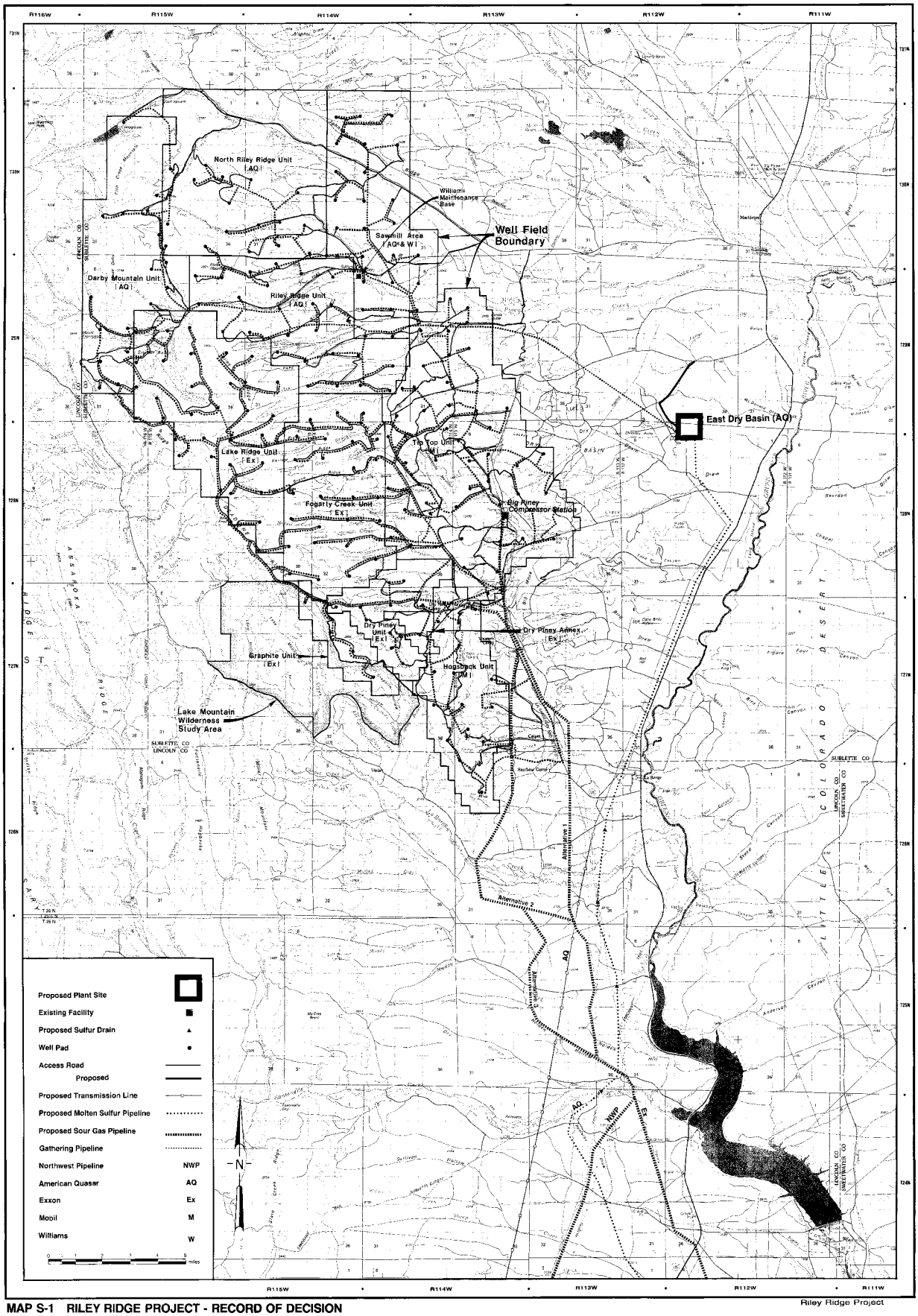

MAP S-1 RILEY RIDGE PROJECT - RECORD OF DECISION (North ½)

Riley Ridge Project

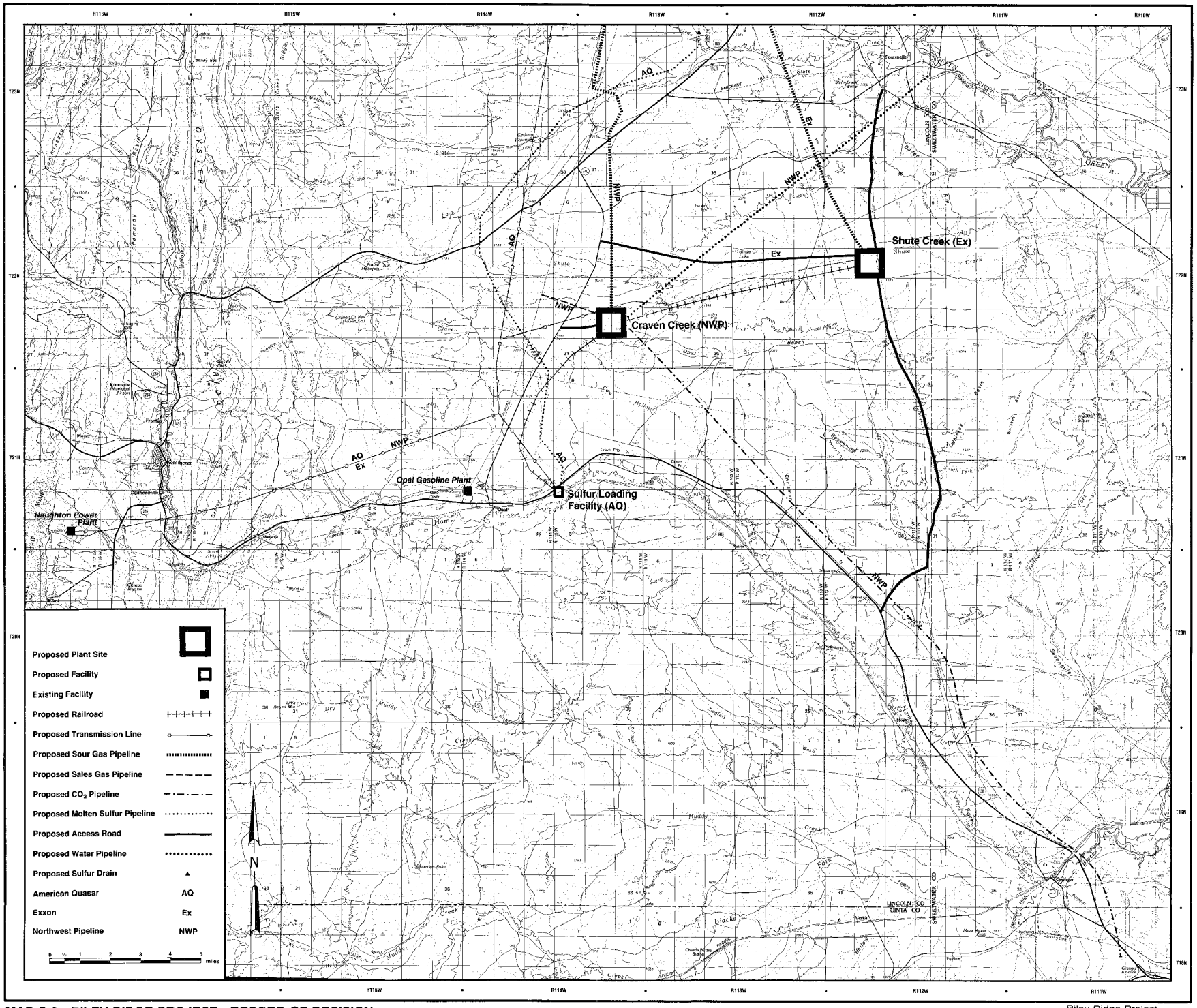

MAP S-2 RILEY RIDGE PROJECT - RECORD OF DECISION (South ½)

Riley Ridge Project

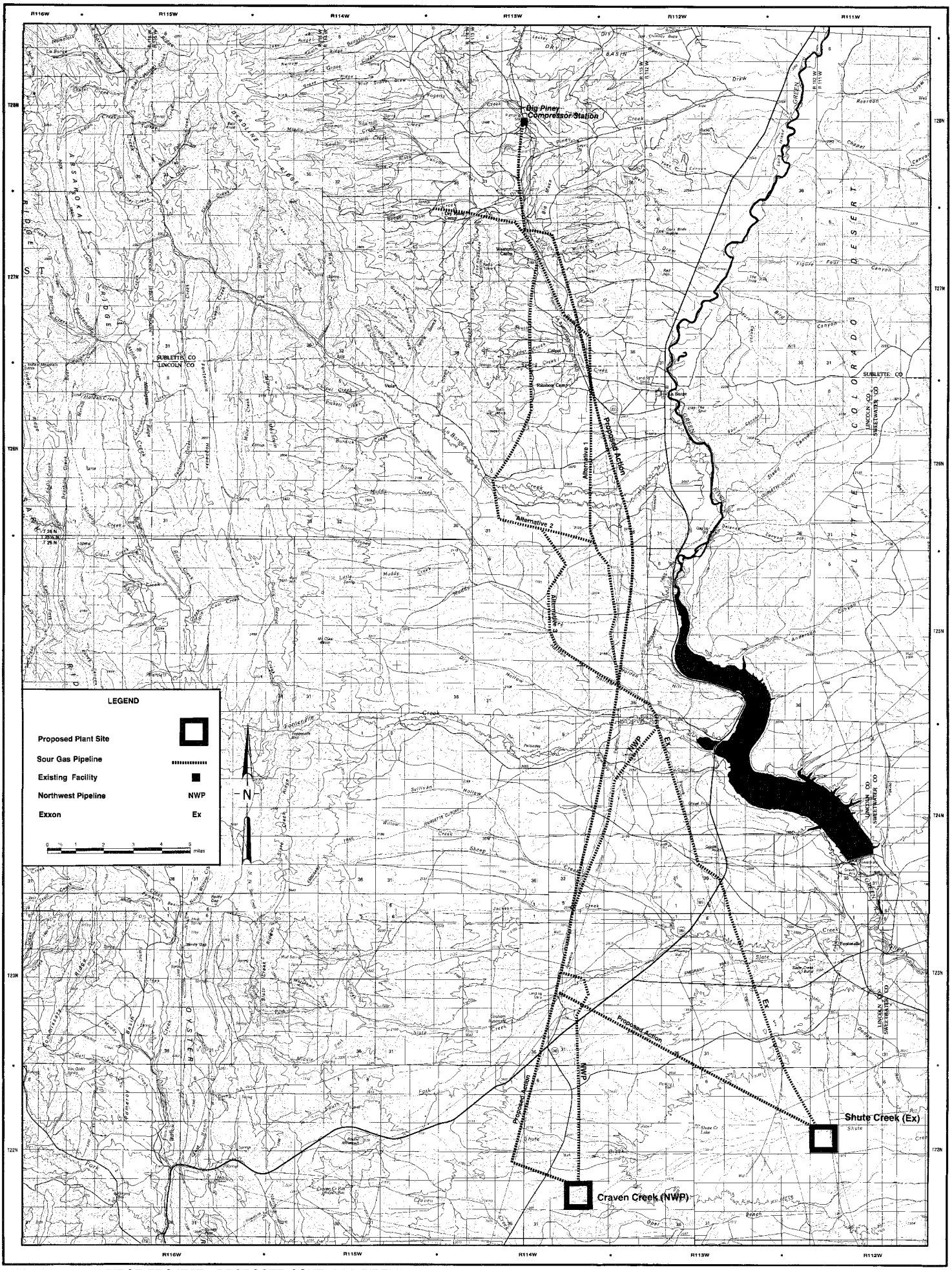

MAP 1 RILEY RIDGE PROJECT - PROPOSED SOUR GAS PIPELINE AND ALTERNATIVES