Appendix A

Project Location Maps

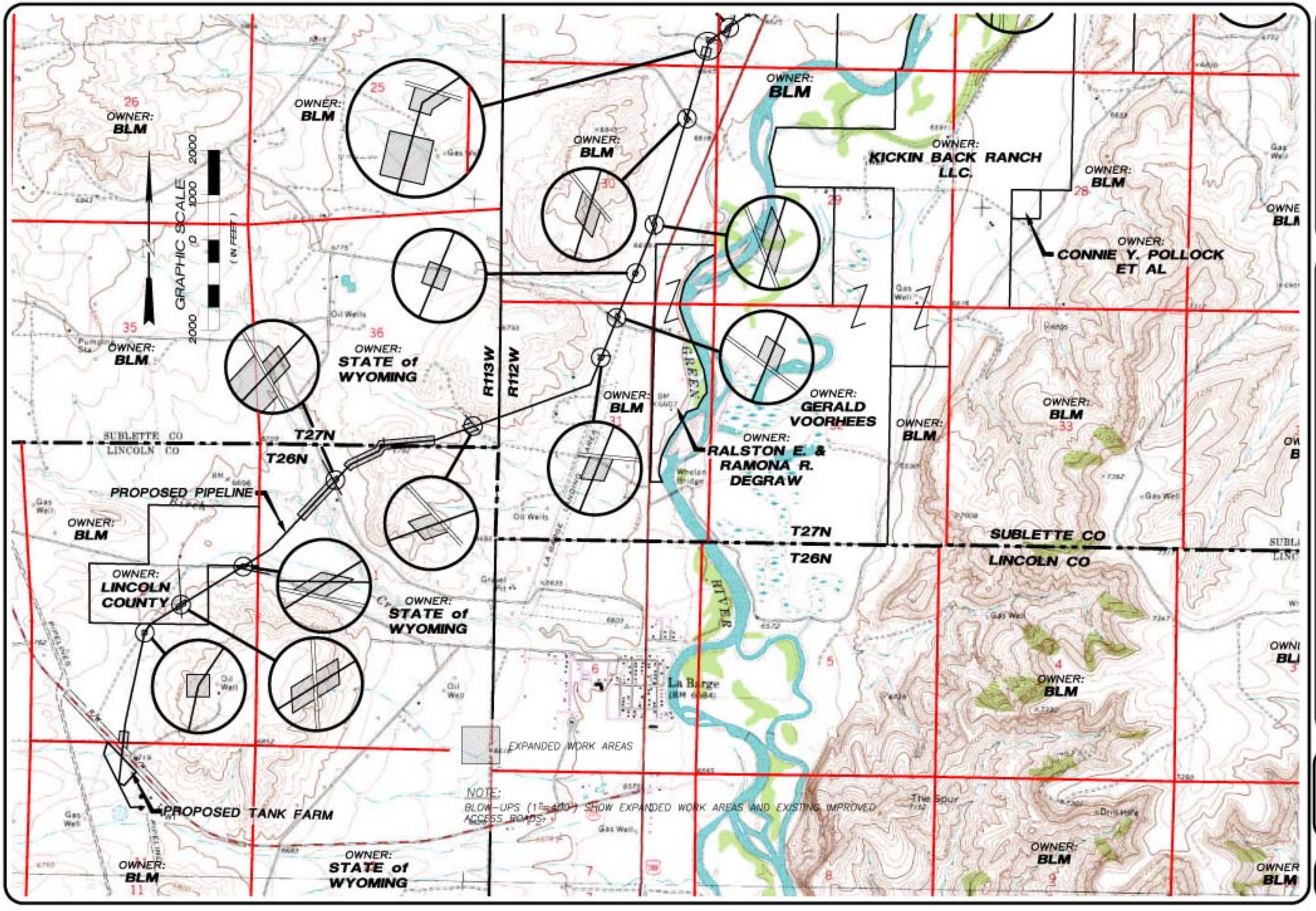

MAP SHOWING
QGM PIPELINE 611 ALIGNMENT
LINCOLN and
SUBLETTE COUNTIES, WYOMING

APPENDIX
A

SHEET 1 of 3

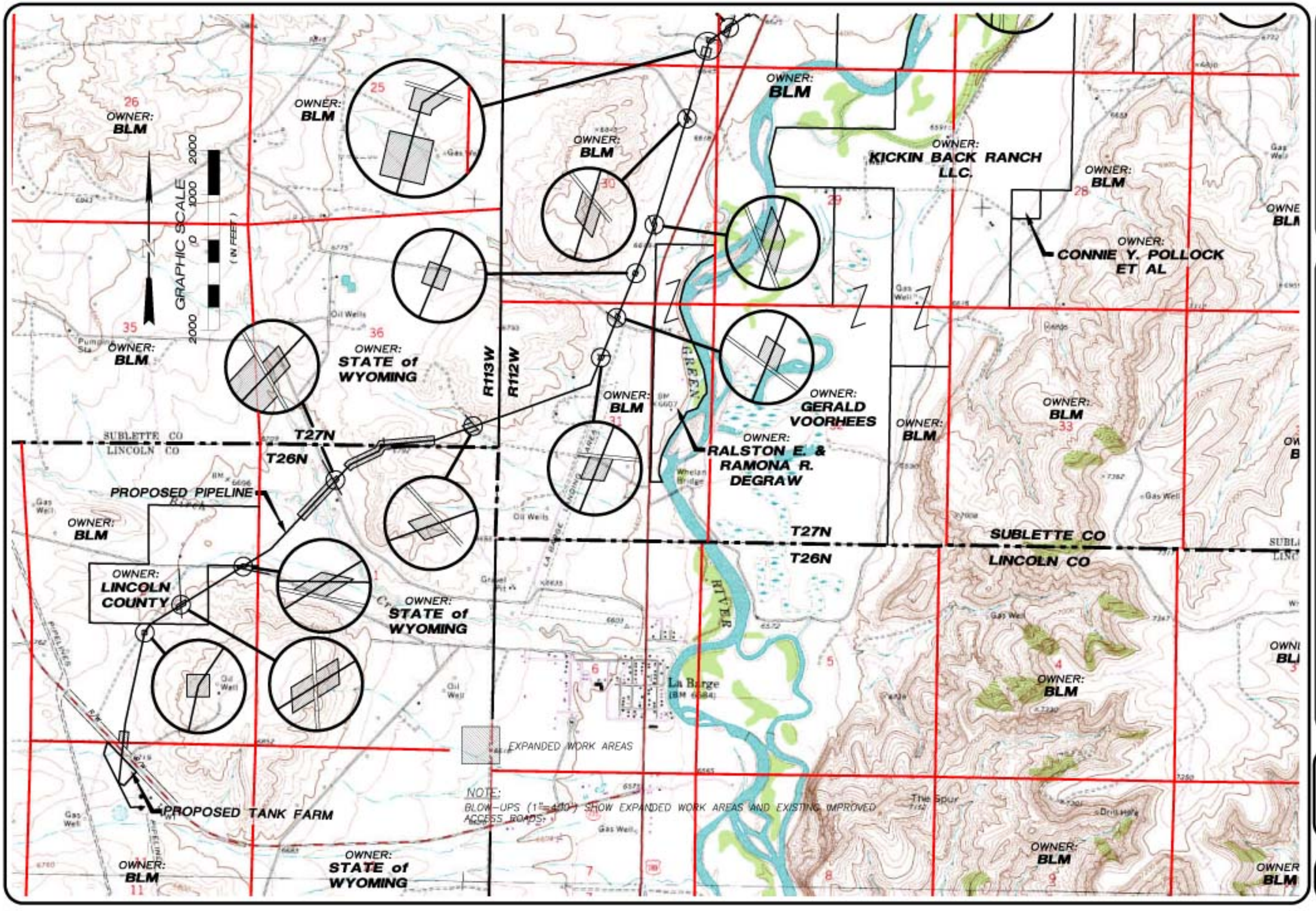

MAP SHOWING
QGM PIPELINE 611 ALIGNMENT
LINCOLN and
SUBLETTE COUNTIES, WYOMING

APPENDIX
A

SHEET 1 of 3

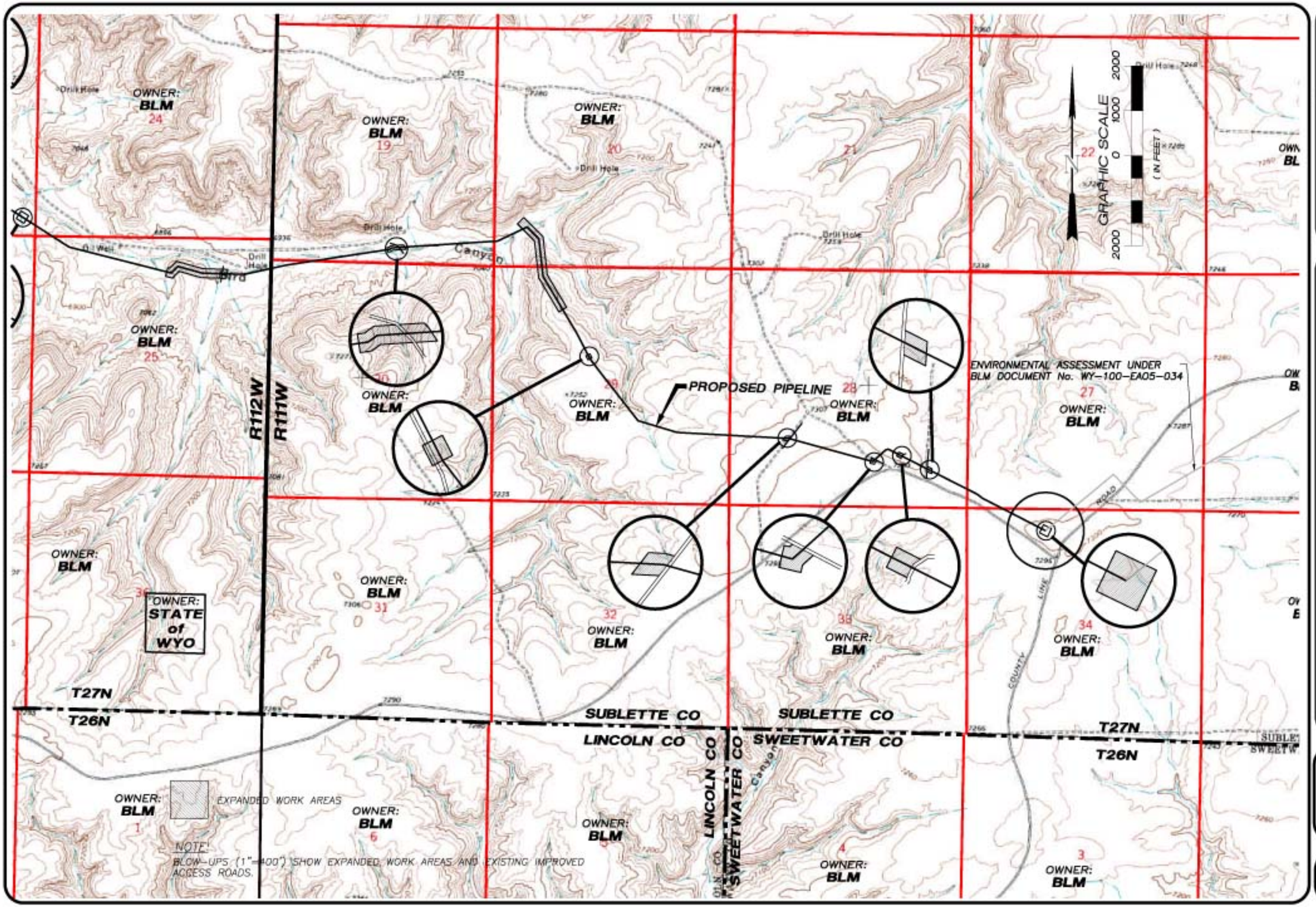

MAP SHOWING
QGM PIPELINE 611 ALIGNMENT
LINCOLN and
SUBLETTE COUNTIES, WYOMING

APPENDIX
A

SHEET 3 of 3