United States Department of the Interior

Bureau of Land Management

Environmental Assessment

WY-070-EA12-44

February 2012

High Plains District Portions of the August 2012 Lease Sale

High Plains District Office

2987 Prospector Drive

Casper, Wyoming 82604

(307) 261-7600

(307) 261-7587

High Plains District Portions

Of the August 2012 Lease Sale

WY-070-EA12-44

Table of Contents

CHAPTER 1 **3**

CHAPTER 2

PROPOSED ACTION AND ALTERNATIVES **13**

CHAPTER 3

AFFECTED ENVIRONMENT **17**

CHAPTER 4

ENVIRONMENTAL IMPACTS **44**

CHAPTER 5

CONSULTATION AND COORDINATION **58**

Chapter 1

1.1 Introduction

This environmental assessment (EA) has been prepared to disclose and analyze the environmental consequences beyond those already addressed in the Buffalo, Casper, and Newcastle Field Offices' Resource Management Plans (RMPs) (*October 1985, December 2007, September 2000, respectively, and their amendments*) and to address new information and policy for the Bureau of Land Management's (BLM) High Plains District Office (High Plains DO) portion of the August 2012 Competitive Oil and Gas Lease Sale of which 99 parcels were nominated for leasing within the High Plains DO.

EAs assist the BLM in project planning and compliance with the National Environmental Policy Act (NEPA). They also assist the authorized officer in making an informed determination as to whether any significant impacts could result from the analyzed actions. Significance is defined by the Council on Environmental Quality (CEQ) and is found in regulation Title 40 Code of Federal Regulations (CFR) 1508.27.

An EA provides evidence for determining whether to prepare an Environmental Impact Statement (EIS) or to support a "Finding of No Significant Impact" (FONSI). If the decision maker determines that this project has significant impacts following the analysis in the EA, then an EIS would be prepared for the project. A FONSI documents the reasons why implementation of the selected alternative would not result in "significant" environmental impacts (effects). When a FONSI statement is reached, a Decision Record (DR) may be signed approving the selected alternative which could be the proposed action, another alternative, or a combination thereof.

1.2 Background

The BLM's policy derived from various laws, including the Mineral Leasing Act of 1920 (MLA), as amended [30 U.S.C. 181 *et seq.*] and the Federal Land Policy and Management Act of 1976 (FLPMA), is to make mineral resources available for disposal and to encourage development of mineral resources to meet national, regional, and local needs.

As required under the MLA, the Federal Onshore Oil and Gas Leasing Reform Act of 1987 (FOOGLRA), Title 43 CFR 3120.1-2(a), and BLM Instruction Memorandum 2010-117, the BLM Wyoming State Office (WSO) conducts a quarterly competitive lease sale to sell available oil and gas lease parcels. A Notice of Competitive Lease Sale listing parcels to be offered at the auction is published by the BLM WSO in local newspapers at least 90 days before the auction is held. Lease stipulations applicable to each parcel are specified in the sale notice. The decision as to which public lands and minerals are open for leasing and what leasing stipulations may be necessary, based on information available at the time, is made during the land use planning process. Surface management of non-BLM administered land overlaying federal minerals is determined by BLM in consultation with the appropriate surface management agency or the private surface owner.

As part of the August 2012 lease sale preparation process the BLM's WSO submitted the preliminary parcel list to the High Plains DO which included the Buffalo Field Office (Buffalo FO), Casper Field Office (Casper FO) and the Newcastle Field Office (Newcastle FO) for review and processing. The respective Field Office (FO) staffs, in coordination and consultation with the District Office (DO), reviewed the parcels to determine if they are in areas open to leasing. Each FO made recommendations to the High Plains DO. These recommendations were reviewed, and where appropriate, stipulations were included or additional stipulations added; determined if new information is available since the land use plan was approved; determined if appropriate consultations have been conducted or if additional consultations are needed; and if there were special resource conditions of which potential bidders should be made aware. This single comprehensive EA was prepared by the High Plains DO to document this review, as well as to disclose the affected environment, the anticipated impacts, the mitigation of impacts, and the recommended lease parcel disposition for all field offices. This EA will be available to the public for review for 30 days. Substantive comments and responses to those comments will be found in Appendix F of this document. Public comments will be reviewed and taken into consideration in the completion of the final EA. The final EA with a list of available lease parcels and stipulations will be returned to the WSO and will be made available to the public through a Notice of Competitive Lease Sale.

As mentioned previously, this EA documents the High Plains DO, Buffalo FO, Casper FO, and Newcastle FO review of the 99 parcels containing 38,643 Federal mineral acres and 12,374 Federal surface acres as depicted in the table below.

Table 1.1 Federal Mineral Acres and Federal Surface Acre

Field Office	Number Parcels	Federal Mineral Acres	Federal Surface Acres
Buffalo FO	6	6,288	2,249
Casper FO	76	26,506	9,155
Newcastle FO	17	5,849	970
Total	**99**	**38,643**	**12,374**

In the preliminary parcel list submitted to the High Plains DO by the WSO, Parcel WY-1208-062 was listed as inside both Buffalo FO and Casper FO boundaries. Geographical Information System (GIS) data revealed that parcel WY-1208-062 is inside the Casper FO boundary and therefore was deleted from the Buffalo FO preliminary parcel list and retained on the Casper FO parcel list. Wyoming State Office (WSO) deleted Parcel WY-1208-051 from the preliminary parcel lease lists because it is in an existing lease.

This EA also serves to verify conformance with the approved Buffalo, Casper and Newcastle Resource Management Plans and provides the rationale for attaching stipulations to specific parcels, offering a parcel for lease, deferring a parcel or deleting a parcel from the lease sale.

1.3 Purpose and Need for the Proposed Action

The purpose of the competitive oil and gas lease sale is to meet the growing energy demands of the United States public through the sale and issuance of oil and gas leases. Continued sale and

issuance of lease parcels is necessary to maintain economical production of oil and gas reserves owned by the United States.

The need for the competitive oil and gas lease sale is established by the Federal Oil and Gas Leasing Reform Act of 1987 to respond to Expressions of Interest, the Federal Land Policy Management Act, and Mineral Leasing Act of 1920 (MLA), as amended. BLM's responsibility under the Mineral Leasing Act of 1920 (MLA), as amended, is to promote the development of oil and gas on the public domain, and to ensure that deposits of oil and gas owned by the United States shall be subject to disposition in the form and manner provided by the MLA under the rules and regulations prescribed by the Secretary of the Interior, where applicable, through the land use planning process.

Decision to be Made: The BLM will decide whether or not to offer and issue the nominated parcels of the High Plains DO portion at the August 2012 Competitive Oil and Gas Lease Sale and if so, under what terms and conditions.

1.4 Conformance with BLM Land Use Plan(s)

Pursuant to 40 CFR 1508.28 and 1502.21, this EA tiers to and incorporates by reference the information and analysis contained in the following three plans: the Buffalo Resource Management Plan (Buffalo RMP) and Final Environmental Impact Statement (FEIS) (1985) and the RMP/Record of Decision (ROD) approved in October 1985; the Casper Resource Management Plan (Casper RMP) and Final Environmental Impact Statement (FEIS) (June 2007) and the RMP/ROD approved in December 2007; the Newcastle Resource Management Plan (Newcastle RMP) and Final Environmental Impact Statement (FEIS) (June 1999) and the RMP/ROD approved in August 2000 – to include FEIS and or RMP supplements or amendments, if any.

Buffalo RMP/ROD: According to the Buffalo RMP/ROD, page 16, "MM-7: Continue to lease and allow development of federal oil and gas in the Buffalo Resource Area." The document goes on to state that "Oil and Gas leasing and development will be subject to the standard stipulations of the Wyoming BLM and to other mitigation of surface disturbance as may be necessary."

Casper RMP/ROD: According to the Casper RMP/ROD, page 2-15, Goal MR:2.1 states "Maintain oil and gas leasing, exploration, and development, while minimizing impacts to other resource values;" decision 2002 "Parcels nominated for potential oil and gas leasing will be reviewed. Any stipulations attached to these parcels will be the least restrictive needed to protect other resource values;" and decision 2004 "The Casper Field Office is open to mineral leasing, including solid leasables and geothermal, unless specifically identified as administratively unavailable for the life of the plan for mineral leasing. These open areas will be managed on a case-by-case basis." Decision 7046 of the Casper RMP states that the Sand Hills Management Area is administratively unavailable for oil and gas leasing and geophysical exploration. The Sand Hills Management Area (MA) is located northeast of Casper, Wyoming encompassing approximately 17,633 acres of BLM-administered lands. The area is comprised of large stabilized sand dunes and the associated vegetation communities. The Sand Hills MA was established in order to maintain the integrity of vegetation and to protect highly erosive soils and

watershed values. Parcel WY-1208-080 was located in the Sand Hills MA and is administratively unavailable for leasing.

Newcastle RMP/ROD: According to the Newcastle RMP/ROD, page 12, "Management Actions: Federal oil and gas leases will be issued with appropriate stipulations for protection of other resource values."

The Buffalo, Casper, and Newcastle RMPs provide specific stipulations that would be attached to new leases offered in certain areas or occurring within particular resources. These stipulations will be detailed further in this EA.

Of the 99 parcels in the Buffalo, Casper, and Newcastle Field Offices nominated for leasing, one parcel in the Casper FO, Parcel WY-1208-080 (437 Federal mineral acres and 437 Federal surface acres), is located in the Sand Hills Management Area (MA) and is administratively unavailable for oil and gas leasing for the life of the Casper RMP. Reservoir Management Group (RMG) was contacted for possible drainage issues on parcel WY-1208-080 and reported that the area does not have any drainage issues. Therefore 98 parcels in the Buffalo, Casper, and Newcastle Field Offices are available for leasing and are evaluated in this EA.

1.5 Relationship to Statutes, Regulations, or Other Plans

Purchasers of oil and gas leases are required to obey all applicable federal, state, and local laws and regulations including obtaining all necessary permits required should lease development occur.

Buffalo FO, Casper FO, and Newcastle FO wildlife biologists reviewed each parcel prior to it being offered for sale. Individual parcels may contain threatened, endangered, candidate, or BLM sensitive species (Section 3.0 and Appendices A and B, Interdisciplinary Appendix A, ID Team Checklists). The administrative act of offering and subsequent issuance of oil and gas leases is consistent with the decisions in the Buffalo, Casper, and Newcastle RMPs, including decisions relating to threatened, endangered, candidate, and BLM sensitive species. The proposed action of offering and issuing oil and gas leases is also consistent with the biological assessments and biological opinions for these RMPs. No further consultation with the U. S. Fish and Wildlife Service (FWS) is required.

Section 106 of the National Historic Preservation Act (NHPA) requires federal agencies to take into account the effects of their undertakings on historic properties (sites that are listed on or eligible for listing on the National Register of Historic Places). Oil and gas leasing is a federal undertaking which requires compliance with Section 106. Fluid mineral leasing implies surface disturbance which could adversely affect historic properties when parcels are developed. Although the exact nature of that disturbance is not known until a site specific plan is submitted to the BLM, which can occur several years after the parcel is leased. Typically, the High Plains DO meets its compliance with Section 106 of the NHPA for oil and gas leasing and development through a phased approach, which has three distinct decisions – land use planning, leasing, and development. At each phase, BLM narrows its focus as relevant to the action being analyzed, going from the large land use areas potentially subject to leasing to particular parcels to be

leased, and then, to the site-specific development decisions in which surface-disturbing activities may be approved.

In relation to fluid mineral leasing, the first phase of Section 106 compliance takes place during the land use planning process. Resource management plan (RMP) creation and land use planning decisions are made in consultation with the State Historic Preservation Officer (SHPO), tribes, cooperating agencies, and other interested parties. During the land use planning process, BLM seeks to identify and inventory historic properties, including traditional cultural properties significant to tribes, through consultation. The RMP for each FO describes and analyzes, on a very broad scale, potential impacts to known historic properties and includes management decisions that may protect historic properties through closures of certain areas to leasing or the formulation of protective lease stipulations. Surface use restrictions such as controlled surface use (CSU) or no surface occupancy (NSO) lease stipulations are also delineated in RMPs. The analysis performed during the RMP process is intended to identify and protect known historic properties that cannot be readily mitigated and due to its wide-ranging scale, does not include an intensive site specific field inventory component.

The second phase takes place as part of BLM's process of deciding whether to include individual fluid mineral lease parcels in competitive lease sales in areas that are designated as "open" through the RMP process. This analysis is often done in the context of a NEPA document, such as this EA, and in consultation with the SHPO, tribes, cooperating agencies, and other interested parties. The High Plains DO analyzes available information, including, but not limited to, information gathered and considered during the RMP process, for each parcel to consider whether the sale will result in "adverse effects" and to ensure that adequate lease stipulations are included. In some cases, the analyses in the RMPs may be dated or may not have considered new information on historic properties or recent changes to law, regulation or policy. The analysis in the second phase also considers any new information related to historic properties in the potential lease parcels. This phase, in part, is intended to identify historic properties that cannot be readily mitigated and to identify parcels that BLM may need to defer or delete from leasing lists. Depending on the particular resources identified, this analysis may not require intensive field inventory, especially in light of the uncertainty regarding the type and extent of surface disturbance associated with oil and gas development associated with a parcel. BLM will include the following cultural resource lease stipulation to any parcel it decides to offer:

> This lease may be found to contain previously unknown historic properties and/or resources protected under the National Historic Preservation Act (NHPA), American Indian Religious Freedom Act, Native American Graves Protection and Repatriation Act, E.O. 13007, or other statutes and executive orders. The BLM will not approve any ground disturbing activities that may affect any such properties or resources until it completes its obligations under applicable requirements of the NHPA and other authorities. The BLM may require modification to exploration or development proposals to protect such properties, or disapprove any activity that is likely to result in adverse effects that cannot be successfully avoided, minimized or mitigated.

The third phase involves the approval process for an APD or other site-specific activities related to oil and gas development. At this stage, a project proponent submits a site specific plan to the

FO detailing all proposed activities. BLM must analyze the potential effects that such activities could have on historic properties. Utilizing historic property information gathered through the two previous stages, BLM will seek to conduct, as appropriate, site-specific cultural resource inventories, gather additional information through consultation with SHPOs, tribes, and other interested parties, as well as the public, make eligibility determinations, analyze the potential effects and make adverse effect determinations, and seek to resolve any adverse effects through consultation. Completion of the Section 106 process may conclude through the execution of a Memorandum of Agreement or Programmatic Agreement. Additionally, the BLM would retain the ability to modify or disapprove any activity with potential adverse effects that cannot be successfully avoided, minimized, or mitigated as provided for in the cultural resource stipulation attached to the lease.

BLM field offices must base site specific lease stipulations (such as controlled surface use (CSU) or no surface occupancy (NSO)) and decisions to withdraw areas from leasing on decisions made within an RMP. RMPs are updated every 5 to 30 years and may not contain current information. If a decision maker determines a cultural resource is difficult or impossible to mitigate and wishes to apply lease stipulations or exclude the site from leasing, the RMP must be updated, amended, or a maintenance action performed prior to leasing.

As stated in 1.4 above, out of the 99 parcels nominated for leasing, one parcel in the Casper FO (WY-1208-080) is administratively unavailable for oil and gas leasing for the life of the Casper RMP. Therefore 98 parcels in the Buffalo, Casper, and Newcastle Field Offices are available for leasing. Offering the remaining 98 parcels for sale and subsequent lease would not be in conflict with any local, county, or state plans.

1.6 Identification of Issues

Analysis required by NEPA, as amended (Public Law 91-90, USC 4321 *et seq*.), was conducted by field office resource specialists who relied on site visits where access was available, personal knowledge of the areas involved, and/or review of existing databases and file information to determine if appropriate stipulations should be attached to specific parcels prior to being made available for lease.

The High Plains DO is predominantly split estate private surface and federal minerals. Of the 98 parcels available for leasing (a total of 38,206 Federal mineral acres and 11,937 Federal surface acres), 38 parcels are both wholly or partially federal surface and federal minerals (22,041 Federal mineral acres) while the other 60 parcels are entirely federal minerals underlying state or private surface (16,166 Federal mineral acres).

Field visits were performed on those parcels that the BLM had access or access was allowed by the surface owners. Fifteen parcels were visited using public access such as county or state roads. In the Buffalo FO, Parcels WY-1208-045, WY-1208-050, WY-1208-087 were visited. In the Casper FO, Parcels WY-1208-090, WY-1208-091, WY-1208-092, WY-1208-093, WY-1208-096 were visited. In the Newcastle FO, Parcels WY-1208-012, WY-1208-019, WY-1208-020, WY-1208-021, WY-1208-028, WY-1208-029, WY-1208-030 were visited. Pictures were taken at these fifteen parcels and where available, GPS coordinates were taken at those photo points. Geographical information system (GIS) data and digital Ortho photo quads (DOQQ) were used

regardless of whether or not the field teams could visit the parcels, but were predominantly relied on for review of the 83 parcels that could not be visited.

Offering and issuing oil and gas leases is strictly an administrative action, which, in and of itself, does not cause or directly authorize any surface disturbance. After a lease has been issued, the lessee has the right to use as much of the lease lands as is necessary to explore, drill for, mine, extract, remove, and dispose of the oil and gas resources (see 43 CFR 3101.1-2, Surface use rights). These post-leasing actions can result in surface disturbance.

As part of the lease issuance process, nominated parcels are reviewed against the appropriate land use plans, and stipulations are attached to mitigate known environmental or resource conflicts that may occur on a given lease parcel. As stated above, on-the-ground impacts would potentially occur when a lessee applies for and receives approval to explore, occupy, and drill on the lease. The BLM cannot determine whether a parcel offered for sale will be leased, or if it is leased, whether the lease will be explored or developed, or how the parcel may be explored or developed. According to one estimate by the BLM Wyoming State Office Reservoir Management Division, since 1969, 75,192 leases totaling 57,612,690 Federal mineral acres have been leased in Wyoming. Of those, 4,920 leases totaling 3,079,061 acres produced some type of oil or gas in sufficient quantities that the lease was held by production. Therefore 6.5 percent of the leases sold and 5.3 percent of the acreage was actually developed into production. Also according to the Tenth Circuit Court of Appeals, site-specific NEPA analysis is not possible absent concrete proposals. Filing an APD is the initial point at which a site-specific environmental appraisal can be undertaken (Park County Resource Council, Inc. v. U.S. Department of Agriculture, 10th Cir., April 17, 1987). Before the lessee files a notice of staking (NOS), an APD, or a field development plan, the BLM cannot reasonably determine where companies propose to develop wells on a given lease or even if a lease will be developed at all. Accordingly, additional separate NEPA analysis will be required at the development stage to analyze project-specific impacts associated with exploration and development of the lease. That site-specific environmental documentation would address the site-specific analysis for each proposed well location. Additional conditions of approval (mitigation) may be applied at that time.

Interdisciplinary (ID) teams consisting of a multi-disciplinary group of resource specialists for each FO as well as the High Plains DO were formed to review the parcels proposed for sale and subsequent leasing. Appendix A, Interdisciplinary Team Checklists, contains all resources within the given FO and indicates whether the resource is not present (NP), present but not impacted (NI), or present with the potential for impact (PI). Those resources that were documented as NP or NI were eliminated for further analysis as stated in section 1.7 below with the rational listed either in that section or under the column 'Rationale for Determination' in Appendix A, Interdisciplinary Team Checklists. Issues that were identified in Appendix A, Interdisciplinary Team Checklists as PI and further discussed in this EA are air resources (including air quality, greenhouse gases, and visibility), cultural resources, coal, paleontological, recreation, socioeconomics, visual resource management (VRM), water resources and wildlife resources (including threatened and endangered (T&E) and BLM sensitive species). In some cases the RMP added stipulations for these resources and those stipulations are detailed in Chapter 3. Only those issues that were not addressed sufficiently in the tiered RMP EISs, where there is new information or BLM policy has changed are analyzed further in Chapter 4 of this

EA. The specifics of that new information or BLM policy change is explained in Chapter 3 of this document.

Traditional cultural properties (TCPs), sacred sites, or other areas that are of concern to Indian tribes have the potential to be impacted by oil and gas development. The High Plains DO took part in general discussions related to oil and gas leasing in November of 2010, May of 2011 and June of 2011 with representatives from the Cheyenne River Sioux, Rosebud Sioux, Crow Creek Sioux, Lower Brule Sioux, Oglala Sioux, Sisseton Wahpeton Oyate, Yankton Sioux, Flandreau Santee, Fort Peck and Northern Cheyenne Tribes. The tribes suggested that BLM consider their concerns with oil and gas leasing and any of their comments on this EA separately from comments received by the public and they voiced concern with the potential of BLM revealing sensitive information in relation to sacred sites. BLM must consider all comments on this EA regardless of the source, but BLM is also required to make additional efforts to hear the concerns of tribes and to keep sensitive information confidential. The tribes also suggested BLM address potential impacts to TCPs and sacred sites prior to issuance of oil and gas leases. The tribes contended that inventories performed by tribal surveyors are necessary to identify all resources that are important to tribes prior to leasing any parcel. They indicated that sites which archeologists interpret as stone circles or cairns may have spiritual significance that non-Indians cannot properly identify. Native American burials were pointed out as especially sensitive sites that should be avoided by all surface disturbing activities. The tribes also argued that mitigation may be impossible for certain TCPs or sacred sites, and it is counterintuitive to lease oil and gas without prior knowledge of such sites. However, the High Plains DO has made a reasonable effort to identify known TCPs and sacred sites in consultation with the SHPO and tribes during the land use planning process and during the analysis for this document; intensive field inventories covering entire lease parcels for this proposed lease sale is unnecessary to satisfy BLM's Section 106 obligations. Additionally, the special lease stipulation related to NHPA compliance gives BLM decision makers the discretion to modify or disapprove any project specific proposals that could potentially disturb TCPs or sacred sites.

1.7 Issues Considered but Eliminated from Further Analysis

The following issues were identified but eliminated from further analysis as described. Appendix A, Interdisciplinary Team Checklists, has a comprehensive listing by FO of what resources were identified for this EA and the rationale for whether or not they were included in this document.

The act of offering for sale these Federal mineral leases produces no direct, indirect, or cumulative impacts, except where noted above in Section 1.6 and in Chapter 3, to the following resources beyond those detailed within the respective FO RMP: areas of critical environmental concern, environmental justice, farmlands, floodplains, fuels and fire management, hydrologic conditions, invasive species and noxious weeds, lands, realty and access, livestock grazing and rangeland health, socioeconomics, vegetation, visual resources, wastes, water quality, wetlands and riparian zones, wild and scenic rivers, or woodland and forestry. The subsequent development of the lease would require an APD and/or sundry notice and, in some cases, a right-of-way application to access and transport production to or from the lease, which would all require more site-specific review. Therefore, these resources will not be discussed further in this document.

The analysis of climate change is in its formative phase. It is not feasible to know with certainty the net impacts from the contribution of the proposed action on climate. The inconsistency in results of scientific models used to predict climate change at the global scale coupled with the lack of scientific models designed to predict climate change on regional or local scales, limits the ability to quantify potential future impacts of decisions made at this level. Greenhouse gases are analyzed in this document as it relates to the overall climate change analysis, but climate change alone will not be analyzed further in this document.

The proximity to existing and proposed Renewable Energy Development, specifically Wind Development, was screened by the Casper FO. The Casper FO determined the following:

- Parcels WY-1208-090, WY-1208-091, WY-1208-092, and WY-1208-093 contain federal acreage (1,520 acres of both Federal mineral and surface acres) within Wind Development Site Testing.
- Parcel WY-1208-079 contains federal acreage adjacent to Wind Development Site Testing.
- Parcel WY-1208-077 contains 80 Federal mineral acres and 40 Federal surface acres within existing Wind Development.
- Parcels WY-1208-077 and WY-1208-084 are within one mile of a wind turbine.

Conflicts with wind development were eliminated from further analysis due to the fact that the lessee would have to abide by prior existing rights. Thus, if any conflicts were to occur, they would have to be addressed by the lessee, the landowner and the surface managing agency in coordination with the BLM and the wind development company at the time of proposed exploration, development, and drilling.

The FOs screened each parcel for wilderness, wilderness study areas, and lands with wilderness characteristics. Screening criteria and the results are listed in Appendix B, Leasing Screens, by respective FO. Buffalo, Casper, and Newcastle FOs found that all of their parcels do not meet the first criteria of the screen [more than 5,000 acres of roadless land (yes/no)]; therefore do not qualify.

The parcels were evaluated against the approved leasing reform implementation plan. None of the parcels in the High Plains DO are within any Master Leasing Plan (MLP) areas as submitted by the public and determined by the BLM Wyoming State Director. For this reason, MLPs will not be considered for analysis in this document. Refer to Appendix D, which contains MLP screens for each Field Office.

Parcels WY-1208-034, WY-1208-035, WY-1208-036, WY-1208-037, contain Department of Defense Surface Estate. These parcels will be deferred until the Casper FO can amend their RMP to account for these lands and the conflicts of mineral development with military surface use.

1.8 Public Participation

A press release announcing the availability of the EA for comments was e-mailed to local media on <Date>. The press release stated that the comment period for the EA would run until <Date>.

In addition, informational postcards were mailed to affected landowners and Native American tribes on or about <Date>. As required by the BLM leasing policy, where parcels are split estate, a notification letter notifying them of the EA review and possibility to comment was sent to the surface owner based on the surface owner information provided by the party submitting the Expressions of Interest (EOI). For an overview of the comments and responses see section 5.4.3 and for the specific comments see Appendix F, Comments and Responses.

1.9 Summary

This Chapter presents the purpose and need for sale of those parcels within the High Plains DO portion of the August 2012 Competitive Oil and Gas Lease Sale, as well as relevant issues. Those issues are elements of the human environment that could be affected by the administrative actions of offering and issuance of leases that were not previously addressed in the tiered RMP EISs, for which new BLM policy has changed or for which new information exists. In order to meet the purpose and need of the High Plains DO portion of the August 2012 Competitive Oil and Gas Lease Sale in a way that resolves the issues, the BLM has considered a range of alternatives. These alternatives are presented in Chapter 2. Chapter 3 gives a description of the affected environment for each resource identified and stipulations attached to those parcels by resource. The potential environmental impacts or consequences to each resource resulting from implementation of each alternative considered in detail are analyzed in Chapter 4.

Chapter 2

Proposed Action and Alternatives

2.1 Introduction

The High Plains DO received nominations for 99 parcels (38,643 Federal mineral acres and 12,374 Federal surface acres) for the August 2012 Competitive Oil and Gas Lease Sale. Out of the 99 parcels nominated for leasing, one parcel is unavailable for leasing for the life of the Casper RMP. As described in Chapter 1, four (4) parcels with surface acreage owned by the Department of Defense will be deferred and not analyzed in this document. Out of the 94 parcels analyzed in this EA, 6 parcels are administered by the Buffalo FO, 71 parcels are administered by the Casper FO and 17 parcels are administered by the Newcastle FO. Therefore 94 parcels (35,658 Federal mineral acres and 10,418 Federal surface acres) will be analyzed in this document. None of the remaining parcels fell within any areas designated as unavailable for leasing in any of the three plans (see Section 1.5). Federal mineral and Federal surface acres for parcels offered in Alternatives A, B and C are shown in Table 2.1 below.

Table 2.1 Parcels Offered for Alternatives A, B, and C

Offered	Number Parcels	Federal Mineral Acres	Federal Surface Acres
Alternative A	0	0	0
Alternative B	83*	29,890	5,548
Alternative C	94	35,658	10,418

*****Two parcels are partial deferrals resulting in discrepancy totals.

2.2 Common to All Alternatives

Lease stipulations will be applied to each parcel uniformly across all alternatives by Field Office to conform with each RMP. This mitigation has been placed in Chapter 3, the Affected Environment; therefore, the analysis in Chapter 4 will focus on the differences between the alternatives rather than the additions of mitigation.

2.3 Alternative A – No Action

The BLM NEPA Handbook (H-1790-1) states that for EAs on externally initiated proposed actions, the No Action Alternative generally means that the proposed action would not take place. In the case of a lease sale, this would mean that an expression of interest to lease (parcel nomination) would be deleted. The No Action alternative would delete all 94 parcels from the High Plains DO portion of the August 2012 Competitive Oil and Gas Lease Sale.

Any ongoing oil and gas development as well as any other land uses would continue on surrounding federal, private, and state leases.

Selection of the No Action Alternative would not preclude the re-nomination of a deleted parcel from future sale as long as the area remains open to fluid mineral leasing.

2.4 Alternative B – Proposed Action

Alternative B would offer 83 of the 94 parcels currently analyzed in this EA for the High Plains DO portion of the August 2012 Competitive Oil and Gas Lease Sale. The other 13 parcels would be deferred as shown in Tables 2.3, 2.4 and 2.5 below and explained in the text. Two of the 13 deferred parcels are partial deferrals where a portion of the parcel is deferred and a portion of the parcel is offered for lease. The two partially deferred parcels have 200 Federal mineral acres and 200 Federal surface deferred, while 1,721 Federal mineral acres and 1,721 Federal surface acres will be offered for lease.

Table 2.2 Federal Acres Offered and Deferred in Alternative B

Alternative B	Number Parcels	Federal Mineral Acres	Federal Surface Acres
Offered	83*	29,890	5,548
Deferred	13	7,490	5,960

***** Two parcels are partial deferrals resulting in discrepancy totals.

Table 2.3 Deferrals due to Wildlife Concerns

Number	Parcel Number	Field Office	Deferred Mineral Acres	Reason for Deferral
1	WY-1208-045	Buffalo	320	Greater Sage-grouse Connectivity Area
2	WY-1208-050 in Part	Buffalo	40	Greater Sage-grouse Core Area
3	WY-1208-087	Buffalo	2207	Greater Sage-grouse Core Area
4	WY-1208-090	Casper	480	Greater Sage-grouse Core Area
5	WY-1208-091	Casper	640	Greater Sage-grouse Core Area
6	WY-1208-092	Casper	640	Greater Sage-grouse Core Area
7	WY-1208-093	Casper	160	Greater Sage-grouse Core Area
8	WY-1208-096	Casper	2080	Greater Sage-grouse Core Area
9	WY-1208-097	Casper	280	Greater Sage-grouse Core Area
10	WY-1208-100 in Part	Casper	160	Greater Sage-grouse Core Area
			Total: 7,007	

Two entire parcels and one partial parcel comprising 2,567 acres in the Buffalo FO are recommended for deferral pending revision of the Buffalo RMP/EIS. Parcel WY-1208-050 is recommended for deferral in part (Table 2.3). The mitigation measures for Greater Sage-grouse in the current Buffalo RMP do not correspond to the core area strategy outlined in the Governor's Executive Order, 2011-5, and this deferral would reserve decision space for Greater Sage-grouse core/connectivity areas for the RMP revision, allowing a broader and more comprehensive analysis of range-wide impacts consistent with federal and state conservation goals for the species. The BLM's Land Use Planning Handbook (H-1601 1) states (page 47): "During the amendment or revision process, the BLM should review all proposed implementation actions through the NEPA process to determine whether approval of a proposed

action would harm resource values so as to limit the choice of reasonable alternative actions... Even though the current land use plan may allow an action, the BLM manager has the discretion to defer or modify proposed implementation-level actions ... " At that time these parcels would be re-evaluated to determine if they can be offered and, in consideration of the range of alternatives, designated preferred alternative in the Draft EIS.

Six entire parcels and one partial parcel totaling 4,440 acres in the Casper FO are located in a Greater Sage-grouse core area and are recommended for deferral. The parcels in the Casper FO are recommended for deferral until completion of the Sage Grouse RMP Amendment.

Table 2.4 Deferrals due to Lands and Realty (Camp Guernsey Land Exchange)

Number	Parcel Number	Total Mineral Acres	Reason for Deferral
1	WY-1208-033	160	Camp Guernsey Transfer Proposal
2	WY-1208-038	160	Camp Guernsey Transfer Proposal
Total		**320**	

The Wyoming Army National Guard is also in continued discussions with the BLM, Department of Defense and Congressional representatives about a possible legislative transfer of lands within the boundaries of Camp Guernsey. These discussions are ongoing therefore parcels WY-1208-033 and WY-1208-038 are recommended for deferral until the details of that transfer have been decided.

Table 2.5 Deferrals due to Cultural Concerns

Number	Parcel Number	Total Mineral Acres	Reason for Deferral
1	WY-1208-033	160	Prehistoric Habitation
2	WY-1208-087	2208	Prehistoric Burial
Total: 2		**2,368**	**2 historic properties in 2 parcels**

Two parcels are deferred in order to collect and analyze additional cultural resource information. One parcel (WY-1208-033) in the Casper FO contain historic properties that may be contributing portions of the Spanish Diggings Landscape and are deferred since removal of the areas from consideration for leasing or application of lease stipulations may be necessary to adequately protect important resource values. Deferral is necessary in order for the Casper FO to consider an RMP amendment or maintenance action addressing land use allocations in relation to the sites. One parcel (WY-1208-087) in the Buffalo FO contains a prehistoric burial and removing the area from leasing or application of additional lease stipulations may be necessary to adequately protect important resource values. Deferral is necessary in order for the Buffalo FO to complete an RMP revision that will address land use allocations in relation to the burial.

One parcel in Casper FO, WY-1208-053 is recommended for deferral due to proposed coal exploration activity in the Antelope Mine area pending a lease by application for the purpose of protecting the first in time valid existing rights of the coal lessee.

2.5 Alternatives C – Offer All Parcels for Sale

Alternative C will offer all 94 parcels for sale and subsequent leasing as compared to Alternative B, which offered 83 parcels to be leased and the other 13 parcels were recommended for deferral. All other aspects of this alternative are the same as the proposed action. Federal mineral and Federal surface acres offered and deferred for Alternative C are shown in Table 2.6 below.

Table 2.6 Federal Acres Offered and Deferred in Alternative C

Alternative C	Number Parcels	Federal Mineral Acres	Federal Surface Acres
Offered	94	35,658	10,418
Deferred	0	0	0

2.6 Alternatives Considered, but Eliminated from Further Analysis

No other action alternatives were considered by the three FO ID teams or the High Plains DO team.

Chapter 3

Affected Environment

3.1 Introduction

This Chapter presents the affected environment (*i.e.,* the physical, biological, social, and economic values and resources) identified in the three FO Interdisciplinary Team Checklists (IDTCs) which can be found in Appendix A, Interdisciplinary Team Checklists, and presented as issues in Chapter 1 (Section 1.6) of this EA. This is also where any mitigation is applied for each parcel based on the decisions from the respective RMP. This Chapter provides the baseline for comparison of alternatives for impacts and consequences described in Chapter 4. Refer to Appendix B, which provides a High Plains DO summary of stipulations applied by parcel.

3.2 General Setting

The proposed lease parcels are located in Campbell, Converse, Crook, Goshen, Johnson, Natrona, Niobrara and Platte, and Weston Counties in Wyoming. The area is characterized by somewhat flat rolling prairie with breaks and steep gullies near major hydrologic features.

3.3 Resources/Issues Identified for Analysis

3.3.1 Air Resources

In addition to the air quality information in the RMPs, new information about greenhouse gases (GHGs) and their effects on national and global climate conditions has emerged. On-going scientific research has identified the potential impacts of GHG emissions such as carbon dioxide (CO2), methane (CH4), nitrous oxide (N2O), water vapor; and several trace gases on global climate. Through complex interactions on a global scale, GHG emissions cause a net warming effect of the atmosphere, primarily by decreasing the amount of heat energy radiated by the earth back into space. Although GHG levels have varied for millennia (along with corresponding variations in climatic conditions), industrialization and burning of fossil carbon sources have caused GHG concentrations to increase measurably, and may contribute to overall climatic changes.

This EA incorporates an analysis of the contributions of the proposed action to GHG emissions and a general discussion of potential impacts to climate. Air Resources include climate, climate change, air quality, air quality-related values (including visibility and atmospheric deposition), noise and smoke management. Therefore, NEPA requires that the BLM must consider and analyze the potential effects of BLM and BLM-authorized activities on air resources as part of the planning and decision-making process.

3.3.1.1 Air Quality

The U.S. Environmental Protection Agency (EPA) established air quality standards (NAAQS) for criteria pollutants. Criteria pollutants include carbon monoxide (CO), nitrogen dioxide

(NO2), ozone (O3), particulate matter (PM10 and PM2.5), sulfur dioxide (SO2), and lead (Pb). Air pollutant concentrations greater than the NAAQS would represent a risk to human health.

EPA has delegated of air quality to the State of Wyoming and is administered by the Department of Environmental Quality (WDEQ), State of Wyoming. Wyoming Ambient Air Quality Standards (WAAQS) and NAAQS identify maximum limits for concentrations of criteria air pollutants at all locations to which the public has access. The WAAQS and NAAQS are legally enforceable standards. Concentrations above the WAAQS and NAAQS represent a risk to human health that, by law, require public safeguards be implemented. State standards must be at least as protective of human health as federal standards, and may be more restrictive than federal standards, as allowed by the Clean Air Act.

The counties that lie within the jurisdictional boundaries of the High Plains DO are classified as in attainment of all state and national ambient air quality standards as defined in the Clean Air Act of 1977, as amended. Modeling conducted to date by the WYDEQ does not indicate that air quality is likely to exceed any limits specified by the Clean Air Act in the near future.

Various state and federal agencies monitor air pollutant concentrations and visibility throughout Wyoming. Table 3.1 lists the available air quality monitoring sites within the High Plains DO and relevant sites nearby. The WDEQ operates a PM10 monitors as part of the State and Local Monitoring Site (SLAMS) network). Monitoring other monitoring sites includes several IMPROVE monitors and BLM administered sites that are part of the Wyoming Air Resource Monitoring System (WARMS). Atmospheric deposition (wet) measurements of ammonium, sulfate, and various metals are taken at the Sinks Canyon, South Pass and Yellowstone Park sites, which the BLM operates as part of the National Acid Deposition Program (NADP).

Table 3.1 Air Quality Monitoring Sites Within the High Plains DO

County	Site Name	Type of Monitor Type	Parameter	Operating Schedule	Location	
					Longitude	Latitude
Campbell	Thunder Basin	SPM	O3, NOx & Met	Hourly	-105.3000	44.6720
	South Campbell County	SPM	O3, NOx, PM10 & Met	1/3 (PM10) & hourly (NOx & O3)	-105.5000	44.1470
	Belle Ayr Mine	SPM	NOx & PM2.5	1/3 (PM2.5) & hourly (NOx)	-105.3000	44.0990
	Wright	SPM	PM10	1/6	-105.5000	43.7580
	Gillette	SLAMS	PM10	1/6	-105.5000	44.2880
	Black Thunder Mine	SPM	PM2.5	1/3	-105.2000	43.6770
	Buckskin Mine	SPM	PM2.5	1/3	-105.6000	44.4720
	South Coal	WARMS	PM2.5 & Meteorology		-105.8378	44.9411

	Thunder Basin	IMPROVE	PM2.5, Nitrate, Ammonium, Nitric Acid, Sulfate, Sulfur Dioxide & Meteorology	1/3	-105.2874	44.6634
Johnson	Buffalo	WARMS	PM2.5, Nitrate, Ammonium, Nitric Acid, Sulfate, Sulfur Dioxide & Meteorology	1/3 (PM2.5) & 1/7 (others)	-106.0189	44.1442
	Juniper	WARMS	PM2.5 & Meteorology	1/3 (PM2.5)	-106.2289	44.2103
	Cloud Peak	IMPROVE	PM2.5, Nitrate, Ammonium, Nitric Acid, Sulfate, Sulfur Dioxide & Meteorology	1/3	-106.9565	44.3335
Sheridan	Sheridan - Highland Park	SLAMS	PM10 & PM2.5	1/3 (PM10); 1/3 & 1/6 (PM2.5)	-107.0000	44.8060
	Sheridan - Police Station	SLAMS	PM10 & PM2.5	1/1 (PM10) & 1/3 & 1/6 (PM2.5)	-107.0000	44.8330
	Arvada	SPM	PM10		-106.1000	44.6540
	Sheridan	WARMS	PM2.5, Nitrate, Ammonium, Nitric Acid, Sulfate & Sulfur Dioxide	1/3 (PM2.5) & 1/7 (others)	-106.8472	44.9336
Converse	Antelope Mine	SPM	NOx & PM2.5	1/3 (PM2.5) & hourly (NOx)	-105.4000	43.4270
Weston	Newcastle	WARMS	PM2.5, Nitrate, Ammonium, Nitric Acid, Sulfate, Sulfur Dioxide & Meteorology	1/3 (PM2.5) & 1/7 (others)	-104.1919	43.8731
	Newcastle	NADP	Wet deposition of ammonium, sulfate, metals	Weekly		

BLM assessed recent air quality conditions within the High Plains DO boundary by examining data collected by monitors in the area, supplemented by various monitors in neighboring planning areas, as summarized in Table 3.2. The examination of these data indicates that the current air quality for criteria pollutants in the High Plains DO is considered good in compliance with applicable NAAQS and WAAQS. Based on measurements in the area, visibility in the High Plains DO is considered excellent.

Table 3.2 Air Quality Conditions

Pollutant	Average Time	NAAQS ($\mu g/m^3$)	WAAQS ($\mu g/m^3$)	Representative Concentrations	
				(ug/m^3)	Year
Carbon Monoxide[8] (CO)	1 hour	40,000	40,000	1979	2005
	8 hours	10,000	10,000	931	2005
Nitrogen Dioxide (NO_2)[4]	Annual	100	100	0.004	2006
Ozone (O_3)[5]	8 hours	147	157	0.079	2008
Particulate Matter (PM_{10})[7]	24 hours	150	150		

	Annual	None	50	17	2008
Particulate Matter ($PM_{2.5}$)[4]	24 hours	35	35		
	Annual	15	15	4.52	2008
Sulfur Dioxide (SO_2) [6]	3 hours	1300[1]	1300		
	24 hours	365	260		
	Annual	80	60	0.6	2006

Sources: Wyoming DEQ 2004; EPA 2005
[1]Secondary standard only, as there is no 3-hour federal primary standard for SO2.
[2]Average not to be exceeded more than two times per year.
[3]Average not to be exceeded more than two times in any 5 consecutive days.
[4]Antelope Site 3, Converse County (56009081942602-1)
[5]To attain this standard, the 3-year average of the fourth-highest daily maximum 8-hour average O3 concentrations measured at each monitor within an area over each year must not exceed the standard. A year of O3 data is only considered if valid daily maximums are available for at least 75 percent of the ozone season
[6]Average filter pack concentrations for the Buffalo WARMS site
[7]City County Bldg Center And C Streets, Casper, WY (560250001)
[8]Data collected at Yellowstone National Park in 2005
NAAQS National Ambient Air Quality Standards
PM_{10} particulate matter less than 10 microns in diameter
WARMS Wyoming Air Resource Monitoring System
ug/m^3 micrograms per cubic meter
$PM_{2.5}$ particulate matter less than 2.5 microns in diameter
WAAQS Wyoming Ambient Air Quality Standards

3.3.1.2 Greenhouse Gas Emissions

Greenhouse gases that are included in the US Greenhouse Gas Inventory are: carbon dioxide (CO2), methane (CH4), nitrous oxide (N2O), hydrofluorocarbons (HFCs), perfluorocarbons (PFCs), and sulfur hexafluoride (SF6). CO2 and methane (CH4) are typically emitted from combustion activities or are directly emitted into the atmosphere.

Currently, the Wyoming Department of Environmental Quality (WDEQ) Air Quality Division (AQD) does not regulate greenhouse gas emissions, although these emissions are regulated indirectly by various other regulations.

Some greenhouse gases such as carbon dioxide occur naturally and are emitted to the atmosphere through both natural processes and human activities. Other greenhouse gases (e.g., fluorinated gases) are created and emitted solely through human activities. The primary greenhouse gases that enter the atmosphere as a result of anthropogenic activities include carbon dioxide (CO_2), methane (CH_4), nitrous oxide (N_20), and fluorinated gases such as hydro-fluorocarbons, per-fluorocarbons, and sulfur hexafluoride. These synthetic gases are GHGs that are emitted from a variety of industrial processes.

Several activities occur within the High Plains DO that may generate greenhouse gas emissions: Oil, gas, and coal development, large fires, livestock grazing, and recreation using combustion engines which can potentially generate CO_2 and methane. Oil and gas development activities can generate carbon dioxide (CO2) and methane (CH4). CO2 emissions result from the use of combustion engines, while methane can be released during processing. Wildland fires also are a source of other GHG emissions, while livestock grazing is a source of methane. A description of the potential greenhouse gas emissions associated with the proposed leasing activities is included in Chapter 4.

Of the parcels that have been nominated for the High Plains DO portion of the August 2012 Competitive Oil and Gas Lease Sale, all are located within areas defined as having high potential for occurrence of oil and gas (see RMP Reasonably Foreseeable Development scenarios (RFDs) for both Casper (page 49, Table 15) and Buffalo (page 69, Appendix C). Newcastle does not have an RFD but according to petroleum engineers and geologists within the BLM, Newcastle FO has the same potential for occurrence as the other offices as can be seen by the continued interest and development in oil and gas operations.

3.3.1.3 Visibility

There are several National Parks, National Forests, recreation areas, and wilderness areas within and surrounding the High Plains DO. Table 3.3 lists areas designated as Class I or Class II Areas. National Parks, National Monuments, and some state designated Wilderness Areas are designated as Class I. The Clean Air Act "declares as a national goal the prevention of any future, and the remedying of any existing, impairment of visibility in mandatory Class I Federal areas . . . from manmade air pollution." 42 U.S.C. § 7491(a) (1).25. Under the BLM Manual Section 8560.36, BLM lands, including wilderness areas not designated as Class I, are managed as Class II, which provides that moderate deterioration of air quality associated with industrial and population growth may occur.

Table 3.3 National Parks, Wilderness Areas, and National Monuments

Area Name	Closest Distance to High Plains District (miles)	Direction from the High Plains District	Clean Air Act Status of the Area
Badlands National Park	>100	East	Class I
Bridger Wilderness Area	90	West	Class I
Cloud Peak Wilderness Area	within	---	Class II
Devils Tower National Monument	within	---	Class II
Fitzpatrick Wilderness Area	100	West	Class I
Grand Teton National Park	>100	West	Class I
Jewel Cave National Monument	<20	East	Class II
North Absaroka Wilderness Area	>100	Northwest	Class I
Teton Wilderness Area	>100	Northwest	Class I
Washakie Wilderness Area	>100	Northwest	Class I

Table 3.3 National Parks, Wilderness Areas, and National Monuments

Area Name	Closest Distance to High Plains District (miles)	Direction from the High Plains District	Clean Air Act Status of the Area
Wind Cave National Park	<50	East	Class I
Yellowstone National Park	>100	Northwest	Class I

Source: NPS 2006

The BLM works cooperatively with several other federal agencies to measure visibility with the Inter-Agency Monitoring of Protected Visual Environments (IMPROVE) network. As noted above, data collected at the Thunder Basin National Grasslands and Cloud Peak Wilderness IMPROVE monitoring sites have been used indirectly to visibility in the High Plains DO. Figure 3.2 presents visibility data for the Thunder Basin IMPROVE site for the period 2004-2005, and Figure 3.3 presents visibility data for the Cloud Peak IMPROVE site for the period 2003-2007. The data for the two sites are consistent and show very good to excellent visibility ranges within the High Plains DO, even for the 20 percent haziest days. Although there are not enough data to discern trends at the Thunder Basin site, the five-year record at the Cloud Peak site does show a very slight degradation of visibility over this time period.

Figure 3.2 Annual Visibility (SVR) for the Thunder Basin IMPROVE site

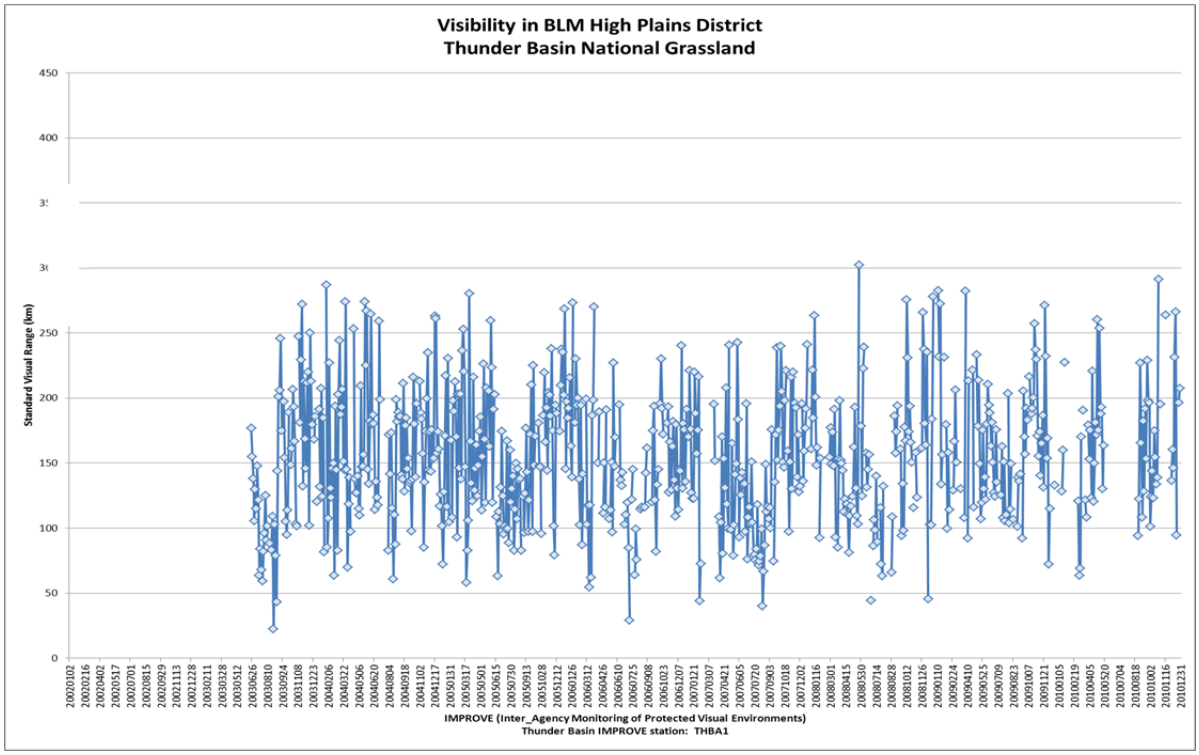

Source: IMPROVE 2009

Figure 3.3 Annual Visibility (SVR) for the Cloud Peak IMPROVE site

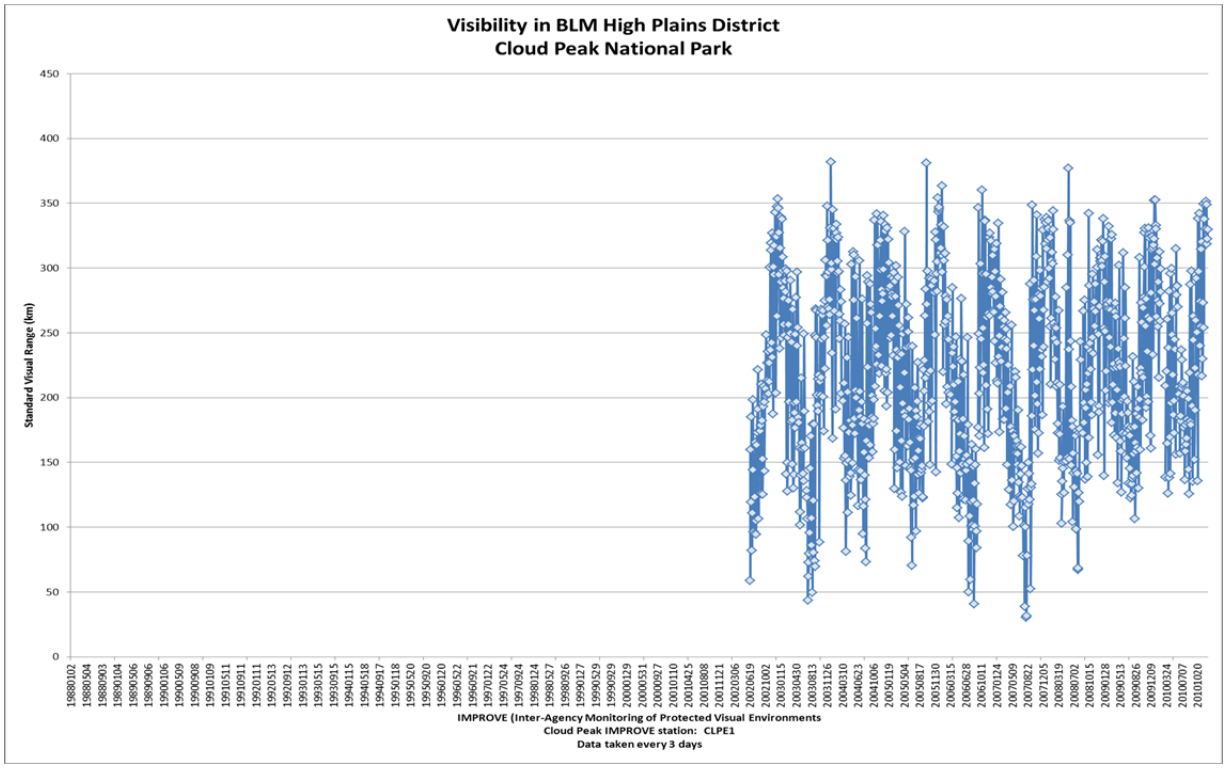

Source: IMPROVE 2009

In addition to visibility measurements within the High Plains DO, Figure 3.4 presents visibility estimates SVR for the Badlands National Park site, located east of the High Plains DO, for the period 1989 to 2005. This figure shows the annual average visual range estimates and the estimates for the 20 percent clearest days and 20 percent haziest days. The visibility estimates for the Badlands site are lower than those for the Thunder Basin and Cloud Peak sites, but no real trend in visibility is and this indicates a flat trend of SVR during this period at the Badlands monitor.

Figure 3.4 Annual Visibility (SVR) for the dlands National Park IMPROVE site

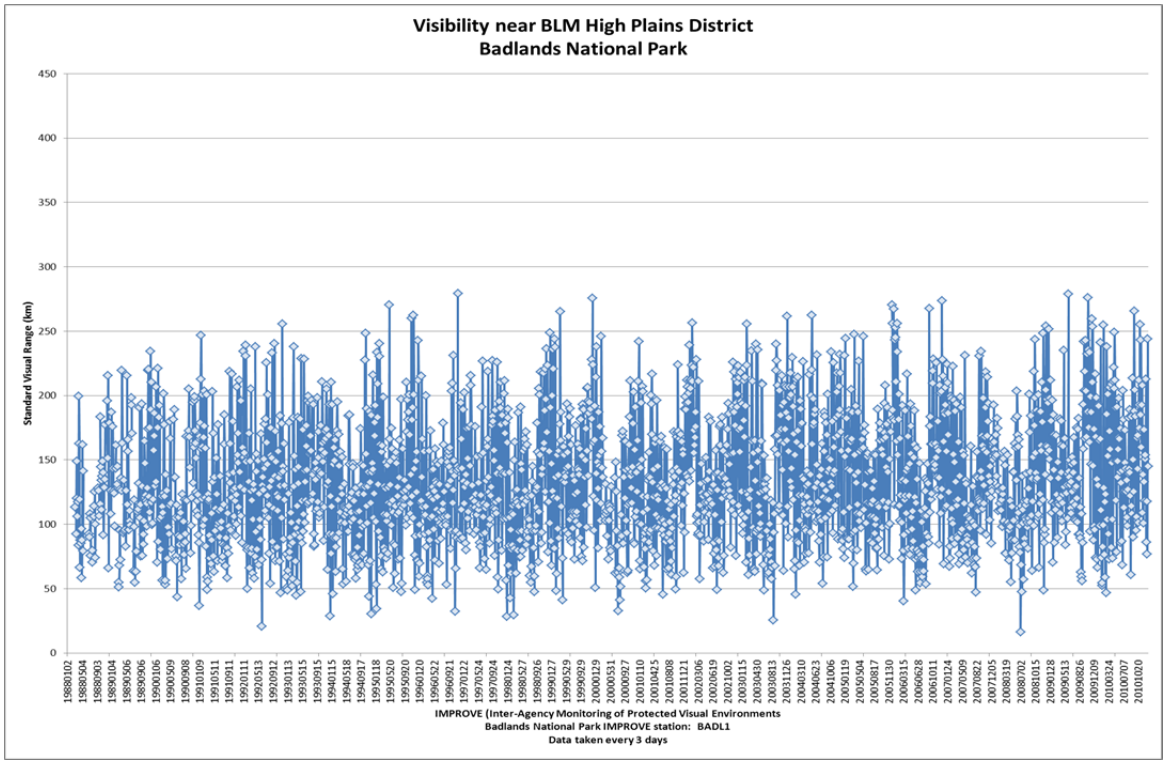

Source: IMPROVE 2009

3.3.2 Coal Resources

Parcel WY-1208-052 has been nominated over existing federal coal lease WYW-0321780 at Antelope Mine. The following controlled surface use stipulation will be applied to Parcel WY-1208-052:

> CSU (1)Surface use or occupancy shall not be allowed by oil and gas lessee(s), operating rights holder(s), and/or oil and gas operator(s) on this Federal oil and gas lease to conduct any oil and gas operation, including drilling for, removing, or disposing of oil and/or gas contained in the Federal coal lease WYW-0321780 unless a plan for mitigation of anticipated impacts is developed between the oil and gas and the coal lessees, and the plan is approved by the Authorized Officer; (2) as mapped on Casper Field Office GIS database; (3) for the purpose of protecting the first in time valid existing rights of the coal lessee, the Authorized Officer reserves the right to alter or modify any oil and gas operations on the lands described in this lease ensuring: a.) the orderly development of the coal resource by surface and/or underground mining methods; b.) coal mine worker safety; and/or c.)coal production rates or recovery of the coal resource. The oil and gas lessee(s), operating rights holder(s), and/or oil and gas operator(s) of this Federal oil and gas lease shall not hold the United States as lessor, coal lessee(s), sub-lessee(s), and/or coal operator(s) liable for any damage or loss of the oil and gas resource, including the venting of coal bed methane gas, caused by coal exploration or mining operations conducted on Federal coal lease WYW-0321780.

Parcel WY-1208-395 has been nominated over existing coal leases WYW-0321780 and WYW-177903 at Antelope Mine. The following controlled surface use stipulation will be applies to Parcel WY-1208-395:

> CSU (1)Surface use or occupancy shall not be allowed by oil and gas lessee(s), operating rights holder(s), and/or oil and gas operator(s) on this Federal oil and gas lease to conduct any oil and gas operation, including drilling for, removing, or disposing of oil and/or gas contained in the Federal coal leases WYW-0321780 & WYW-177903 unless a plan for mitigation of anticipated impacts is developed between the oil and gas and the coal lessees, and the plan is approved by the Authorized Officer; (2) as mapped on Casper Field Office GIS database; (3) for the purpose of protecting the first in time valid existing rights of the coal lessee, the Authorized Officer reserves the right to alter or modify any oil and gas operations on the lands described in this lease ensuring: a.) the orderly development of the coal resource by surface and/or underground mining methods; b.) coal mine worker safety; and/or c.) coal production rates or recovery of the coal resource. The oil and gas lessee(s), operating rights holder(s), and/or oil and gas operator(s) of this Federal oil and gas lease shall not hold the United States as lessor, coal lessee(s), sub-lessee(s), and/or coal operator(s) liable for any damage or loss of the oil and gas resource, including the venting of coal bed methane gas, caused by coal exploration or mining operations conducted on Federal coal leases WYW-0321780 & WYW-177903.

3.3.3 Cultural and Native American Resources

All parcels addressed in this EA, have the potential to contain historic properties including prehistoric and historic archaeological sites, TCPs, and sacred sites. File searches performed by individual field offices revealed that portions of the parcels have been previously inventoried for cultural resources but there are many areas that have not been inventoried. Prior inventories in or near the parcels located site types that include lithic scatters, large habitation sites, quarries, stone circle sites, cairns, a prehistoric burial, historic trash scatters, homesteading sites, historic trails, historic inscriptions, and a historic transmission line. The majority of the sites are not eligible, although numerous historic properties are present. Numerous prior consultations with several tribes indicated that Native American burials are sensitive sacred sites. Tribes have also indicated that avoidance of sites containing burials, in some cases by one mile, is necessary. Reviews of individual RMPs revealed that protective stipulations were applied to historic properties within proposed lease parcels described below:

Spanish Diggings Landscape:

> The Spanish Diggings Landscape is a nationally recognized area studied by archeologists for decades and is the subject of numerous scholarly articles. It is a concentration of prehistoric chert and quartzite quarries in an area approximately 36 miles by 36 miles in Goshen, Niobrara, Platte and Converse Counties. The landscape is loosely defined as a triangular area bound by the north by the Chicago & North Western railroad from Lusk to Orin, the southwest by the Chicago, Burlington & Quincy Railroad from Orin to the Platte-Goshen County

> line and the southeast from a straight line from the last described point to Lusk. The site was named by settlers in the 1880's who mistakenly attributed the large quarry pits to Spaniards in search of gold. The features are strongly associated with the Hartville Uplift which contains natural outcrops of quartzite and chert. Scientific investigations imply that the area was utilized for tool stone for over 11,000 years. Quarries are typically on ridges and slopes while associated workshops occupy ridges, slopes, and valleys. Known sites which may be associated with the quarrying activity in the area include stone circle sites, cairns, unusual stone alignments, burials, and camp sites. Archeologists identified material from Spanish Diggings several hundred miles from the source quarries. The quarry landscape covers an area of approximately 650 square miles, and it requires additional research to fully define its actual extent.

The Spanish Diggings landscape is in both Casper FO and Newcastle FO areas. In 1980 BLM received fluid mineral lease requests for an area within the landscape referred to as the "Main Quarry" in Platte County. BLM determined that the quarry site is a historic property, but did not make an eligibility determination for the greater extent of the landscape due to what was perceived as an unreasonably large and poorly defined area. BLM leased the fluid minerals beneath the site and attached an NSO stipulation. The portions of the landscape within Niobrara and Platte Counties were later determined to be historic properties (Platte County in 1990, Niobrara County in 2003). The Converse and Goshen County portions of the landscape are currently unevaluated.

Parcels WY-1208-012, WY-1208-022, WY-1208-033, WY-1208-034, WY-1208-035, WY-1208-036 and WY-1208-038 are within or are intersected by the Spanish Diggings Landscape boundary. Parcels WY-1208-033 and WY-1208-035 contain known historic properties and may be contributing portions of the Spanish Diggings Landscape.

Decision #5003 from the Casper RMP states:

> NSO on the 534-acre Spanish Diggings prehistoric quarry (48PL48).

The NSO applies to the Main Quarry area and was expanded to 3,937 acres in 2011 as a maintenance action (Plan Change No. 2011-05) resulting from information relating to quarry locations within the landscape that became available after approval of the RMP in 2007.

> The addition of 3,403 acres to the existing NSO for Spanish Diggings prehistoric quarry (48PL48) is warranted, as these acres have been determined, in consultation with Wyoming State Historic Preservation Officer (SHPO), as eligible for the National Register of Historic Places.

This stipulation will be applied to parcel WY-1208-017.

Oregon Trail, Bozeman Trail and Bridger Trail:

Four National Historic Trails (NHT) and other historic trails of regional and national significance cross the Casper FO. The four NHTs are formally known as the "Oregon-California-Mormon Pioneer-Pony Express Trail," but generically as the Oregon Trail

because the routes overlap in many areas. The NHTs are associated with sites such as Fort Caspar and Fort Laramie. These routes were major thoroughfares for westward expansion, military campaigns, and to the gold fields of California, Idaho, and Montana. John Bozeman's shorter route to the Montana mining area was one of the catalysts of the Plains Indian wars in the latter half of the nineteenth century. Additionally, the Texas Trail, the Cheyenne-Deadwood Stage Road, and other historic roads were routes important at a regional level, opening central Wyoming to settlement, commerce, agriculture, industry, and travel. Congress designated the Oregon and Mormon Pioneer trails as NHTs in November 1978. The purpose of that Act was to identify and protect the trails, along with their historic remnants and artifacts, for public use and enjoyment.

In 1863 John Bozeman scouted a route through the Powder River Basin that would provide a direct overland route for freight traffic and immigrants to the gold fields in western Montana. The later establishment of the Bozeman Trail and the efforts of the United States Army to protect travelers along the route led to "Red Cloud's War" between the United States Army and a combined force of Sioux, Cheyenne, and Arapaho. Although the US Army established several forts along the Bozeman Trail, it never fully succeeded in protecting travelers along the trail. The Fetterman Battle, near Fort Phil Kearney, resulted in the worst defeat of the U.S. Army at the hands of the Plains Indians as Fetterman and his entire command of 80 soldiers were killed. The Army eventually abandoned its occupation of the region with the signing of the second Treaty of Fort Laramie in 1868, which closed the Bozeman trail and ceded the area to the Sioux. The Bridger Trail through the Bighorn Basin was then primarily used as a safer alternative route to Montana.

Decision #5006 from the Casper RMP states:

A. NHTs and Other Historic Trails Where Setting Does Not Contribute to NRHP Eligibility.

1. Existing physical features and associated sites will be protected from physical impacts. There will be no surface disturbance on trail traces. As mapped in the Casper Field Office GIS database.
2. CSU within ¼ mile or the visual horizon, whichever is closer to ensure that surface-disturbing activities avoid trail remains and the lands immediately surrounding them. The protective zones are as mapped in the Casper Field Office GIS database.
3. ROW crossings at previously disturbed areas at right angles.. The setting associated with these historic trails will be managed in accordance with objectives for the VRM Class established for the areas (as mapped in the Casper Field Office GIS database).

B. Where Historic Setting Contributes to NRHP Eligibility

1. Existing physical features and associated sites will be managed so that the trail trace and associated sites will be protected from physical impacts.
2. CSU will extend to the viewshed foreground (out to a maximum of 3 miles) or the visual horizon, whichever is closer to ensure that surface-disturbing activities avoid trail remains and the lands immediately

surrounding them. The protective zones are as mapped in the Casper Field Office GIS database. Management guidelines are summarized below:

- ROW crossings at previously disturbed areas at right angles
- Mineral leasing will continue with a CSU stipulation
- Fences and range improvements will be permitted if impacts mitigated.

3. The historic setting associated with these trails will be managed to maintain the existing character of the landscape. Accordingly, the viewshed foreground (out to a maximum of 3 miles) will be managed as follows:

- VRM Class II
- Mineral leasing will continue with CSU stipulation.

4. NHTs will be managed as VRM Class II until inventories are completed. Segments not contributing overall eligibility will be managed as Class III.

The CSU stipulation referenced in B. 2 above will be applied to parcels WY-1208-017, WY-1208-018, WY-1208-036, WY-1208-037, WY-1208-068, WY-1208-084, and WY-1208-097.

Decision #7078 from the Casper RMP states:

> No surface development will be permitted on selected parcels along the Bozeman Trail in Converse County. Refer to Appendix W for legal locations. Additional parcels or segments will be added as inventory and evaluation disclose suitable trail segments.

The NSO stipulation referenced above will be applied to parcel WY-1208-068, which is within the Holdup Hollow parcel.

3.3.4 Paleontology

Fossils generally are considered to be scientifically noteworthy if they are unique, unusual, rare, diagnostically or stratigraphically important, or add to the existing body of knowledge in a specific area of science. Most paleontological resources occur in sedimentary rock formations. Although experienced paleontologists generally can predict which formations may contain fossils and what types of fossils may be found based on the age of the formation and its depositional environment, predicting the exact location where fossils may be found is not possible. The BLM utilizes the Potential Fossil Yield Classification (PFYC) system to classify the potential to discover or impact important paleontological resources. PFYC is based on the likelihood of geologic formations to contain important paleontological resources using a scale of 1 (very low potential) to 5 (very high potential). The PFYC is intended to help determine management and mitigation approaches for leasing and surface-disturbing activities. The potential for mitigation efforts is typically aimed at higher-potential formations (class 4 and 5).

The Upper Cretaceous Lance Formation (PFYC Class 5) can contain a diverse extinct fauna including tyrannosaurs and other theropods, ankylosaurs, hadrosaurs and other ornithopods, ceratopsians, and pachycephalosaurs, and pterosaurs, as well as a variety of mammals, reptiles,

amphibians, birds, and fish. Portions of the formation are exposed within each of the three field offices and there have been numerous significant finds within the Newcastle FO.
The following stipulation will be applied to leases in the Newcastle FO which occur within the Lance Creek Formation:

> CSU (1) Surface occupancy or use may be restricted or prohibited if paleontological sites exist unless paleontological sites are avoided or the operator and surface managing agency arrive at an acceptable plan for mitigation of anticipated impacts; (2) as mapped on the Newcastle Field Office GIS database; (3) protecting Lance Creek Fossil Area paleontological values.

This stipulation is based on two decisions from the Newcastle RMP relating to mitigation of paleontological resources (see Newcastle FO RMP, page 14). The stipulation has also been applied to numerous parcels since at least August of 1998. The stipulation will be applied to 3 parcels: WY-1208-016, WY-1208-020 and WY-1208-021.

3.3.5 Recreation and Special Management Areas

Recreational use of the available parcels and the surrounding areas is typically for hunting, fishing, camping, sightseeing, driving for pleasure, off-highway vehicle use, and other recreational activities. In the national survey of fishing, hunting and wildlife-associated recreation for activities in 2006, expenditures from fishing and hunting significantly increased. In Wyoming, more than 320,000 people participated in fishing and hunting in 2006. Additionally, 716,000 people participated in some form of wildlife watching (USFWS 2006 National Survey of Fishing, Hunting, and Wildlife Associated Recreation). The total number of hunting and fishing recreation use days in Wyoming in 2008 was 3,683,371. Based on the number of recreation days and average expenditure per day, hunters, anglers, and trappers expended approximately $685 million in pursuit of their sport (WGFD Annual Report 2008). Non-consumptive users provided about $420 million through wildlife watching, wildlife photography, etc. In total, wildlife associated recreation accounted for over $1 billion dollars in income to the state for the year 2008 (WGFD Annual Report 2008).

Parcels WY-1208-022, WY-1208-033, WY-1208-034, WY-1208-035, WY-1208-036, WY-1208-037, and WY-1208-038 in the Casper FO have the following stipulation applied:

> NSO (1) as mapped on the Casper Field Office GIS database (2) protecting the Guernsey SP Except RecFacility.

Parcel WY-1208-039 has the following stipulation applied:

> NSO (1) as mapped on the Casper Field Office GIS database (2) protecting the Glendo SP Except RecFacility.

Special Management Areas elevate resources and associated uses and opportunities to a high priority to meet the objectives to maintain and enhance those specific resources.

Parcels WY-1208-088 and WY-1208-089 have the following stipulation applied:

CSU (1) Surface occupancy or use within the Bates Hole MA Area will be restricted or prohibited unless the operator and surface managing agency arrive at an acceptable plan for mitigation of anticipated impacts; (2) as mapped on the Casper Field Office GIS database; (3) protecting steep slopes, visual resources, recreational, watershed, cultural, and wildlife values.

3.3.6 Socioeconomic Resources

Local communities depend heavily upon oil, gas, and mining activities. Agriculture and tourism also support local economics. The State of Wyoming receives a percentage of the lease sale receipts as well as a portion of the royalties should a lease begin production. Furthermore, the county where the lease is located receives monies from the State of Wyoming's allocation. The proposed lease parcels are located in Campbell, Converse, Crook, Goshen, Johnson, Natrona, Niobrara and Platte, and Weston Counties in Wyoming.

Decision # 8005 of the Casper RMP provides guidance for stipulations to be applied in order to protect aircraft fly zones. Parcels WY-1208-085 and WY-1208-086 fall within 50,000 feet of the Casper/Natrona County International Airport. The Casper RMP Decision 8005 has set a CSU for any surface occupancy and use within this 50,000 boundary of the Casper Airport to protect aircraft fly zones. The following stipulation is applied:

CSU (1) Surface occupancy or use will be restricted or prohibited until the operator, after consultation with the FAA Northeast Mountain Region, and surface managing agency arrive at acceptable plan for mitigation of anticipated impacts; (2) as mapped on the Casper Field Office GIS database; (3) protecting airport flight paths.

3.3.7 Surface Water Resources

Surface water hydrology within the area is typically determined by geology, precipitation, and water erosion. Factors that affect surface water resources include livestock grazing management, private, commercial and industrial development, recreational use, drought, and vegetation control treatments.

Parcels WY-1208-011, WY-1208-022, WY-1208-033, WY-1208-034, WY-1208-035, WY-1208-036, WY-1208-037, WY-1208-038, WY-1208-039, WY-1208-085, WY-1208-086, and WY-1208-096 in the Casper FO have the following stipulations applied:

NSO (1) As mapped on the Casper Field Office GIS database; (2) protecting Class I and Class II waters within 500 feet.

CSU (1) Surface occupancy or use within 500 feet to 1/4 mile of Class I and Class II waters may be restricted or prohibited unless the operator and surface managing agency arrive at an acceptable plan for mitigation of anticipated impacts; (2) as mapped on the Casper Field Office GIS database; (3) protecting Class I and Class II waters.

The above NSO and CSU stipulations are applied to the named waters as follows: Parcel WY-1208-011 for Horse Creek; WY-1208-022 for Guernsey Reservoir; WY-1208-033 for North Platte River, Guernsey Reservoir; WY-1208-034 for Guernsey Reservoir; WY-1208-035 for North Platte River; WY-1208-036 for North Platte River, Guernsey Reservoir; WY-1208-037 for North Platte River, Guernsey Reservoir; WY-1208-038 for North Platte River; WY-1208-039 for Glendo Reservoir; WY-1208-085 for Casper Creek and South Fork Casper Creek; WY-1208-086 for South Fork Casper Creek; and WY-1208-096 for Middle Fork Casper Creek.

3.3.8 Visual Resources Management

The lease parcels within the High Plains DO are located in an area managed under Visual Resource Management (VRM) Class II, III, and IV objectives. Approximately 11 parcels are located in Class II, and the rest are located in III and IV, with the majority in VRM Class IV. The scenic quality rating units contain different landscapes exhibiting high and low degrees of natural elements of form, line, color and texture. All rating units contain landscape modifications that impair the natural scenic quality.

The following parcels in the Casper FO are in VRM Class II:

> WY-1208-017, WY-1208-018, WY-1208-022, WY-1208-033, WY-1208-034, WY-1208-035, WY-1208-036, WY-1208-037, WY-1208-038, WY-1208-039 and WY-1208-254.

These parcels have the following stipulation applied:

> CSU (1) Surface occupancy or use will be restricted or prohibited unless the operator and surface managing agency arrive at an acceptable plan for mitigation of anticipated impacts; (2) as mapped on the Casper Field Office GIS database; (3) protecting Class I and/or Class II Visual Resource Management Areas.

3.3.9 Wildlife and Special Status Species (Plants and Animals)

Section 7 of the Endangered Species Act (ESA) requires BLM land managers to ensure that any action authorized, funded, or carried out by the BLM is not likely to jeopardize the continued existence of any threatened or endangered species and that it avoids any appreciable reduction in the likelihood of recovery of affected species. Consultation with the FWS is required on any action proposed by the BLM or another federal agency that affects a listed species or that jeopardizes or modifies critical habitat.

The BLM's Special Status Species Policy outlined in BLM Manual 6840, Special Status Species Management, is to conserve listed species and the ecosystems on which they depend and to ensure that actions authorized or carried out by BLM are consistent with the conservation needs of special status species and do not contribute to the need to list any of these species. The BLM's policy is intended to ensure the survival of those plants that are rare or uncommon, either because they are restricted to specific uncommon habitat or because they may be in jeopardy due to human or other actions. The policy for federal candidate species and BLM sensitive species

is to ensure that no action that requires federal approval should contribute to the need to list a species as threatened or endangered.

Other management direction is based on RMP management objectives, activity level plans, and other aquatic habitat and fisheries management direction, including 50 CFR 17, the BLM's Land Use Planning Handbook, Appendix C, Part E, Fish and Wildlife.

The current RMPs have evaluated the need to protect habitat necessary for the success of species identified through these regulations and policies. Three categories of stipulations are used in the following sections. No Surface Occupancy (NSO) is the most stringent. Under an NSO, use or occupancy of the land surface for fluid mineral exploration or development is prohibited to protect identified resource values. Controlled Surface Use (CSU) is less stringent. Under a CSU use and occupancy is allowed (unless restricted by another stipulation) but identified resource values require special operational constraints that may modify the lease rights. CSU is used for operating guidance, not as a substitute for the NSO or Timing stipulations. Timing Limitations (TLS) is the least stringent. TLS prohibits surface use during specified time periods to protect identified resource values. This stipulation does not apply to the operation and maintenance of production facilities unless the findings of analysis demonstrates the continued need for such mitigation and that less stringent, project specific mitigation measures would be insufficient.

New information regarding the status of the Greater Sage-grouse has elevated its status to a federal candidate species. Policy was issued by the Wyoming BLM in December 2009 under Information Memoranda 2010-012 and 2010-013; additional policy was issued by the Washington Office BLM under Information Memoranda 2010-071, 2012-043, and 2012-044. As this policy is being implemented in the BLM State Offices policy by state is being rewritten and adjusted to fit these national policies. As such this document tries to use the latest information in the screening of Greater Sage-grouse to the best of our knowledge.

3.3.9.1 Bald Eagle

The Bald eagle is a large, primarily fish-eating raptor, although it also consumes waterfowl and carrion. Bald eagles nest in sizeable trees adjacent to large bodies of water (lakes, reservoirs, and large rivers). Nests and roost sites have been identified within the High Plains DO; however, not all nests or roosts occur on public lands. Table 3.4 contains a list of parcels with Bald eagle stipulations.

Table 3.4 August 2012 Oil and Gas Lease Parcels with Bald Eagle Stipulations

Parcel Number	Stipulation(s)	Field Office
WY-1208-033	1,2	Casper
WY-1208-034	1,2	Casper
WY-1208-035	2	Casper
WY-1208-036	1,2	Casper
WY-1208-037	2	Casper
WY-1208-038	2	Casper
WY-1208-050	3	Buffalo
WY-1208-087	3	Buffalo

The following stipulations apply to table 3.4.

1. NSO (1) as mapped on the Casper Field Office GIS database (2) protecting the Bald Eagle Nest.
2. CSU (1) Surface occupancy or use will be restricted or prohibited unless the operator and surface managing agency arrive at an acceptable plan for mitigation of anticipated impacts; (2) as mapped on the Casper Field Office GIS database; (3) protecting within 1/4 mile of the Bald Eagle Concentration Feeding Areas.
3. CSU (1) The lease area may now or hereafter contain plants, animals, or their habitats determined to be threatened, endangered, or other special status species. BLM may recommend modifications to exploration and development proposals to further its conservation and management objective to avoid BLM-approved activity that will contribute to a need to list such a species or their habitat. BLM may require modifications to or disapprove proposed activity that is likely to result in jeopardy to the continued existence of a proposed or listed threatened or endangered species or result in the destruction or adverse modification of a designated or proposed critical habitat. BLM will not approve any ground-disturbing activity that may affect any such species or critical habitat until it completes its obligations under applicable requirements of the Endangered Species Act as amended, 16 U.S.C. § 1531 et seq., including completion of any required procedure for conference or consultation; (2) as mapped on the Buffalo RMP map; (3) protecting *Haliaeetus leucocephalus* (Bald eagle).

3.3.9.2 Big Game

Winter range is a crucial factor in the health and survival of big game herds. The availability of good winter range where big game can find shelter and adequate food means all the difference between strong populations or a herd weakened by starvation and at increased risk for disease and predation. Disturbance of animals on winter range by people and motor vehicles and the loss of winter range from development can heavily impact big game animals during winter. Table 3.5 contains a list of parcels with stipulations to alleviate impacts to big game herds.

Table 3.5 August 2012 Oil and Gas Lease Parcels with Big Game Crucial Winter Range Stipulations

Parcel Number	Stipulation(s)	Field Office
WY-1208-085	1	Casper
WY-1208-098	1	Casper
WY-1208-099	1	Casper

1. TLS (1) Nov 15 to Apr 30; (2) as mapped on the Casper Field Office GIS database; (3) protecting big game on crucial winter range.

3.3.9.3 Black-tailed Prairie Dog

Black-tailed prairie dogs historically inhabited short grass and mixed-grass prairies throughout the United States. Habitat loss and fragmentation, disease, and eradication programs remain

serious threats to the species. Many special status wildlife species are found in prairie dog towns, including the black-footed ferret, and burrowing owl, mountain plover, and swift fox. Black-tailed prairie dog habitats generally occur throughout the High Plains District however, most suitable habitat, especially arable lands and drainage bottoms, are located on private and state land. Table 3.6 displays a list of parcels with black-tailed prairie dog stipulations.

Table 3.6 August 2012 Oil and Gas Lease Parcels with Black-tailed Prairie Dog Stipulations

Parcel Number	Stipulation(s)	Field Office
WY-1208-011	1	Casper
WY-1208-057	1	Casper
WY-1208-062	1	Casper
WY-1208-078	1	Casper
WY-1208-395	1	Casper

The following stipulations apply to Table 3.6.

1. CSU (1) The lease area may now or hereafter contain plants, animals, or their habitats determined to be threatened, endangered, or other special status species. BLM may recommend modifications to exploration and development proposals to further its conservation and management objective to avoid BLM-approved activity that will contribute to a need to list such a species or their habitat. BLM may require modifications to or disapprove proposed activity that is likely to result in jeopardy to the continued existence of a proposed or listed threatened or endangered species or result in the destruction or adverse modification of a designated or proposed critical habitat. BLM will not approve any ground-disturbing activity that may affect any such species or critical habitat until it completes its obligations under applicable requirements of the Endangered Species Act as amended, 16 U.S.C. § 1531 et seq., including completion of any required procedure for conference or consultation; (2) as mapped on the Casper Field Office GIS database; (3) protecting *Cynomys ludovicianus* (Black-tailed prairie dog).

3.3.9.4 Blowout Penstemon

The blowout penstemon is endangered at the federal level based on its restricted distribution to open, early-successional habitat and regional endemic range in the Nebraska Sandhills Prairie and the Great Divide Basin in Wyoming. Habitat for blowout penstemon consists of early successional sand dunes and blowouts. Critical habitat for the blowout penstemon is not designated within the High Plains DO, and the species is not known to occur. Table 3.7 contains a list of parcels with blowout penstemon stipulations.

Table 3.7 August 2012 Oil and Gas Lease Parcels with Blowout Penstemon Stipulations

Parcel Number	Stipulation(s)	Field Office
WY-1208-005	1	Casper

WY-1208-006	1	Casper
WY-1208-007	1	Casper
WY-1208-008	1	Casper
WY-1208-009	1	Casper
WY-1208-010	1	Casper
WY-1208-013	1	Casper
WY-1208-014	1	Casper
WY-1208-015	1	Casper
WY-1208-046	1	Casper
WY-1208-053	1	Casper
WY-1208-064	1	Casper
WY-1208-065	1	Casper
WY-1208-068	1	Casper
WY-1208-071	1	Casper
WY-1208-080	1	Casper
WY-1208-084	1	Casper

The following stipulations apply to table 3.7.

1. CSU (1) The lease area may now or hereafter contain plants, animals, or their habitats determined to be threatened, endangered, or other special status species. BLM may recommend modifications to exploration and development proposals to further its conservation and management objective to avoid BLM-approved activity that will contribute to a need to list such a species or their habitat. BLM may require modifications to or disapprove proposed activity that is likely to result in jeopardy to the continued existence of a proposed or listed threatened or endangered species or result in the destruction or adverse modification of a designated or proposed critical habitat. BLM will not approve any ground-disturbing activity that may affect any such species or critical habitat until it completes its obligations under applicable requirements of the Endangered Species Act as amended, 16 U.S.C. § 1531 et seq., including completion of any required procedure for conference or consultation; (2) as mapped on the Casper Field Office GIS database; (3) protecting *Penstemon haydenii* (Blowout penstemon).
2. CSU (1) The lease area may now or hereafter contain plants, animals, or their habitats determined to be threatened, endangered, or other special status species. BLM may recommend modifications to exploration and development proposals to further its conservation and management objective to avoid BLM-approved activity that will contribute to a need to list such a species or their habitat. BLM may require modifications to or disapprove proposed activity that is likely to result in jeopardy to the continued existence of a proposed or listed threatened or endangered species or result in the destruction or adverse modification of a designated or proposed critical habitat. BLM will not approve any ground-disturbing activity that may affect any such species or critical habitat until it completes its obligations under applicable requirements of the Endangered Species Act as amended, 16 U.S.C. § 1531 et seq., including completion of any

required procedure for conference or consultation; (2) as mapped on the Newcastle Field Office GIS database; (3) protecting Penstemon haydenii (Blowout penstemon).

3.3.4.5. Greater Sage-grouse

The Greater Sage-grouse is a candidate species for listing under provisions of the ESA as determined by the FWS and documented in a March 5, 2010 Federal Register notice declaring that listing of the Greater Sage-grouse was warranted but precluded. Greater Sage-grouse are distributed in sagebrush habitat throughout the High Plains DO. The Wyoming Game and Fish Department (WGFD) have identified core areas which represent these relatively productive areas and have suggested special management for these areas. Greater Sage-grouse core areas designated by the state of Wyoming have been established to help conserve Greater Sage-grouse populations and associated habitats. Within the High Plains DO there are approximately 3,624,598 acres of Greater Sage-grouse core areas (using version 3) that occur on public, private, state, and other federal lands. The BLM is currently in the process of refining management policy for the core area strategy. These remaining suitable sagebrush habitat areas outside of Core Areas could be productive for Greater Sage-grouse; however, fragmentation and degradation might limit the distribution and abundance of Greater Sage-grouse.

There are many sources of habitat fragmentation, all of which may affect the Greater Sage-grouse. Industrial development, livestock grazing, mining, gravel pit operations, oil and gas activity, land exchanges and disposal, vegetation manipulation, fuel reduction projects, and other activities may cause an artificial component to a natural habitat condition. Structures such as power lines, towers, and industrial disruptive activities may cause avoidance and abandonment of habitat. Livestock grazing, fuels treatments, and weed infestations are factors which may cause habitat degradation depending upon severity, intensity, and design. West Nile virus, which recently has had lethal effects within parts of Wyoming, could become an important factor in Greater Sage-grouse survival.

Greater Sage-grouse have been declining across the west, which has prompted several petitions to list them as threatened under the ESA, including a recent petition that led to the March 5, 2010 finding by the FWS of warranted for listing but precluded. Population levels throughout the High Plains DO declined during the mid-1990s. Since 2004, the levels have remained constant or slightly increased. Population growth has varied throughout the High Plains DO based on specific local conditions, with some areas showing little change while other areas have had a recent increase in lek count numbers. Table 3.8 contains a list of parcels with Greater Sage-grouse stipulations.

Table 3.8 August 2012 Oil and Gas Lease Parcels with Greater Sage-grouse Stipulations

Parcel Number	Stipulation(s)	Within Core/Connectivity Area	Field Office
WY-1208-012	8,9,10	NO	Newcastle
WY-1208-023	8,10	NO	Newcastle
WY-1208-024	8,10	NO	Newcastle

WY-1208-025	8,10	NO	Newcastle
WY-1208-026	8,10	NO	Newcastle
WY-1208-027	8,10	NO	Newcastle
WY-1208-028	8,10	NO	Newcastle
WY-1208-029	8,10	NO	Newcastle
WY-1208-030	8,9,10	NO	Newcastle
WY-1208-031	8,10	NO	Newcastle
WY-1208-032	8,10	YES, Core	Newcastle
WY-1208-041	8,10	NO	Newcastle
WY-1208-043	1,5	NO	Casper
WY-1208-047	1,5	NO	Casper
WY-1208-045	6,7	YES, Connectivity	Buffalo
WY-1208-048	6,7	NO	Buffalo
WY-1208-049	6,7	NO	Buffalo
WY-1208-050	6,7	YES, Core	Buffalo
WY-1208-055	1,5	NO	Casper
WY-1208-056	1,5	NO	Casper
WY-1208-064	1,5	NO	Casper
WY-1208-065	1,5	NO	Casper
WY-1208-066	1,5	NO	Casper
WY-1208-067	1,3,5	NO	Casper
WY-1208-068	1,5	NO	Casper
WY-1208-069	1,5	NO	Casper
WY-1208-070	1,5	NO	Casper
WY-1208-071	1,5	NO	Casper
WY-1208-077	1,5	NO	Casper
WY-1208-079	1,5	YES, Core	Casper
WY-1208-087	6,7	YES, Core	Buffalo
WY-1208-088	2,4,5	YES, Core	Casper
WY-1208-089	2,4,5	NO	Casper
WY-1208-090	2,4,5	YES, Core	Casper
WY-1208-091	1,2,4,5	YES, Core	Casper
WY-1208-096	1,5	YES, Core	Casper
WY-1208-097	1,5	YES, Core	Casper
WY-1208-100	1,5	YES, Core	Casper

The following stipulations apply to Table 3.8.

1. TLS (1) Mar 15 to Jul 15; (2) as mapped on the Casper Field Office GIS database; (3) protecting nesting Greater Sage-grouse.

2. TLS (1) Mar 15 to Jul 15; (2) as mapped on the Casper Field Office GIS database; (3) protecting nesting Greater sage-grouse in the Bates Hole and Fish Creek/Willow Creek area.
3. CSU (1) Surface occupancy or use within 1/4 mile of a Greater Sage-grouse strutting/dancing ground will be restricted or prohibited unless the operator and surface managing agency arrive at an acceptable plan for mitigation of anticipated impacts; (2) as mapped on the Casper Field Office GIS database; (3) protecting Greater Sage-grouse breeding habitat.
4. CSU (1) Surface occupancy or use within greater than 10% sagebrush canopy cover may be restricted or prohibited unless the operator and surface managing agency arrive at an acceptable plan for mitigation of anticipated impacts; (2) as mapped on the Casper Field Office GIS database; (3) protecting Bates Hole and Fish Creek/Willow Creek area Greater sage-grouse nesting habitat.
5. CSU (1) The lease area may now or hereafter contain plants, animals, or their habitats determined to be threatened, endangered, or other special status species. BLM may recommend modifications to exploration and development proposals to further its conservation and management objective to avoid BLM-approved activity that will contribute to a need to list such a species or their habitat. BLM may require modifications to or disapprove proposed activity that is likely to result in jeopardy to the continued existence of a proposed or listed threatened or endangered species or result in the destruction or adverse modification of a designated or proposed critical habitat. BLM will not approve any ground-disturbing activity that may affect any such species or critical habitat until it completes its obligations under applicable requirements of the Endangered Species Act as amended, 16 U.S.C. § 1531 et seq., including completion of any required procedure for conference or consultation; (2) as mapped on the Casper Field Office GIS database; (3) protecting *Centrocercus urophasianus* (Greater Sage-grouse).
6. TLS (1) Mar 15 to Jul 15; (2) as mapped on the Buffalo RMP map; (3) protecting nesting Greater Sage-grouse.
7. CSU (1) The lease area may now or hereafter contain plants, animals, or their habitats determined to be threatened, endangered, or other special status species. BLM may recommend modifications to exploration and development proposals to further its conservation and management objective to avoid BLM-approved activity that will contribute to a need to list such a species or their habitat. BLM may require modifications to or disapprove proposed activity that is likely to result in jeopardy to the continued existence of a proposed or listed threatened or endangered species or result in the destruction or adverse modification of a designated or proposed critical habitat. BLM will not approve any ground-disturbing activity that may affect any such species or critical habitat until it completes its obligations under applicable requirements of the Endangered Species Act as amended, 16 U.S.C. § 1531 et seq., including completion of any required procedure for conference or consultation; (2) as mapped on the Buffalo RMP map; (3) protecting *Centrocercus urophasianus* (Greater Sage-grouse).
8. TLS (1) Mar 15 to Jul 15; (2) as mapped on the Newcastle Field Office GIS database; (3) protecting nesting Greater Sage-grouse.

9. CSU (1) Surface occupancy or use within 1/4 mile of a Greater Sage-grouse strutting/dancing ground will be restricted or prohibited unless the operator and surface managing agency arrive at an acceptable plan for mitigation of anticipated impacts; (2) as mapped on the Newcastle Field Office GIS database; (3) protecting Greater Sage-grouse breeding habitat.
10. CSU (1) The lease area may now or hereafter contain plants, animals, or their habitats determined to be threatened, endangered, or other special status species. BLM may recommend modifications to exploration and development proposals to further its conservation and management objective to avoid BLM-approved activity that will contribute to a need to list such a species or their habitat. BLM may require modifications to or disapprove proposed activity that is likely to result in jeopardy to the continued existence of a proposed or listed threatened or endangered species or result in the destruction or adverse modification of a designated or proposed critical habitat. BLM will not approve any ground-disturbing activity that may affect any such species or critical habitat until it completes its obligations under applicable requirements of the Endangered Species Act as amended, 16 U.S.C. § 1531 et seq., including completion of any required procedure for conference or consultation; (2) as mapped on the Newcastle Field Office GIS database; (3) protecting *Centrocercus urophasianus* (Greater Sage-grouse).

3.3.9.6 Preble's Meadow Jumping Mouse

The Preble's meadow jumping mouse is a subspecies of meadow jumping mouse, endemic to Colorado and Wyoming. It is listed as Threatened under the Endangered Species Act in Colorado, but was removed from Endangered Species Act protections in Wyoming on July 10, 2008. On August 4, 2011, its protection under the Endangered Species Act was reinstated in Wyoming. In the High Plains DO it is known to occur in Platte, Goshen, and Converse counties.

Typical habitat for Preble's is comprised of well-developed plains riparian vegetation with adjacent, relatively undisturbed grassland communities and a nearby water source. These riparian areas include a relatively dense combination of grasses, forbs, and shrubs. Preble's are known to regularly range outward into adjacent uplands to feed and hibernate. Table 3.9 contains a list of parcels with Preble's meadow jumping mouse stipulations.

Table 3.9 August 2012 Oil and Gas Lease Parcels with Preble's Meadow Jumping Mouse Stipulations

Parcel Number	Stipulation(s)	Field Office
WY-1208-011	1	Casper

1. CSU (1) The lease area may now or hereafter contain plants, animals, or their habitats determined to be threatened, endangered, or other special status species. BLM may recommend modifications to exploration and development proposals to further its conservation and management objective to avoid BLM-approved activity that will contribute to a need to list such a species or their habitat. BLM may require modifications to or disapprove proposed activity that is likely to

result in jeopardy to the continued existence of a proposed or listed threatened or endangered species or result in the destruction or adverse modification of a designated or proposed critical habitat. BLM will not approve any ground-disturbing activity that may affect any such species or critical habitat until it completes its obligations under applicable requirements of the Endangered Species Act as amended, 16 U.S.C. § 1531 et seq., including completion of any required procedure for conference or consultation; (2) as mapped on the Casper Field Office GIS database; (3) Zapus hudsonius preblei (Preble's meadow jumping mouse).

3.3.9.7 Raptors

Raptors include eagles, hawks, owls, falcons, and vultures. Ten species of diurnal raptors and five species of owls are known or suspected to occur within the High Plains DO. Nine of the 10 raptor species breed in Wyoming; the remaining species—the rough-legged hawk—is a winter resident. Four of the owl species are year-round residents in the state, while the snowy owl is a winter resident only. Raptors can be found collectively in all vegetative types in the High Plains DO. Table 3.10 contains a list of parcels with raptor stipulations.

Table 3.10 August 2012 Oil and Gas Lease Parcels with Raptor Stipulations

Parcel Number	Stipulation(s)	Field Office
WY-1208-019	2,	Newcastle
WY-1208-020	2	Newcastle
WY-1208-021	2,	Newcastle
WY-1208-022	1	Casper
WY-1208-030	2,	Newcastle
WY-1208-031	2	Newcastle
WY-1208-032	2,	Newcastle
WY-1208-033	1	Casper
WY-1208-034	1	Casper
WY-1208-043	1	Casper
WY-1208-044	3	Buffalo
WY-1208-046	1	Casper
WY-1208-053	1	Casper
WY-1208-059	1	Casper
WY-1208-061	1	Casper
WY-1208-062	1	Casper
WY-1208-063	1	Casper
WY-1208-066	1	Casper
WY-1208-067	1	Casper
WY-1208-068	1	Casper
WY-1208-069	1	Casper
WY-1208-070	1	Casper
WY-1208-071	1	Casper
WY-1208-072	1	Casper

WY-1208-073	1	Casper
WY-1208-074	1	Casper
WY-1208-075	1	Casper
WY-1208-077	1	Casper
WY-1208-078	1	Casper
WY-1208-079	1	Casper
WY-1208-081	1	Casper
WY-1208-082	1	Casper
WY-1208-087	3	Buffalo
WY-1208-089	1	Casper
WY-1208-090	1	Casper
WY-1208-091	1	Casper
WY-1208-096	1	Casper
WY-1208-097	1	Casper
WY-1208-098	1	Casper
WY-1208-100	1	Casper
WY-1208-101	1	Casper
WY-1208-395	1	Casper

The following stipulations apply to table 3.10.

1. TLS (1) Feb 1 to Jul 31; (2) as mapped on the Casper Field Office GIS database; (3) protecting nesting Raptors.
2. TLS (1) Feb 1 to Jul 31; (2) as mapped on the Newcastle Field Office GIS database; (3) protecting nesting Raptors.
3. TLS (1) Feb 1 to Jul 31; (2) as mapped on the Buffalo RMP map; (3) protecting nesting Raptors.

3.3.9.8 Species Affected by North Platte River Drainage

The Casper RMP Biological Assessment outlines concerns and conservation measures for the cumulative effects of Platte River water depletions on Platte River species such as the whooping crane, interior least tern, piping plover, Eskimo curlew, pallid sturgeon, western prairie fringed orchid, and designated critical habitats of the whooping crane and piping plover. Table 3.11 contains a list of parcels with stipulations to reduce depletion of water affecting species in the Platte River watershed.

Table 3.11 August 2012 Oil and Gas Lease Parcels with Platte River Drainage System Water Depletion Stipulations

Parcel Number	Stipulation(s)	Field Office
WY-1208-001	1	Casper
WY-1208-002	1	Casper
WY-1208-003	1	Casper
WY-1208-004	1	Casper
WY-1208-005	1	Casper

WY-1208-006	1	Casper
WY-1208-007	1	Casper
WY-1208-008	1	Casper
WY-1208-009	1	Casper
WY-1208-010	1	Casper
WY-1208-011	1	Casper
WY-1208-013	1	Casper
WY-1208-014	1	Casper
WY-1208-015	1	Casper
WY-1208-017	1	Casper
WY-1208-018	1	Casper
WY-1208-022	1	Casper
WY-1208-033	1	Casper
WY-1208-034	1	Casper
WY-1208-035	1	Casper
WY-1208-036	1	Casper
WY-1208-037	1	Casper
WY-1208-038	1	Casper
WY-1208-039	1	Casper
WY-1208-085	1	Casper
WY-1208-088	1	Casper

1 CSU (1) The lease area may now or hereafter contain plants, animals, or their habitats determined to be threatened, endangered, or other special status species. BLM may recommend modifications to exploration and development proposals to further its conservation and management objective to avoid BLM-approved activity that will contribute to a need to list such a species or their habitat. BLM may require modifications to or disapprove proposed activity that is likely to result in jeopardy to the continued existence of a proposed or listed threatened or endangered species or result in the destruction or adverse modification of a designated or proposed critical habitat. BLM will not approve any ground-disturbing activity that may affect any such species or critical habitat until it completes its obligations under applicable requirements of the Endangered Species Act as amended, 16 U.S.C. § 1531 et seq., including completion of any required procedure for conference or consultation; (2) as mapped on the Casper Field Office GIS database; (3) Species affected by water depletions from the Platte River system.

3.3.9.9 Ute ladies' Tresses

The Ute ladies'-tresses is threatened at the federal level. Also a BLM sensitive species, the Ute ladies'-tresses is a local endemic known to occur in Converse, Goshen, and Niobrara counties (Fertig 2001b). More than 50 percent of the continental range of this species occurs in Wyoming. Habitat for this perennial orchid includes riparian and wet meadow habitats. Table 3.12 contains a list of parcels with Ute ladies' tresses stipulations.

Table 3.12 August 2012 Oil and Gas Lease Parcels with Ute Ladies' Tresses Stipulations

Parcel Number	Stipulation(s)	Field Office
WY-1208-060	1	Casper
WY-1208-074	1	Casper
WY-1208-075	1	Casper
WY-1208-078	1	Casper

The following stipulations apply to table 3.12.

CSU (1) The lease area may now or hereafter contain plants, animals, or their habitats determined to be threatened, endangered, or other special status species. BLM may recommend modifications to exploration and development proposals to further its conservation and management objective to avoid BLM-approved activity that will contribute to a need to list such a species or their habitat. BLM may require modifications to or disapprove proposed activity that is likely to result in jeopardy to the continued existence of a proposed or listed threatened or endangered species or result in the destruction or adverse modification of a designated or proposed critical habitat. BLM will not approve any ground-disturbing activity that may affect any such species or critical habitat until it completes its obligations under applicable requirements of the Endangered Species Act as amended, 16 U.S.C. § 1531 et seq., including completion of any required procedure for conference or consultation; (2) as mapped on the Casper Field Office GIS database; (3) protecting *Spiranthes d*iluvialis (Ute ladies tress).

3.3.10. Bureau of Reclamation Surface

Parcels WY-1208-022 and WY-1208-039 include surface owned by the Bureau of Reclamation (BOR). Wyoming State Office (WSO) sent a report to the Bureau of Reclamation on August 19, 2011, requesting consent to include the above parcels in the August 2012 Lease Sale. A response granting BOR consent was received on September 6, 2011. Stipulations GP-135 and 3109-1 were added to each parcel. Refer to Appendix G for a copy of Stipulations GP-135 and 3109-1.

Chapter 4

ENVIRONMENTAL IMPACTS

4.1 Introduction

As previously stated, the issuance of oil and gas leases is an administrative action. Nominated leases are reviewed and stipulations are attached (see Chapter 3) to ensure that leasing is in conformance with the approved land use plan. On-the-ground impacts would occur only after a nominated parcel is sold, a subsequent lease is issued, and the lessee applies for and receives approval to conduct activities on the lease.

The BLM cannot determine at the leasing stage whether or not a proposed parcel will actually be sold and, if it is sold and a lease is issued, whether or not the lease would be explored or developed. Because well location(s) cannot be determined at this point, the impacts discussed in this chapter are not site-specific. Additional site-specific NEPA analysis would be conducted at the time an APD or facility application is submitted and would provide site-specific analysis for that well location or facility. Additional conditions of approval (mitigation) may be applied at that time.

According to the Tenth Circuit Court of Appeals, site-specific NEPA analysis at the leasing stage may not be possible absent concrete development proposals. Whether such site-specific analysis is required depends upon a fact-specific inquiry. Often, where environmental impacts remain unidentifiable until exploration can narrow the range of likely drilling sites, filing an APD may be the first useful point at which a site-specific environmental analysis can be undertaken (Park County Resource Council, Inc. v. U.S. Department of Agriculture, 10th Cir., April 17, 1987). In addition, the Interior Board of Land Appeals (IBLA) has ruled that, "BLM is not required to undertake a site-specific environmental review prior to issuing an oil and gas lease when it previously analyzed the environmental consequences of leasing the land. . . ." (Colorado Environmental Coalition, et. al, IBLA 96-243, decided June 10, 1999). However, when site-specific impacts are reasonably foreseeable at the leasing stage, NEPA requires the analysis and disclosure of such reasonably foreseeable site-specific impacts (N.M ex rel. Richardson v. BLM, 565 F.3d 683, 718-19 (10th Cir. 2009)). BLM has not received any development proposals concerning the lease parcels addressed in this EA.

4.2 Direct and Indirect Impacts

Direct effects are caused by the action and occur at the same time and place. Indirect effects are caused by the action and occur later in time or farther removed in distance but are still reasonably foreseeable.

4.2.1 Air Resources

4.2.1.1 Air Quality

4.2.1.1.1 Alternative A – No Action

Under the No Action Alternative, none of the 94 parcels (35,658 Federal mineral acres and 10,418 Federal surface acres) in the High Plains DO would be offered for sale. No oil and gas development would occur on these parcels. Ongoing oil and gas development would continue on surrounding federal, private, and state leases.

A decision not to offer the 94 subject parcels for sale would not affect existing uses of these parcels. The parcels are used primarily for livestock grazing, with some dispersed recreation such as hunting and hiking. These uses typically entail vehicle travel for access and that would be expected to continue at current rates.

Selection of the No Action Alternative would not preclude the re-nomination of a deleted parcel from this sale at some point in the future, as long as the area remains open to fluid mineral leasing.

4.2.1.1.2 Alternative B – Proposed Action

Offering 83 parcels for competitive sale would have no direct impacts to air quality. Any potential effects to air quality would occur when the leases were sold and subsequently developed. APD permitting trends within the High Plains DO varies among the three field offices. A comparison of parcels with Federal mineral and Federal surface acres is found in Table 4.1 below:

Table 4.1 Comparison of Parcels Offered in Alternatives A, B, and C

Offered	Number Parcels	Federal Mineral Acres	Federal Surface Acres
Alternative A	0	0	0
Alternative B	83*	29,890	5,548
Alternative C	94	35,658	10,418

*Two parcels are partial deferrals resulting in discrepancy totals.

Over the last 10 years including 2010, leasing federal oil and gas mineral estate has resulted in a total of 13,436 APDs approved in the Buffalo FO, 882 APDs in Casper FO, and 327 APDs in the Newcastle FO. A total of 14,645 APDs have been approved in the High Plains DO over these last ten years for an annual average of 1,465 APDs; 1,344 APDs per year in Buffalo FO, 88 APDs per year in Casper FO and 33 APDs per year in Newcastle FO. As of 2010, there are over 39,000 producing wells in the High Plains DO consisting of: Buffalo FO with over 31,000, Casper FO with over 5,000 and Newcastle FO with over 3,000. Coalbed natural gas development accounts for a large proportion of the APDs approved within the High Plains DO, specifically within the Buffalo FO, since the late 1990s.

Potential impacts of development could include increased air borne soil particles associated with the construction of new well pads, pipelines, or roads, exhaust emissions from drilling equipment, compressors, vehicles, dehydration and separation facilities, and volatile organic compounds during drilling or production activities. The amount of increased emissions cannot be quantified since it is unknown how many wells might be drilled, the types of equipment needed

if a well were to be completed successfully (e.g. compressor, separator, dehydrator), or what technologies may be employed by a given company for drilling any new wells. The degree of impact would also vary according to the characteristics of the geologic formations from which production would occur. Emissions of all regulated pollutants under the Clean Air Act would be evaluated by the WDEQ and, in some instances, by the BLM at the time that a specific development project is proposed.

It is not known whether the petroleum resources specific to the leases in the Proposed Action are gas or oil, or a combination thereof. The density of drilling locations depends upon the technology feasible and available (vertical, directional, or horizontal), and the geology of the hydrocarbon-bearing zone. As a result, the specific numbers of wells that could potentially be drilled as a result of the sale of the nominated parcels and subsequent issuance of leases is unknown. However, the RFD (Reasonable Foreseeable Development) considers these assumptions and, on a field office-wide basis, is still valid for both the Buffalo and Casper FOs. Newcastle FO did not have an RFD for their RMP.

4.2.1.1.3 Alternative C – Offer All Parcels for Sale

Under Alternative C, all 94 parcels would be offered for competitive sale in August and subsequent leases would be issued with the aforementioned stipulations. However, the larger acreage under Alternative C could increase the opportunity for surface-disturbing activities, drilling and production. The potential for impacts are similar to, but have a higher impact to air quality when compared to Alternative B.

4.2.1.2 Green House Gas Emissions

4.2.1.2.1. Alternative A – No Action

Under the No Action Alternative, none of the 94 parcels (35,658 Federal mineral acres and 10,418 Federal surface acres) parcels in the High Plains DO would be offered for sale. No oil and gas development would occur on these parcels. Ongoing oil and gas development would continue on surrounding federal, private, and state leases.

A decision not to offer the 94 subject parcels for sale would not affect existing uses of these parcels. The parcels are used primarily for livestock grazing, with some dispersed recreation such as hunting and hiking. These uses typically entail vehicle travel for access, and that would be expected to continue at current rates.

Selection of the No Action Alternative would not preclude the re-nomination of a deleted parcel from sale at some point in the future, as long as the area remains open to fluid mineral leasing.

4.2.1.2.2. Alternative B – Proposed Action

Offering 83 parcels for competitive sale would have no direct impacts to greenhouse gas emissions. Any potential effects to greenhouse gas emissions would occur when the leases were

sold and subsequently developed. APD permitting trends within the High Plains DO varies among the three field offices. A comparison of parcels with Federal mineral and surface acres is found in Table 4.2 below.

Table 4.2 Comparison of Parcels Offered in Alternatives A, B, and C

Offered	Number Parcels	Federal Mineral Acres	Federal Surface Acres
Alternative A	0	0	0
Alternative B	83	29,890	5,548
Alternative C	94	35,658	10,418

In regard to future development, the assessment of GHG emissions and climate change is in its formative phase. While it is not possible to accurately quantify potential GHG emissions in the affected areas as a result of making the proposed tracts available for leasing, some general assumptions can be made: issuing the proposed tracts may contribute to new wells being drilled.

The Center for Climate Strategies (CCS) prepared the Wyoming Greenhouse Gas Inventory and Reference Case Projection 1990-2020 (Inventory) for the WDEQ through an effort of the Western Regional Air Partnership (WRAP). This *Inventory* report presented a preliminary draft GHG emissions inventory and forecast from 1990 to 2020 for Wyoming. This report provides an initial comprehensive understanding of Wyoming's current and possible future GHG emissions. The information presented provides the state with a starting point for revising the initial estimates as improvements to data sources and assumptions are identified.

The I*nventory* report discloses that activities in Wyoming accounted for approximately 56 million metric tons (mmt) of *gross* carbon dioxide equivalent (CO2e) emissions in 2005, an amount equal to 0.8% of total US gross GHG emissions. These emission estimates focus on activities in Wyoming and are *consumption-based;* they exclude emissions associated with electricity that is exported from the state. Wyoming's gross GHG emissions increased 25% from 1990 to 2005, while national emissions rose by only 16% from 1990 to 2004. Annual sequestration (removal) of GHG emissions due to forestry and other land-uses in Wyoming are estimated at 36 mmtCO_2e in 2005. Wyoming's per capita emission rate is more than four times greater than the national average of 25 mmtCO2e/yr. This large difference between national and state per capita emissions occurs in most of the sectors – Wyoming's emission per capita considerably exceeds national emissions per capita for electricity, industrial, fossil fuel production, transportation, industrial process, and agriculture. The state's strong fossil fuel production and other industries with high fossil fuel consumption intensity, large agriculture industry, and large distances could be the reasons for the higher per capita intensity in Wyoming. This phenomenon is primarily the result of a low population base (small denominator). Between 1990 and 2005, per capita emissions in Wyoming increased, mostly due to increased activity in the fossil fuel industry, while national per capita emissions have changed relatively little.

Wyoming's gross GHG emissions are expected to continue to grow to 69 mmtCO_2e by 2020, 56% above 1990 levels. As shown in figure ES-3 of the Inventory, demand for electricity is projected to be the largest contributor to future emissions growth, followed by emissions associated with transportation. Although GHG emissions from fossil fuel production had the greatest increase by sector from 1990 to 2005, the growth from this sector is projected to decline

due to the assumption that carbon dioxide emissions from venting at processing plants would decrease.

As of 2010, there were approximately 59,500 producing oil and gas wells in the state and approximately 39,500 producing wells in the High Plains DO. The Buffalo FO had over 31,000, the Casper FO over 5,000, and the Newcastle FO over 3,000. As of that same time, approximately 30,500 producing oil and gas wells in Wyoming were under federal administration with about 18,000 of these within the High Plains DO. The Buffalo FO had over 12,500, the Casper FO over 4,000, and the Newcastle FO almost 1,500. This accounted for approximately 59 percent of the total federal wells in Wyoming and 66 percent of the total wells. Therefore, based on the above information, GHG emissions from all wells within the High Plains DO amounted to approximately 12.94 metric tons (mt) annually (19.6 mt X 0.66 = 12.94 mt) assuming steady production and emission venting.

Based on this emission factor, each potential well that may be drilled on these parcels, if leased, could emit approximately 0.00059 mt of CO_2e. It is unknown what the drilling density may be for these parcels, if they were to be developed. Therefore, it is impossible to predict what level of emissions could occur from development at this stage under the Proposed Action Alternative.

4.2.1.2.3. Alternative C – Offer All Parcels for Sale

Under this alternative, all 94 parcels within the High Plains DO would be offered for sale in August, and subsequent leases would be issued with the appropriate stipulations (Appendix C, Lease Lists). Offering all 94 parcels for leasing under Alternative C could increase the opportunity for surface disturbing activities, drilling, and production. The potential for greenhouse gas emissions would be similar to, but have a higher probability of occurring in larger amounts when compared to Alternative B.

4.2.1.3. Visibility

4.2.1.3.1. Alternative A – No Action

Under the no action alternative, none of 94 parcels in the High Plains DO would be offered for sale. No oil and gas development would occur on these parcels. Ongoing oil and gas development would continue on surrounding federal, private, and state leases.

A decision not to offer the 94 subject parcels for sale would not affect existing uses of these parcels. The parcels are used primarily for livestock grazing, with some dispersed recreation such as hunting and hiking. These uses typically entail vehicle travel for access, and that would be expected to continue at current rates.

Selection of the No Action Alternative would not preclude the re-nomination of a deleted parcel from sale at some point in the future, as long as the area remains open to fluid mineral leasing.

4.2.1.3.2. Alternative B – Proposed Action

Offering 83 parcels for competitive sale would have no direct impacts to visibility. Any potential effects to visibility would occur when the leases were sold and subsequently developed particularly during construction. Data collection for visibility would continue.

4.2.1.3.3. Alternative C – Offer All Parcels for Sale

Offering all 94 parcels for leasing under Alternative C could increase the opportunity for surface disturbing activities, drilling, and production. The potential for visibility impacts are similar to, but have a higher probability of occurring in larger amounts when compared to Alternative B.

4.2.1.4. Mitigation Measures for Air Resources

Best management practices (BMPs) such as those used to reduce fugitive dust emissions, air quality, and greenhouse gas emissions would help mitigate effects to these resources. Further analysis at the APD and facility application stages of development may examine possible mitigations to alleviate site-specific impacts.

The BLM holds regulatory jurisdiction over portions of natural gas and petroleum systems identified in the EPA's Inventory of US Greenhouse Gas Emissions and Sinks*: 1990-2006* document. Exercise of this regulatory jurisdiction has led to development of BMPs designed to reduce emissions from field production and operations. Analysis and approval of future development on the lease parcels would include applicable and reasonable BMPs as conditions of approval (COAs) in order to reduce or mitigate GHG emissions. Additional measures developed at the project development stage could be incorporated as COAs in the approved APD.

Such mitigation measures may include, but are not limited to:

- Flare hydrocarbon and gases at high temperatures in order to reduce emissions of incomplete combustion through the use of multi-chamber combustors;
- "Green" (flareless) completions;
- Water dirt roads during periods of high use in order to reduce fugitive dust emissions;
- Require that vapor recovery systems be maintained and functional in areas where petroleum liquids are stored;
- Installation of liquids gathering facilities or central production facilities to reduce the total number of sources and minimize truck traffic;
- Use of natural gas fired or electric drill rig engines;
- Use selective catalytic reducers on diesel-fired drilling engines; and,
- Re-vegetate areas of the pad not required for production facilities to reduce the amount of dust.

According to Inventory of US Greenhouse Gas Emissions and Sinks: 1990-2006 by the EPA, data shows that adoption by industry of the BMP proposed by the EPA's Natural Gas Energy Star program has reduced emissions from oil and gas exploration and development. The BLM

would work with industry to facilitate the use of the relevant BMPs for operations proposed on federal mineral leases where such mitigation is consistent with agency policy.

4.2.1.5. Residual Impacts

No residual impacts would continue from offering and issuing the leases. Any proposed development activities would be reviewed when an APD or other facility application is received. At the time of approval, further mitigation may be applied to reduce adverse impacts.

4.2.1.6. Monitoring and/or Compliance

Monitoring by the stations listed in Chapter 3 would continue, as would data collection at the Thunder Basin National Grasslands and Cloud Peak Wilderness IMPROVE monitoring sites. Monitoring and compliance are an integral part of lease administration. As development increases, monitoring and compliance increases as well as future APDs, facility applications are approved. Site-specific review would help in application of these requirements.

4.2.2. Cultural Resources

4.2.2.1 Alternative A – No Action

Under the No Action Alternative, none of the 94 parcels (35,658 Federal mineral acres and 10,418 Federal surface acres) parcels in the High Plains DO would be offered for sale. No oil and gas development would occur on these parcels. Ongoing oil and gas development would continue on surrounding federal, private, and state leases. A decision not to offer the 94 subject parcels for sale would not impact cultural resources. Selection of the No Action Alternative would not preclude the re-nomination of a deleted parcel from sale at some point in the future, as long as the area remains open to fluid mineral leasing.

4.2.2.2. Alternative B – Proposed Action

Under this alternative, 83 parcels (29,890 Federal mineral acres and 5,548 Federal surface acres) would be offered for lease with three parcels deferred because of cultural resource concerns. Deferral of parcels WY-1208-033 and WY-1208-087 would allow for the collection and analysis of additional resource information. The parcels contain significant historic properties and removing the areas from leasing or establishing protective lease stipulation may be necessary to adequately protect resource values. The parcels would be deferred until plan amendments or revisions to each FOs RMP address land use allocations related to the site specific sites. Known historic properties in the proposed parcels (with the exception of WY-1208-33 and WY-1208-87) can most likely be avoided by surface disturbance activities. If a historic property within a lease parcel cannot be avoided, BLM has the discretion to modify or deny the proposal.

Parcels WY-1208-012, WY-1208-022, WY-1208-033, WY-1208-034, WY-1208-035, WY-1208-036 and WY-1208-038 are within the Spanish Diggings landscape. Currently unidentified

quarry features and other sites associated with the landscape may be located in these parcels. Although the landscape is a historic property in Platte and Niobrara Counties, cultural resources inventory prior to APD approval can identify areas within the landscape that do not necessitate protection or avoidance and may be adequate areas for well locations. Any areas that contribute to the significance of the landscape would be identified and avoided or mitigated when the lease holder proposes surface disturbing activity associated with the APD phase. The cultural resources special lease stipulation attached to each lease will allow the BLM the flexibility to modify or deny any impact that cannot be mitigated.

The FOs will consider site specific impacts to historic properties resulting from possible future actions on the remaining leases. Proposed impacts would be avoided or mitigated in consultation with the Wyoming SHPO, tribes and interested parties through compliance with Section 106 of the NHPA. FOs will consult with interested tribes if potential TCPs or sacred sites are identified during the cultural resource inventory.

4.2.2.3. Alternative C – Offer All Parcels for Sale

Under Alternative C, all 94 parcels (35,658 Federal mineral acres and 10,418 Federal surface acres) would be offered for competitive sale in February, and subsequent leases would be issued. It is possible that an operator may propose impacts to the site in parcels WY-1208-033 and WY-1208-087 that may be impossible to mitigate. Other cultural resources may be impacted under this alternative, but impacts would be avoided or mitigated as discussed above in Alternative B.

4.2.2.4. Mitigation Measures

If necessary, additional mitigation may be required at the APD stage when all cultural resources potentially affected by a project are located, and specific impacts are known.

4.2.2.5. Residual Impacts

No residual impacts would occur from the offering the parcels for sale and issuing the leases. The FO may apply mitigation to reduce adverse impacts.

4.2.2.6. Monitoring and/or Compliance

After leasing, when a project is constructed in an area with a high potential for buried cultural material, archaeological monitoring may be included as a condition of approval. Monitoring may also be required if development would occur near a sensitive site. Construction monitoring is performed by a qualified archeologist working in unison with construction crews. If buried cultural resources are located by the archeologist, construction is halted and the BLM consults with the Wyoming SHPO on mitigation or avoidance. Tribes occasionally recommend tribal monitors for construction projects. Individual field offices consider applying such recommendations as conditions of approval to the drilling permits at the APD stage.

4.2.3. Paleontology Resources

4.2.3.1. Alternative A – No Action

Under the No Action Alternative, none of the 94 parcels (35,658 Federal mineral acres and 10,418 Federal surface acres) parcels in the High Plains DO would be offered for sale. No oil and gas development would occur on these parcels. Ongoing oil and gas development would continue on surrounding federal, private, and state leases. A decision not to offer the 94 subject parcels for sale would not impact paleontological resources Selection of the No Action Alternative would not preclude the re-nomination of a deleted parcel from sale at some point in the future, as long as the area remains open to fluid mineral leasing.

4.2.3.2. Alternative B – Proposed Action

Under this alternative, 83 parcels (29,890 Federal mineral acres and 5,548 Federal surface acres) would be offered for lease with no parcels deferred for paleontological resources issues. Lease stipulations requiring inventory prior to surface disturbance would be added to 3 parcels. The FOs would consider site specific impacts during the APD phases. Proposed impacts would be avoided or mitigated.

4.2.3.3. Alternative C – Offer All Parcels for Sale

Under Alternative C, all 94 parcels (35,658 Federal mineral acres and 10,418 Federal surface acres) would be offered for competitive sale in February, and subsequent leases would be issued. Lease stipulations requiring inventory prior to surface disturbance would be added to 3 parcels. The FOs would consider site specific impacts during the APD phases. Proposed impacts would be avoided or mitigated.

4.2.3.4. Mitigation Measures

Mitigation may be required at the APD stage when all paleontological resources potentially affected by a project are located, and specific impacts are known.

4.2.4. Socioeconomic Resources

4.2.4.1. Alternative A – No Action

Under this alternative none of the 94 parcels, consisting of 35,658 Federal mineral acres and 10,418 Federal surface acres, would be issued and no development under those leases would occur. The proposed lease parcels are located in Campbell, Converse, Crook, Goshen, Johnson, Natrona, Niobrara and Platte, and Weston Counties in Wyoming. As these counties rely heavily on energy development revenue, the communities in the leasing areas are likely to be negatively impacted by loss of potential revenue. It is an assumption that the No Action Alternative (no lease option) may result in a slight reduction in domestic production of oil and gas. This would

likely result in reduced Federal and State royalty income, and the potential for Federal land to be drained by wells on adjacent private or state land. The only impact resulting from the No Action Alternative would be to socioeconomics.

4.2.4.2. Alternative B – Proposed Action

Under this alternative, 83 parcels, consisting of 29,890 Federal mineral acres and 5,548 Federal surface acres, would be offered for lease. This would result in a reduction in revenue for Federal and State government compared to Alternative C, where all parcels are offered for sale. The actual amount of the reduction is not known. At the leasing stage BLM cannot predict whether or not any of the parcels will actually be developed or what level of development would occur. Subsequent development and production would result in fewer royalties than Alternative C.

4.2.4.3 Alternative C – Offer All Parcels for Sale

Under this alternative all 94 parcels, consisting of 35,658 Federal mineral acres and 5,548 Federal surface acres, would be offered for lease. This would all allow the most revenue for the Federal and State government. In addition, subsequent development and production is anticipated to be highest under this alternative. This would result in the greatest amount of royalties among the three alternatives.

4.2.5. Wildlife and Special Status Species (Plant and Animal)

4.2.5.1. Alternative A – No Action

Under the No Action Alternative, none of the 94 parcels available for leasing in the High Plains DO would be offered for sale. No oil and gas development would occur on these parcels. Ongoing oil and gas development would continue on surrounding federal, private, and state leases.

A decision to not offer for sale the 94 subject parcels would not affect existing uses of these parcels. These parcels are used primarily for livestock grazing, with some dispersed recreation such as hunting and hiking. These uses typically entail vehicle travel for access, and that would be expected to continue at current rates.

Selection of the No Action Alternative would not preclude the re-nomination of a deleted parcel from sale at some point in the future, as long as the area remains open to fluid mineral leasing.

Impacts to Greater Sage-grouse core areas/connectivity habitats would continue from those activities associated with current land uses, such as private and state surface or mineral development, recreation, and agriculture.

Greater Sage-grouse core areas/connectivity habitats were identified by the Wyoming Governor's Sage-Grouse Implementation Team (SGIT) in consultation with the BLM. Approximately 8,885 Federal mineral acres of Greater Sage-grouse core areas/connectivity habitats would not be leased.

4.2.5.2. Alternative B – Proposed Action

Under this alternative, 83 parcels would be offered for sale while 13 parcels (including 2 partial parcels) would be deferred. Eight entire parcels and two partial parcels encompassing 7,007 acres would be deferred due to core area concerns. One of these parcels encompassing 320 acres would be deferred due to connectivity area concerns (Table 2.3).

All parcels were screened against the Greater Sage-grouse core area screens (see Appendix D, Field Office Screens, for specific parcel determinations). Please refer to the Greater Sage-grouse core area screens in Appendix D Field Office Screens, to see which parcels fall within core area and meet the manageability criteria. Post-lease projects within core would be analyzed as directed by IM WY-2010-012 or current guidance.

At the time development activities are proposed, BLM would conduct a site-specific review of the proposal and the current Greater Sage-grouse habitat boundaries (such as the Wyoming Governor's core areas). The BLM may require additional avoidance and/or impact minimization measures in order to manage Greater Sage-grouse habitat in support of Wyoming's Greater Sage-grouse conservation strategy and the WGFD's Greater Sage-grouse objectives. These measures may include, but are not limited to, density/disturbance limitations and surface use and timing restrictions in proximity to certain habitats (*e.g.*, severe winter relief habitat, Greater Sage-grouse leks, etc.). Restrictions and prohibitions for surface use activities may be applied for distances and time periods more restrictive than current RMP stipulation guidance if supported by site-specific NEPA analysis of a development proposal. Such restrictions could be applied as COAs for exploration and development activities associated with the lease. These measures may be necessary to meet BLM policy goals for managing Greater Sage-grouse habitat and populations as special status species as directed in BLM Manual 6840.

The BLM is currently amending six RMPs across the state. Within the High Plains DO, the Casper and Newcastle RMPs are currently being amended. These RMP amendments will provide for public input including scoping and comments. The goal of the RMP amendments is to implement a species conservation strategy consistent with the Wyoming Governor's Executive Order 2011-5 and BLM policy under the ESA

Well-pad, road, and pipeline development into areas currently devoid of surface disturbance could result in habitat fragmentation for some species. This habitat component could affect a variety of species, including Greater Sage-grouse, mule deer, antelope, and elk. Post lease development on the parcels could result in short-term and long-term losses of wildlife habitat. Short-term habitat loss would include all initial surface disturbance associated with the project and typically would be on-going until those portions of a well pad not needed for production operations, road disturbance outside the running surface or ditches, and the pipeline disturbance are reclaimed. Long-term habitat loss would include those areas needed for production operations for the life of the well.

Some species of wildlife are more sensitive to noise and disturbance than other species, while other species habituate to types of noise or disruption. On the other hand, certain magnitudes and frequency of noise may interrupt wildlife communication and adversely impact wildlife.

Depending on the intensity and frequency of occurrence of the disruption, additional disruption during critical periods (*e.g.*, winter) can impact wildlife survival and productivity.

Surface disturbing and/or disruptive activities from February 1 to July 31, may cause impacts to nesting raptors, if present. The primary impact would be from nesting disturbance which could result in nest abandonment and/or increased chick mortality. Raptors such as ferruginous hawks, golden eagles, and bald eagles are more sensitive to vehicular traffic than are others. Site-specific wildlife surveys are typically required at the APD stage.

Impacts from surface-disturbing activities are anticipated for black-tailed prairie dogs. Surface disturbance is anticipated to have localized adverse impacts to prairie dog habitats including temporary and permanent loss of habitats, fragmentation, and degradation of habitat. Reductions in prairie dog populations may affect other grassland species associated with prairie dog towns, including mountain plover, burrowing owl, swift fox, and black-footed ferret. Site-specific mitigation measures to help protect black-tailed prairie dogs and associated habitats would be developed at the APD stage, if necessary.

Surface-disturbing activities, such as well pad construction, road construction, and other mechanized disturbance, could impact potential habitats for special status plants and animals, including undocumented populations. Such activities fragment habitats and alter plant community characteristics, which can isolate or adversely affect populations of special status species. Long-term impacts such as habitat fragmentation and isolation of populations are difficult to mitigate; however, short-term impacts from surface disturbance are mitigated by reclamation and weed control. If habitat is present, site-specific surveys for all sensitive or threatened and endangered species may be required at the APD stage.

4.2.5.3. Alternative C – Offer All Parcels for Sale

Under this alternative, all 94 parcels (35,658 Federal mineral acres and 10,418 Federal surface acres) located within the High Plains DO would be available for competitive sale in August 2012, and subsequent leases would be issued with the stipulations detailed in Appendices C.

Under Alternative C, approximately 8,885 acres of Greater Sage-grouse core areas/connectivity habitats would be available for oil and gas exploration and development activities. The potential for impacts are similar to, but have a higher probability of occurring and at a greater intensity, as under Alternative B. Without conformance with the Wyoming Greater Sage-grouse core area conservation strategy, it is possible that the Greater Sage-grouse could eventually be listed as a T&E species.

Impacts associated with other plant and animal species would be the same as those described under Alternative B.

4.2.5.4. Mitigation Measures

Adding stipulations for parcels within the Buffalo, Casper, and Newcastle RMP's for mapped habitat are recommended to ensure continued population and habitat objectives for the Greater

Sage-grouse. Additional mitigation and/or COAs for any species would be identified at the development stage to further reduce impacts associated with oil and gas development.

4.2.5.5. Residual Impacts

No residual impacts would occur from the offering and issuing the leases. If a lease is developed, there would be heavy construction equipment working. Due to the extent of work and the surface disturbance and disruptive activities caused by construction activities, it is possible that wildlife populations and habitats could be impacted by these activities. These activities would be further analyzed during the site-specific review conducted when an APD or other facility application is received. At the time of approval, further mitigation may be applied to reduce adverse impacts.

4.2.5.6. Monitoring and/or Compliance

Continued monitoring and compliance is an integral part of lease administration. When a project is constructed in area with suitable species' habitat, wildlife and T&E surveys and/or monitoring may be required as a condition of approval. Surveys are performed by a qualified wildlife biologist working in unison with the operator. Coordination with the WGFD on mitigation or avoidance criteria is conducted before surface disturbance or disruptive activities were to take place, in some instances. Individual field offices may consider applying WGFD recommendations as conditions of approval to the drilling permits at the APD stage.

Consultation with the FWS under section 7 of the ESA would take place at the APD stage, if necessary.

4.3. Cumulative Impacts Analysis

The cumulative impacts assessment area for this EA is the High Plains DO which consists of Buffalo FO, Casper FO, and Newcastle FO. Analysis of cumulative impacts for RFD scenarios of oil and gas wells on public lands is presented in the respective RMPs. Potential development of all available federal minerals in the field office, including those parcels listed in the Proposed Action, was included as part of the analysis.

Under Alternative A, the No Action Alternative, there would be no cumulative impacts to any of the resources listed above except for those activities on state and private lands or other BLM authorized activities.

As of 2010, there were over 59,000 producing oil and gas wells in the state and over 39,000 producing wells in the High Plains DO. The Buffalo FO had over 31,000, Casper FO, over 5,000, and the Newcastle FO over 3,000. At that same time, over 30,000 producing oil and gas wells in Wyoming were federal with over 18,000 wells within the High Plains DO. The Buffalo FO had over 12,500, the Casper FO over 4,000, and the Newcastle FO with almost 1,500. When compared to the total GHG emission estimates from the number of federal oil and gas wells in the state, the average number of oil and gas wells drilled annually within the High Plains DO and probable GHG emission levels represent an incremental contribution to the total regional and

global GHG emission levels. As oil and natural gas production technology continues to improve in the future, it could be assumed that GHG emissions may be reduced.

Estimating the current level of emissions and projecting future production of oil and gas is difficult to forecast with the mix of drivers: economics, resource supply, demand, and regulatory procedures. The assumptions used for the projections are based on recent trends or state production trends in the near-term, and Annual Energy Outlook 2006 (AEO 2006) growth rates through 2020. These assumptions do not include any significant changes in energy prices, relative to today's prices. Large price swings, resource limitations, or changes in regulations could significantly change future production and the associated GHG emissions. Other uncertainties include the volume of GHGs vented from gas processing facilities in the future, any commercial oil shale or coal-to-liquids production, and potential emissions-reducing improvements in oil and gas production, processing, and pipeline technologies.

For cultural resources, Wildlife, Threatened and Endangered, and Sensitive Species Resources the cumulative impact of 83 more parcels leased would be an incremental increase to the overall total parcels currently leased in the State. Any development would require APD and facility applications to then analyze the impacts for proposed development. That analysis may include surveys for these resources. Cumulative impacts would be further considered and, if necessary, mitigated.

Under Alternative C, there would be an incremental increase when compared to cumulative impacts for Alternative B. Again, any development would require APD and facility applications to then analyze the impacts for that development. That analysis would include surveys for cultural resources, paleontological resources, wildlife, T&E, and sensitive species resources. Cumulative impacts would be further analyzed in detail and mitigated for at this time.

Chapter 5

Consultation and Coordination

5.1. Introduction

The issues identified in Chapter 1 (Section 1.6) are analyzed in detail in Chapter 4. The Interdisciplinary Team Checklist in Appendix A and the rationale for issues that were considered but not analyzed further (Section 1.7) were identified through the public and agency involvement process described in Sections 5.2 and 5.3.

5.2. Persons, Groups, and Agencies Consulted

Table 5.1

List of all Persons, Agencies and Organizations Consulted for Purposes of this EA

Name	Purpose and Authorities for Consultation or Coordination	Findings and Conclusions
Joe Sandrini	Wyoming Game and Fish Department – Biologist	See project file
Bud Stewart	Wyoming Game and Fish Department – Dept. Energy Development Biologist	See project file
John Emmerich	Wyoming Game and Fish Department – Deputy Director	See project file
Justin Binfet	Wyoming Game and Fish Department – Wildlife Management Coordinator.	See project file

5.3. Summary of Public Participation

Public participation was initiated when this EA was entered into the High Plains District Office NEPA tracking database in <Date>. A press release announcing the availability of the EA for comments was e-mailed to local media on <Date>. The press release stated that the comment period for the EA would run until <Date>. In addition, informational postcards were mailed to affected landowner and Native American tribes on or about <Date>. As required by the BLM leasing policy, where parcels are split estate, a notification letter soliciting EA review and comments was sent to the surface owner based on the surface owner information provided by the party submitting the Expressions of Interest (EOI).

5.3.1. Comment Analysis

The High Plains DO received XX comment letters resulting in XX comments on the EA. XX letters consisted of actual comments on the EA and two were a recommendation for selection of Alternative B with a few clarifying comments. A summary of the comments and responses to those comments are attached to this EA under Appendix F, Comments and Responses.

5.3.2. List of Commentors

Individuals:

Groups:

State of Wyoming:

Native American Tribes:

5.3.3. Response to Public Comment:

See Appendix F, Comments and Responses, for specific responses to comments.

5.4. List of Preparers

Table 5.4 List of Preparers

Name	Title	Responsible for the Following Section(s) of this Document
Mike Robinson	DO Resource Advisor, Energy, Lands, & Minerals.	Project Manager
G.L. "Buck" Damone III	Buffalo FO, Lead Archaeologist	Cultural Resources, Paleontology
Shane Gray	Casper FO, Wildlife Biologist	Wildlife, Threatened and Endangered Species and Special Status Species
John Kelley	Buffalo FO, Planning and Environmental Coordinator	FO Reviews
Kathleen Lacko	Casper FO, Planning and Environmental Coordinator	NEPA, FO Reviews
Andrea Meeks	Solid Mineral Specialist	Coal Reviews
George Soehn	DO Resource Advisor, Renewable Resources	Overall Reviews
Debby Green	Buffalo FO, Natural Resource Specialist	Buffalo FO Lead
David Korzilius	Casper FO, Natural Resource Specialist	Casper FO Lead
Rod Randall	Newcastle FO, Physical Scientist	Newcastle FO Lead
Alice Tratebas	Newcastle FO Archaeologist	Archaeology
Nathaniel West	Newcastle FO Wildlife Biologist	Wildlife, Threatened and Endangered Species and Special Status Species
Donald Brewer	Buffalo FO, Wildlife Biologist	Wildlife, Threatened and Endangered Species and Special Status Species
Allison Barnes	Buffalo FO Outdoor Recreation Planner	Wilderness, Recreation
Jude Carino	Casper FO, Archaeologist	Cultural Resources, Paleontology
Dora Ridenour	Casper FO, Archaeologist	Cultural Resources, Paleontology