MAY 2011 PRELIMINARY PARCELS WORKING COPY
Prepared August 2, 2010

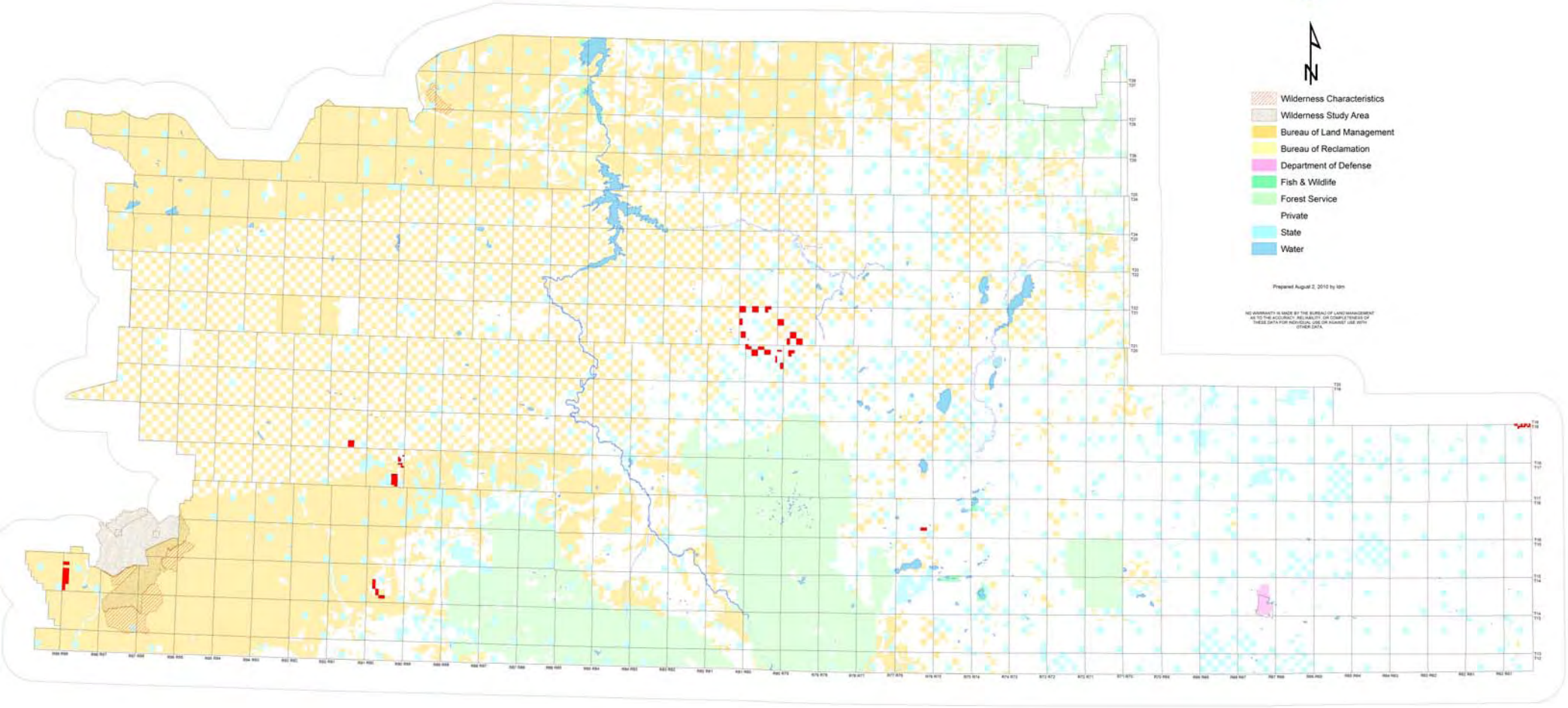

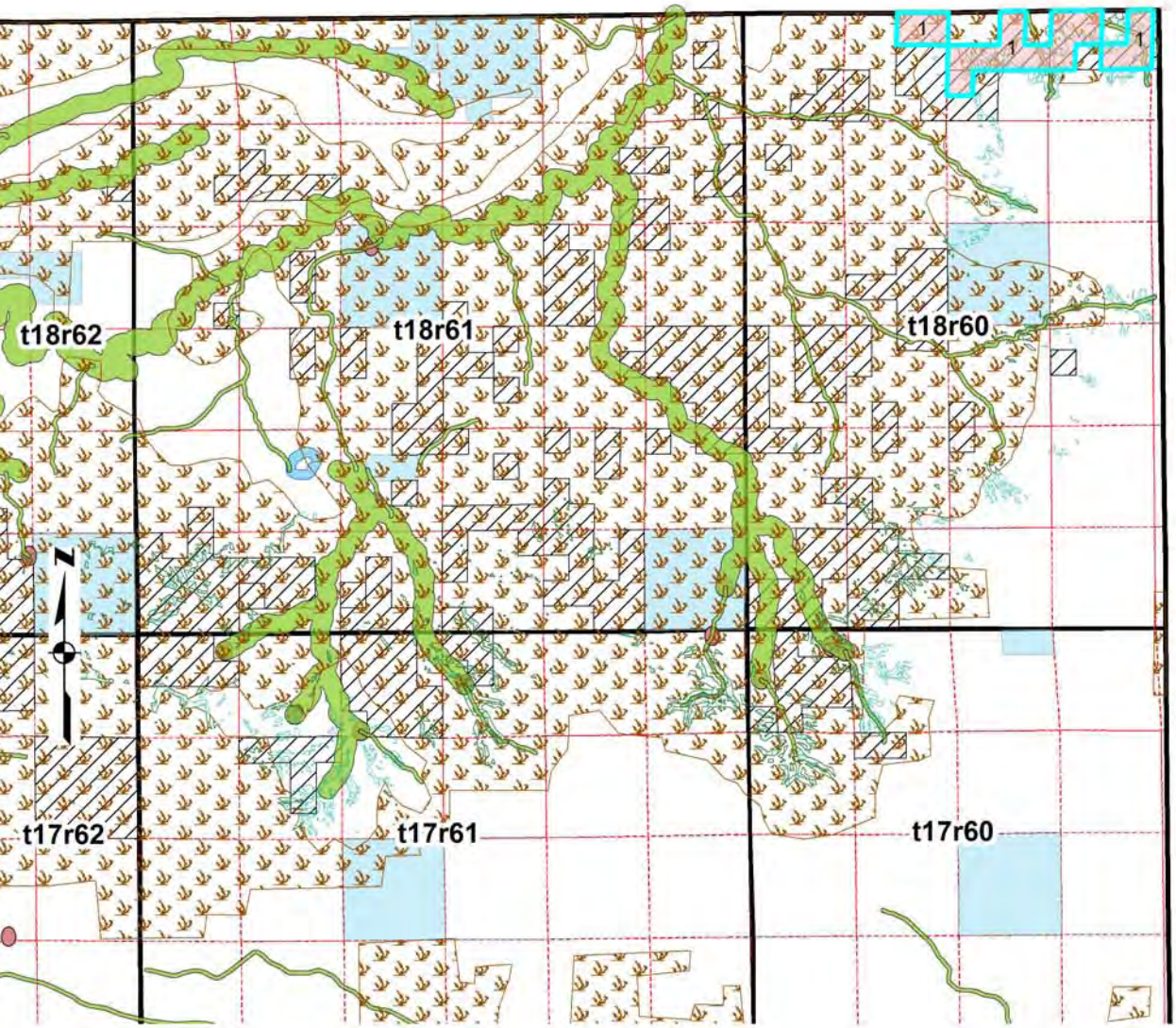

Parcel 1 stips

0 0.5 1 2 3 Miles

1:112,652

No warranty is made by the Bureau of Land Management as to the accuracy, completeness, or reliability of the information presented.

Legend

May 2011 Lease Parcels

MOPL_AllHabitat_8_17_07

Hab_Type

- Non
- Occupied
- Potential
- Potential_Habitat
- Buffer_of_NHD_Streams_Rivers_Amphib_Cl
- Lakes_Ponds_Playas_Amphi_Buffer
- Springs_Amphibian_Buffer

Boreal_Toad_Range

Fed Minerals

MIN_MAP

- Non-federal Minerals
- Federal Minerals

rfoownership

SURFACE

- BLM
- Bureau of Reclamation
- Private
- State

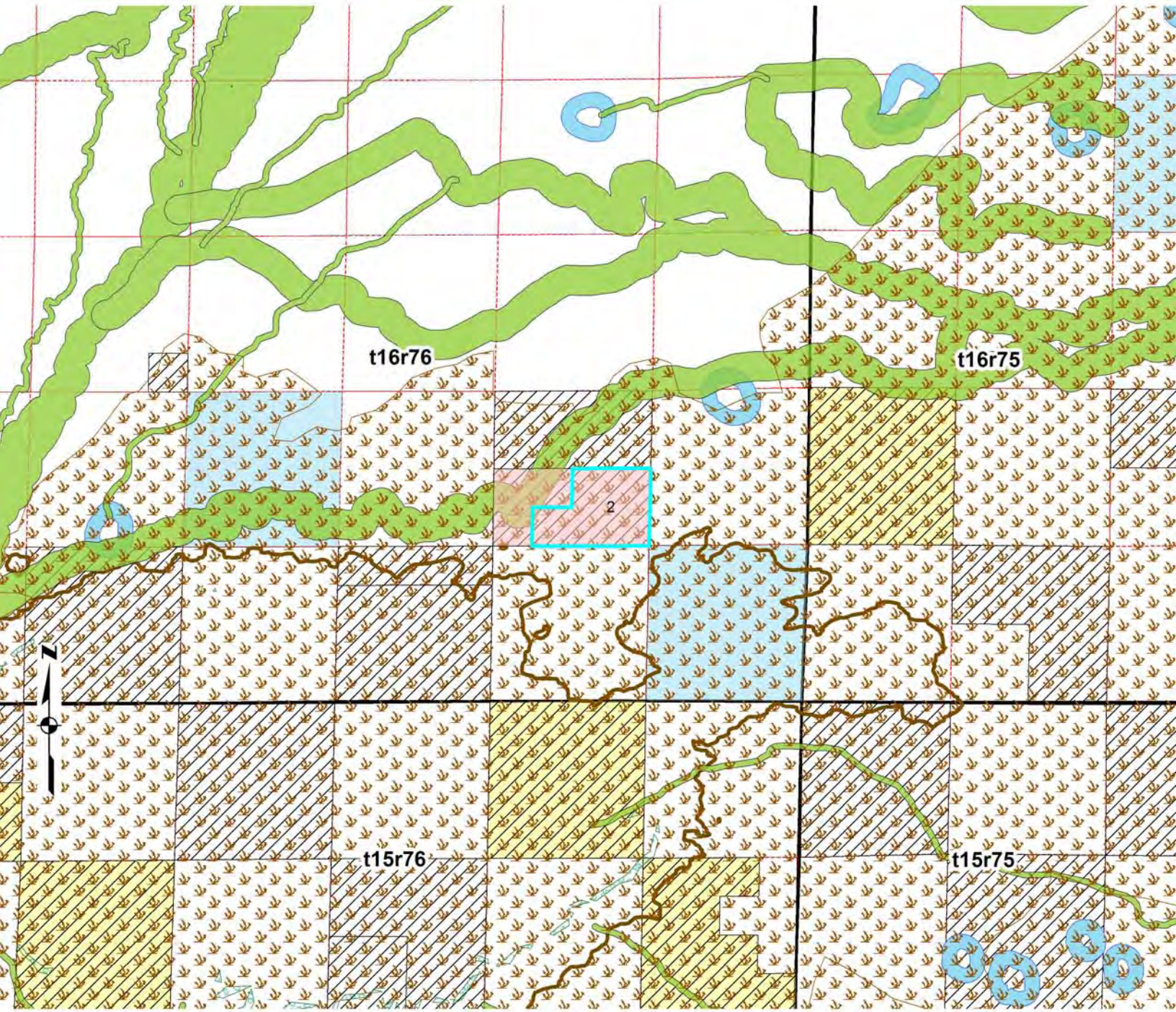

Parcel 2 stips

0 0.30.6 1.2 1.8 Miles

1:56,326

No warranty is made by the Bureau of Land Management as to the accuracy, completeness, or reliability of the information presented.

Legend

May 2011 Lease Parcels

MOPL_AllHabitat_8_17_07

Hab_Type

- Non
- Occupied
- Potential
- Potential_Habitat
- Buffer_of_NHD_Streams_Rivers_Amphib_Cl
- Lakes_Ponds_Playas_Amphi_Buffer
- Springs_Amphibian_Buffer

Boreal_Toad_Range

Fed Minerals

MIN_MAP

- Non-federal Minerals
- Federal Minerals

rfoownership

SURFACE

- BLM
- Bureau of Reclamation
- Private
- State

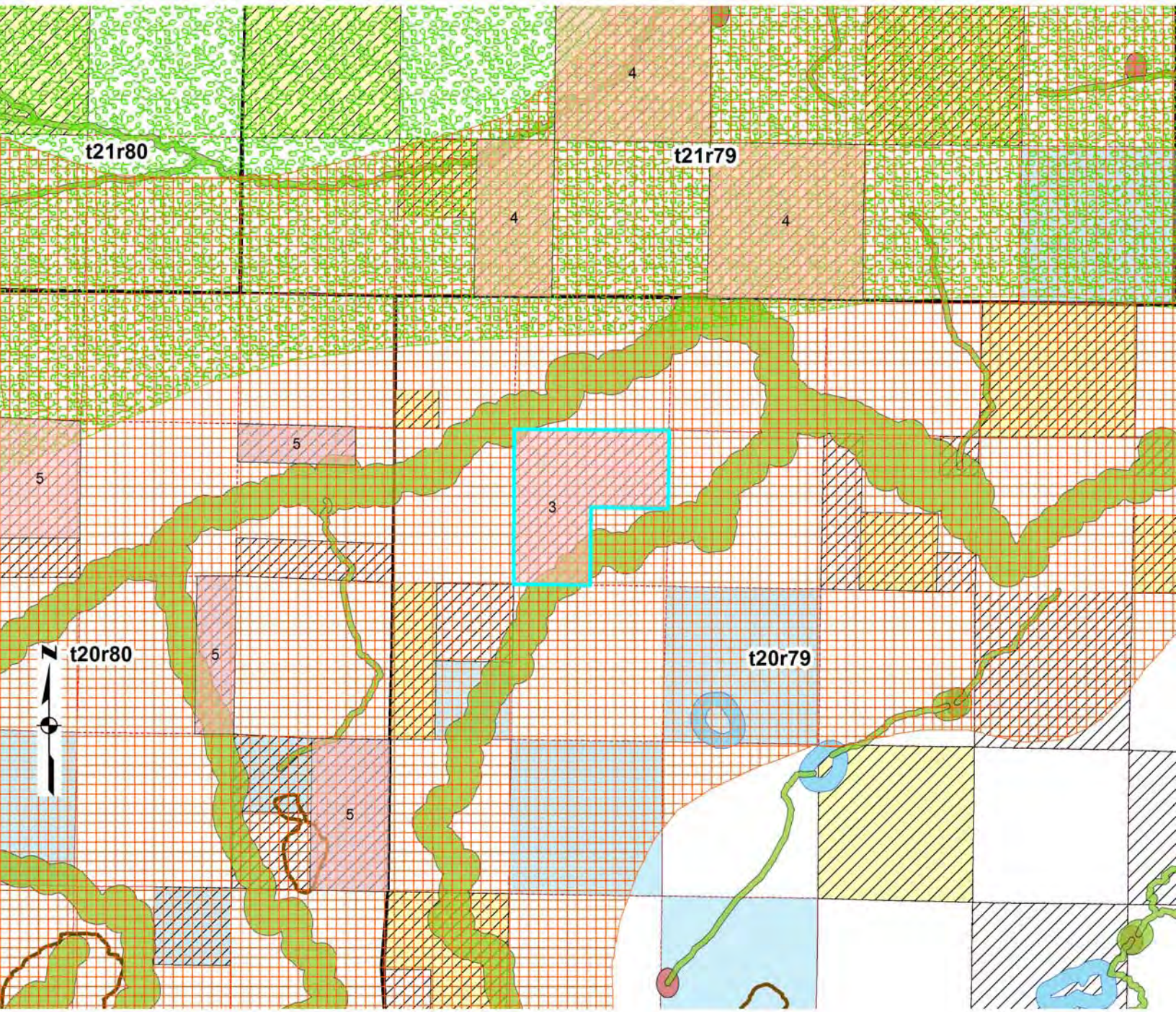

Parcel 3 stips

0 0.30.6 1.2 1.8 Miles

1:56,319

No warranty is made by the Bureau of Land Management as to the accuracy, completeness, or reliability of the information presented.

Legend

May 2011 Lease Parcels

migrate_general_buff25mi_NAD27

rfobiggamecwr_03

SPECIES

ANT

BHS

ELK

MDR

rfobiggamepar_03

SPECIES

BHS

ELK

Buffer_of_NHD_Streams_Rivers_Amphib_Cl

Lakes_Ponds_Playas_Amphi_Buffer

Springs_Amphibian_Buffer

Boreal_Toad_Range

Fed Minerals

MIN_MAP

Non-federal Minerals

Federal Minerals

rfoownership

SURFACE

BLM

Bureau of Reclamation

Private

State

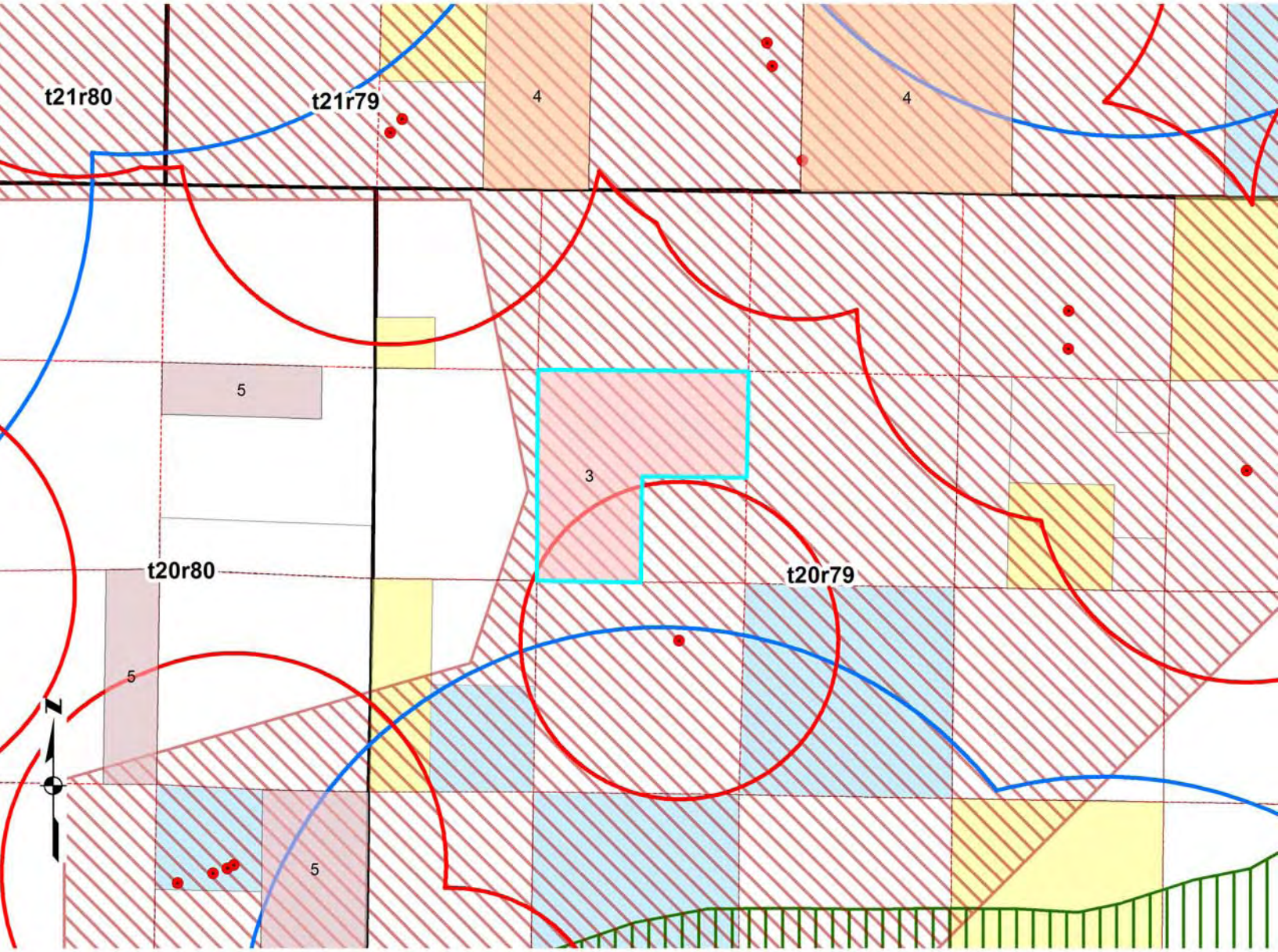

May 2011-Parcel 3
raptors, grouse

0 0.2 0.4 0.8 Miles

1:45,000

No warranty is made by the Bureau of Land Management as to the accuracy, completeness, or reliability of the information presented.

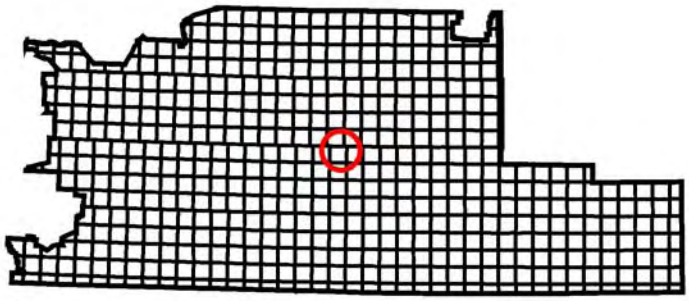

Legend

- May 2011 Lease Parcels
- **Artificial_Raptor_Nests**
- **species**
  - AFH
  - AGE
- RFO Merged Raptor Buffer
- **Raptor Nest Locations**
- **Historical**
  - -1
  - 0
- GSG leks
- GSG merged buffer
- GSG lek perimeters
- WGFD Sage Grouse Wintering Areas
- coreareas_v3_062910
- BLM
- Bureau of Reclamation
- Private
- State

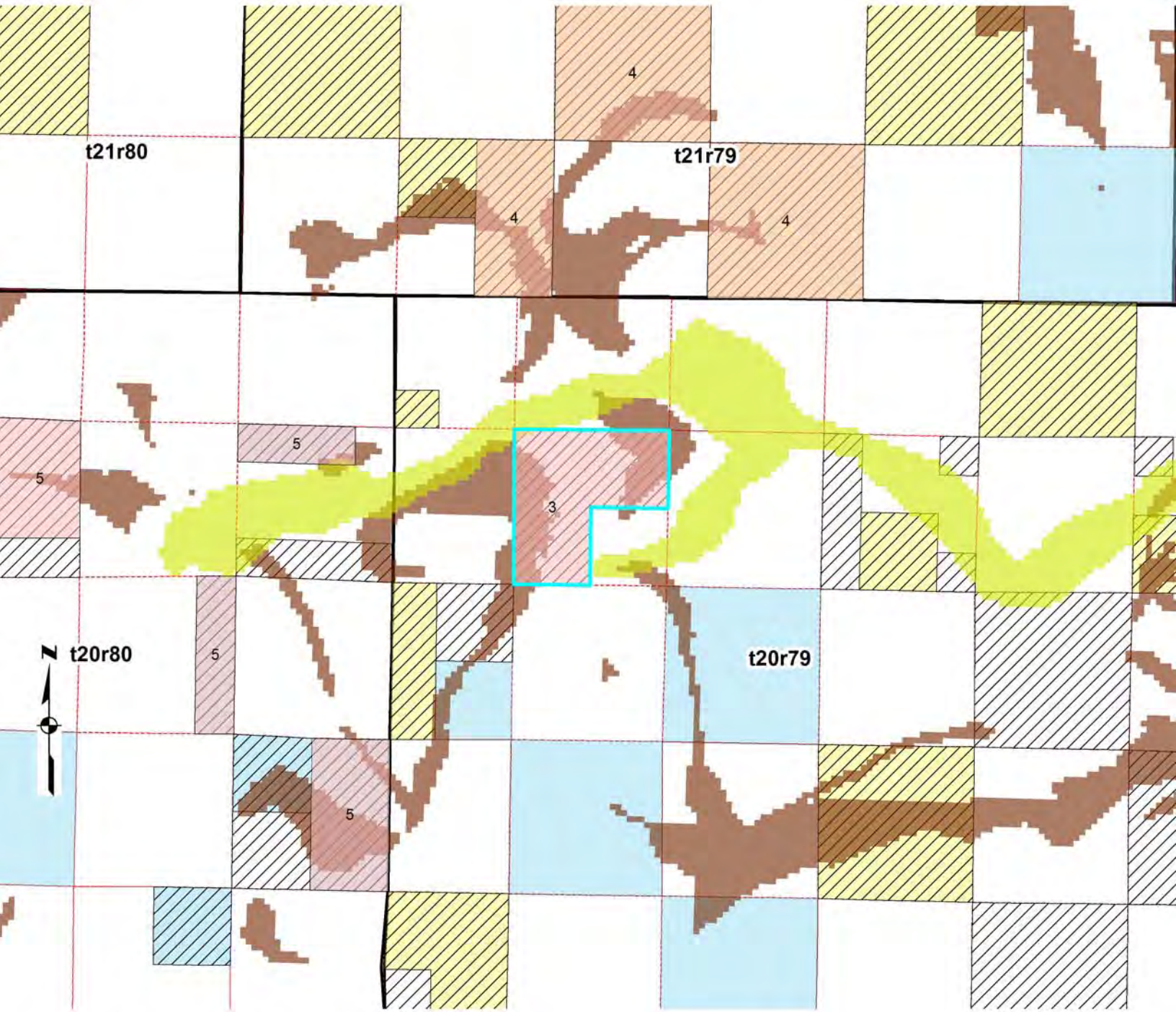

Parcel 3 stips

0 0.30.6 1.2 1.8 Miles

1:56,319

No warranty is made by the Bureau of Land Management as to the accuracy, completeness, or reliability of the information presented.

Legend

- May 2011 Lease Parcels
- Persistent Sepal Yellowcress Locations

Persistent Sepal Yellowcress model-tree

Likelihood

- High
- Low
- Medium

Beaver Rim Phlox

Likelihood

- High
- Medium

Cedar Rim Thistle model-tree

Likelihood

- High
- Low
- Medium
- CBP Locations

- Gibbens_Beardtongue
- Gibbens_exclosure

Fed Minerals

MIN_MAP

- Non-federal Minerals
- Federal Minerals

rfoownership

SURFACE

- BLM
- Bureau of Reclamation
- Private
- State

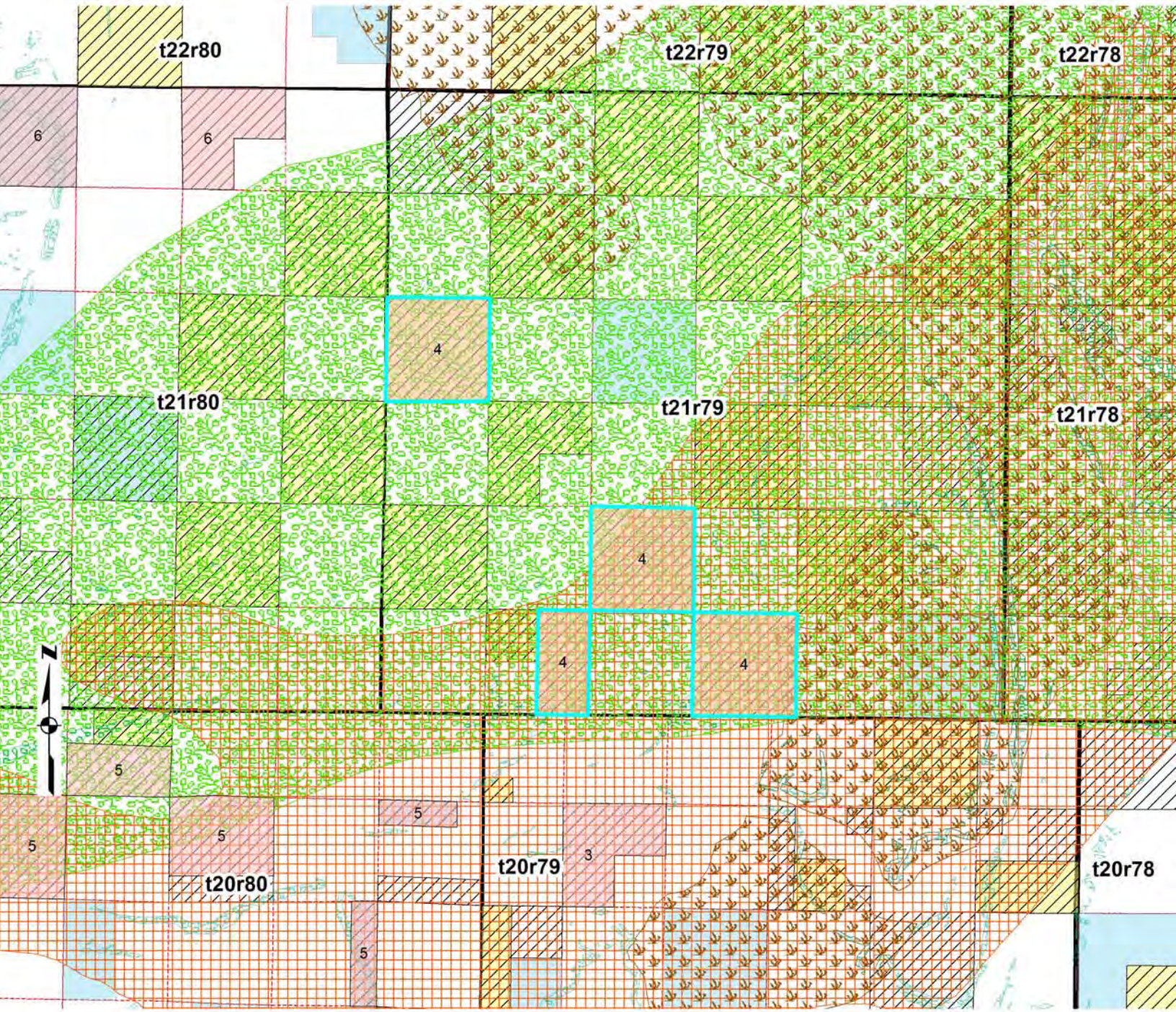

Parcel 4 stips

0 0.45 0.9 1.8 2.7 Miles

1:84,478

No warranty is made by the Bureau of Land Management as to the accuracy, completeness, or reliability of the information presented.

Legend

May 2011 Lease Parcels

MOPL_AllHabitat_8_17_07

Hab_Type

- Non
- Occupied
- Potential
- Potential_Habitat
- migrate_general_buff25mi_NAD27

rfobiggamecwr_03

SPECIES

- ANT
- BHS
- ELK
- MDR

rfobiggamepar_03

SPECIES

- BHS
- ELK

Fed Minerals

MIN_MAP

- Non-federal Minerals
- Federal Minerals

rfoownership

SURFACE

- BLM
- Bureau of Reclamation
- Private
- State

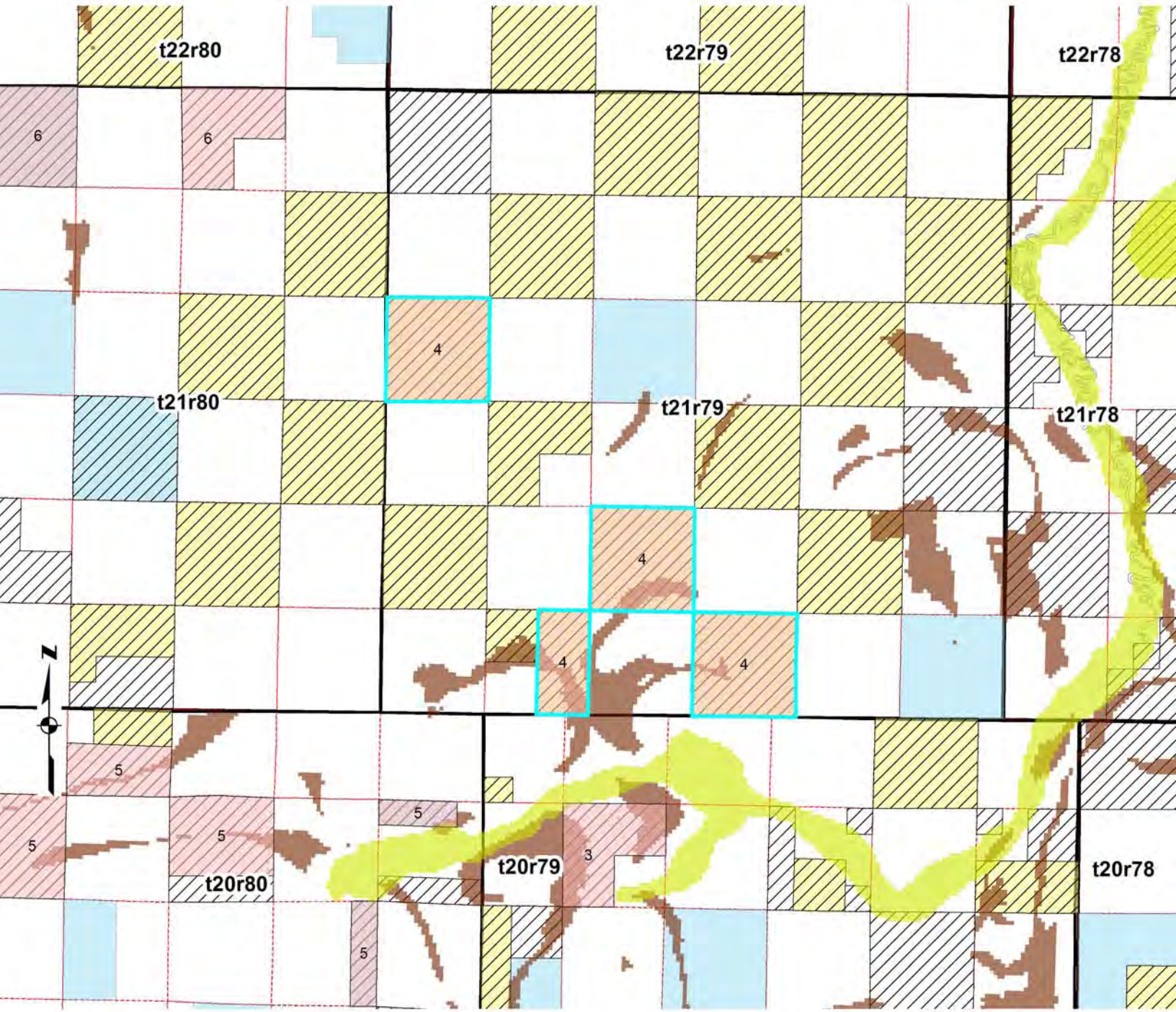

Parcel 4 stips

0 0.45 0.9 1.8 2.7 Miles

1:84,478

No warranty is made by the Bureau of Land Management as to the accuracy, completeness, or reliability of the information presented.

Legend

- May 2011 Lease Parcels
- Persistent Sepal Yellowcress Locations

Persistent Sepal Yellowcress model-tree

Likelihood

- High
- Low
- Medium

Beaver Rim Phlox

Likelihood

- High
- Medium

Cedar Rim Thistle model-tree rfoownership

Likelihood

- High
- Low
- Medium
- CBP Locations
- Gibbens_Beardtongue
- Gibbens_exclosure

Fed Minerals

MIN_MAP

- Non-federal Minerals
- Federal Minerals

SURFACE

- BLM
- Bureau of Reclamation
- Private
- State

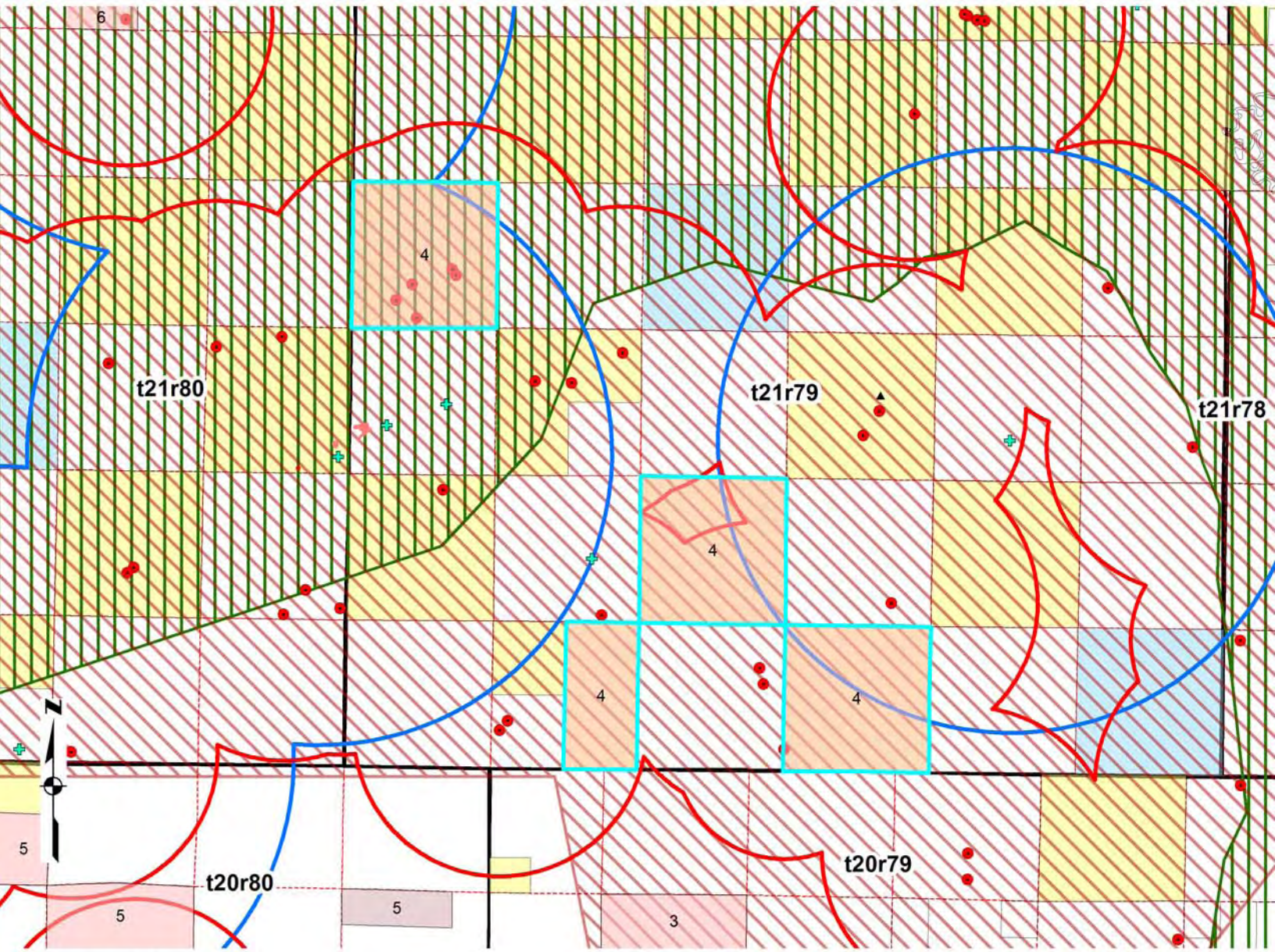

May 2011-Parcel 4
raptors, grouse

0 0.45 0.9 1.8 Miles

1:65,000

No warranty is made by the Bureau of Land Management as to the accuracy, completeness, or reliability of the information presented.

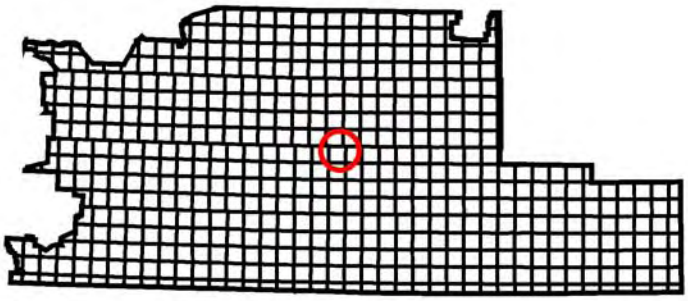

Legend

- May 2011 Lease Parcels

Artificial_Raptor_Nests

species

- AFH
- AGE
- RFO Merged Raptor Buffer

Raptor Nest Locations

Historical

- -1
- 0

Baldeagle_Nest_Buffers

- 0.5 mile
- 1 mile
- 1.5 miles
- 2 miles
- 2.5 milies
- GSG leks
- GSG merged buffer
- GSG lek perimeters
- WGFD Sage Grouse Wintering Areas
- coreareas_v3_062910

- BLM
- Bureau of Reclamation
- Private
- State

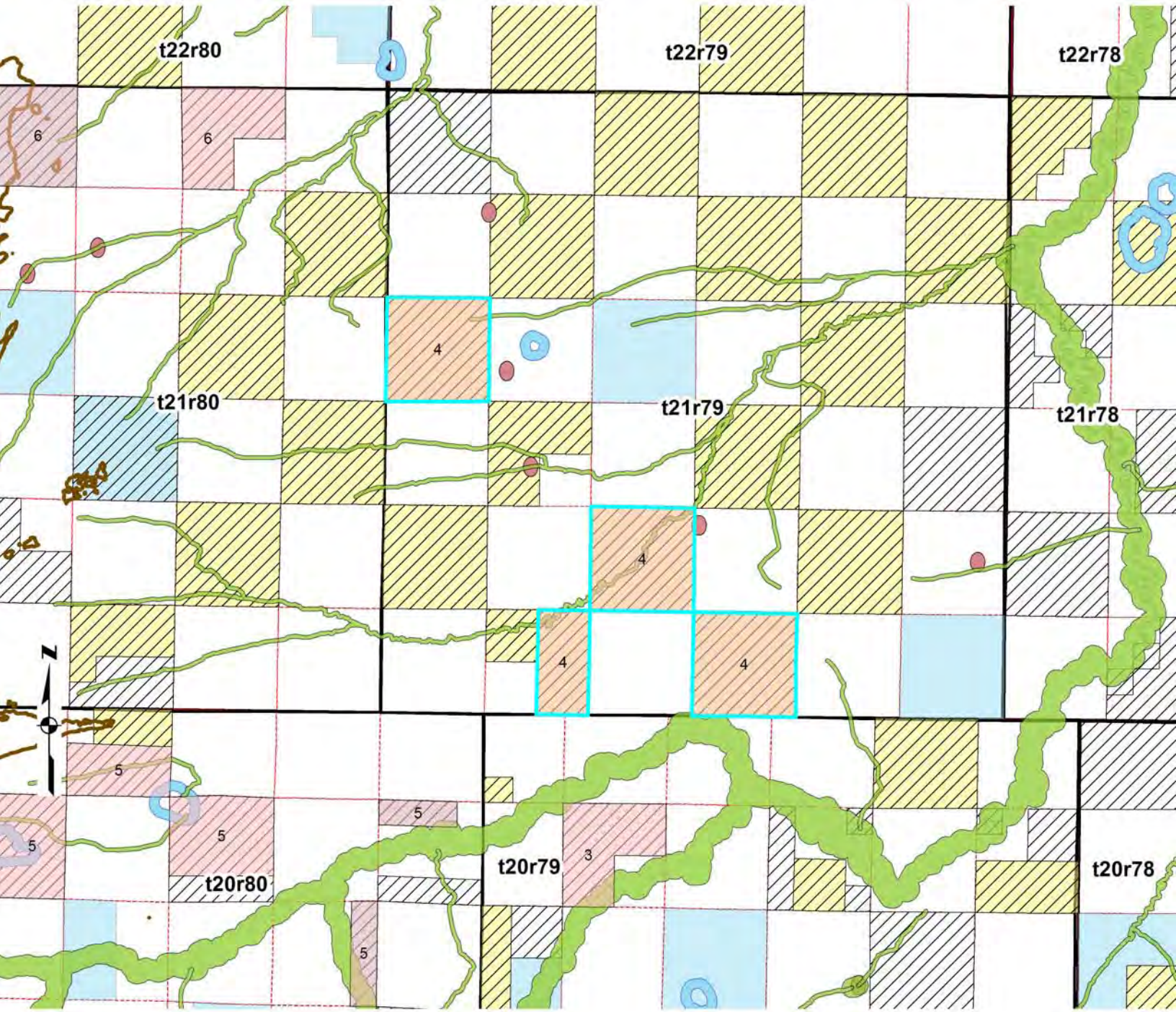

Parcel 4 stips

0 0.45 0.9 1.8 2.7 Miles

1:84,478

No warranty is made by the Bureau of Land Management as to the accuracy, completeness, or reliability of the information presented.

Legend

- May 2011 Lease Parcels
- Buffer_of_NHD_Streams_Rivers_Amphib_Cl
- Lakes_Ponds_Playas_Amphi_Buffer
- Springs_Amphibian_Buffer
- Boreal_Toad_Range

Fed Minerals

MIN_MAP

- Non-federal Minerals
- Federal Minerals

rfoownership

SURFACE

- BLM
- Bureau of Reclamation
- Private
- State

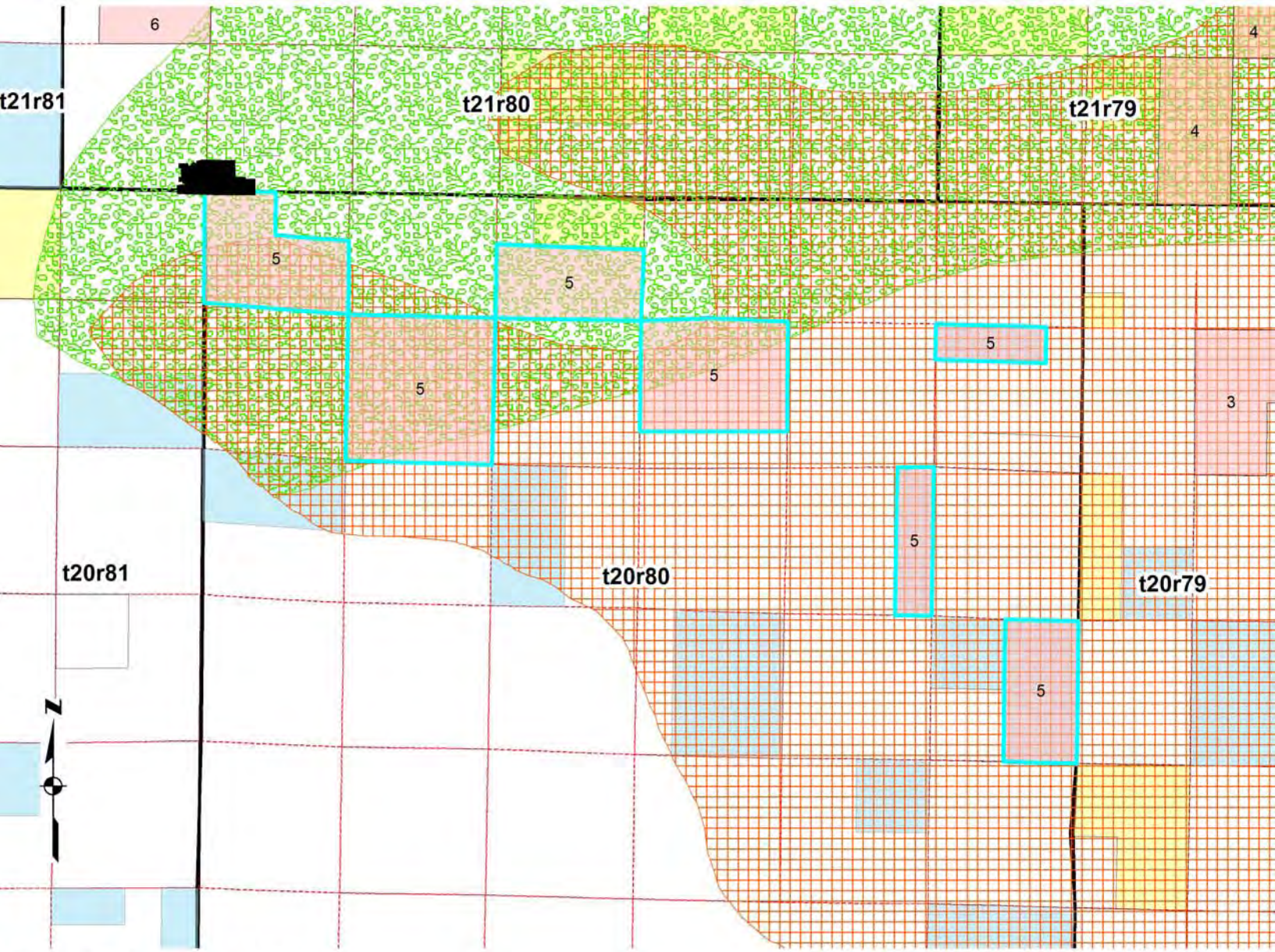

May 2011-Parcel 5 big game

0 0.45 0.9 1.8 Miles

1:65,008

No warranty is made by the Bureau of Land Management as to the accuracy, completeness, or reliability of the information presented.

Legend

- May 2011 Lease Parcels
- BLM
- Bureau of Reclamation
- Private
- State

RFO Big Game CWR

SPECIES

- ANT
- BHS
- ELK
- MDR

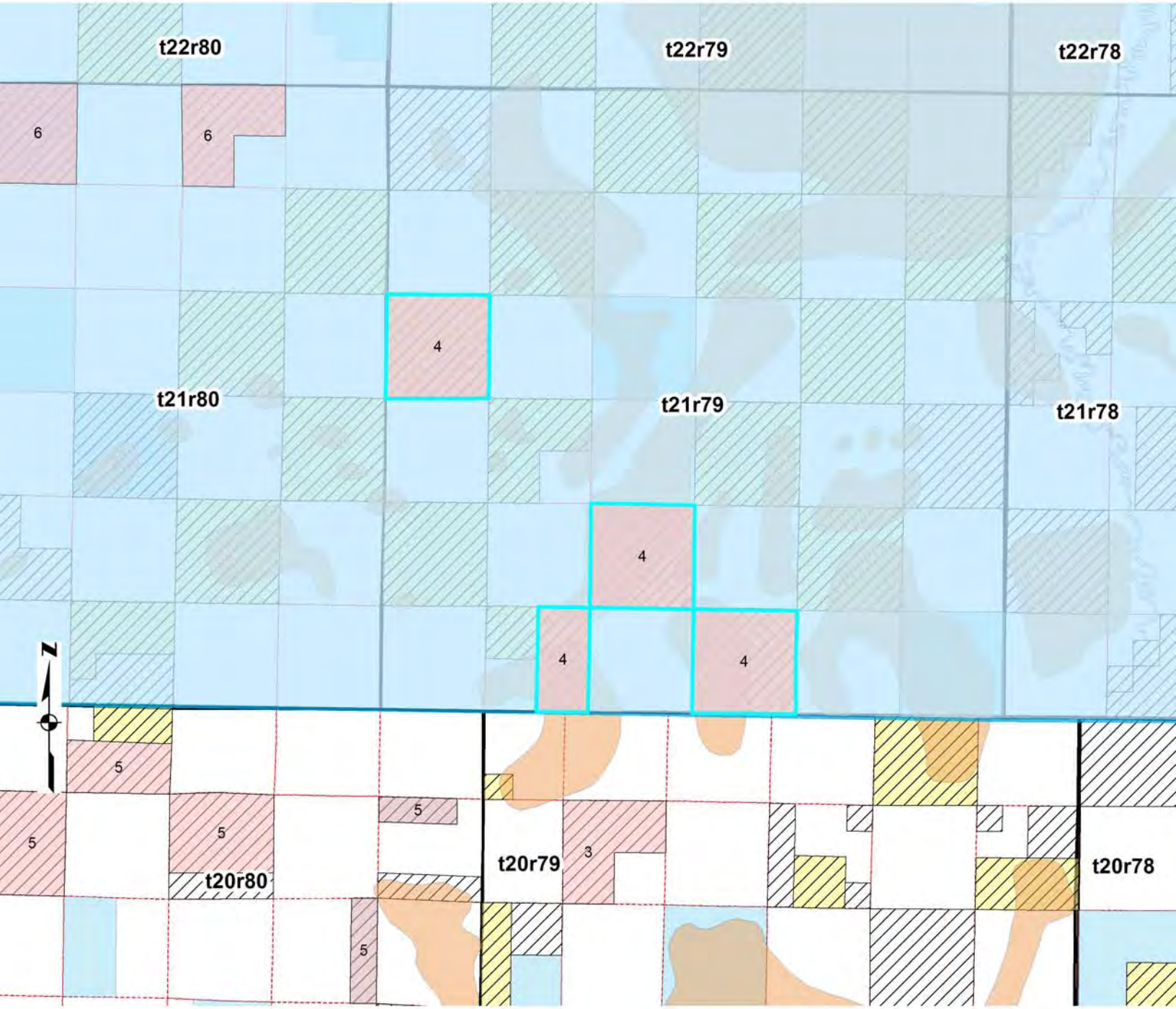

Parcel 4 stips

0 0.45 0.9 1.8 2.7 Miles

1:84,478

No warranty is made by the Bureau of Land Management as to the accuracy, completeness, or reliability of the information presented.

Legend

- May 2011 Lease Parcels
- Shirley Basin_Med Bow BFF_Mgmt Area

Pdogs08_Merge

Comment, Status

- ,
- , Completed
- , Insufficient Town
- , New
- , Not Completed
- Abandoned,
- Active,
- Inactive,

CD/W II Non-block Cleared

QUALIFY_CO

- 1
- 2
- 3

Non-block_Cleared

Name

- Bolton Ranch Complex
- Dad Complex
- Desolation Flats Complex
- Pathfinder Complex
- Saratoga Complex
- Seminoe Complex
- Shamrock Hills Complex

Fed Minerals

MIN_MAP

- Non-federal Minerals
- Federal Minerals

rfoownership

SURFACE

- BLM
- Bureau of Reclamation
- Private
- State

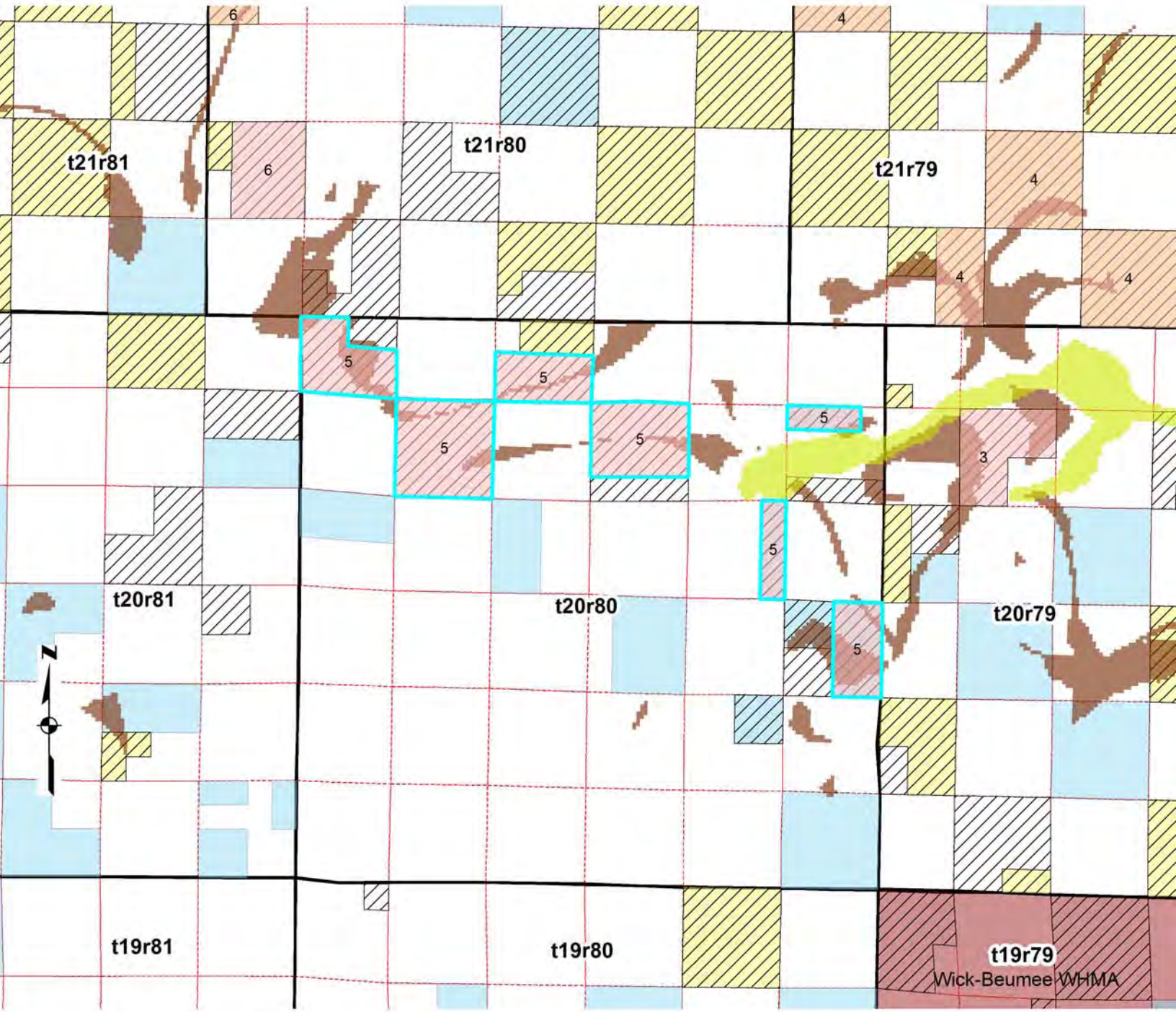

Parcel 5 stips

0 0.5 1 2 3 Miles 1:90,110

No warranty is made by the Bureau of Land Management as to the accuracy, completeness, or reliability of the information presented.

Legend

- May 2011 Lease Parcels
- Persistent Sepal Yellowcress Locations

Persistent Sepal Yellowcress model-tree

Likelihood

- High
- Low
- Medium

Beaver Rim Phlox

Likelihood

- High
- Medium

Cedar Rim Thistle model-tree rfoownership

Likelihood

- High
- Low
- Medium
- CBP Locations
- Gibbens_Beardtongue
- Gibbens_exclosure

Fed Minerals

MIN_MAP

- Non-federal Minerals
- Federal Minerals

SURFACE

- BLM
- Bureau of Reclamation
- Private
- State

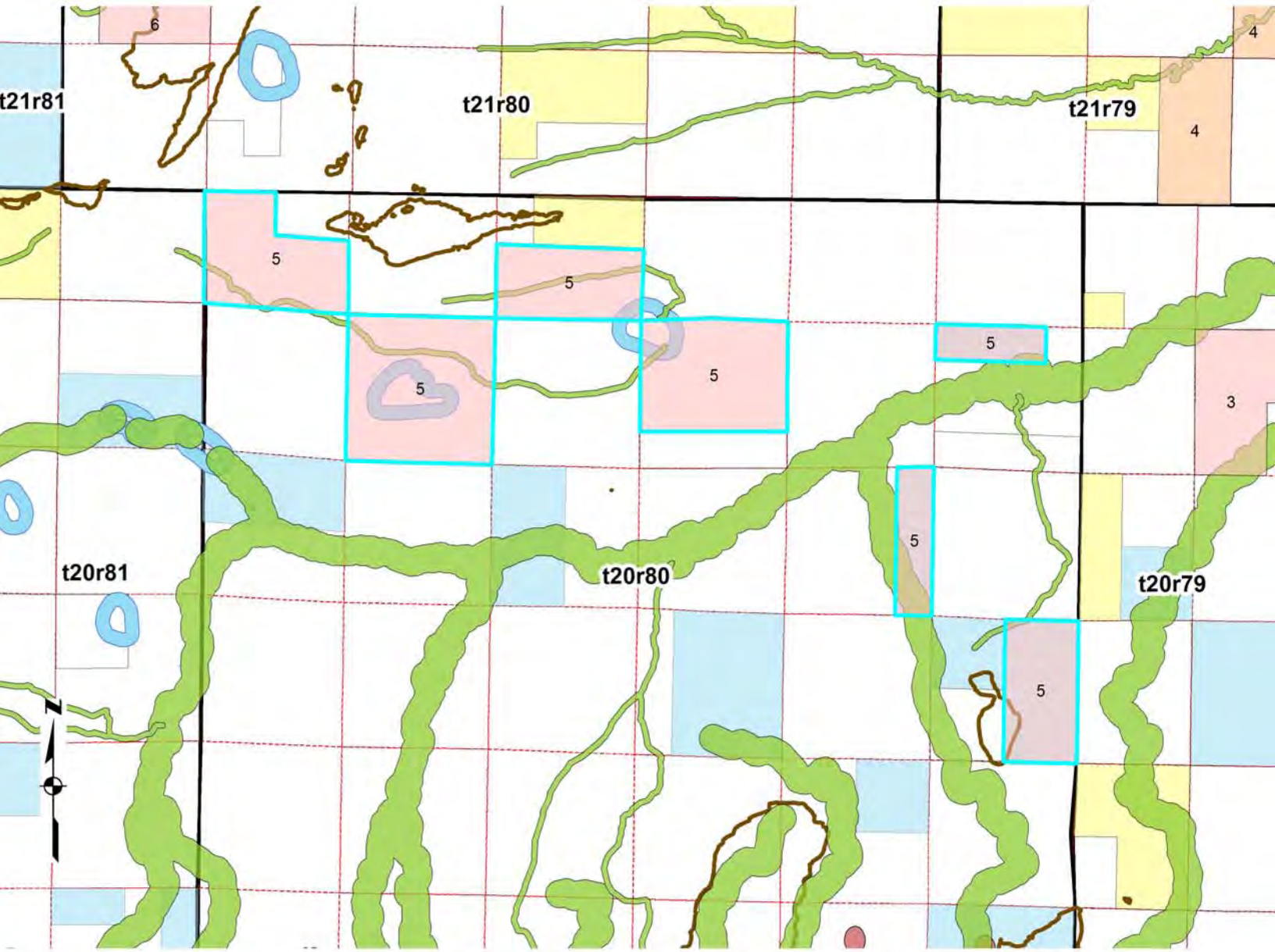

May 2011-Parcel 5 amphibs

0 0.45 0.9 1.8 Miles

1:65,000

No warranty is made by the Bureau of Land Management as to the accuracy, completeness, or reliability of the information presented.

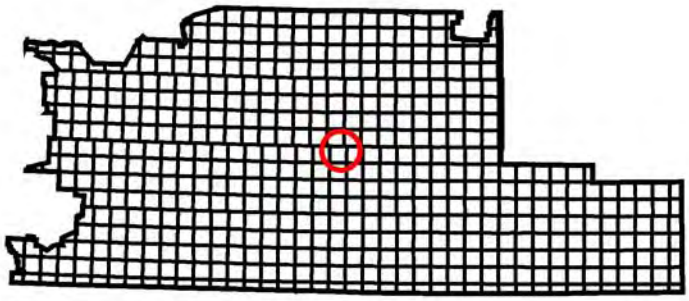

Legend

- May 2011 Lease Parcels
- Buffer_of_NHD_Streams_Rivers_Amphib_Cl
- Lakes_Ponds_Playas_Amphi_Buffer
- Springs_Amphibian_Buffer
- Boreal_Toad_Range
- BLM
- Bureau of Reclamation
- Private
- State

May 2011-Parcel 5 raptors, grouse

0 0.45 0.9 1.8 Miles

1:65,000

No warranty is made by the Bureau of Land Management as to the accuracy, completeness, or reliability of the information presented.

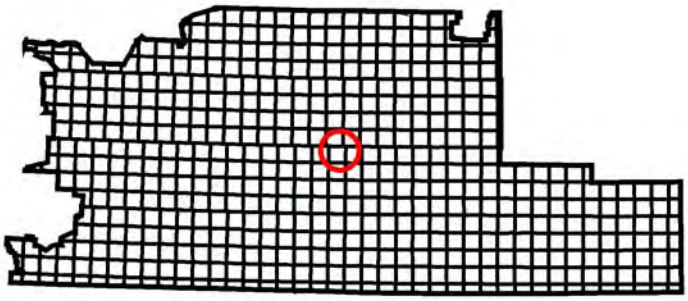

Legend

- May 2011 Lease Parcels

Artificial_Raptor_Nests

species

- AFH
- AGE
- RFO Merged Raptor Buffer

Raptor Nest Locations

Historical

- -1
- 0

Baldeagle_Nest_Buffers

- 0.5 mile
- 1 mile
- 1.5 miles
- 2 miles
- 2.5 milies
- GSG leks
- GSG merged buffer
- GSG lek perimeters
- WGFD Sage Grouse Wintering Areas
- coreareas_v3_062910

- BLM
- Bureau of Reclamation
- Private
- State

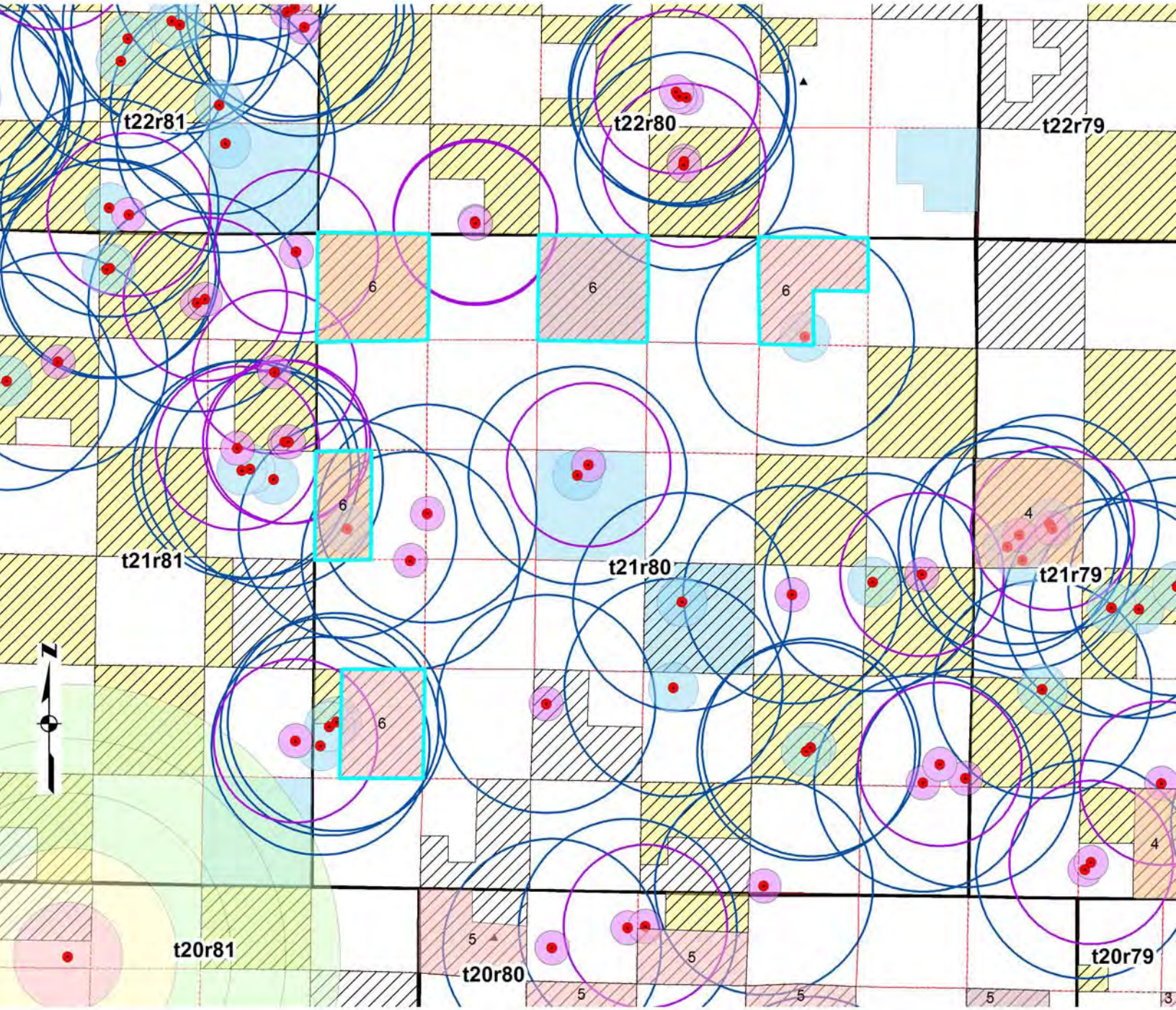

Parcel 6 stips

0 0.45 0.9 1.8 2.7 Miles 1:80,000

No warranty is made by the Bureau of Land Management as to the accuracy, completeness, or reliability of the information presented.

Legend

May 2011 Lease Parcels

Artificial_Raptor_Nests

species

- AFH
- AGE

10022009_Raptors

Historical

- -1
- 0

NOS_Buffer_10/6/08

<all other values>

species

- AFH
- FH

Raptor_Timing_Stip_10062008

BUFF_DIST

- 1200
- 1600

Baldeagle_Nest_Buffers

BUFF_DIST

- 0.5 mile
- 1 mile
- 1.5 miles
- 2 miles
- 2.5 milies

Fed Minerals

MIN_MAP

- Non-federal Minerals
- Federal Minerals

rfoownership

SURFACE

- BLM
- Bureau of Reclamation
- Private
- State

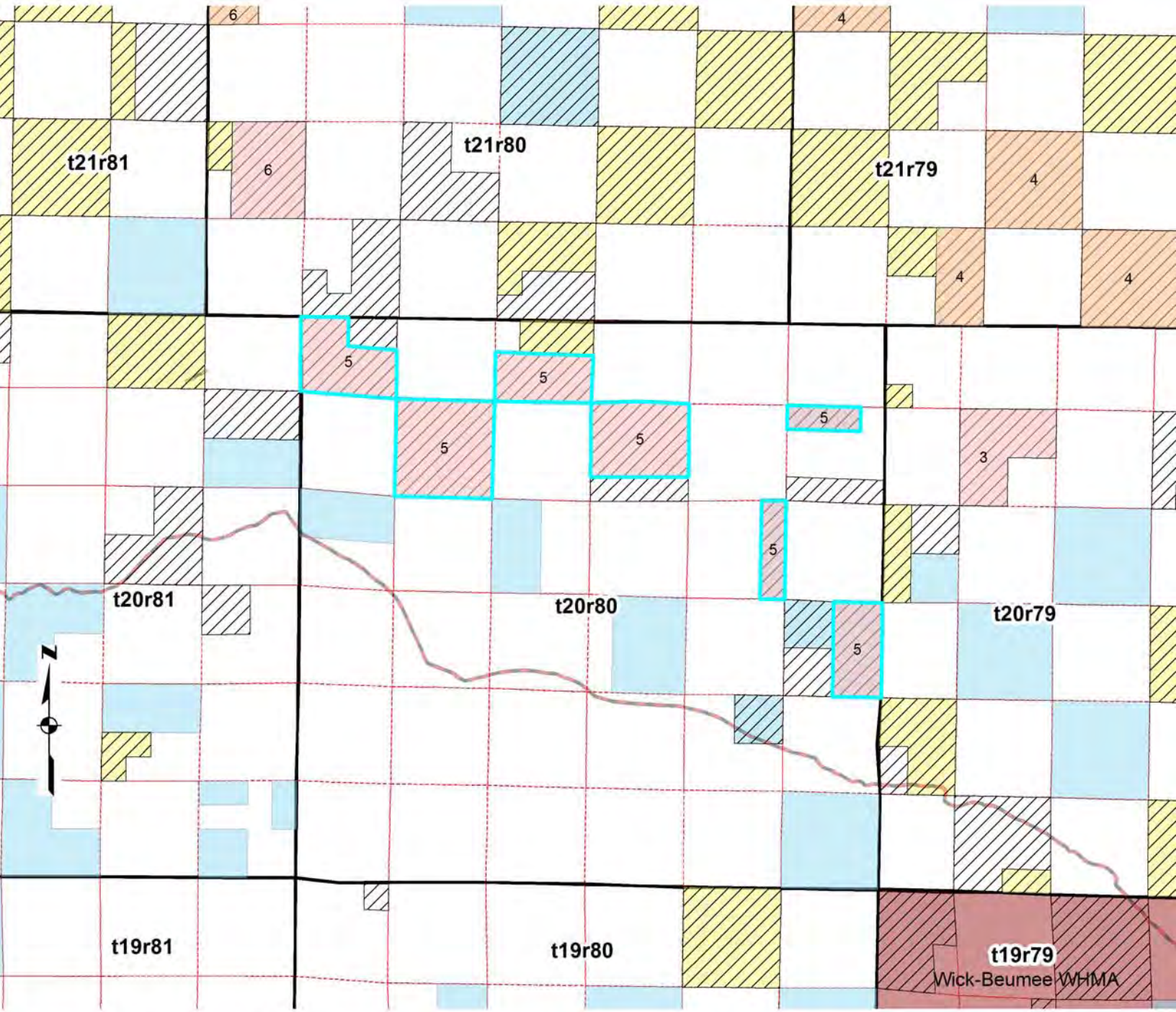

Parcel 5 stips

0 0.5 1 2 3 Miles 1:90,110

No warranty is made by the Bureau of Land Management as to the accuracy, completeness, or reliability of the information presented.

Legend

- May 2011 Lease Parcels
- RFO_Trails_83
- Lincoln_Hwy
- ContlDivide_NST

Fed Minerals

MIN_MAP

- Non-federal Minerals
- Federal Minerals

rfoownership

SURFACE

- BLM
- Bureau of Reclamation
- Private
- State

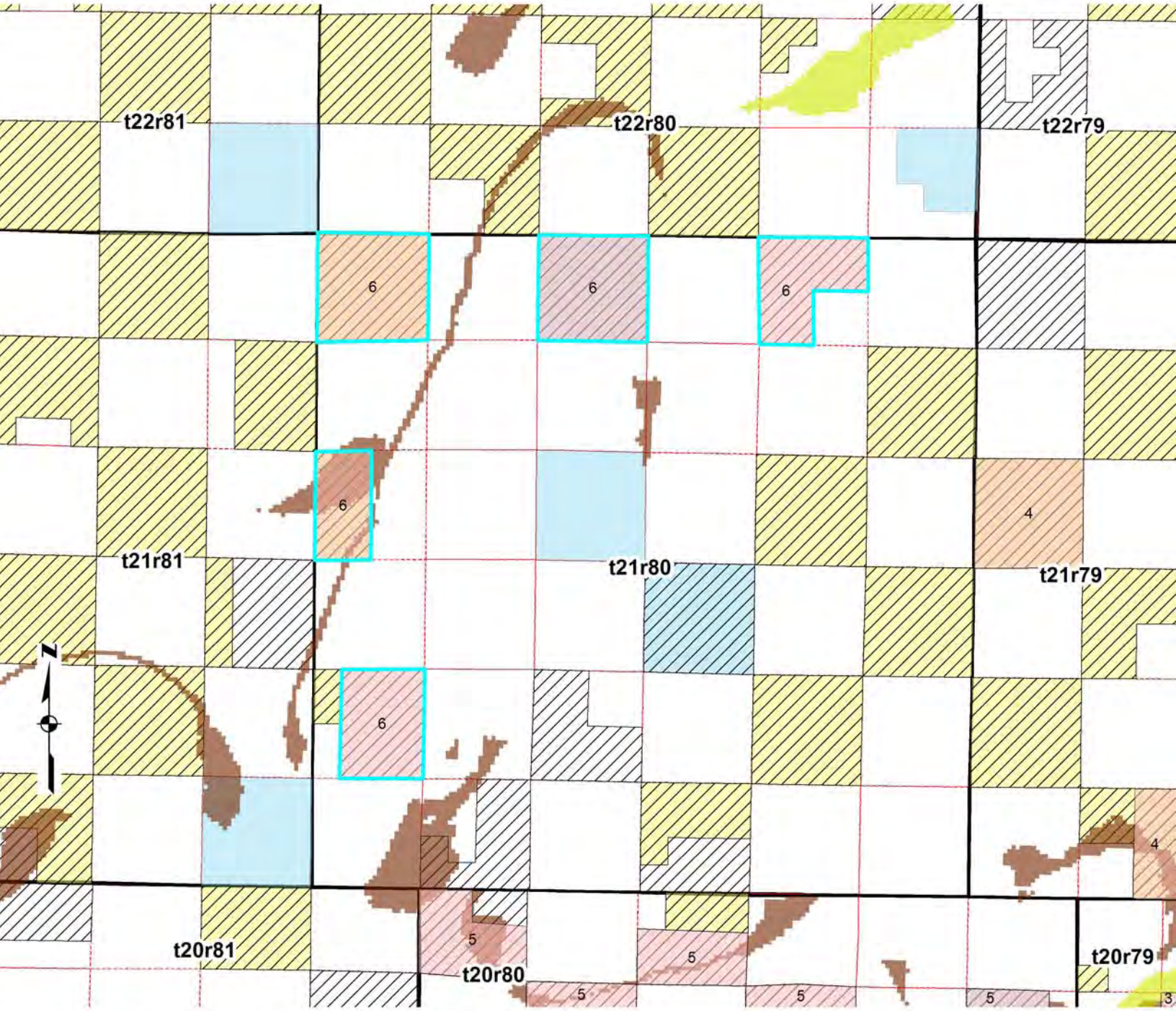

Parcel 6 stips

0 0.45 0.9 1.8 2.7 Miles 1:80,000

No warranty is made by the Bureau of Land Management as to the accuracy, completeness, or reliability of the information presented.

Legend

- May 2011 Lease Parcels
- Persistent Sepal Yellowcress Locations

Persistent Sepal Yellowcress model-tree

Likelihood

- High
- Low
- Medium

Beaver Rim Phlox

Likelihood

- High
- Medium

Cedar Rim Thistle model-tree

Likelihood

- High
- Low
- Medium
- CBP Locations

- Gibbens_Beardtongue
- Gibbens_exclosure

Fed Minerals

MIN_MAP

- Non-federal Minerals
- Federal Minerals

rfoownership

SURFACE

- BLM
- Bureau of Reclamation
- Private
- State

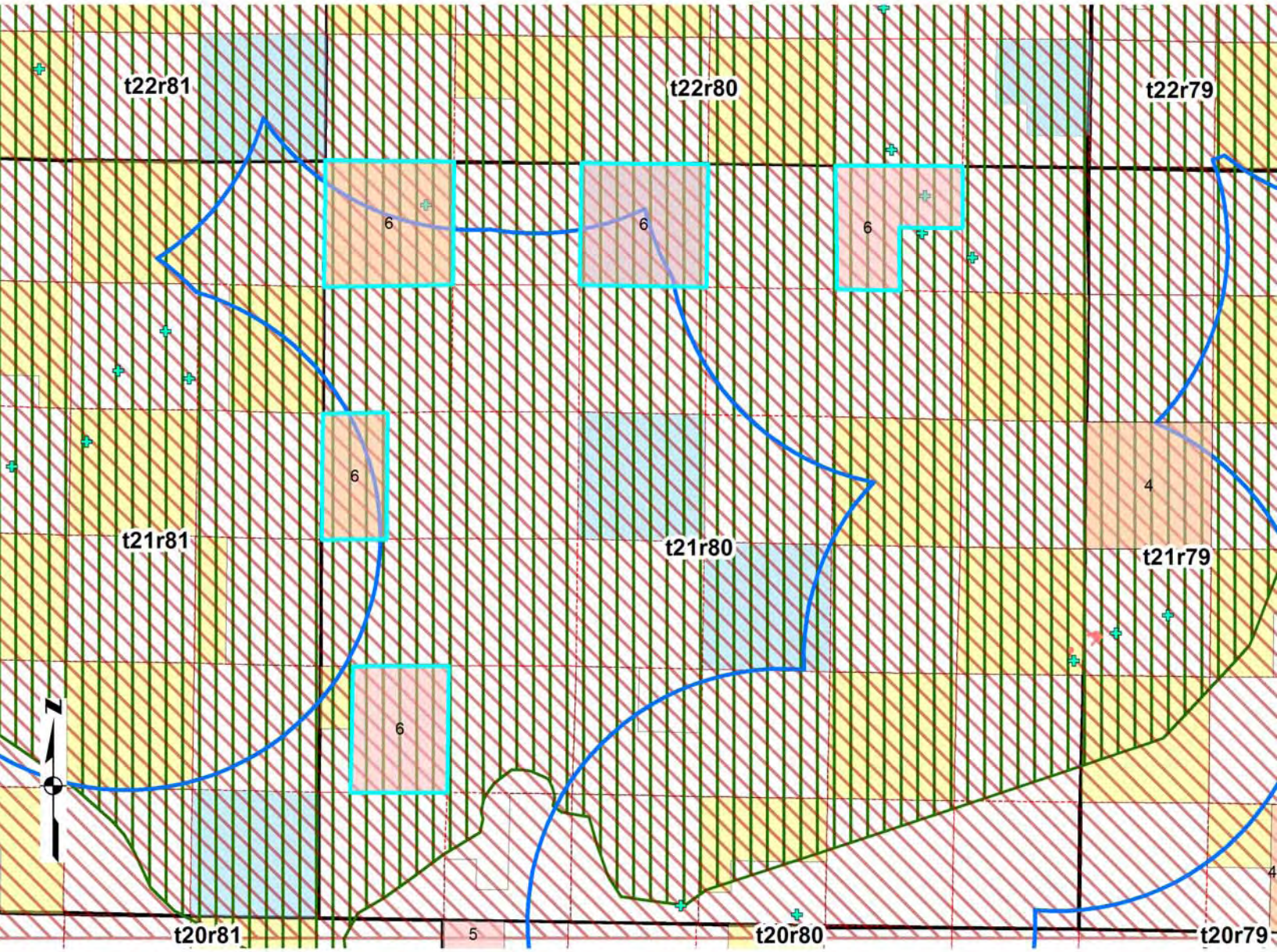

May 2011-Parcel 6 grouse

0 0.5 1 2 Miles

1:75,000

No warranty is made by the Bureau of Land Management as to the accuracy, completeness, or reliability of the information presented.

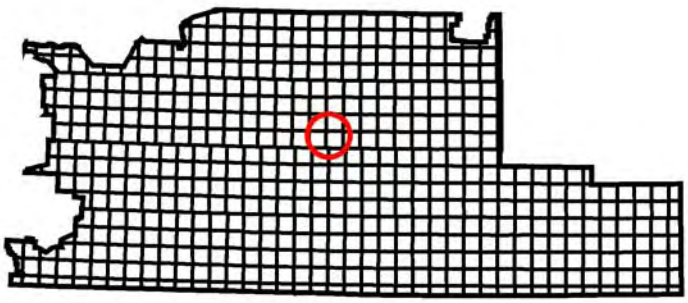

Legend

- May 2011 Lease Parcels
- GSG leks
- GSG merged buffer
- GSG lek perimeters
- GSG_WinterRange
- WGFD Sage Grouse Wintering Areas
- coreareas_v3_062910
- BLM
- Bureau of Reclamation
- Private
- State

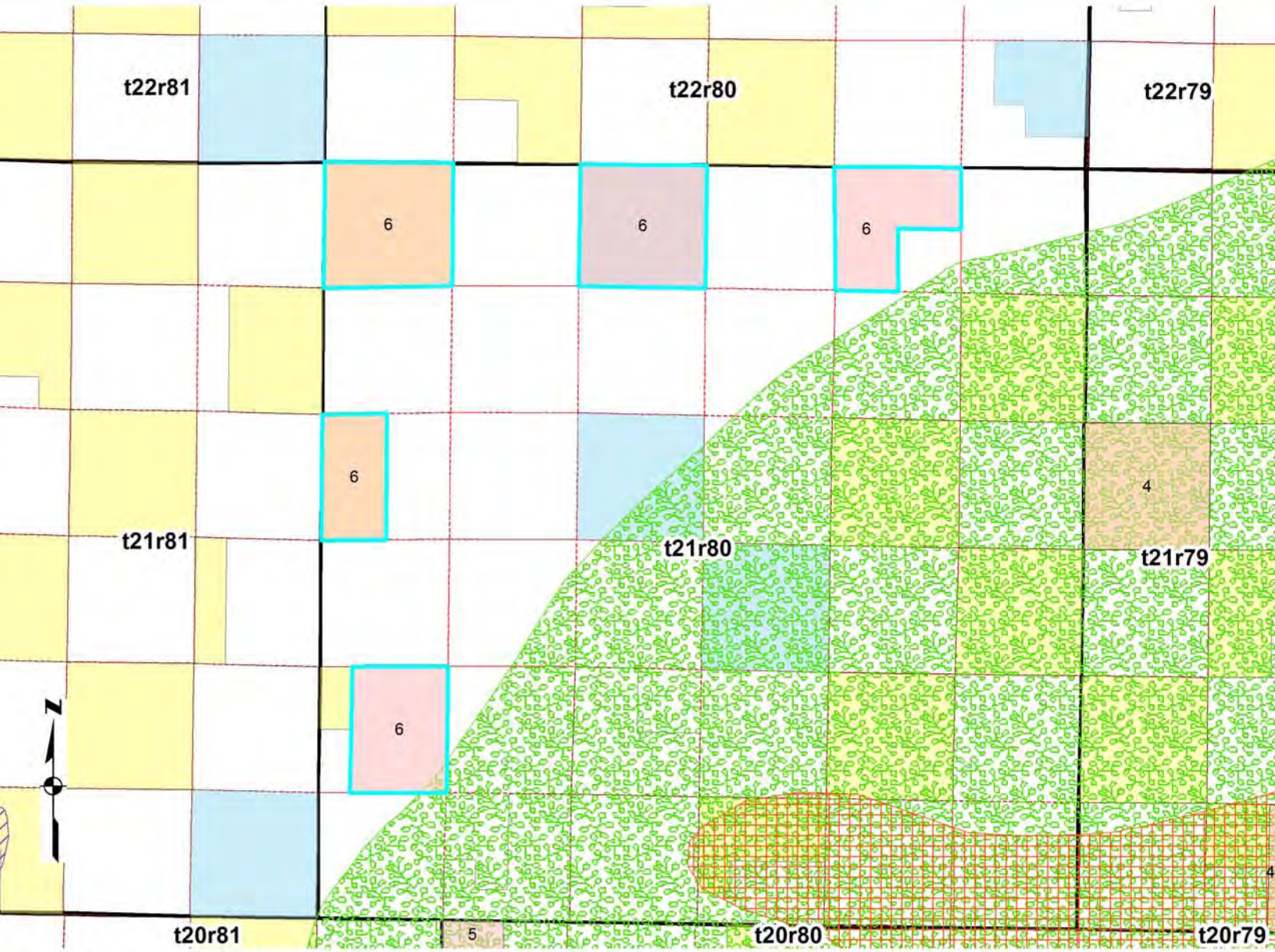

May 2011-Parcel 6
big game

0 0.5 1 2 Miles

1:75,000

No warranty is made by the Bureau of Land Management as to the accuracy, completeness, or reliability of the information presented.

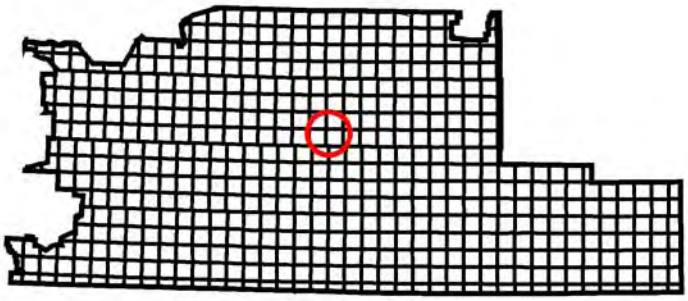

Legend

- May 2011 Lease Parcels
- BLM
- Bureau of Reclamation
- Private
- State

RFO Big Game CWR

SPECIES

- ANT
- BHS
- ELK
- MDR

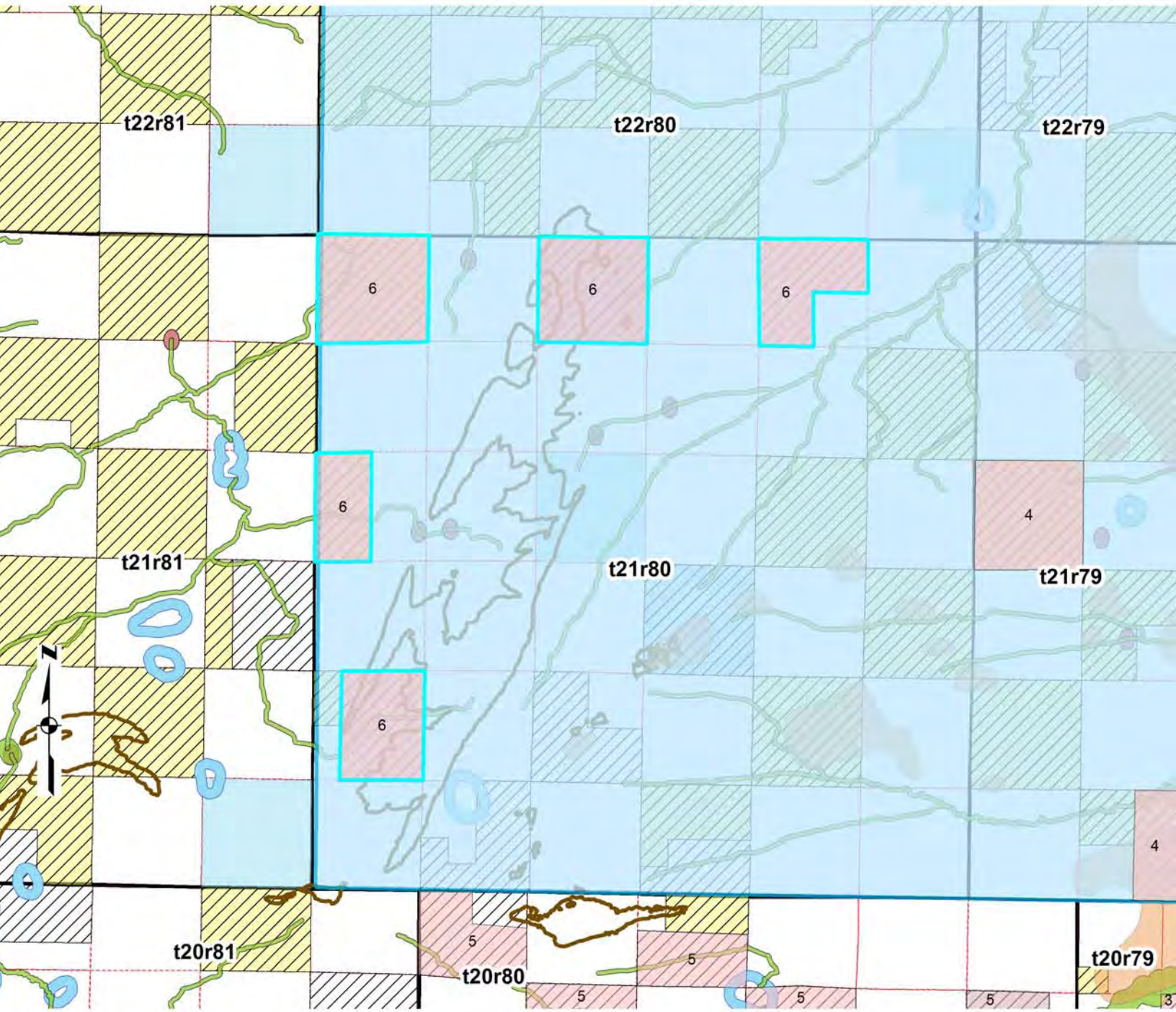

Parcel 6 stips

0 0.45 0.9 1.8 2.7 Miles 1:80,000

No warranty is made by the Bureau of Land Management as to the accuracy, completeness, or reliability of the information presented.

Legend

- May 2011 Lease Parcels
- Shirley Basin_Med Bow BFF_Mgmt Area

Pdogs08_Merge

Comment, Status

- ,
- , Completed
- , Insufficient Town
- , New
- , Not Completed
- Abandoned,
- Active,
- Inactive,

CD/W II Non-block Cleared

QUALIFY_CO

- 1
- 2
- 3

Non-block_Cleared

Name

- Bolton Ranch Complex
- Dad Complex
- Desolation Flats Complex
- Pathfinder Complex
- Saratoga Complex
- Seminoe Complex
- Shamrock Hills Complex
- Buffer_of_NHD_Streams_Rivers_Amphib_Cl
- Lakes_Ponds_Playas_Amphi_Buffer
- Springs_Amphibian_Buffer
- Boreal_Toad_Range

Fed Minerals

MIN_MAP

- Non-federal Minerals
- Federal Minerals

rfoownership

SURFACE

- BLM
- Bureau of Reclamation
- Private
- State

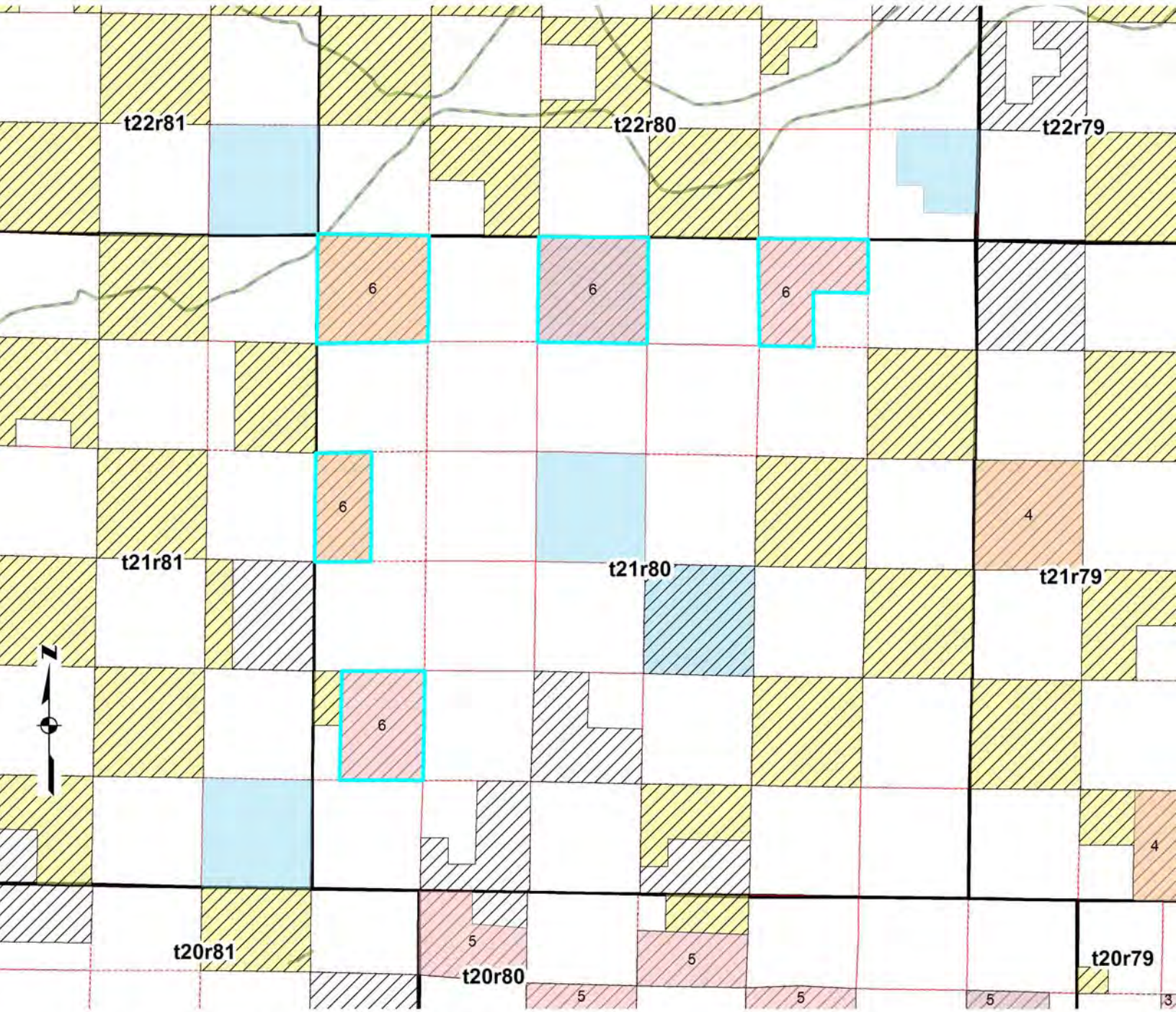

Parcel 6 stips

0 0.45 0.9 1.8 2.7 Miles 1:80,000

No warranty is made by the Bureau of Land Management as to the accuracy, completeness, or reliability of the information presented.

Legend

- May 2011 Lease Parcels
- RFO_Trails_83
- Lincoln_Hwy
- ContlDivide_NST

Fed Minerals

MIN_MAP

- Non-federal Minerals
- Federal Minerals

rfoownership

SURFACE

- BLM
- Bureau of Reclamation
- Private
- State

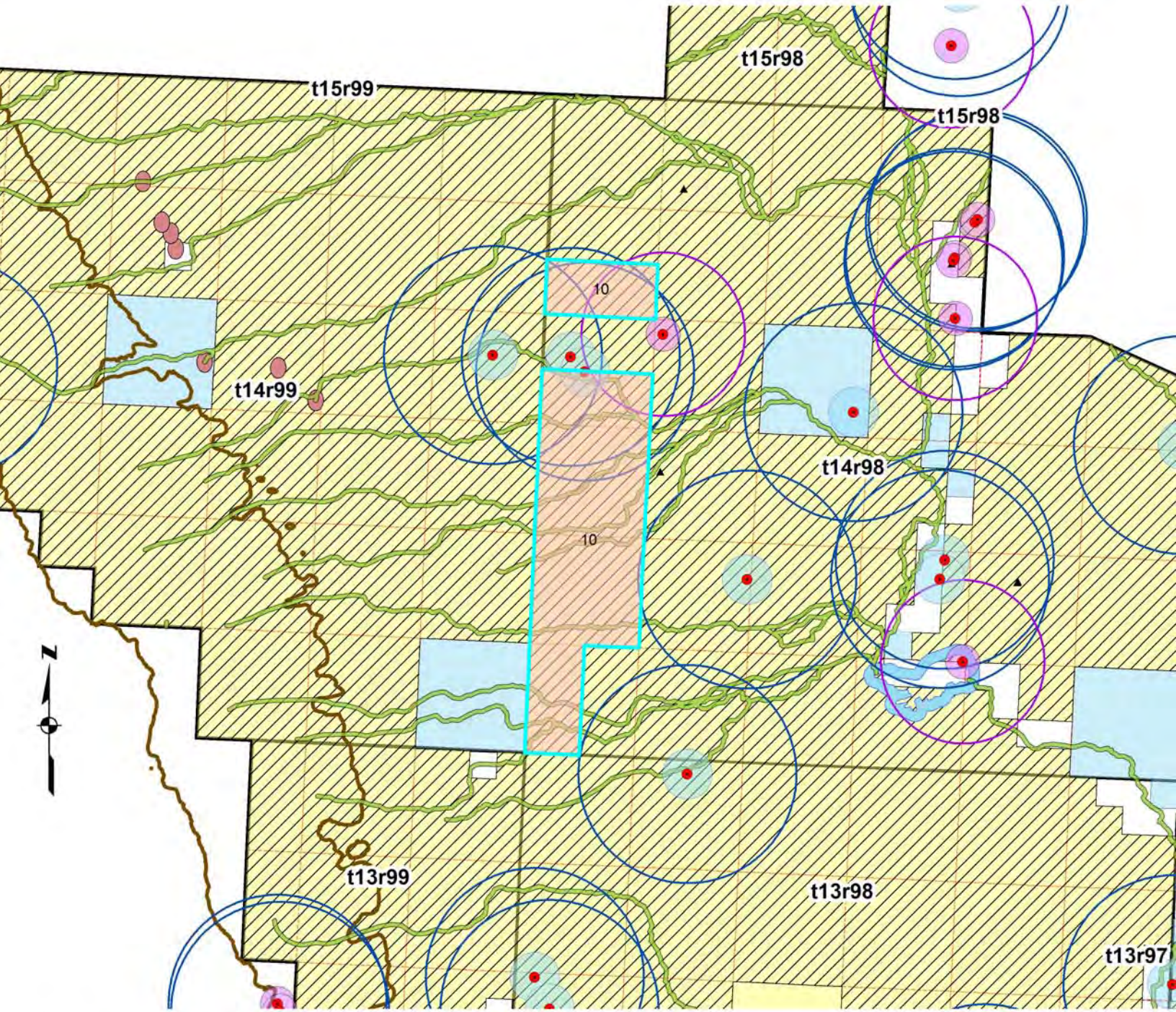

Parcel 10 stips 0 0.5 1 2 3 Miles 1:79,741

No warranty is made by the Bureau of Land Management as to the accuracy, completeness, or reliability of the information presented.

Legend

May 2011 Lease Parcels

Artificial_Raptor_Nests

species

- AFH
- AGE

10022009_Raptors

Historical

- -1
- 0

NOS_Buffer_10/6/08

- <all other values>

species

- AFH
- FH

Raptor_Timing_Stip_10062008

BUFF_DIST

- 1200
- 1600

Baldeagle_Nest_Buffers

BUFF_DIST

- 0.5 mile
- 1 mile
- 1.5 miles
- 2 miles
- 2.5 milies
- Buffer_of_NHD_Streams_Rivers_Amphib_Cl
- Lakes_Ponds_Playas_Amphi_Buffer
- Springs_Amphibian_Buffer
- Boreal_Toad_Range

Fed Minerals

MIN_MAP

- Non-federal Minerals
- Federal Minerals

rfoownership

SURFACE

- BLM
- Bureau of Reclamation
- Private
- State

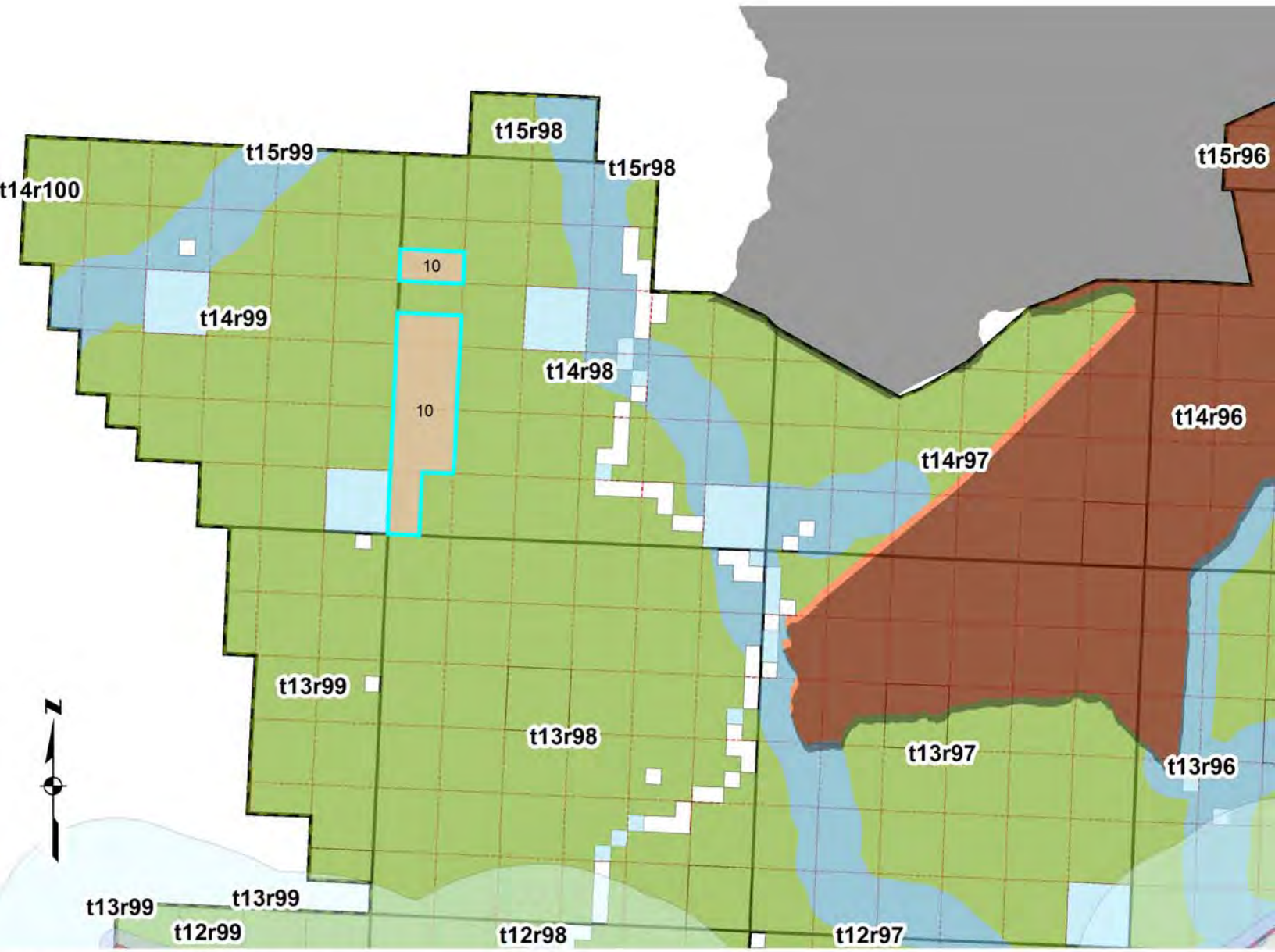

May 2011-Parcel 10 Dispersed Recreation Use Area (DRUA)

0 0.5 1 2 Miles

1:150,000

No warranty is made by the Bureau of Land Management as to the accuracy, completeness, or reliability of the information presented.

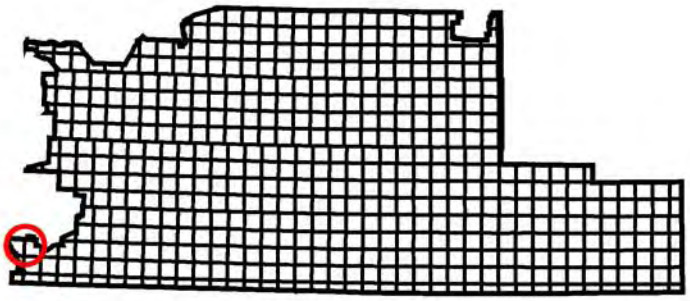

Legend

- May 2011 Lease Parcels
- Trails
- 0.25 mile trail buffer
- 2.0 mile trail buffer
- Adobe_Town_WSA_entire

AdobeTown DRUA

Category

- 1
- 3
- 4
- BLM
- Private
- State

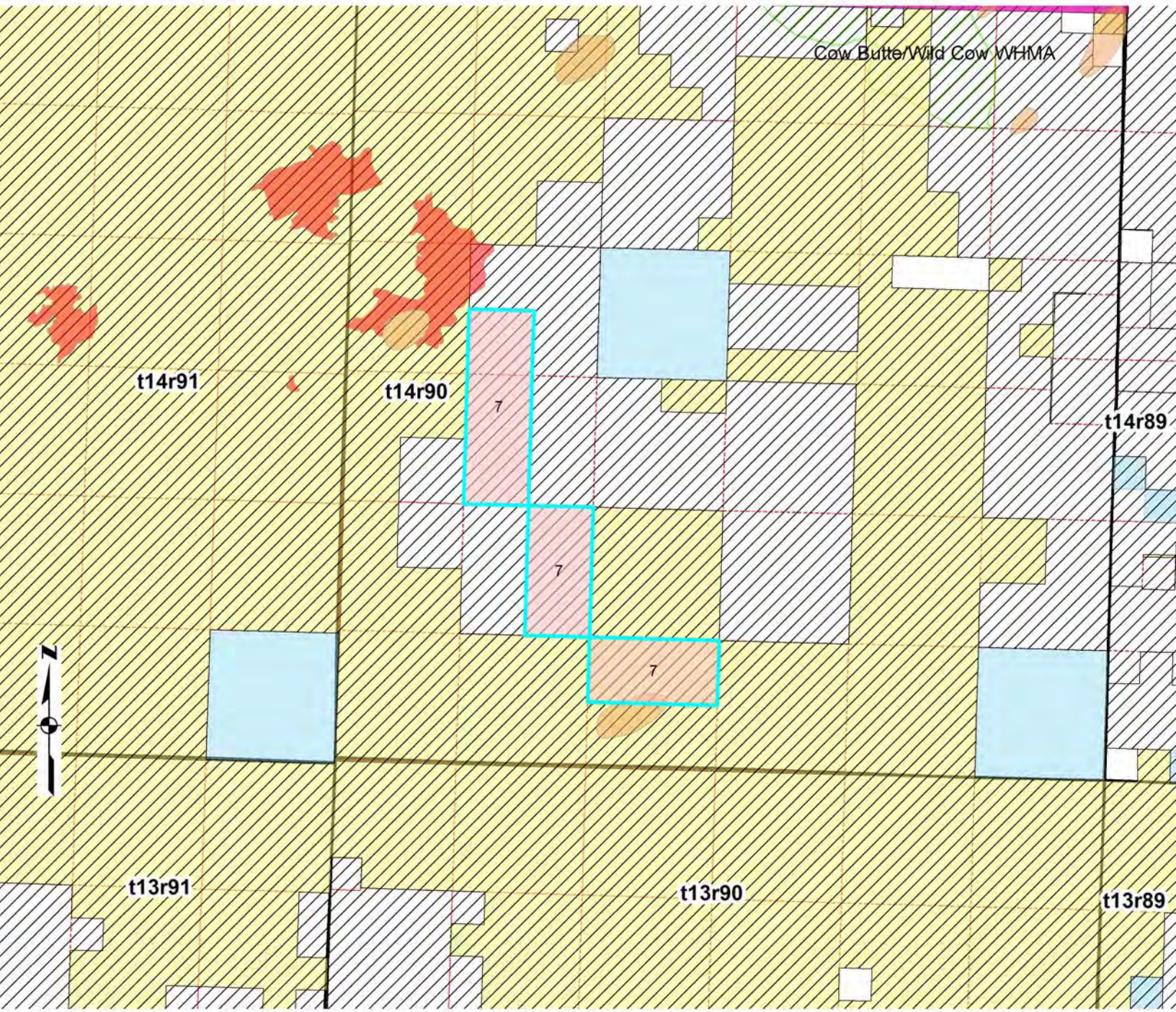

Parcel 7 stips

0 0.4 0.8 1.6 2.4 Miles

1:67,583

No warranty is made by the Bureau of Land Management as to the accuracy, completeness, or reliability of the information presented.

Legend

- May 2011 Lease Parcels
- Shirley Basin_Med Bow BFF_Mgmt Area

Pdogs08_Merge

Comment, Status

- ,
- , Completed
- , Insufficient Town
- , New
- , Not Completed
- Abandoned,
- Active,
- Inactive,

CD/W II Non-block Cleared

QUALIFY_CO

- 1
- 2
- 3

Non-block_Cleared

Name

- Bolton Ranch Complex
- Dad Complex
- Desolation Flats Complex
- Pathfinder Complex
- Saratoga Complex
- Seminoe Complex
- Shamrock Hills Complex

Fed Minerals

MIN_MAP

- Non-federal Minerals
- Federal Minerals

rfoownership

SURFACE

- BLM
- Bureau of Reclamation
- Private
- State

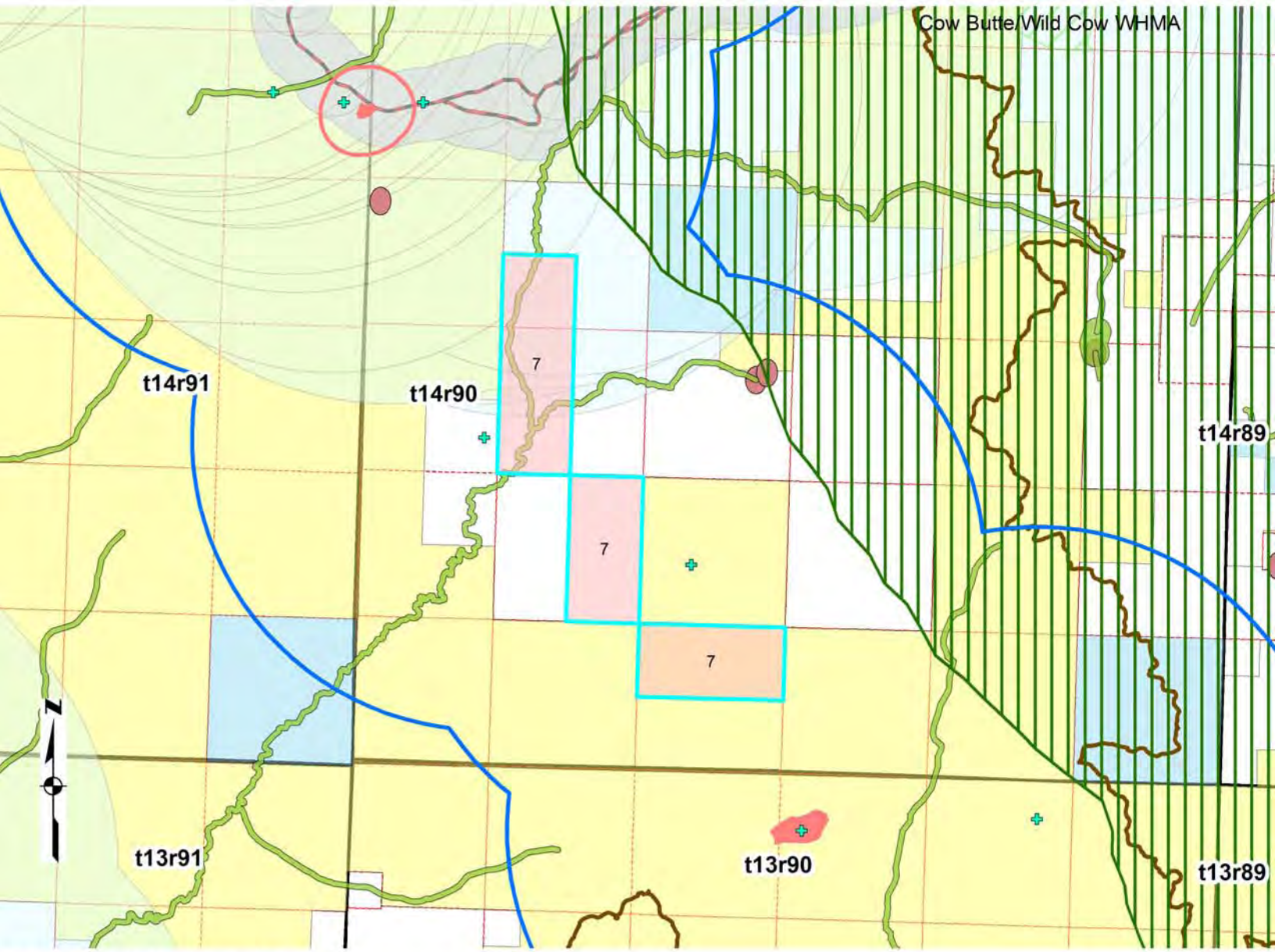

May 2011-Parcel 7
grouse, amphibs, trails

0 1 2 4 Miles

1:64,840

No warranty is made by the Bureau of Land Management as to the accuracy, completeness, or reliability of the information presented.

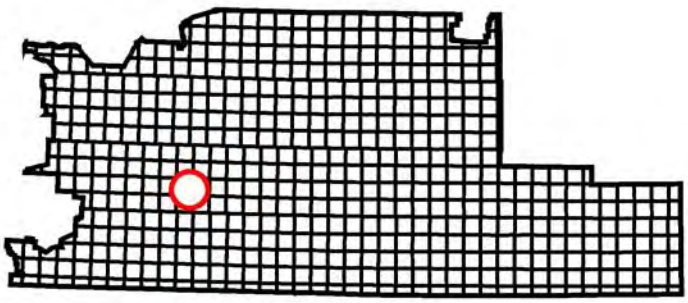

Legend

- May 2011 Lease Parcels
- GSG leks
- GSG merged buffer
- GSG lek perimeters
- GSG perimeter buffer
- coreareas_v3_062910
- Buffer_of_NHD_Streams_Rivers_Amphib_Cl
- Lakes_Ponds_Playas_Amphi_Buffer
- Springs_Amphibian_Buffer
- Boreal_Toad_Range
- Trails
- 0.25 mile trail buffer
- 2.0 mile trail buffer

Land Ownership

- BLM
- Bureau of Reclamation
- Private
- State
- rawlinsboundary