APPENDIX 1

FIGURES

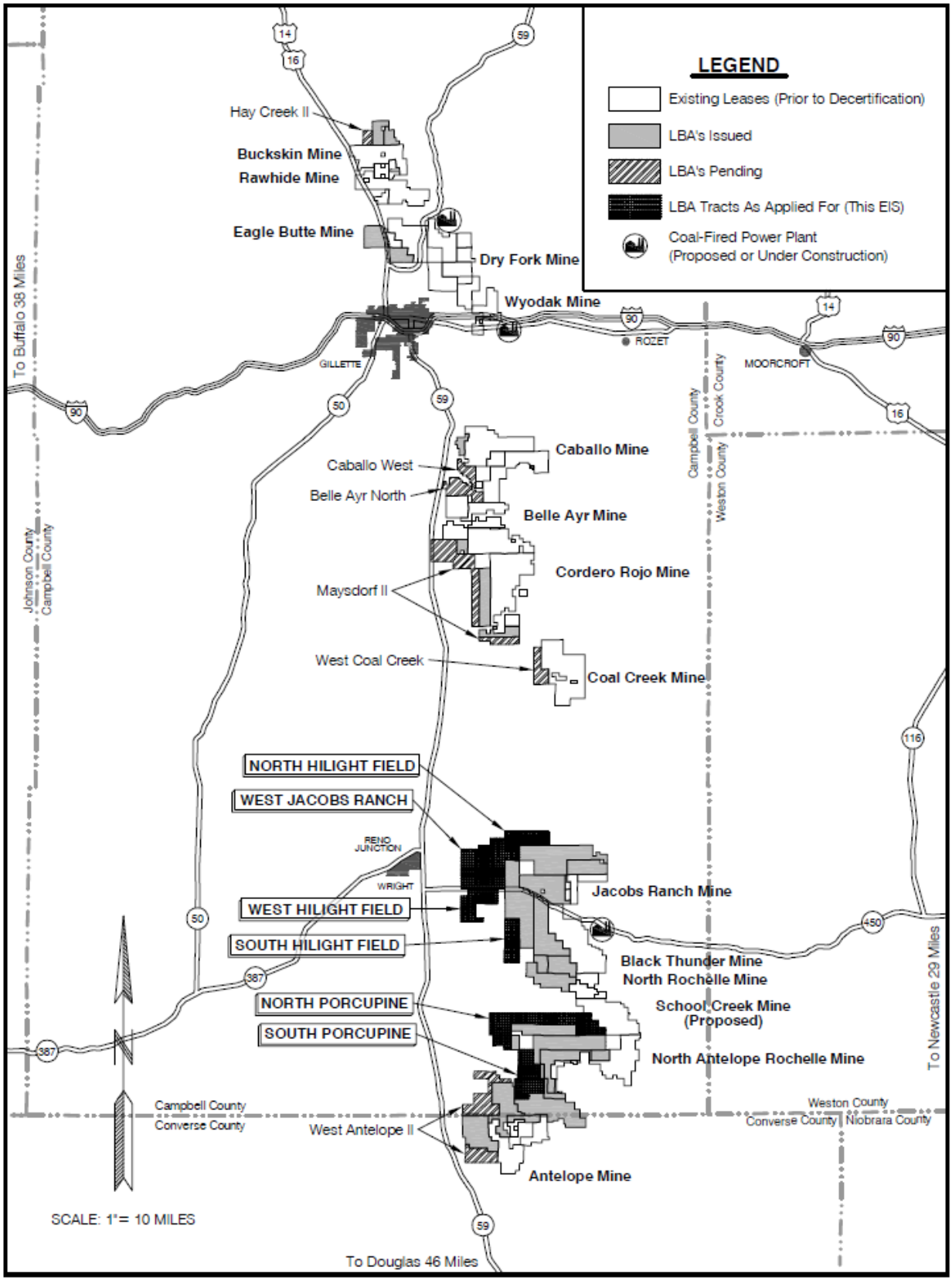

Figure 1. General Location Map with Federal Coal Leases and LBA Tracts

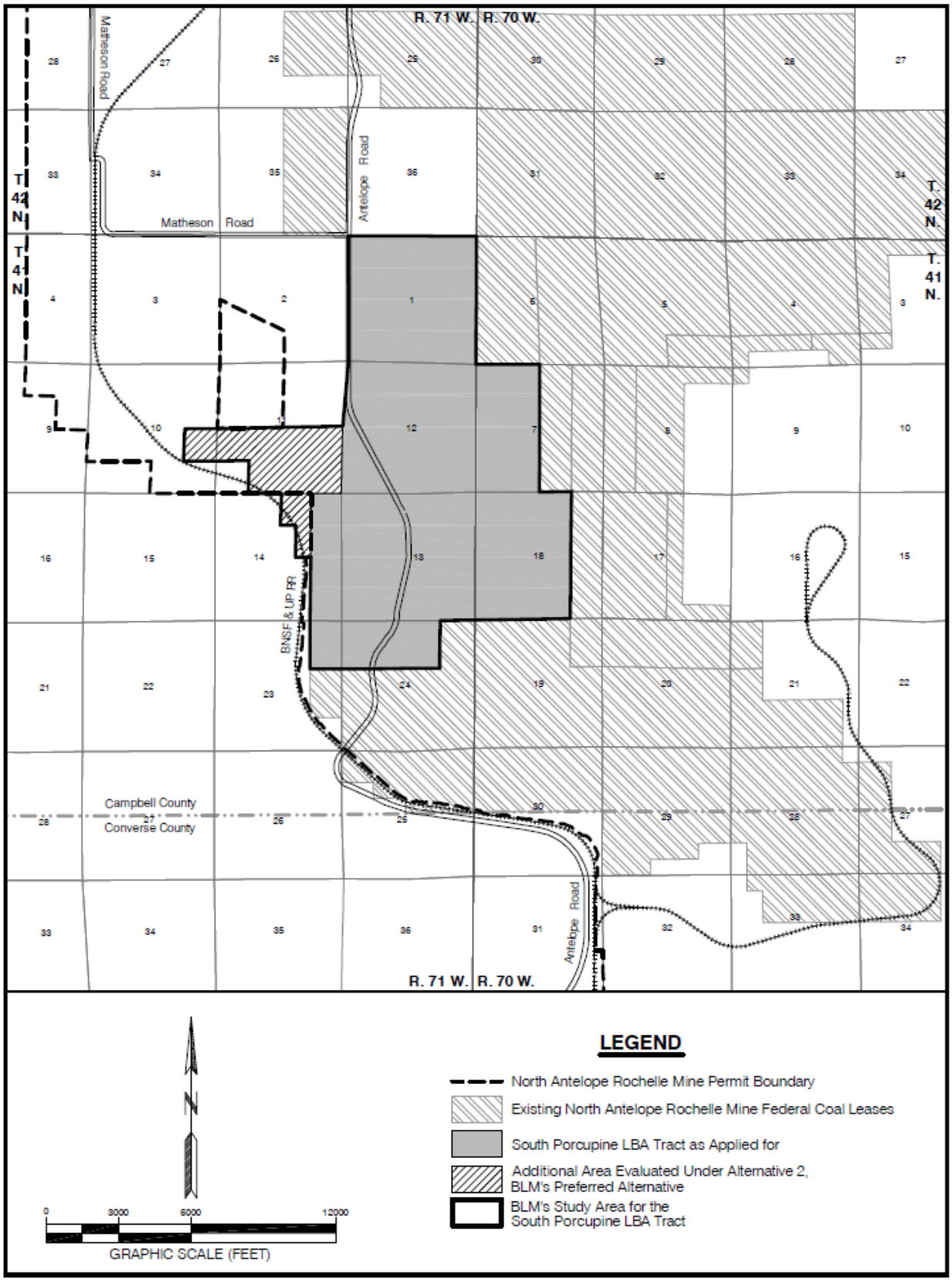

Figure 2. South Porcupine LBA Tract Alternatives

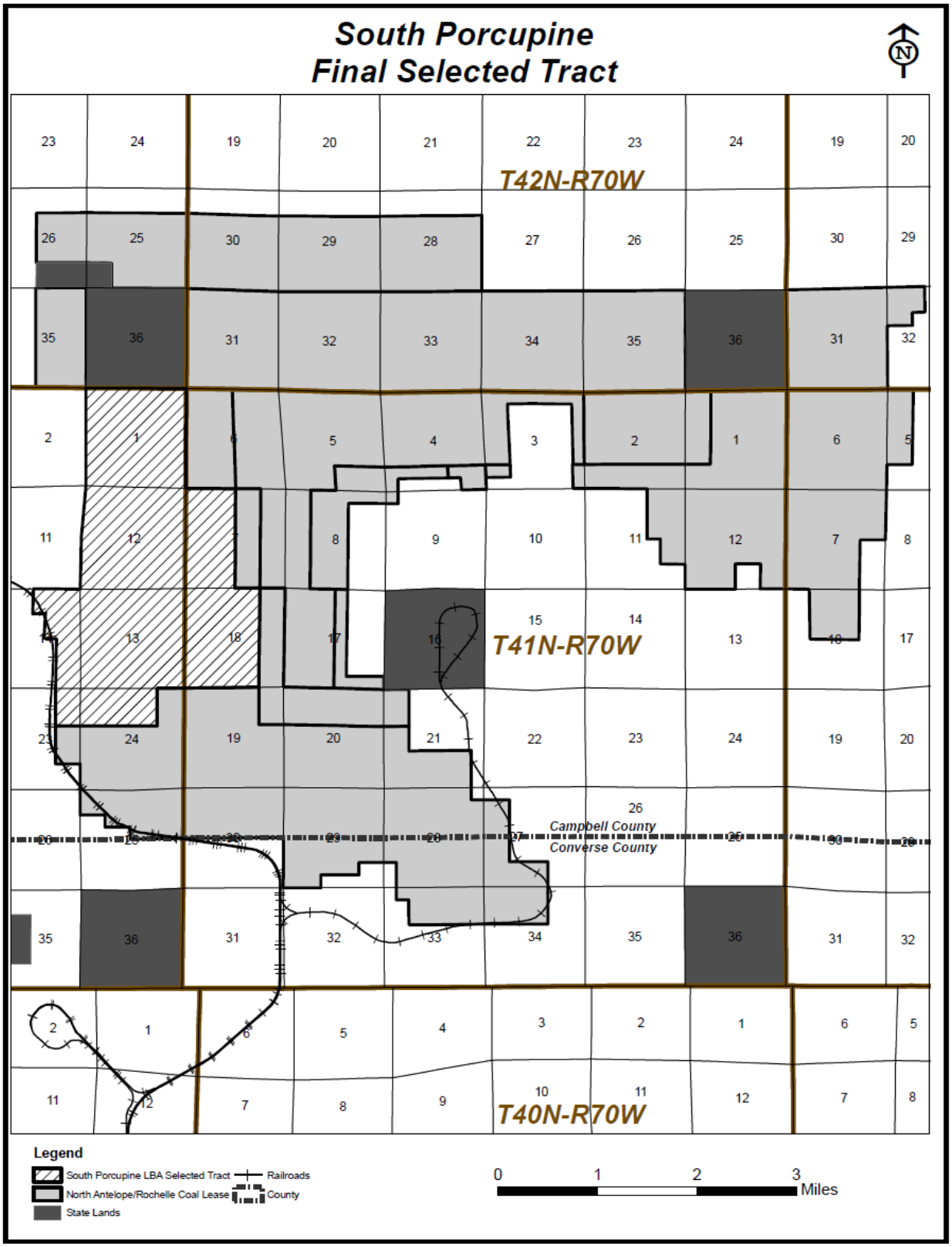

Figure 3. South Porcupine Tract Selected Configuration