Appendix I
Visual Resources

Contents

Key Observation Points and Project Viewsheds **I-1**

Scenic Quality **I-1**

Sensitivity Levels and Sensitive Viewers (Impacts to People) **I-2**

Distance Zones I-2

Visual Resource Inventory Classifications **I-2**

Compliance with Agency Management Objectives **I-2**

Agency Management Objectives - BLM Visual Resource Management Classifications, USFS Scenic Integrity Objectives, and USFS Visual Quality Objectives I-2

Developed and Natural Settings **I-3**

Residual Landscape Scenery Impacts **I-3**

Residual Sensitive Viewers Impacts **I-3**

Compliance or Consistency with BLM Visual Resource Management Classes, USFS Scenic Integrity Objectives, USFS Visual Quality Objectives **I-4**

Compliance or Consistency After Mitigation **I-4**

Compliance or Consistency After Mitigation and Non-BLM or USFS Lands **I-4**

Visual Contrast Rating Forms, Photography, and Simulations **I-4**

Physiographic Provinces and Landscape Character **I-4**

References **I-5**

List of Tables

Table I-1 Scenic Quality Classes

Table I-2 Sensitivity Levels by Alternative, Segment, and Milepost

Table I-3 High Sensitivity Viewers and Distance Zones

Table I-4 Moderate Sensitivity Viewers and Distance Zones

Table I-5 Visual Resource Inventory Classes Affected by the Project

Table I-6 BLM Visual Resource Management Classes, USFS Scenic Integrity Objectives, and USFS Visual Quality Objectives Affected by the Project

Table I-7 USFS Scenic Integrity Objectives and USFS Visual Quality Objectives Affected by the Project

Table I-8 Existing Transmission Lines Within 0.5 mile of TWE Reference Line

Table I-9 Structure Contrast Matrix

Table I-10 Visual Contrast Criteria and Impact Factors

Table I-11 Landscape Scenery Impacts

Table I-12 Scenic Quality Classes Changed by the Project

Table I-13 High Sensitivity Viewers – After Mitigation

Table I-14 Moderate Sensitivity Viewers – After Mitigation

Table Interstate-15 Compliance or Consistency with BLM Visual Resource Management Classes, USFS Scenic Integrity Objectives, and USFS Visual Quality Objectives – Before Mitigation

Table I-16 Compliance or Consistency with BLM Visual Resource Management Classes, USFS Scenic Integrity Objectives, and USFS Visual Quality Objectives – After Mitigation

Table I-17 KOP-based Compliance or Consistency with BLM Visual Resource Management Classes, USFS Scenic Integrity Objectives, and USFS Visual Quality Objectives After Mitigation and Non-BLM or USFS Lands

Table I-18 USFS Lands Landscape Character, Scenic Quality, Scenic Integrity, Sensitive Viewers, Agency Management Objectives and Utility Corridors or Windows by Alternative, Segment, and Mileposts

Table I-19 BLM Landscape Character by Route and Route Segments

List of Figures

Figure I-1, Maps 1-9 KOPs and Project Viewshed

Figure I-2, Maps 1-9 Scenic Quality

Figure I-3, Maps 1-9 USFS and Private Scenic Quality

Figure I-4, Maps 1-9 Viewer Sensitivity Levels

Figure I-5, Maps 1-9 High Sensitivity Receptors

Figure I-6, Maps 1-9 Medium Sensitivity Receptors

Figure I-7, Maps 1-9 Visual Resource Inventory

Figure I-8, Maps 1-9 BLM Visual Resource Management, USFS Scenery Integrity Objectives, and USFS Visual Quality Objectives

Figure I-9, Maps 1-9 Physiography and Scenic Routes

Figure I-10, Maps 1-9 Developed and Natural Settings

Figure I-11, Maps 1-9 Changes to Scenic Quality Classifications

Figure I-12, Maps 1-30 Visual Resource Management Objectives Compliance

Figure I-13, Maps 1-9 Visual Resource Management Objectives Compliance - Mitigated

Figure I-14, Maps 1-9 Visual Resource Management Objectives Met

Figure Interstate-15, Maps 1-9 Utility Corridors

List of KOP Figures

Key to KOP Names

ANP	Arches National Park	M	Moab
CC	Cedar City	P	Price
DNM	Dinosaur National Monument	R	Rawlins
E	Ely	Rich	Richfield
F	Fillmore	SG	St. George
GJ	Grand Junction	SL	Salt Lake
LMNRA	Lake Mead National Recreation Area	V	Vernal
LS	Little Snake	WR	White River
LV	Las Vegas		

****** U.S. Forest Service Land

Region	Alternative	Segment	KOP Name	KOP No.
II	B, C	220.1	Arches National Park Devil's Garden Campground	ANP-1
II	B, C	220.1	Arches National Park Landscape Arch Trail	ANP-2
III	A, B, C	480	Utah State Highway 21 (westbound)	CC-1
III	A, B, C	480	Milford Recreation Road (westbound)	CC-2
III	A, B, C	480	Milford Recreation Road (westbound)	CC-3
III	A, B, C	480	Near Lund Recreation Road (northbound)	CC-4
III	A	500.02	East Antelope Road (westbound)	CC-5
III	Pinto Variation	506	Utah State Highway 56 (westbound)	CC-6
III	A, Pinto Variation	500.05	Newcastle Reservoir Boat Launch	CC-7
III	A, Pinto Variation	500.05	Utah State Highway 56 (eastbound)	CC-8
III	A, Pinto Variation	500.05	Newcastle Residential	CC-9
III	B, C	490.05	Utah State Highway 56 (westbound)	CC-10
III	B, C	490.05	Utah State Highway 56 (eastbound)	CC-11
III	A	500.02	Recreation Road near Antelope Springs	CC-12
III	Pinto Variation	506	Utah State Highway 56 (westbound)	CC-13
III	A, Pinto Variation	500.05	Newcastle Reservoir Dam Overlook	CC-14
II	A, D, E	210	Dinosaur National Monument Entry	DNM-1
II	A, D, E	210	Dinosaur National Monument Entry Simulated Condition	DNM-1
II	A, D, E	210	Dinosaur National Monument Overlook	DNM-2
II	A, D, E	210	Dinosaur National Monument Overlook Simulated Condition	DNM-2
III	C	520	US 93 (southbound)	E-6
III	C	520	US 93 (southbound) Simulated Condition	E-6
III	C	520	U.S. 93 (southbound)	E-7
III	C	520	U.S. 93	E-8
III	C	520	U.S. 93 (eastbound)	E-9

Region	Alternative	Segment	KOP Name	KOP No.
III	C	520	U.S. 93 (eastbound) Simulated Condition	E-9
III	B	510	Mathews Canyon Reservoir	E-10
III	B	510	Backway Loop	E-11
III	B	510	Backway Loop	E-12
III	A	502	Tule Spring Hills Backway Loop (eastbound)	E-13
III	B	510	Backway Loop	E-14
III	B	510	Backway Loop Simulated Condition	E-14
III	B	510	Backway Loop	E-15
III	C	520	U.S. 93 Pahranaga (southbound)	E-16
III	C	520	North Poleline Road (southbound)	E-28
III	C	520	Silver State Trailhead and Parking	E-29
III	C	520	Silver State Trailhead and Parking Simulated Condition	E-29
III	C	520	Silver State Trail Road (northbound)	E-30
III	C	520	Silver State Trail Road (northbound)	E-31
II	A, D, E	320.2	Nebo Loop Scenic Byway	F-1
II	A, D, E	320.2	Big Mountain Campground RV-Park	F-2
II	A	340	Utah State Highway 132 (westbound)	F-3
II	A	340	Utah State Highway 132 (westbound) Simulated Condition	F-3
II	A	340	Interstate-15 (southbound)	F-4
II	A	340	Utah State Hwy 41 (southbound)	F-5
II	B, D, E	350	Interstate-15 (northbound)	F-6
II	A	340	Utah State Highway 132 (westbound)	F-7
II	A, D, E	360	Utah State Hwy 132 (westbound)	F-8
II	A, D, E	360	Utah State Hwy 132 (eastbound)	F-9
II	A, D, E	360	U.S. 6 (westbound)	F-10
II	A, D, E	360	U.S. 6 (westbound) Simulated Condition	F-10
II	A, D, E	360	Little Sahara Recreation Area Road	F-11
II	A, D, E	360	U.S. 6 (northwest)	F-12
II	B	380	U.S. 6 (southbound)	F-13
II	B	380	U.S. 6 (northbound)	F-14
II	B	420	Utah State Hwy 174 (westbound)	F-15
III	A, B, C	450	Utah State Hwy 174 (eastbound)	F-16
III	B, C	460	U.S. 50 (westbound)	F-17
III	A, B, C	480	Utah State Hwy 257 (southbound)	F-22
II	C	330.1	Maple Grove Campground	F-23**
II	C	330.1	Maple Grove Campground Simulated Condition	F-23**
II	C	330.1	U.S. 50 (eastbound)	F-24
II	Lynndyl Connector	400	Interstate-15 (southbound)	F-25
II	C	410	Interstate-15 (northbound)	F-26
II	C	410	U.S. 6 (southbound)	F-27

Region	Alternative	Segment	KOP Name	KOP No.
II	C	410	U.S. 6 (northbound)	F-28
II	C	410	U.S. 50 (northbound)	F-29
II	A	340	Nephi City Street E125N	F-30
II	B, C	220.1	Baxter Pass Road (northbound)	GJ-15
II	B, C	220.1	Baxter Pass Road (northbound) Simulated Condition	GJ-15
II	B, C	220.1	Baxter Pass Road (northbound)	GJ-16
II	B, C	220.1	Baxter Pass Road (northbound) Simulated Condition	GJ-16
II	B, C	220.1	Old U.S. 6 (westbound)	GJ-17
II	B, C	220.1	Baster Pass Road (northbound)	GJ-18
II	B, C	220.1	Baxter Pass (south view)	GJ-19
II	B, C	220.1	Baxter Pass (south view) Simulated Condition	GJ-19
IV	B, C	710	Las Vegas Bay Boat Launch	LMNRA-1
IV	B, C	710	Lake Mead Lakeshore Drive	LMNRA-2
IV	B, C	710	Lake Mead Lakeshore Drive Simulated Condition	LMNRA-2
IV	B, C	710	Lake Mead Marina Pyramid Island	LMNRA-3
IV	C	771	Lake Mead Visitor Center (93 westbound)	LMNRA-4
IV	C	771	U.S. 93 (eastbound)	LMNRA-5
IV	Sunrise Mountain Connector	650	Lake Mead Boulevard (northbound)	LMNRA-6
I	C	190	Colorado State Hwy 13 (southbound)	LS-1
I	C	190	Recreation Road Residential	LS-2
I	C	190	Recreation Road Residential Simulated Condition	LS-2
I	C	190	Recreation Road	LS-3
I	C	190	Recreation Road Residential	LS-4
I	C	190	Recreation Road Residential Simulated Condition	LS-4
I	C	190	U.S. 40 (eastbound)	LS-5
I	C	190	U.S. 40 (eastbound) Simulated Condition	LS-5
I	C	190	Colorado State Hwy 394 (southbound)	LS-6
I	C	190	Colorado State Highway 394 (southbound) Simulated Condition	LS-6
I	C	190	Yampa River Boat Launch	LS-7
I	C	190	Yampa River Boat Launch Simulated Condition	LS-7
I	C	190	Moffat Road 11 (northbound)	LS-8
I	C	190	Yampa River Boat Launch	LS-10
I	C	190	Deception Creek Road (southbound)	LS-11
I	A	180.2	Cross Mountain Yampa River Landing	LS-14
I	A	180.2	U.S. 40 (westbound)	LS-15
I	A	180.2	U.S. 40 (eastbound)	LS-16
I	A, B, C, D	100	U.S. 40 and Dinosaur National Monument Road	LS-19

Region	Alternative	Segment	KOP Name	KOP No.
I	A	180.2	Sand Wash Basin Road 75 (northbound)	LS-20
I	A	180.2	Sand Wash Basin Road 75 (northbound) Mitigated Condition	LS-20
I	A	180.2	Sand Wash Basin Road 75 (northbound) Simulated Condition	LS-20
I	C	190	Deception Creek Road (northbound)	LS-21
I	B, D	186	Sand Wash Basin Road. 66 (eastbound)	LS-27
I	B, D	186	BLM Road 21 (northbound) and Residential	LS-28
I	B, D	186	BLM Road 21 (northbound) and Residential Simulated Condition	LS-28
I	B, D	186	Colorado State Highway 318 (eastbound)	LS-29
I	B, D	186	Colorado State Highway 318 (eastbound) Simulated Condition	LS-29
I	B, D	186	BLM Road 23/Yampa River	LS-30
I	B, D	186	BLM Road 23/Yampa River Simulated Condition	LS-30
I	B, D	186	BLM Road 23/Yampa River Cumulative Condition	LS-30
I	B, D	186	U.S. 40 (westbound)	LS-31
I	B, D	186	U.S. 40 (eastbound)	LS-32
III	I	550	Interstate-15 (southbound)	LV-1
III	A	550	Interstate-15 (southbound)	LV-2
III	A	550	Nevada State Highway 169 (southbound)	LV-4
III	A	550	Nevada State Highway 169 (northbound)	LV-5
III	A	550	Interstate-15/Hidden Valley Interchange	LV-6
III	Moapa Connector	570	Nevada State Highway 169 (southbound)	LV-7
III	Moapa Connector	570	Nevada State Highway 169 (southbound) Simulated Condition	LV-7
III	C	520	U.S. 93 (northbound)	LV-8
III	C	610	U.S. 93 (eastbound)	LV-9
III	C	610	Interstate-15 (southbound)	LV-10
III	C	610	Interstate-15 (northbound)	LV-11
IV	B	760	U.S. 93 (westbound)	LV-19
IV	A	700	U.S. 93 (westbound)	LV-20
IV	A	790	U.S. 93-95 (southbound)	LV-21
IV	B, Marketplace Variation	820	U.S. 95 (northbound)	LV-22
IV	C	771	U.S. 95 (northbound)	LV-23
IV	C	771	U.S. 95 (southbound)	LV-24
III	B	540	Nevada State Highway 168 (westbound)	LV-34
III	B	540	Nevada State Highway 168 (eastbound)	LV-35
III	B	540	Nevada State Highway 168 (westbound)	LV-36
III	B	540	Nevada State Highway 78 (westbound)	LV-37
III	B	590	Interstate-15 (southbound)	LV-38
III	B	590	Interstate-15 (northbound)	LV-39
IV	A	630	Lake Mead Boulevard Recreation Area	LV-41

Region	Alternative	Segment	KOP Name	KOP No.
IV	A	630	Lake Mead Boulevard Recreation Area Simulated Condition	LV-41
IV	A	630	Lake Mead Boulevard (southbound)	LV-42
IV	A	630	Pabco BLM Recreation Road	LV-43
IV	A	630	Pabco BLM Recreation Road Simulated Condition	LV-43
IV	A	630	Pabco BLM Recreation Road Cumulative Condition	LV-43
II	B, C	220.1	Interstate-70 Scenic Overlook	M-1
II	B, C	220.1	Interstate-70 Scenic Overlook Simulated Condition	M-1
II	B, C	220.1	Interstate-70 Dinosaur Diamond Intersection	M-2
II	B, C	220.1	Old Spanish Trail	M-4
II	B, C	220.1	Old Spanish Trail Simulated Condition	M-4
II	B, C	220.1	U.S. Department of Transportation Interstate-70 (westbound)	M-7
II	B, C	220.1	Sego Canyon Road (southbound)	M-8
II	B, C	220.1	Sego Canyon Road (northbound)	M-9
II	B, C	220.1	Sego Canyon Road (northbound) Simulated Condition	M-9
II	B, C	220.1	Sego Canyon Road (northbound) Cumulative Condition	M-9
II	B, C	220.1	Old Spanish Trail (Road)	M-10
II	B, C	220.1	U.S. Department of Transportation Interstate-70 (eastbound)	M-11
II	B, C	220.1	Floy Wash Road (eastbound)	M-12
II	B, C	220.1	Interstate-70 (eastbound)	M-13
II	B, C	220.1	Green River/Crystal Geyser Recreation Area	M-15
II	B, C	220.1	Green River/Crystal Geyser Recreation Area Simulated Condition	M-15
II	B, C	220.1	Green River	P-1
II	B, C	220.1	Green River Overlook	P-2
II	B, C	220.1	Interstate-70 (westbound)	P-3
II	B, C	220.1	Interstate-70 (eastbound)	P-4
II	B, C	220.1	Green River Park	P-5
II	C	225.2	Cedar Mountain Scenic Overlook	P-7
II	C	225.2	Wedge Overlook Scenic Backway	P-9
II	C	330.1	Buckhorn Drive Backway	P-10
II	Castle Dale Connector	270	Utah State Highway 10 (northbound)	P-12
II	Castle Dale Connector	270	Huntington State Park	P-13
II	Castle Dale Connector	270	Utah State Highway 31 Huntington	P-14
II	B	310	Indian Creek Campground	P-16**
II	B	310	Potters Ponds Campground	P-17**
II	B	310	Old Spanish Trail Molen Road	P-18
II	C	330.1	Utah State Highway 10 Residential	P-19
II	B	310	Utah State Highway 31	P-32

Region	Alternative	Segment	KOP Name	KOP No.
II	B	310	Utah State Highway 31 Simulated Condition	P-32
II	B	222.05	U.S. 6 Woodside (southbound)	P-33
II	B, C	220.1	U.S. 6 (northbound)	P-34
II	B, C	220.1	Smith Camp Road	P-35
II	C	330.1	Utah State Highway 10 (southbound)	P-36
II	C	330.1	Utah State Highway 10 (northbound)	P-37
II	B	222.3	Utah State Highway 31 Huntington (westbound)	P-40
II	C	330.1	Quitchupa Road (westbound) Residential	P-41
II	B	222.05	Utah State Highway 10 (southbound)	P-42
II	Price Connector	223	Watis Road (eastbound)	P-43
II	D	217.1	Martin Residential	P-45
II	D	217.1	West Helper Residential	P-46
II	D	217.15	Clear Creek Residential	P-47
II	D	217.15	Energy loop Scenic Byway (Utah Route 96)	P-48
II	D	217.15	Electric Lake	P-49**
II	D	217.15	Electric Lake Simulated Condition	P-49**
II	D	217.15	Energy Loop Scenic Byway	P-50**
II	D	217.15	Energy Loop Scenic Byway Simulated Condition	P-50**
II	D	217.1	Indian Canyon Scenic Byway (U.S. Hwy 191)	P-51
II	E	325	Wedge Overlook Scenic Backway	P-52
II	C	225.2	Old Spanish National Historic Trail (San Rafael SW)	P-53
II	C	225.2	Junction of Road to Buckhorn Wash	P-54
II	B	222.05	U.S. Highway 6 Rest Area (Dinosaur Diamond Byway)	P-56
II	C	225.2	Green River Cutoff/County Road 401	P-57
II	C	225.2	Green River Cutoff/County Road 401 Simulated Condition	P-57
I	A, B, C, D	30	Wyoming State Highway 71 (northbound)	R-5
I	A, B, C, D	30	Wyoming State Highway 71 (northbound) Simulated Condition	R-5
I	C	130	Wyoming State Highway 789 (northbound)	R-6
I	C	130	Wyoming State Highway 789 (northbound) Simulated Condition	R-6
I	C	130	Wyoming State Highway 789 (northbound) Cumulative Condition	R-6
I	Baggs Connector	170.05	Poison Buttes Road	R-7
I	Baggs Connector	170	Wyoming State Highway 789 (northbound)	R-8
I	Baggs Connector	170	Wyoming State Highway 789 (northbound) Simulated Condition	R-8
I	C	190	Wyoming State Highway 70 (eastbound)	R-9
I	B	70	Cherokee Trail Road	R-10

Region	Alternative	Segment	KOP Name	KOP No.
I	B	70	Cherokee Trail Road Simulated Condition	R-10
I	C	140.05	Old Cherokee Trail/Wyoming State Highway 789	R-11
I	A	120	Shell Creek Stock Trail	R-12
I	C	130	Overland Trail-Wyoming State Highway 789	R-13
I	C	130	Overland Trail-Wyoming State Highway 789 Simulated Condition	R-13
I	A, D	110	Overland Trail	R-14
I	I-B	60	Overland Trail	R-15
I	Fivemile Point North Connector	116	Shell Creek Stock Trail (westbound)	R-16
I	Fivemile Point North Connector	116	Shell Creek Stock Trail (westbound) Simulated Condition	R-16
I	C	140	Wyoming State Highway 789 (southbound)	R-17
II	B	310	Skyline Road (northbound)	Rich-2**
II	B	310	Mountainville Road (northbound)	Rich-3
II	B	310	U.S. 89 (northbound)	Rich-4
II	B	310	U.S. 89 (southbound)	Rich-5
II	B	310	Big Hollow Road/Fountain Green	Rich-7
II	B	310	Utah State Highway 132 (westbound)	Rich-8
II	B	310	Utah State Highway 132 (eastbound)	Rich-9
II	C	330.1	Interstate-70 (westbound)	Rich-12**
II	C	330.1	Interstate-70 (westbound) Simulated Condition	Rich-12**
II	C	330.1	Interstate-70 (eastbound)	Rich-13
II	C	330.1	Interstate-70 (eastbound) Simulated Condition	Rich-13
II	C	330.1	Gooseberry-Fremont Scenic Backway	Rich-14
II	C	330.1	Gooseberry-Fremont Scenic Backway Simulated Condition	Rich-14
II	C	330.1	Gooseberry-Fremont Scenic Backway	Rich-15
II	C	330.1	Interstate-70 (southbound)	Rich-16
II	C	330.1	Interstate-70 (northbound)	Rich-17
II	C	330.1	U.S. 89 (southbound)	Rich-18
II	C	330.1	U.S. 89 (southbound)	Rich-19
II	C	330.1	Aurora Residential Road	Rich-20
II	C	330.1	Aurora Recreation Road	Rich-21
II	D	217.15	Energy loop Scenic Byway (Utah Route 264)	Rich-22**
II	D	217.15	Energy loop Scenic Byway (Utah Route 264) Simulated Condition	Rich-22**
II	D	217.15	Fairview Lakes Residential	Rich-23
II	D	217.15	Fairview Lakes-Energy Loop Scenic Byway	Rich-24**
II	D	217.15	Energy Loop Scenic Byway (Utah Route 31)	Rich-25
II	D	217.15	Energy Loop Scenic Byway (Utah Route 31)	Rich-26**
II	D	217.15	Energy Loop Scenic Byway (Utah Route 31) Simulated Condition	Rich-26**

Region	Alternative	Segment	KOP Name	KOP No.
II	D	217.15	Fairview Residential	Rich-27
II	D	217.15	Fairview Residential	Rich-28
II	D	217.15	Milburn Residential	Rich-29
II	D	217.15	U.S. Hwy 89/North of Fairview	Rich-30
II	C	330.1	Utah State Highway 10 (northbound) Saleratus Benches	Rich-31
III	A, Ox Valley East Variation, Ox Valley West Variation, Pinto Variation	501.1	Pinto Road (westbound)	SG-1**
III	A, Ox Valley East Variation, Ox Valley West Variation, Pinto Variation	501.1	Mountain Meadows National Historic Landmark and Site	SG-2**
III	A, Ox Valley East Variation, Ox Valley West Variation, Pinto Variation	501.1	Mountain Meadows National Historic Landmark and Site Mitigated Condition	SG-2**
III	A, Ox Valley East Variation, Ox Valley West Variation, Pinto Variation	501.1	Mountain Meadows National Historic Landmark and Site Simulated Condition	SG-2**
III	A, Ox Valley East Variation, Ox Valley West Variation, Pinto Variation	501.1	Pine Valley Highway (westbound)	SG-4
III	A	502.05	Gunlock Road (southbound)	SG-5
III	A	502.05	Mojave Joshua Scenic Backway (westbound)	SG-6
III	A, Ox Valley East Variation, Ox Valley West Variation, Pinto Variation	501.1	Mountain Meadows Memorial Parking	SG-7**
III	A	502.05	Gunlock Road (northbound)	SG-8
III	Pinto Variation	506	Pinto Residences	SG-9
III	Pinto Variation	506	Pinto Residences Simulated Condition	SG-9
III	Pinto Variation	506	Pinto Residences	SG-10
III	Pinto Variation	506	Pinto Residences Simulated Condition	SG-10
III	Pinto Variation	506	Pinto Residences Cumulative Condition	SG-10
III	Pinto Variation	506	Utah State Highway 18 (northbound)	SG-11
III	Ox Valley East Variation, Ox Valley West Variation	505	Ox Valley Ranch	SG-12
III	Ox Valley East Variation, Ox Valley West Variation	505	Ox Valley Ranch Simulated Condition	SG-12
III	Ox Valley West Variation	504	Enterprise Utah SR 18 (eastbound)	SG-13
III	Ox Valley West Variation	504	Enterprise Utah SR 18 (eastbound) Simulated Condition	SG-13
III	Ox Valley East Variation	503	Enterprise Utah SR 18 (eastbound)	SG-14
III	Ox Valley East Variation	503	Enterprise Utah SR 18 (eastbound) Simulated Condition	SG-14

Region	Alternative	Segment	KOP Name	KOP No.
II	A	320.1, 320.101, 320.102, 320.103	Soldier Creek Bay Dam Overlook	SL-1**
II	A	320.1	White River Recreation Road	SL-2**
II	A	320.101	White River Recreation Road	SL-2**
II	A	320.102	White River Recreation Road	SL-2**
II	A	320.103	White River Recreation Road	SL-2**
II	A	320.1	White River Strawberry Road Backway	SL-3**
II	A	320.1	White River Strawberry Road Backway Simulated Condition	SL-3**
II	E	217.05	U.S. 6	SL-5
II	A	320.101, 320.102, 320.103	U.S. 6 (eastbound)	SL-6**
II	A	217.05	U.S. 6 (eastbound)	SL-6**
II	A	320.1	U.S. 6 (eastbound)	SL-6**
II	A, E	320.15	U.S. 6/U.S. 89	SL-7
II	A, E	320.151	U.S. 6/U.S. 89	SL-7
II	A, E	320.15	U.S. 89 Church	SL-8
II	A, E	320.15	U.S. 89 Church Simulated Condition	SL-8
II	A, E	320.151	U.S. 89 Church	SL-8
II	A, E	320.152	U.S. 89 Church	SL-8
II	A, E	320.15	U.S. 89	SL-9
II	E	217.05	U.S. Hwy 6 (west of Soldier Summit)	SL-10
II	E	217.05	U.S. Hwy 6/Soldier Summit Residential	SL-11
II	A	212	Utah State Highway 45	V-18
II	A	212	Utah State Highway 45	V-19
II	A, E	213	Utah State Highway 88	V-20
II	A, E	320.05	Bottle Hollow Landing/Campground	V-21
II	A, E	320.05	Utah State Highway	V-22
II	A, E	320.05	Utah State Highway	V-23
II	A, E	320.05	Utah State Highway	V-24
II	A, E	320.05	Utah State Highway	V-25
II	A, E	320.05	U.S. 40	V-26
II	A, E	320.05	U.S. 40	V-27
II	A, E	320.05	Utah State Hwy 87/Residential	V-28
II	A	320.1	Utah State Hwy 87/Residential	V-29
II	A	320.1, 320.101, 320.102, 320.103	Utah State Hwy 87	V-30
II	A	320.1	Utah State Hwy 87	V-31
II	A	320.1	Utah State Hwy 87	V-32
II	A	320.1	Utah State Hwy 87	V-33
II	A	320.1	Boat Launch-Campground	V-34

Region	Alternative	Segment	KOP Name	KOP No.
II	A	320.1	Utah State Hwy 208	V-35
II	A	320.1	Utah State Hwy 208	V-36
II	A	320.1	U.S. 40	V-37
II	A	320.1	U.S. 40	V-38
II	D	217	Fourmile Bottom	V-43
II	D	217	Fourmile Bottom Simulated Condition	V-43
II	D	217	Sand Wash North Destination Route	V-44
II	D	217	Nine Mine Canyon Scenic Backway	V-45
II	D	217	Nine Mine Canyon Scenic Backway Simulated Condition	V-45
II	D	217	Argyle Canyon Residences	V-46
II	D	217	Argyle Canyon Residences Simulated Condition	V-46
II	D	217	Enron Recreation Area (on White River)	V-47
II	D	217	Enron Recreation Area (on White River) Simulated Condition	V-47
II	E	325	Bridgeland Residential	V-48
II	E	325	U.S. Hwy 40, South of Bridgeland	V-49
II	E	325	Dispersed Residences South of Duchesne	V-50
II	A, E	320.05	Ioka Residential	V-51
II	E	325	Sowers Canyon Road	V-52**
I	A, B, C, D	100	U.S. 40 (westbound)	WR-9
I	I-A, B, C, D	100	U.S. 40 (westbound)	WR-10
II	A, D, E	210	U.S. 40 (eastbound)	WR-11
II	A, D, E	210	Moffat County Road 134 (southbound)	WR-12
II	A, D, E	210	Colorado State Highway 64 (northbound)	WR-13
II	A, D, E	210	Colorado State Highway 64 (southbound)	WR-14
II	B, C	220.1	Colorado State Highway 64 (westbound)	WR-15
II	B, C	220.1	Colorado State Highway 64 (eastbound)	WR-16
II	B, C	220.1	Rangely Residential Road	WR-17
II	B, C	220.1	Colorado State Highway 139 (southbound)	WR-18
II	B, C	220.1	Colorado State Highway 139 (southbound) Simulated Condition	WR-18
II	B, C	220.1	Colorado State Highway 139 (northbound)	WR-19
II	B, C	220.1	Moffat County Baxter Pass Road	WR-20
II	B, C	220.1	Moffat County Baxter Pass Road Simulated Condition	WR-20
II	B, C	220.1	BLM Recreation Road (westbound)	WR-21
II	B, C	220.1	BLM Recreation Road (southbound)	WR-22
II	B, C	220.1	Moffat County Road 23 (southbound)	WR-23
II	A, D, E	210	Blue Mountain Road (northbound)	WR-25

Appendix I – Visual Resources

The following information supports Section 3.12, Visual Resources. It contains descriptions, tables, maps, forms, photography, and simulations that correspond to the narrative and tables in Section 3.12, Visual Resources.

The methods, analyses, and results for affected environment, impacts to landscape scenery, impacts to sensitive viewers, and compliance or consistency with agency visual management objectives are augmented in this appendix. Due to the number of pages and file-size of some topics, this appendix is divided into sections for ease of downloading and interpreting information. The preceding table of contents indicates location of topics and information.

Key Observation Points and Project Viewsheds

Definition of a Key Observation Point (KOP) (Bureau of Land Management [BLM] 8400 series manuals): one or a series of points on a travel route or at a use area or a potential use area, where the view of the Project would be most revealing. Overall KOP selection for the Project was based on views from communities, rivers, roads, scenic overlooks, and important vantage points. Specific factors include: angle of observation, number of viewers, length of time the Project is in view, relative Project size, season of use, and light conditions. Agency-approved KOPs were adjusted in the field to correspond to vantage points where the Project would be most visible from the subject activity. Representative residential KOPs were selected in the field.

The study area is comprised of the viewsheds of the Project's reference lines out to 20 miles in locations where they cross tree-covered landscapes and out to 5 miles in shrub, grassland, and cropland landscapes. The difference in the two distances is based on visibility of cleared vegetation in rights-of-way (ROWs) in forested landscapes (20 miles) versus the visibility of only the transmission line structures and conductors (5 miles) in locations with no requirement for clearing of trees. The visibility threshold for structures was set at 150 feet, the height of the tallest structures' crossarms. That threshold assumes that a person seeing at least the crossarms of the structures would perceive the presence of the Project.

Figure I-1 illustrates KOPs and Project viewsheds.

Scenic Quality

Landscape scenery for this Project encompasses the aesthetic value of landscapes on BLM, private, state, and U.S. Forest Service (USFS) lands. Scenic quality ratings were conducted at a 10-mile corridor-specific scale for USFS (with exception of Dixie NF), state, and private lands, employing methods similar to the inventory systems of the BLM and USFS. Localized physiography and land surface forms mapping (New Map of Standardized Terrestrial Ecosystems of the Conterminous United States [USGS 2009]) were used to delineate landscape scenery rating units for the landscape scenery inventory. These scenery quality rating units were evaluated based on landform, water, vegetation, geology, land use, and land cover sources (including Northwest and Southwest ReGap data), and digital terrain data.

The inventory report for the Dixie NF, prepared for purposes of the Sigurd-Red Butte Transmission Line EIS Project (2010), was obtained from the USFS, Dixie NF.

Figure I-2 illustrates scenic quality; **Figure I-3** illustrates scenic quality and rating units for USFS, private, and state lands; and **Table I-1** lists scenic quality classes.

Sensitivity Levels and Sensitive Viewers (Impacts to People)

Sensitive viewers for this Project portray public and private viewer's concern for landscape scenery. Sensitivity levels are defined by the BLM as the measure of public concern for scenic quality. Public lands are assigned high, medium, or low sensitivity levels (BLM 1986). The USFS's constituent analysis is similar in intent. Constituent analysis leads to a determination of the relative importance of aesthetics to the public; this importance is expressed as a concern level. Sites, travelways, special places, and other areas are assigned a Concern Level value of 1, 2, or 3 to reflect the relative high, medium, or low importance of aesthetics (USFS 1996). Sensitive viewers' locations, including residences and recreation sites, were hand-digitized in all areas within the 10-mile-wide study corridor. Navigable waterways, trails, and roads were included in the inventory.

Figure I-4 illustrates viewer sensitivity levels and **Table I-2** lists sensitivity levels by alternative, segment, and milepost.

Distance Zones

The distances and visibility analyses for the Project are based on visibility factors of the TWE structures, conductors, and ROWs and divided into four zones as follows: 1) immediate foreground (0.0 to 0.5 mile); foreground (0.5 to 2.5 miles); middleground (2.5 to 5.0 miles); and background (greater than 5.0 miles). These distances and viewsheds are represented in the following maps and tables. Project-specific visibility and distance zone analyses and mapping were conducted in GIS (ArcGIS).

Figure I-5 illustrates high sensitivity receptors; **Table I-3** lists high sensitivity viewers and distance zones; **Figure I-6** illustrates moderate sensitivity receptors; and **Table I-4** lists moderate sensitivity viewers and distance zones.

Visual Resource Inventory Classifications

Visual Resource Inventory (VRI) classes represent the relative value of the visual resources and provide the basis for conserving visual values in the resource management planning process. VRI classes are the composite of scenic quality, sensitivity levels, and distance zones. Class I is assigned to designated special management areas.

Figure I-7 illustrates visual resources inventory classes and **Table I-5** lists visual resource inventory classes affected by the Project.

Compliance with Agency Management Objectives

Agency Management Objectives - BLM Visual Resource Management Classifications, USFS Scenic Integrity Objectives, and USFS Visual Quality Objectives

The BLM Resource Management Plan (RMP), land use planning process results in VRM class assignments for all BLM-administered lands. The recent visual resource inventories have not yet been included in the current BLM RMPs.

The USFS Scenic Integrity Objectives (SIOs) establish limits of acceptable human alteration in form, line, color, and texture as the landscape moves toward a landscape character goal. SIOs are assigned for all USFS-administered lands through the national forest planning process. However, the forest plans in the Project area have not yet been updated with scenic integrity objectives. With exception of the Dixie NF, the forest plans do include visual quality objectives (VQOs), which predate the current SIOs. At present,

the Fishlake NF and Manti-La Sal NF have established SIOs, the Dixie NF has in the approval process a new SIO, and the Ashley NF, Uinta NF have VQOs.

Figure I-8 illustrates BLM visual resource management classes, USFS scenic integrity objectives, and USFS visual quality objectives; **Table I-6** lists BLM visual resource management classes, USFS scenic integrity objectives, and USFS visual quality objectives affect by the Project; and **Table I-7** lists USFS scenic integrity objectives and USFS visual quality objectives affected by the Project.

Developed and Natural Settings

The following maps and tables portray the landscape of the affected environment. The overall map shows the Project in relation to open spaces and to development such as agricultural fields and structures, commerce, oil and gas developments, transmission lines, pipeline ROWs, railroads, industrial, residences, and roads. The table of existing transmission lines within 0.5 mile of the Project reference line and table showing structure contrasts portray the localized influences and scale of existing structures with the scale of the Project's structures. Existing transmission lines are represented by small H-frames and small monopoles, larger H-frames and larger monopoles, and large steel lattice structures.

Figure I-10 illustrates developed and natural settings; **Table I-8** lists existing transmission lines within 0.5 mile of the TWE reference line; **Table I-9** illustrates structure contrast, and **Table I-10** lists visual contrast criteria and impact factors.

Residual Landscape Scenery Impacts

Landscape scenery impacts were determined based on the comparison of contrasts with the scenic quality inventory of the affected environment. Segments were documented and mapped where the existing scenic quality would be lowered by the Project to a lower class (Class A to Class B or Class B to Class C). The results are based on consideration of existing scenic quality rating/scores, existing landscape character, presence or absence of existing industrial development (transmission lines, pipelines, etc.), and the effect of introducing the Project into the landscape as either a new or additional cultural modification. The range of scores for Class A scenery is 19 to 32 and 12 to 18 for Class B Scenery. The Class C scenery threshold is 11 or less. The most impactful score for a detracting cultural modification is minus four (-4). If there are existing cultural modification scores from minus one (-1) through -4, the effect of the Project would result in no less than a -4 in total. Thus, the range of possibilities for reducing Class A to Class B is based on an existing Class A score of 19 to 22 and for reducing Class B to Class C, 12 to 15.

Table I-11 lists landscape scenery impacts; **Figure I-11** illustrates changes to scenic quality classifications; and **Table I-12** lists scenic quality classes changed by the Project.

Residual Sensitive Viewers Impacts

Sensitive viewers' impacts were determined based on the comparison of contrasts with sensitivity/user concern levels, distance zones (0.0 to 0.5 mile, 0.5 to 2.5 miles, 2.5 to 5.0 miles, and greater than 5.0 miles), and visibility of the Project. Residual impacts are based on applications of mitigations for reducing visual contrasts. The most effective of these pertain to topographic slopes and vegetation management.

Table I-13 lists high sensitivity viewers after mitigation and **Table I-14** lists moderate sensitivity viewers after mitigation.

Compliance or Consistency with BLM Visual Resource Management Classes, USFS Scenic Integrity Objectives, USFS Visual Quality Objectives

Compliance (BLM) or consistency (USFS) with agency management objectives is predominantly KOP-based, while also considering crossings of BLM VRM Class II, USFS SIO High, and USFS VQO Retention landscapes. In addition, there is documentation of those crossings of USFS SIO Moderate and VQO Partial Retention in areas with no designated KOPs.

Maps showing locations where agency management objectives would be met and would not be met are shown in **Figure I-12**. The maps in **Figure I-12** are shown at 1:200,000-scale for increased detail. Photographic simulations of the Project, for those KOP locations where agency management objectives would not be met, are shown in the KOP section of this Appendix.

Table Interstate-15 lists compliance or consistency with BLM visual resource management classes, USFS scenic integrity objects and USFS visual quality objectives before mitigation.

Compliance or Consistency After Mitigation

Maps showing locations where applications of mitigation VR- 4 to the reference line would reduce impacts to levels compliant or consistent with agency management objectives are shown in **Figure I-13**.

Table I-16 lists compliance or consistency with BLM visual resource management classes, USFS scenic integrity objectives, and USFS visual quality objectives after mitigation and **Table I-17** lists KOP-based compliance or consistency with BLM visual resource management classes, USFS scenic integrity objectives and USFS visual quality objectives after mitigation.

Compliance or Consistency After Mitigation and Non-BLM or USFS Lands

Maps showing locations where agency management objectives would be met after mitigation and where agency management objectives are not applicable (Non-BLM or USFS lands) are shown in **Figure I-14**.

Visual Contrast Rating Forms, Photography, and Simulations

This section contains written, tabular, and visual information about the 275 KOPs and applicable simulations, and applicable simulations after mitigations. The information includes: 1) the KOP photograph; 2) Google Earth structures location and height; 3) geographic locational details; 4) KOP maps and scale; 5) tower placement; 6) view direction and distance; and 7) the contrast rating forms, which include the VRM Class, SIO, or VQO, existing characteristic landscape, proposed activity descriptions, contrast ratings, VRM-SIO-VQO compliance (BLM or consistency USFS), locational-rationale, and mitigation, if any.

Physiographic Provinces and Landscape Character

Landscape character is identified and described by the combination of the scenic attributes that make each landscape identifiable or unique. A region’s landscape character creates a "Sense of Place," and describes the visual image of an area. The study area’s landscape character is defined by the landforms, vegetation, water, and cultural features of the following physiographic provinces (Fenneman 1931):

- Wyoming Basin Province;
- Uinta Basin section of the Colorado Plateaus Province;
- Northern Canyonlands section of the Colorado Plateaus Province;
- Middle Rocky Mountains Province;
- High Plateaus of Utah section of the Colorado Plateaus Province;
- Great Basin section of the Basin and Range Province; and
- Sonoran Desert section of the Basin and Range Province.

Landscape character, scenic quality, scenic integrity, and sensitive viewers information was developed for USFS lands crossed by the Project and described by alternative, segment, and milepost in **Table I-18.** Landscape character for BLM land is described in **Table I-19** at the scenic quality rating unit level by segment and milepost of the reference line. The table for BLM lands was developed based on the recent VRIs conducted in Colorado, Utah, and Nevada. Similar data is unavailable for the Fillmore, Grand Junction, and St. George field offices. Both the BLM and USFS data is used in the determination of impacts to scenery and impacts to sensitive viewers and mitigations needed for residual impacts in both categories. **Figure I-9** illustrates physiographic provinces.

References

Bureau of Land Management (BLM). 1986. Visual Resource Management System Manual. http://www.blm.gov/nstc/VRM/8410.html.

Fenneman, N. M. 1931. Physiography of Western United States. McGraw-Hill Book Company, New York, New York.

U. S. Forest Service (USFS). 1996. National Forest Landscape Management: Volume 2, Chapter 1: "Landscape Aesthetics: A Handbook for Scenery Management." Agriculture Handbook 701. Washington, DC: Superintendent of Documents.

U.S. Geological Survey. 2009. Rocky Mountain Geographic Science Center. New Map of Standardized Terrestrial Ecosystems of the Conterminous United State. http://rmgsc.cr.usgs.gov/rmgsc

Tables

Table I-1 Scenic Quality Classes

Alternative	Segment	From Milepost	To Milepost	Total Length (miles)	Scenic Quality Code
I-A	20	0.00	0.23	0.23	C
I-A	30	5.46	6.04	0.58	C
I-A	30	3.58	4.46	0.88	C
I-A	30	3.47	3.58	0.11	C
I-A	30	2.48	3.47	0.99	B
I-A	30	4.46	5.46	1.00	B
I-A	30	1.31	2.48	1.17	C
I-A	30	0.87	1.31	0.44	C
I-A	30	25.06	32.39	7.33	C
I-A	30	23.80	25.06	1.27	C
I-A	30	20.20	23.80	3.60	C
I-A	30	19.96	20.20	0.24	C
I-A	30	8.88	19.96	11.08	B
I-A	30	6.89	8.88	1.99	B
I-A	30	6.46	6.89	0.43	B
I-A	30	6.04	6.46	0.42	C
I-A	30	0.00	0.87	0.87	C
I-A	40	0.00	10.01	10.01	C
I-A	100	10.83	12.12	1.29	C
I-A	100	12.12	12.72	0.60	C
I-A	100	4.50	5.77	1.27	B
I-A	100	0.00	1.58	1.58	C
I-A	100	1.58	2.93	1.35	C
I-A	100	2.93	3.41	0.47	C
I-A	100	3.41	3.50	0.09	C
I-A	100	3.50	4.27	0.76	C
I-A	100	12.72	19.13	6.41	C
I-A	100	4.27	4.50	0.23	C
I-A	100	5.77	6.27	0.50	B
I-A	100	6.27	6.84	0.56	C
I-A	100	6.84	8.86	2.03	B
I-A	100	8.86	9.15	0.29	C
I-A	100	9.15	9.60	0.45	B
I-A	100	9.60	9.90	0.30	C
I-A	100	9.90	10.35	0.45	C
I-A	100	10.35	10.83	0.48	C
I-A	110	11.64	15.15	3.52	C
I-A	110	9.74	11.64	1.90	C
I-A	110	0.00	9.74	9.74	C
I-A	110.05	0.00	4.12	4.12	C
I-A	120	4.24	5.13	0.89	B
I-A	120	20.64	22.08	1.44	C
I-A	120	17.10	20.64	3.54	C
I-A	120	14.75	17.10	2.34	C
I-A	120	5.13	7.34	2.21	C
I-A	120	22.08	22.93	0.85	B
I-A	120	0.00	4.24	4.24	C
I-A	120	7.34	14.75	7.41	B
I-A	180	0.00	2.11	2.11	B
I-A	180.05	0.00	2.80	2.80	B
I-A	180.05	2.80	2.80	0.00	B
I-A	180.05	2.80	3.00	0.19	B
I-A	180.05	3.00	9.09	6.09	C

Table I-1 Scenic Quality Classes

Alternative	Segment	From Milepost	To Milepost	Total Length (miles)	Scenic Quality Code
I-A	180.05	9.09	9.09	0.00	C
I-A	180.05	9.09	9.09	0.00	C
I-A	180.05	9.09	10.10	1.01	C
I-A	180.05	10.10	12.49	2.39	C
I-A	180.05	13.56	13.72	0.16	C
I-A	180.05	12.49	13.56	1.07	B
I-A	180.2	28.63	29.13	0.49	A
I-A	180.2	34.69	35.04	0.34	C
I-A	180.2	34.36	34.69	0.33	C
I-A	180.2	34.26	34.36	0.10	C
I-A	180.2	34.12	34.26	0.14	C
I-A	180.2	29.13	32.21	3.08	C
I-A	180.2	11.07	20.66	9.59	B
I-A	180.2	28.56	28.63	0.07	B
I-A	180.2	20.66	28.56	7.89	B
I-A	180.2	10.54	11.07	0.53	C
I-A	180.2	0.00	2.30	2.30	C
I-A	180.2	32.21	34.12	1.92	C
I-A	180.2	2.30	10.54	8.25	B
I-B	20	0.00	0.23	0.23	C
I-B	30	3.47	3.58	0.11	C
I-B	30	23.80	25.06	1.27	C
I-B	30	25.06	32.39	7.33	C
I-B	30	19.96	20.20	0.24	C
I-B	30	8.88	19.96	11.08	B
I-B	30	6.89	8.88	1.99	B
I-B	30	6.46	6.89	0.43	B
I-B	30	6.04	6.46	0.42	C
I-B	30	5.46	6.04	0.58	C
I-B	30	20.20	23.80	3.60	C
I-B	30	3.58	4.46	0.88	C
I-B	30	2.48	3.47	0.99	B
I-B	30	1.31	2.48	1.17	C
I-B	30	0.87	1.31	0.44	C
I-B	30	0.00	0.87	0.87	C
I-B	30	4.46	5.46	1.00	B
I-B	40	0.00	10.01	10.01	C
I-B	50	3.01	5.45	2.44	C
I-B	50	0.00	3.01	3.01	C
I-B	60	11.31	13.30	1.99	C
I-B	60	0.00	11.31	11.31	C
I-B	60	13.30	14.88	1.58	C
I-B	60	14.88	14.92	0.03	C
I-B	60	14.92	14.99	0.07	C
I-B	60	14.99	15.03	0.04	C
I-B	60	15.03	15.14	0.10	C
I-B	60	15.14	19.31	4.17	C
I-B	70	19.62	19.96	0.34	C
I-B	70	0.00	5.60	5.60	C
I-B	70	5.60	5.92	0.32	B
I-B	70	5.92	5.96	0.04	C
I-B	70	5.96	15.57	9.60	B
I-B	70	20.76	22.22	1.46	B

Table I-1 Scenic Quality Classes

Alternative	Segment	From Milepost	To Milepost	Total Length (miles)	Scenic Quality Code
I-B	70	19.60	19.62	0.02	C
I-B	70	19.96	20.76	0.79	C
I-B	70	15.57	19.60	4.03	C
I-B	100	0.00	1.58	1.58	C
I-B	100	10.35	10.83	0.48	C
I-B	100	10.83	12.12	1.29	C
I-B	100	5.77	6.27	0.50	B
I-B	100	4.50	5.77	1.27	B
I-B	100	4.27	4.50	0.23	C
I-B	100	3.50	4.27	0.76	C
I-B	100	9.90	10.35	0.45	C
I-B	100	2.93	3.41	0.47	C
I-B	100	9.15	9.60	0.45	B
I-B	100	1.58	2.93	1.35	C
I-B	100	6.27	6.84	0.56	C
I-B	100	9.60	9.90	0.30	C
I-B	100	8.86	9.15	0.29	C
I-B	100	12.12	12.72	0.60	C
I-B	100	12.72	19.13	6.41	C
I-B	100	3.41	3.50	0.09	C
I-B	100	6.84	8.86	2.03	B
I-B	180	0.00	2.11	2.11	B
I-B	180.05	13.56	13.72	0.16	C
I-B	180.05	0.00	2.80	2.80	B
I-B	180.05	2.80	2.80	0.00	B
I-B	180.05	2.80	3.00	0.19	B
I-B	180.05	3.00	9.09	6.09	C
I-B	180.05	9.09	9.09	0.00	C
I-B	180.05	9.09	9.09	0.00	C
I-B	180.05	9.09	10.10	1.01	C
I-B	180.05	12.49	13.56	1.07	B
I-B	180.05	10.10	12.49	2.39	C
I-B	186	30.45	30.67	0.22	C
I-B	186	24.22	25.22	1.00	B
I-B	186	25.22	25.47	0.25	A
I-B	186	25.47	25.60	0.12	B
I-B	186	25.60	25.70	0.10	B
I-B	186	25.70	26.47	0.77	A
I-B	186	8.76	10.65	1.89	B
I-B	186	30.67	33.32	2.65	C
I-B	186	0.46	0.79	0.33	C
I-B	186	0.21	0.46	0.25	C
I-B	186	29.94	30.45	0.50	C
I-B	186	1.00	1.03	0.02	B
I-B	186	23.96	24.22	0.26	C
I-B	186	0.79	1.00	0.21	C
I-B	186	23.44	23.68	0.24	C
I-B	186	26.47	29.94	3.48	C
I-B	186	33.32	33.68	0.36	C
I-B	186	1.45	2.08	0.63	C
I-B	186	8.50	8.76	0.25	B
I-B	186	3.73	8.50	4.77	B
I-B	186	2.75	3.73	0.97	B

Table I-1 Scenic Quality Classes

Alternative	Segment	From Milepost	To Milepost	Total Length (miles)	Scenic Quality Code
I-B	186	2.52	2.75	0.23	B
I-B	186	23.70	23.96	0.26	B
I-B	186	2.08	2.12	0.03	B
I-B	186	1.21	1.45	0.24	B
I-B	186	1.03	1.21	0.19	C
I-B	186	23.68	23.70	0.02	C
I-B	186	0.00	0.21	0.21	C
I-B	186	10.65	21.10	10.45	B
I-B	186	21.10	23.44	2.34	B
I-B	186	2.12	2.52	0.40	C
I-B	190.05	0.52	0.63	0.11	C
I-B	190.05	0.00	0.52	0.52	C
I-B	190.05	0.63	0.83	0.20	C
I-C	20	0.00	0.23	0.23	C
I-C	30	8.88	19.96	11.08	B
I-C	30	3.58	4.46	0.88	C
I-C	30	19.96	20.20	0.24	C
I-C	30	20.20	23.80	3.60	C
I-C	30	25.06	32.39	7.33	C
I-C	30	6.89	8.88	1.99	B
I-C	30	23.80	25.06	1.27	C
I-C	30	0.00	0.87	0.87	C
I-C	30	6.46	6.89	0.43	B
I-C	30	5.46	6.04	0.58	C
I-C	30	0.87	1.31	0.44	C
I-C	30	1.31	2.48	1.17	C
I-C	30	2.48	3.47	0.99	B
I-C	30	3.47	3.58	0.11	C
I-C	30	4.46	5.46	1.00	B
I-C	30	6.04	6.46	0.42	C
I-C	100	9.15	9.60	0.45	B
I-C	100	5.77	6.27	0.50	B
I-C	100	2.93	3.41	0.47	C
I-C	100	3.41	3.50	0.09	C
I-C	100	3.50	4.27	0.76	C
I-C	100	4.27	4.50	0.23	C
I-C	100	4.50	5.77	1.27	B
I-C	100	1.58	2.93	1.35	C
I-C	100	6.27	6.84	0.56	C
I-C	100	0.00	1.58	1.58	C
I-C	100	8.86	9.15	0.29	C
I-C	100	9.60	9.90	0.30	C
I-C	100	9.90	10.35	0.45	C
I-C	100	10.35	10.83	0.48	C
I-C	100	10.83	12.12	1.29	C
I-C	100	12.12	12.72	0.60	C
I-C	100	12.72	19.13	6.41	C
I-C	100	6.84	8.86	2.03	B
I-C	130	0.00	15.54	15.54	C
I-C	130	15.54	15.79	0.25	C
I-C	130	15.79	22.00	6.21	B
I-C	140	15.61	15.97	0.37	B
I-C	140	12.47	12.73	0.26	C

Table I-1 Scenic Quality Classes

Alternative	Segment	From Milepost	To Milepost	Total Length (miles)	Scenic Quality Code
I-C	140	0.00	2.45	2.45	B
I-C	140	2.45	3.58	1.13	C
I-C	140	3.58	6.26	2.68	B
I-C	140	6.26	8.67	2.41	B
I-C	140	8.67	9.58	0.91	B
I-C	140	9.58	9.66	0.08	B
I-C	140	16.11	16.26	0.15	B
I-C	140	10.29	10.68	0.39	B
I-C	140	16.26	16.42	0.16	C
I-C	140	12.06	12.47	0.41	B
I-C	140	12.73	13.97	1.24	B
I-C	140	13.97	14.54	0.57	B
I-C	140	14.54	14.57	0.03	C
I-C	140	14.57	15.40	0.83	B
I-C	140	15.40	15.61	0.21	C
I-C	140	15.97	16.11	0.14	C
I-C	140	9.66	10.29	0.63	C
I-C	140	10.68	12.06	1.38	B
I-C	140.05	0.49	0.79	0.30	B
I-C	140.05	0.18	0.49	0.31	C
I-C	140.05	0.12	0.18	0.06	B
I-C	140.05	0.00	0.12	0.12	C
I-C	140.05	0.79	2.32	1.53	C
I-C	190	64.11	64.36	0.25	C
I-C	190	76.91	77.42	0.52	B
I-C	190	75.16	76.91	1.75	B
I-C	190	71.09	75.16	4.07	C
I-C	190	70.83	71.09	0.25	C
I-C	190	68.91	70.83	1.92	C
I-C	190	68.58	68.91	0.34	C
I-C	190	68.21	68.58	0.36	C
I-C	190	67.51	68.21	0.71	C
I-C	190	66.60	67.51	0.91	C
I-C	190	65.85	66.60	0.75	C
I-C	190	64.36	65.13	0.77	C
I-C	190	79.46	79.60	0.15	B
I-C	190	63.09	64.11	1.02	C
I-C	190	62.88	63.09	0.20	C
I-C	190	62.64	62.88	0.24	C
I-C	190	62.10	62.64	0.54	C
I-C	190	61.46	62.10	0.64	C
I-C	190	65.13	65.85	0.71	B
I-C	190	82.96	83.22	0.25	C
I-C	190	91.90	92.94	1.04	C
I-C	190	91.88	91.90	0.02	B
I-C	190	91.05	91.88	0.83	C
I-C	190	90.37	91.05	0.68	C
I-C	190	90.29	90.37	0.08	C
I-C	190	86.79	90.29	3.50	C
I-C	190	85.39	86.79	1.40	B
I-C	190	84.75	85.39	0.64	C
I-C	190	78.70	79.22	0.52	C
I-C	190	83.22	84.01	0.80	B

Table I-1 Scenic Quality Classes

Alternative	Segment	From Milepost	To Milepost	Total Length (miles)	Scenic Quality Code
I-C	190	77.42	78.70	1.28	B
I-C	190	82.45	82.96	0.52	B
I-C	190	82.21	82.45	0.23	C
I-C	190	81.96	82.21	0.25	C
I-C	190	81.34	81.96	0.62	C
I-C	190	79.71	81.34	1.63	B
I-C	190	79.60	79.71	0.10	C
I-C	190	47.96	50.68	2.72	B
I-C	190	79.22	79.46	0.24	B
I-C	190	84.01	84.75	0.73	C
I-C	190	4.54	5.31	0.77	C
I-C	190	52.29	61.46	9.17	B
I-C	190	18.16	21.22	3.05	C
I-C	190	15.04	18.16	3.13	B
I-C	190	12.43	15.04	2.61	B
I-C	190	11.33	12.43	1.10	B
I-C	190	8.27	11.33	3.05	C
I-C	190	8.27	8.27	0.01	B
I-C	190	8.17	8.27	0.10	C
I-C	190	6.58	8.17	1.59	B
I-C	190	22.25	23.24	0.99	C
I-C	190	5.31	5.78	0.47	A
I-C	190	23.24	23.27	0.03	B
I-C	190	3.78	4.54	0.76	C
I-C	190	3.74	3.78	0.04	B
I-C	190	3.19	3.74	0.55	C
I-C	190	2.49	3.19	0.71	C
I-C	190	2.28	2.49	0.21	B
I-C	190	2.13	2.28	0.14	C
I-C	190	1.54	2.13	0.60	C
I-C	190	0.05	1.54	1.48	B
I-C	190	0.00	0.05	0.05	C
I-C	190	5.78	6.58	0.80	B
I-C	190	33.61	34.12	0.51	C
I-C	190	47.33	47.81	0.48	C
I-C	190	47.81	47.96	0.15	B
I-C	190	47.01	47.33	0.33	B
I-C	190	44.41	46.20	1.80	B
I-C	190	42.33	44.41	2.08	B
I-C	190	41.14	42.33	1.19	B
I-C	190	41.02	41.14	0.12	C
I-C	190	40.77	41.02	0.25	B
I-C	190	40.19	40.77	0.58	C
I-C	190	21.22	22.25	1.03	B
I-C	190	34.12	36.16	2.05	B
I-C	190	50.68	52.29	1.61	B
I-C	190	33.56	33.61	0.05	B
I-C	190	30.33	33.56	3.22	C
I-C	190	28.70	30.33	1.63	B
I-C	190	28.15	28.70	0.55	B
I-C	190	26.47	28.15	1.68	B
I-C	190	25.97	26.47	0.50	B
I-C	190	24.29	25.97	1.67	B

Table I-1 Scenic Quality Classes

Alternative	Segment	From Milepost	To Milepost	Total Length (miles)	Scenic Quality Code
I-C	190	23.33	24.29	0.96	B
I-C	190	23.27	23.33	0.06	C
I-C	190	36.16	40.19	4.03	B
I-C	190	46.20	47.01	0.80	B
I-C	190.05	0.63	0.83	0.20	C
I-C	190.05	0.00	0.52	0.52	C
I-C	190.05	0.52	0.63	0.11	C
I-D	20	0.00	0.23	0.23	C
I-D	30	19.96	20.20	0.24	C
I-D	30	25.06	32.39	7.33	C
I-D	30	20.20	23.80	3.60	C
I-D	30	8.88	19.96	11.08	B
I-D	30	6.89	8.88	1.99	B
I-D	30	2.48	3.47	0.99	B
I-D	30	6.04	6.46	0.42	C
I-D	30	5.46	6.04	0.58	C
I-D	30	4.46	5.46	1.00	B
I-D	30	0.00	0.87	0.87	C
I-D	30	3.58	4.46	0.88	C
I-D	30	3.47	3.58	0.11	C
I-D	30	6.46	6.89	0.43	B
I-D	30	23.80	25.06	1.27	C
I-D	30	1.31	2.48	1.17	C
I-D	30	0.87	1.31	0.44	C
I-D	40	0.00	10.01	10.01	C
I-D	100	9.90	10.35	0.45	C
I-D	100	12.72	19.13	6.41	C
I-D	100	10.35	10.83	0.48	C
I-D	100	9.60	9.90	0.30	C
I-D	100	2.93	3.41	0.47	C
I-D	100	10.83	12.12	1.29	C
I-D	100	9.15	9.60	0.45	B
I-D	100	8.86	9.15	0.29	C
I-D	100	6.84	8.86	2.03	B
I-D	100	6.27	6.84	0.56	C
I-D	100	5.77	6.27	0.50	B
I-D	100	4.50	5.77	1.27	B
I-D	100	4.27	4.50	0.23	C
I-D	100	3.41	3.50	0.09	C
I-D	100	12.12	12.72	0.60	C
I-D	100	1.58	2.93	1.35	C
I-D	100	0.00	1.58	1.58	C
I-D	100	3.50	4.27	0.76	C
I-D	110	0.00	9.74	9.74	C
I-D	110	9.74	11.64	1.90	C
I-D	110	11.64	15.15	3.52	C
I-D	115	0.00	7.08	7.08	C
I-D	115.05	17.71	17.73	0.02	C
I-D	115.05	3.16	17.71	14.56	B
I-D	115.05	0.00	3.16	3.16	C
I-D	115.07	0.00	0.10	0.10	C
I-D	115.07	16.02	18.35	2.32	B
I-D	115.07	14.58	16.02	1.44	C

Table I-1 Scenic Quality Classes

Alternative	Segment	From Milepost	To Milepost	Total Length (miles)	Scenic Quality Code
I-D	115.07	9.31	14.58	5.28	C
I-D	115.07	0.10	9.31	9.21	B
I-D	115.1	0.00	3.42	3.42	B
I-D	180.05	13.56	13.72	0.16	C
I-D	180.05	12.49	13.56	1.07	B
I-D	180.05	10.10	12.49	2.39	C
I-D	180.05	9.09	9.09	0.00	C
I-D	180.05	9.09	9.09	0.00	C
I-D	180.05	3.00	9.09	6.09	C
I-D	180.05	2.80	3.00	0.19	B
I-D	180.05	2.80	2.80	0.00	B
I-D	180.05	0.00	2.80	2.80	B
I-D	180.05	9.09	10.10	1.01	C
I-D	186	3.73	8.50	4.77	B
I-D	186	21.10	23.44	2.34	B
I-D	186	1.21	1.45	0.24	B
I-D	186	1.45	2.08	0.63	C
I-D	186	2.08	2.12	0.03	B
I-D	186	2.12	2.52	0.40	C
I-D	186	2.52	2.75	0.23	B
I-D	186	2.75	3.73	0.97	B
I-D	186	25.47	25.60	0.12	B
I-D	186	25.70	26.47	0.77	A
I-D	186	26.47	29.94	3.48	C
I-D	186	29.94	30.45	0.50	C
I-D	186	30.45	30.67	0.22	C
I-D	186	30.67	33.32	2.65	C
I-D	186	33.32	33.68	0.36	C
I-D	186	0.00	0.21	0.21	C
I-D	186	0.21	0.46	0.25	C
I-D	186	0.46	0.79	0.33	C
I-D	186	0.79	1.00	0.21	C
I-D	186	8.76	10.65	1.89	B
I-D	186	25.60	25.70	0.10	B
I-D	186	8.50	8.76	0.25	B
I-D	186	25.22	25.47	0.25	A
I-D	186	24.22	25.22	1.00	B
I-D	186	23.96	24.22	0.26	C
I-D	186	23.70	23.96	0.26	B
I-D	186	23.68	23.70	0.02	C
I-D	186	23.44	23.68	0.24	C
I-D	186	1.03	1.21	0.19	C
I-D	186	10.65	21.10	10.45	B
I-D	186	1.00	1.03	0.02	B
I-D	190.05	0.00	0.52	0.52	C
I-D	190.05	0.52	0.63	0.11	C
I-D	190.05	0.63	0.83	0.20	C
Tuttle Easement Micro-siting Option 1	101.1	2.12	2.52	0.40	C
Tuttle Easement Micro-siting Option 1	101.1	10.65	21.10	10.45	B
Tuttle Easement Micro-siting Option 1	101.1	8.76	10.65	1.89	B
Tuttle Easement Micro-siting Option 1	101.1	46.93	53.49	6.56	C
Tuttle Easement Micro-siting Option 1	101.1	46.66	46.93	0.27	C
Tuttle Easement Micro-siting Option 1	101.1	45.25	46.66	1.41	C

Table I-1 Scenic Quality Classes

Alternative	Segment	From Milepost	To Milepost	Total Length (miles)	Scenic Quality Code
Tuttle Easement Micro-siting Option 1	101.1	44.51	45.25	0.74	C
Tuttle Easement Micro-siting Option 1	101.1	44.50	44.51	0.01	C
Tuttle Easement Micro-siting Option 1	101.1	43.78	44.23	0.46	B
Tuttle Easement Micro-siting Option 1	101.1	40.66	43.13	2.47	B
Tuttle Easement Micro-siting Option 1	101.1	8.50	8.76	0.25	B
Tuttle Easement Micro-siting Option 1	101.1	3.73	8.50	4.77	B
Tuttle Easement Micro-siting Option 1	101.1	21.10	23.44	2.34	B
Tuttle Easement Micro-siting Option 1	101.1	2.52	2.75	0.23	B
Tuttle Easement Micro-siting Option 1	101.1	44.23	44.50	0.27	C
Tuttle Easement Micro-siting Option 1	101.1	2.08	2.12	0.03	B
Tuttle Easement Micro-siting Option 1	101.1	1.45	2.08	0.63	C
Tuttle Easement Micro-siting Option 1	101.1	1.21	1.45	0.24	B
Tuttle Easement Micro-siting Option 1	101.1	1.03	1.21	0.19	C
Tuttle Easement Micro-siting Option 1	101.1	1.00	1.03	0.02	B
Tuttle Easement Micro-siting Option 1	101.1	0.79	1.00	0.21	C
Tuttle Easement Micro-siting Option 1	101.1	0.46	0.79	0.33	C
Tuttle Easement Micro-siting Option 1	101.1	0.21	0.46	0.25	C
Tuttle Easement Micro-siting Option 1	101.1	0.00	0.21	0.21	C
Tuttle Easement Micro-siting Option 1	101.1	25.47	25.60	0.12	B
Tuttle Easement Micro-siting Option 1	101.1	2.75	3.73	0.97	B
Tuttle Easement Micro-siting Option 1	101.1	24.22	25.22	1.00	B
Tuttle Easement Micro-siting Option 1	101.1	43.13	43.78	0.65	C
Tuttle Easement Micro-siting Option 1	101.1	23.44	23.68	0.24	C
Tuttle Easement Micro-siting Option 1	101.1	23.68	23.70	0.02	C
Tuttle Easement Micro-siting Option 1	101.1	23.70	23.96	0.26	B
Tuttle Easement Micro-siting Option 1	101.1	23.96	24.22	0.26	C
Tuttle Easement Micro-siting Option 1	101.1	25.22	25.47	0.25	A
Tuttle Easement Micro-siting Option 1	101.1	39.59	40.66	1.07	B
Tuttle Easement Micro-siting Option 1	101.1	38.68	39.59	0.91	B
Tuttle Easement Micro-siting Option 1	101.1	38.27	38.68	0.40	C
Tuttle Easement Micro-siting Option 1	101.1	37.47	38.27	0.81	C
Tuttle Easement Micro-siting Option 1	101.1	36.47	37.47	1.00	C
Tuttle Easement Micro-siting Option 1	101.1	30.45	30.67	0.22	C
Tuttle Easement Micro-siting Option 1	101.1	34.16	36.12	1.96	C
Tuttle Easement Micro-siting Option 1	101.1	33.84	34.16	0.32	C
Tuttle Easement Micro-siting Option 1	101.1	33.32	33.84	0.52	C
Tuttle Easement Micro-siting Option 1	101.1	30.67	33.32	2.65	C
Tuttle Easement Micro-siting Option 1	101.1	25.60	25.70	0.10	B
Tuttle Easement Micro-siting Option 1	101.1	36.12	36.47	0.35	C
Tuttle Easement Micro-siting Option 1	101.1	25.70	26.47	0.77	A
Tuttle Easement Micro-siting Option 1	101.1	26.47	29.94	3.48	C
Tuttle Easement Micro-siting Option 1	101.1	29.94	30.45	0.50	C
Tuttle Easement Micro-siting Option 1	100	4.50	5.77	1.27	B
Tuttle Easement Micro-siting Option 1	100	5.77	6.27	0.50	B
Tuttle Easement Micro-siting Option 1	100	2.93	3.41	0.47	C
Tuttle Easement Micro-siting Option 1	100	6.84	8.86	2.03	B
Tuttle Easement Micro-siting Option 1	100	9.60	9.90	0.30	C
Tuttle Easement Micro-siting Option 1	100	10.83	12.12	1.29	C
Tuttle Easement Micro-siting Option 1	100	10.35	10.83	0.48	C
Tuttle Easement Micro-siting Option 1	100	9.90	10.35	0.45	C
Tuttle Easement Micro-siting Option 1	100	6.27	6.84	0.56	C
Tuttle Easement Micro-siting Option 1	100	1.58	2.93	1.35	C
Tuttle Easement Micro-siting Option 1	100	0.00	1.58	1.58	C

Table I-1 Scenic Quality Classes

Alternative	Segment	From Milepost	To Milepost	Total Length (miles)	Scenic Quality Code
Tuttle Easement Micro-siting Option 1	100	12.72	19.13	6.41	C
Tuttle Easement Micro-siting Option 1	100	8.86	9.15	0.29	C
Tuttle Easement Micro-siting Option 1	100	9.15	9.60	0.45	B
Tuttle Easement Micro-siting Option 1	100	4.27	4.50	0.23	C
Tuttle Easement Micro-siting Option 1	100	3.50	4.27	0.76	C
Tuttle Easement Micro-siting Option 1	100	3.41	3.50	0.09	C
Tuttle Easement Micro-siting Option 1	100	12.12	12.72	0.60	C
Tuttle Easement Micro-siting Option 1	186	1.00	1.03	0.02	B
Tuttle Easement Micro-siting Option 1	186	0.79	1.00	0.21	C
Tuttle Easement Micro-siting Option 1	186	0.46	0.79	0.33	C
Tuttle Easement Micro-siting Option 1	186	0.21	0.46	0.25	C
Tuttle Easement Micro-siting Option 1	186	33.32	33.68	0.36	C
Tuttle Easement Micro-siting Option 1	186	24.22	25.22	1.00	B
Tuttle Easement Micro-siting Option 1	186	21.10	23.44	2.34	B
Tuttle Easement Micro-siting Option 1	186	1.03	1.21	0.19	C
Tuttle Easement Micro-siting Option 1	186	1.21	1.45	0.24	B
Tuttle Easement Micro-siting Option 1	186	1.45	2.08	0.63	C
Tuttle Easement Micro-siting Option 1	186	2.08	2.12	0.03	B
Tuttle Easement Micro-siting Option 1	186	2.12	2.52	0.40	C
Tuttle Easement Micro-siting Option 1	186	2.52	2.75	0.23	B
Tuttle Easement Micro-siting Option 1	186	2.75	3.73	0.97	B
Tuttle Easement Micro-siting Option 1	186	3.73	8.50	4.77	B
Tuttle Easement Micro-siting Option 1	186	8.50	8.76	0.25	B
Tuttle Easement Micro-siting Option 1	186	25.47	25.60	0.12	B
Tuttle Easement Micro-siting Option 1	186	10.65	21.10	10.45	B
Tuttle Easement Micro-siting Option 1	186	30.45	30.67	0.22	C
Tuttle Easement Micro-siting Option 1	186	23.44	23.68	0.24	C
Tuttle Easement Micro-siting Option 1	186	23.68	23.70	0.02	C
Tuttle Easement Micro-siting Option 1	186	23.70	23.96	0.26	B
Tuttle Easement Micro-siting Option 1	186	23.96	24.22	0.26	C
Tuttle Easement Micro-siting Option 1	186	0.00	0.21	0.21	C
Tuttle Easement Micro-siting Option 1	186	25.22	25.47	0.25	A
Tuttle Easement Micro-siting Option 1	186	25.60	25.70	0.10	B
Tuttle Easement Micro-siting Option 1	186	25.70	26.47	0.77	A
Tuttle Easement Micro-siting Option 1	186	26.47	29.94	3.48	C
Tuttle Easement Micro-siting Option 1	186	29.94	30.45	0.50	C
Tuttle Easement Micro-siting Option 1	186	8.76	10.65	1.89	B
Tuttle Easement Micro-siting Option 1	186	30.67	33.32	2.65	C
Tuttle Easement Micro-siting Option 1	190.05	0.00	0.52	0.52	C
Tuttle Easement Micro-siting Option 1	190.05	0.52	0.63	0.11	C
Tuttle Easement Micro-siting Option 1	190.05	0.63	0.83	0.20	C
Tuttle Easement Micro-siting Option 2	101.2	38.37	38.98	0.60	B
Tuttle Easement Micro-siting Option 2	101.2	26.47	29.94	3.48	C
Tuttle Easement Micro-siting Option 2	101.2	29.94	30.45	0.50	C
Tuttle Easement Micro-siting Option 2	101.2	30.45	30.67	0.22	C
Tuttle Easement Micro-siting Option 2	101.2	30.67	31.94	1.27	C
Tuttle Easement Micro-siting Option 2	101.2	31.94	34.13	2.18	C
Tuttle Easement Micro-siting Option 2	101.2	46.05	46.32	0.27	C
Tuttle Easement Micro-siting Option 2	101.2	34.13	35.11	0.98	C
Tuttle Easement Micro-siting Option 2	101.2	35.11	35.63	0.52	C
Tuttle Easement Micro-siting Option 2	101.2	35.63	36.76	1.14	C
Tuttle Easement Micro-siting Option 2	101.2	36.76	37.32	0.56	C
Tuttle Easement Micro-siting Option 2	101.2	37.32	37.99	0.67	C

Table I-1 Scenic Quality Classes

Alternative	Segment	From Milepost	To Milepost	Total Length (miles)	Scenic Quality Code
Tuttle Easement Micro-siting Option 2	101.2	25.70	26.47	0.77	A
Tuttle Easement Micro-siting Option 2	101.2	37.99	38.30	0.31	C
Tuttle Easement Micro-siting Option 2	101.2	38.30	38.37	0.08	C
Tuttle Easement Micro-siting Option 2	101.2	38.98	40.05	1.07	B
Tuttle Easement Micro-siting Option 2	101.2	40.05	42.52	2.47	B
Tuttle Easement Micro-siting Option 2	101.2	42.52	43.16	0.65	C
Tuttle Easement Micro-siting Option 2	101.2	43.16	43.62	0.46	B
Tuttle Easement Micro-siting Option 2	101.2	43.62	43.89	0.27	C
Tuttle Easement Micro-siting Option 2	101.2	43.89	43.90	0.01	C
Tuttle Easement Micro-siting Option 2	101.2	43.90	44.64	0.74	C
Tuttle Easement Micro-siting Option 2	101.2	46.32	52.88	6.56	C
Tuttle Easement Micro-siting Option 2	101.2	2.52	2.75	0.23	B
Tuttle Easement Micro-siting Option 2	101.2	44.64	46.05	1.41	C
Tuttle Easement Micro-siting Option 2	101.2	38.98	38.98	0.00	B
Tuttle Easement Micro-siting Option 2	101.2	25.60	25.70	0.10	B
Tuttle Easement Micro-siting Option 2	101.2	1.00	1.03	0.02	B
Tuttle Easement Micro-siting Option 2	101.2	0.79	1.00	0.21	C
Tuttle Easement Micro-siting Option 2	101.2	0.46	0.79	0.33	C
Tuttle Easement Micro-siting Option 2	101.2	0.21	0.46	0.25	C
Tuttle Easement Micro-siting Option 2	101.2	1.03	1.21	0.19	C
Tuttle Easement Micro-siting Option 2	101.2	1.21	1.45	0.24	B
Tuttle Easement Micro-siting Option 2	101.2	1.45	2.08	0.63	C
Tuttle Easement Micro-siting Option 2	101.2	2.12	2.52	0.40	C
Tuttle Easement Micro-siting Option 2	101.2	0.00	0.21	0.21	C
Tuttle Easement Micro-siting Option 2	101.2	23.68	23.70	0.02	C
Tuttle Easement Micro-siting Option 2	101.2	25.47	25.60	0.12	B
Tuttle Easement Micro-siting Option 2	101.2	25.22	25.47	0.25	A
Tuttle Easement Micro-siting Option 2	101.2	24.22	25.22	1.00	B
Tuttle Easement Micro-siting Option 2	101.2	2.08	2.12	0.03	B
Tuttle Easement Micro-siting Option 2	101.2	23.70	23.96	0.26	B
Tuttle Easement Micro-siting Option 2	101.2	2.75	3.73	0.97	B
Tuttle Easement Micro-siting Option 2	101.2	23.44	23.68	0.24	C
Tuttle Easement Micro-siting Option 2	101.2	21.10	23.44	2.34	B
Tuttle Easement Micro-siting Option 2	101.2	10.65	21.10	10.45	B
Tuttle Easement Micro-siting Option 2	101.2	8.76	10.65	1.89	B
Tuttle Easement Micro-siting Option 2	101.2	8.50	8.76	0.25	B
Tuttle Easement Micro-siting Option 2	101.2	3.73	8.50	4.77	B
Tuttle Easement Micro-siting Option 2	101.2	23.96	24.22	0.26	C
Tuttle Easement Micro-siting Option 2	100	3.50	4.27	0.76	C
Tuttle Easement Micro-siting Option 2	100	0.00	1.58	1.58	C
Tuttle Easement Micro-siting Option 2	100	1.58	2.93	1.35	C
Tuttle Easement Micro-siting Option 2	100	2.93	3.41	0.47	C
Tuttle Easement Micro-siting Option 2	100	9.15	9.60	0.45	B
Tuttle Easement Micro-siting Option 2	100	3.41	3.50	0.09	C
Tuttle Easement Micro-siting Option 2	100	9.90	10.35	0.45	C
Tuttle Easement Micro-siting Option 2	100	6.84	8.86	2.03	B
Tuttle Easement Micro-siting Option 2	100	4.27	4.50	0.23	C
Tuttle Easement Micro-siting Option 2	100	12.12	12.72	0.60	C
Tuttle Easement Micro-siting Option 2	100	10.35	10.83	0.48	C
Tuttle Easement Micro-siting Option 2	100	12.72	19.13	6.41	C
Tuttle Easement Micro-siting Option 2	100	9.60	9.90	0.30	C
Tuttle Easement Micro-siting Option 2	100	8.86	9.15	0.29	C
Tuttle Easement Micro-siting Option 2	100	6.27	6.84	0.56	C

Table I-1 Scenic Quality Classes

Alternative	Segment	From Milepost	To Milepost	Total Length (miles)	Scenic Quality Code
Tuttle Easement Micro-siting Option 2	100	5.77	6.27	0.50	B
Tuttle Easement Micro-siting Option 2	100	4.50	5.77	1.27	B
Tuttle Easement Micro-siting Option 2	100	10.83	12.12	1.29	C
Tuttle Easement Micro-siting Option 2	186	25.60	25.70	0.10	B
Tuttle Easement Micro-siting Option 2	186	29.94	30.45	0.50	C
Tuttle Easement Micro-siting Option 2	186	25.70	26.47	0.77	A
Tuttle Easement Micro-siting Option 2	186	26.47	29.94	3.48	C
Tuttle Easement Micro-siting Option 2	186	30.45	30.67	0.22	C
Tuttle Easement Micro-siting Option 2	186	33.32	33.68	0.36	C
Tuttle Easement Micro-siting Option 2	186	0.00	0.21	0.21	C
Tuttle Easement Micro-siting Option 2	186	0.21	0.46	0.25	C
Tuttle Easement Micro-siting Option 2	186	0.46	0.79	0.33	C
Tuttle Easement Micro-siting Option 2	186	1.00	1.03	0.02	B
Tuttle Easement Micro-siting Option 2	186	25.47	25.60	0.12	B
Tuttle Easement Micro-siting Option 2	186	0.79	1.00	0.21	C
Tuttle Easement Micro-siting Option 2	186	10.65	21.10	10.45	B
Tuttle Easement Micro-siting Option 2	186	1.03	1.21	0.19	C
Tuttle Easement Micro-siting Option 2	186	30.67	33.32	2.65	C
Tuttle Easement Micro-siting Option 2	186	2.08	2.12	0.03	B
Tuttle Easement Micro-siting Option 2	186	2.12	2.52	0.40	C
Tuttle Easement Micro-siting Option 2	186	2.52	2.75	0.23	B
Tuttle Easement Micro-siting Option 2	186	2.75	3.73	0.97	B
Tuttle Easement Micro-siting Option 2	186	3.73	8.50	4.77	B
Tuttle Easement Micro-siting Option 2	186	1.21	1.45	0.24	B
Tuttle Easement Micro-siting Option 2	186	8.76	10.65	1.89	B
Tuttle Easement Micro-siting Option 2	186	1.45	2.08	0.63	C
Tuttle Easement Micro-siting Option 2	186	21.10	23.44	2.34	B
Tuttle Easement Micro-siting Option 2	186	23.44	23.68	0.24	C
Tuttle Easement Micro-siting Option 2	186	23.68	23.70	0.02	C
Tuttle Easement Micro-siting Option 2	186	23.70	23.96	0.26	B
Tuttle Easement Micro-siting Option 2	186	23.96	24.22	0.26	C
Tuttle Easement Micro-siting Option 2	186	24.22	25.22	1.00	B
Tuttle Easement Micro-siting Option 2	186	25.22	25.47	0.25	A
Tuttle Easement Micro-siting Option 2	186	8.50	8.76	0.25	B
Tuttle Easement Micro-siting Option 2	190.05	0.52	0.63	0.11	C
Tuttle Easement Micro-siting Option 2	190.05	0.00	0.52	0.52	C
Tuttle Easement Micro-siting Option 2	190.05	0.63	0.83	0.20	C
Tuttle Easement Micro-siting Option 3	101.3	25.60	25.70	0.10	B
Tuttle Easement Micro-siting Option 3	101.3	35.07	35.60	0.54	C
Tuttle Easement Micro-siting Option 3	101.3	31.94	35.07	3.12	C
Tuttle Easement Micro-siting Option 3	101.3	30.67	31.94	1.27	C
Tuttle Easement Micro-siting Option 3	101.3	30.45	30.67	0.22	C
Tuttle Easement Micro-siting Option 3	101.3	29.94	30.45	0.50	C
Tuttle Easement Micro-siting Option 3	101.3	25.70	26.47	0.77	A
Tuttle Easement Micro-siting Option 3	101.3	35.60	36.60	0.99	C
Tuttle Easement Micro-siting Option 3	101.3	25.47	25.60	0.12	B
Tuttle Easement Micro-siting Option 3	101.3	25.22	25.47	0.25	A
Tuttle Easement Micro-siting Option 3	101.3	24.22	25.22	1.00	B
Tuttle Easement Micro-siting Option 3	101.3	23.96	24.22	0.26	C
Tuttle Easement Micro-siting Option 3	101.3	44.64	46.05	1.41	C
Tuttle Easement Micro-siting Option 3	101.3	26.47	29.94	3.48	C
Tuttle Easement Micro-siting Option 3	101.3	36.60	37.32	0.72	C
Tuttle Easement Micro-siting Option 3	101.3	37.32	37.99	0.67	C

Table I-1 Scenic Quality Classes

Alternative	Segment	From Milepost	To Milepost	Total Length (miles)	Scenic Quality Code
Tuttle Easement Micro-siting Option 3	101.3	37.99	38.30	0.31	C
Tuttle Easement Micro-siting Option 3	101.3	38.37	38.98	0.60	B
Tuttle Easement Micro-siting Option 3	101.3	38.98	40.05	1.07	B
Tuttle Easement Micro-siting Option 3	101.3	40.05	42.52	2.47	B
Tuttle Easement Micro-siting Option 3	101.3	42.52	43.16	0.65	C
Tuttle Easement Micro-siting Option 3	101.3	43.16	43.62	0.46	B
Tuttle Easement Micro-siting Option 3	101.3	43.62	43.88	0.27	C
Tuttle Easement Micro-siting Option 3	101.3	23.70	23.96	0.26	B
Tuttle Easement Micro-siting Option 3	101.3	43.90	44.64	0.74	C
Tuttle Easement Micro-siting Option 3	101.3	38.30	38.37	0.08	C
Tuttle Easement Micro-siting Option 3	101.3	46.05	46.32	0.27	C
Tuttle Easement Micro-siting Option 3	101.3	46.32	52.88	6.56	C
Tuttle Easement Micro-siting Option 3	101.3	43.88	43.90	0.01	C
Tuttle Easement Micro-siting Option 3	101.3	0.79	1.00	0.21	C
Tuttle Easement Micro-siting Option 3	101.3	0.46	0.79	0.33	C
Tuttle Easement Micro-siting Option 3	101.3	1.45	2.08	0.63	C
Tuttle Easement Micro-siting Option 3	101.3	2.08	2.12	0.03	B
Tuttle Easement Micro-siting Option 3	101.3	2.12	2.52	0.40	C
Tuttle Easement Micro-siting Option 3	101.3	2.52	2.75	0.23	B
Tuttle Easement Micro-siting Option 3	101.3	38.98	38.98	0.00	B
Tuttle Easement Micro-siting Option 3	101.3	1.21	1.45	0.24	B
Tuttle Easement Micro-siting Option 3	101.3	1.00	1.03	0.02	B
Tuttle Easement Micro-siting Option 3	101.3	23.68	23.70	0.02	C
Tuttle Easement Micro-siting Option 3	101.3	3.73	8.50	4.77	B
Tuttle Easement Micro-siting Option 3	101.3	23.44	23.68	0.24	C
Tuttle Easement Micro-siting Option 3	101.3	21.10	23.44	2.34	B
Tuttle Easement Micro-siting Option 3	101.3	10.65	21.10	10.45	B
Tuttle Easement Micro-siting Option 3	101.3	1.03	1.21	0.19	C
Tuttle Easement Micro-siting Option 3	101.3	8.50	8.76	0.25	B
Tuttle Easement Micro-siting Option 3	101.3	2.75	3.73	0.97	B
Tuttle Easement Micro-siting Option 3	101.3	0.21	0.46	0.25	C
Tuttle Easement Micro-siting Option 3	101.3	0.00	0.21	0.21	C
Tuttle Easement Micro-siting Option 3	101.3	8.76	10.65	1.89	B
Tuttle Easement Micro-siting Option 3	100	12.72	19.13	6.41	C
Tuttle Easement Micro-siting Option 3	100	3.50	4.27	0.76	C
Tuttle Easement Micro-siting Option 3	100	9.60	9.90	0.30	C
Tuttle Easement Micro-siting Option 3	100	2.93	3.41	0.47	C
Tuttle Easement Micro-siting Option 3	100	5.77	6.27	0.50	B
Tuttle Easement Micro-siting Option 3	100	6.27	6.84	0.56	C
Tuttle Easement Micro-siting Option 3	100	9.90	10.35	0.45	C
Tuttle Easement Micro-siting Option 3	100	10.35	10.83	0.48	C
Tuttle Easement Micro-siting Option 3	100	10.83	12.12	1.29	C
Tuttle Easement Micro-siting Option 3	100	12.12	12.72	0.60	C
Tuttle Easement Micro-siting Option 3	100	9.15	9.60	0.45	B
Tuttle Easement Micro-siting Option 3	100	6.84	8.86	2.03	B
Tuttle Easement Micro-siting Option 3	100	3.41	3.50	0.09	C
Tuttle Easement Micro-siting Option 3	100	1.58	2.93	1.35	C
Tuttle Easement Micro-siting Option 3	100	0.00	1.58	1.58	C
Tuttle Easement Micro-siting Option 3	100	4.50	5.77	1.27	B
Tuttle Easement Micro-siting Option 3	100	4.27	4.50	0.23	C
Tuttle Easement Micro-siting Option 3	100	8.86	9.15	0.29	C
Tuttle Easement Micro-siting Option 3	186	1.03	1.21	0.19	C
Tuttle Easement Micro-siting Option 3	186	2.08	2.12	0.03	B

Table I-1 Scenic Quality Classes

Alternative	Segment	From Milepost	To Milepost	Total Length (miles)	Scenic Quality Code
Tuttle Easement Micro-siting Option 3	186	8.50	8.76	0.25	B
Tuttle Easement Micro-siting Option 3	186	8.76	10.65	1.89	B
Tuttle Easement Micro-siting Option 3	186	10.65	21.10	10.45	B
Tuttle Easement Micro-siting Option 3	186	21.10	23.44	2.34	B
Tuttle Easement Micro-siting Option 3	186	23.44	23.68	0.24	C
Tuttle Easement Micro-siting Option 3	186	2.75	3.73	0.97	B
Tuttle Easement Micro-siting Option 3	186	33.32	33.68	0.36	C
Tuttle Easement Micro-siting Option 3	186	2.12	2.52	0.40	C
Tuttle Easement Micro-siting Option 3	186	1.21	1.45	0.24	B
Tuttle Easement Micro-siting Option 3	186	0.00	0.21	0.21	C
Tuttle Easement Micro-siting Option 3	186	0.21	0.46	0.25	C
Tuttle Easement Micro-siting Option 3	186	0.46	0.79	0.33	C
Tuttle Easement Micro-siting Option 3	186	0.79	1.00	0.21	C
Tuttle Easement Micro-siting Option 3	186	1.00	1.03	0.02	B
Tuttle Easement Micro-siting Option 3	186	1.45	2.08	0.63	C
Tuttle Easement Micro-siting Option 3	186	2.52	2.75	0.23	B
Tuttle Easement Micro-siting Option 3	186	29.94	30.45	0.50	C
Tuttle Easement Micro-siting Option 3	186	23.70	23.96	0.26	B
Tuttle Easement Micro-siting Option 3	186	30.67	33.32	2.65	C
Tuttle Easement Micro-siting Option 3	186	23.96	24.22	0.26	C
Tuttle Easement Micro-siting Option 3	186	24.22	25.22	1.00	B
Tuttle Easement Micro-siting Option 3	186	23.68	23.70	0.02	C
Tuttle Easement Micro-siting Option 3	186	3.73	8.50	4.77	B
Tuttle Easement Micro-siting Option 3	186	30.45	30.67	0.22	C
Tuttle Easement Micro-siting Option 3	186	25.22	25.47	0.25	A
Tuttle Easement Micro-siting Option 3	186	25.47	25.60	0.12	B
Tuttle Easement Micro-siting Option 3	186	25.60	25.70	0.10	B
Tuttle Easement Micro-siting Option 3	186	25.70	26.47	0.77	A
Tuttle Easement Micro-siting Option 3	186	26.47	29.94	3.48	C
Tuttle Easement Micro-siting Option 3	190.05	0.63	0.83	0.20	C
Tuttle Easement Micro-siting Option 3	190.05	0.00	0.52	0.52	C
Tuttle Easement Micro-siting Option 3	190.05	0.52	0.63	0.11	C
Mexican Flats Alternative Connector	150	0.00	3.59	3.59	C
Mexican Flats Alternative Connector	150.05	0.00	0.24	0.24	B
Mexican Flats Alternative Connector	150.05	0.24	0.77	0.53	C
Mexican Flats Alternative Connector	150.05	0.77	2.03	1.26	C
Mexican Flats Alternative Connector	160	0.00	4.21	4.21	C
Mexican Flats Alternative Connector	160	4.21	4.39	0.18	C
Baggs Alternative Connector	170	0.00	0.27	0.27	C
Baggs Alternative Connector	170	1.38	3.02	1.64	B
Baggs Alternative Connector	170	1.10	1.38	0.28	C
Baggs Alternative Connector	170	0.59	1.10	0.51	C
Baggs Alternative Connector	170	0.27	0.59	0.32	B
Baggs Alternative Connector	170.05	0.00	0.32	0.32	B
Baggs Alternative Connector	170.05	0.32	1.11	0.79	C
Baggs Alternative Connector	170.05	1.11	10.60	9.48	B
Baggs Alternative Connector	170.05	10.60	10.96	0.36	B
Baggs Alternative Connector	170.05	10.96	11.26	0.30	B
Baggs Alternative Connector	170.05	11.26	11.40	0.13	B
Baggs Alternative Connector	170.05	11.40	17.33	5.93	B
Baggs Alternative Connector	170.1	0.00	1.98	1.98	B
Fivemile Point North Alternative Connector	116	0.00	0.25	0.25	C
Fivemile Point North Alternative Connector	116	0.25	2.84	2.58	B

Table I-1 Scenic Quality Classes

Alternative	Segment	From Milepost	To Milepost	Total Length (miles)	Scenic Quality Code
Fivemile Point North Alternative Connector	116	2.84	3.06	0.23	C
Fivemile Point South Alternative Connector	117	0.00	0.26	0.26	C
Fivemile Point South Alternative Connector	117	0.96	1.08	0.12	C
Fivemile Point South Alternative Connector	117	1.08	2.19	1.11	B
Fivemile Point South Alternative Connector	117	0.26	0.96	0.70	B
II-A	210	6.26	14.48	8.23	C
II-A	210	14.48	18.74	4.26	C
II-A	210	0.00	1.98	1.98	C
II-A	210	18.74	20.68	1.94	C
II-A	210	2.99	6.26	3.27	C
II-A	210	20.68	21.36	0.68	C
II-A	210	21.36	21.50	0.14	C
II-A	210	21.50	21.86	0.36	C
II-A	210	21.86	23.85	1.99	C
II-A	210	23.85	25.61	1.76	C
II-A	210	1.98	2.99	1.00	C
II-A	211	4.82	8.29	3.47	B
II-A	211	2.33	4.82	2.49	B
II-A	211	0.01	2.33	2.32	B
II-A	211	0.01	0.01	0.01	B
II-A	211	0.00	0.01	0.01	C
II-A	212	0.00	1.46	1.46	B
II-A	212	1.46	10.12	8.66	B
II-A	212	10.12	11.34	1.22	B
II-A	212	11.34	12.95	1.62	B
II-A	213	11.65	11.74	0.10	C
II-A	213	7.90	8.01	0.12	A
II-A	213	12.11	13.22	1.11	C
II-A	213	11.88	12.11	0.24	C
II-A	213	13.22	13.36	0.14	C
II-A	213	11.33	11.65	0.32	B
II-A	213	11.18	11.33	0.14	C
II-A	213	8.21	11.18	2.97	C
II-A	213	8.01	8.21	0.20	B
II-A	213	0.00	2.08	2.08	B
II-A	213	2.08	7.66	5.58	C
II-A	213	7.66	7.90	0.24	B
II-A	213	11.74	11.88	0.13	C
II-A	320.05	4.69	6.00	1.31	B
II-A	320.05	15.72	22.36	6.64	B
II-A	320.05	0.00	4.14	4.14	C
II-A	320.05	4.14	4.69	0.55	C
II-A	320.05	6.00	6.29	0.28	C
II-A	320.05	6.29	7.80	1.51	B
II-A	320.05	7.80	8.16	0.36	C
II-A	320.05	8.16	8.36	0.21	B
II-A	320.05	8.36	9.20	0.83	B
II-A	320.05	9.20	12.32	3.12	B
II-A	320.05	12.32	14.16	1.84	B
II-A	320.05	15.52	15.72	0.20	C
II-A	320.05	22.36	23.83	1.47	C
II-A	320.05	14.16	15.52	1.36	C
II-A	320.1	13.73	13.75	0.02	C

Table I-1 Scenic Quality Classes

Alternative	Segment	From Milepost	To Milepost	Total Length (miles)	Scenic Quality Code
II-A	320.1	63.59	63.91	0.33	B
II-A	320.1	46.19	46.38	0.19	B
II-A	320.1	46.38	48.63	2.25	B
II-A	320.1	48.63	49.83	1.20	C
II-A	320.1	49.83	51.24	1.41	B
II-A	320.1	51.24	51.63	0.38	B
II-A	320.1	51.63	51.71	0.09	B
II-A	320.1	8.86	9.43	0.58	C
II-A	320.1	58.14	63.59	5.44	B
II-A	320.1	37.62	43.38	5.76	B
II-A	320.1	63.91	71.79	7.87	B
II-A	320.1	71.79	73.50	1.71	C
II-A	320.1	14.40	17.16	2.76	B
II-A	320.1	0.00	3.27	3.27	C
II-A	320.1	5.19	5.37	0.18	C
II-A	320.1	5.37	8.86	3.49	B
II-A	320.1	51.71	58.14	6.43	B
II-A	320.1	25.96	26.23	0.27	C
II-A	320.1	9.43	11.43	1.99	C
II-A	320.1	11.43	12.32	0.90	B
II-A	320.1	12.32	12.79	0.47	C
II-A	320.1	12.79	13.12	0.32	B
II-A	320.1	13.12	13.73	0.61	C
II-A	320.1	13.75	14.40	0.65	C
II-A	320.1	45.82	46.19	0.37	B
II-A	320.1	25.83	25.96	0.13	C
II-A	320.1	43.38	45.82	2.44	B
II-A	320.1	26.23	27.52	1.28	C
II-A	320.1	27.52	29.00	1.48	C
II-A	320.1	29.00	33.36	4.36	B
II-A	320.1	33.36	33.42	0.07	B
II-A	320.1	33.42	36.65	3.23	C
II-A	320.1	36.65	37.62	0.97	B
II-A	320.1	3.27	5.19	1.92	C
II-A	320.1	17.16	25.83	8.67	B
II-A	320.1	73.50	74.14	0.65	B
II-A	320.15	26.58	26.93	0.34	C
II-A	320.15	26.93	27.12	0.19	B
II-A	320.15	26.16	26.58	0.42	B
II-A	320.15	25.08	26.16	1.08	C
II-A	320.15	20.64	25.08	4.43	B
II-A	320.15	3.52	20.64	17.13	B
II-A	320.15	3.14	3.52	0.38	B
II-A	320.15	0.00	3.14	3.14	B
II-A	320.15	27.12	27.55	0.43	C
II-A	320.2	0.37	0.88	0.50	C
II-A	320.2	1.39	1.64	0.25	C
II-A	320.2	4.37	7.13	2.77	B
II-A	320.2	3.66	4.37	0.71	B
II-A	320.2	3.16	3.66	0.50	C
II-A	320.2	1.64	3.16	1.51	B
II-A	320.2	0.88	0.99	0.11	C
II-A	320.2	0.00	0.37	0.37	C

Table I-1 Scenic Quality Classes

Alternative	Segment	From Milepost	To Milepost	Total Length (miles)	Scenic Quality Code
II-A	320.2	0.99	1.39	0.40	B
II-A	340	10.03	11.67	1.65	C
II-A	340	4.98	6.38	1.40	C
II-A	340	16.76	17.96	1.20	C
II-A	340	15.20	16.76	1.57	B
II-A	340	15.00	15.20	0.19	C
II-A	340	14.21	15.00	0.79	C
II-A	340	13.83	14.21	0.39	C
II-A	340	17.96	19.37	1.41	B
II-A	340	12.42	13.83	1.40	C
II-A	340	11.67	12.42	0.75	C
II-A	340	9.81	9.99	0.17	C
II-A	340	9.56	9.81	0.25	C
II-A	340	6.38	6.77	0.40	C
II-A	340	4.57	4.98	0.41	B
II-A	340	0.00	4.57	4.57	B
II-A	340	9.99	10.03	0.04	B
II-A	340	6.77	9.56	2.79	C
II-A	340	19.37	20.13	0.76	C
II-A	360	15.78	16.23	0.45	B
II-A	360	0.61	1.15	0.54	C
II-A	360	0.00	0.61	0.61	C
II-A	360	1.61	2.86	1.25	B
II-A	360	2.86	5.31	2.45	B
II-A	360	5.31	7.82	2.51	C
II-A	360	7.82	13.76	5.94	C
II-A	360	15.04	15.78	0.74	C
II-A	360	16.23	16.69	0.46	C
II-A	360	16.69	25.83	9.14	C
II-A	360	1.15	1.61	0.45	C
II-A	360	14.43	15.04	0.61	B
II-A	360	13.76	14.43	0.67	C
II-A	430	9.98	18.23	8.25	C
II-A	430	0.00	8.98	8.98	C
II-A	430	8.98	9.98	1.00	C
II-B	220.1	115.32	115.44	0.12	C
II-B	220.1	52.80	54.88	2.07	B
II-B	220.1	54.88	55.17	0.30	B
II-B	220.1	55.17	58.13	2.96	B
II-B	220.1	58.13	58.16	0.03	B
II-B	220.1	58.17	71.94	13.78	B
II-B	220.1	71.94	71.95	0.00	B
II-B	220.1	71.95	80.46	8.52	C
II-B	220.1	80.46	87.28	6.81	C
II-B	220.1	87.28	87.93	0.66	C
II-B	220.1	87.94	94.53	6.59	C
II-B	220.1	51.08	52.80	1.72	B
II-B	220.1	115.16	115.32	0.16	C
II-B	220.1	45.15	45.35	0.20	B
II-B	220.1	115.44	115.96	0.52	C
II-B	220.1	115.96	115.97	0.01	C
II-B	220.1	115.97	132.67	16.70	C
II-B	220.1	132.67	134.40	1.73	C

Table I-1 Scenic Quality Classes

Alternative	Segment	From Milepost	To Milepost	Total Length (miles)	Scenic Quality Code
II-B	220.1	134.40	138.64	4.25	C
II-B	220.1	138.64	140.39	1.74	C
II-B	220.1	94.53	115.16	20.63	C
II-B	220.1	19.63	20.28	0.65	B
II-B	220.1	0.00	1.93	1.93	C
II-B	220.1	1.93	3.32	1.39	B
II-B	220.1	3.32	5.25	1.93	B
II-B	220.1	5.25	7.81	2.55	C
II-B	220.1	7.81	8.35	0.55	B
II-B	220.1	8.46	8.71	0.25	A
II-B	220.1	8.86	11.95	3.09	C
II-B	220.1	11.95	15.12	3.18	B
II-B	220.1	45.51	51.07	5.56	B
II-B	220.1	19.53	19.63	0.10	B
II-B	220.1	140.39	148.00	7.62	C
II-B	220.1	20.28	21.17	0.89	B
II-B	220.1	21.17	37.20	16.03	B
II-B	220.1	37.20	43.13	5.93	B
II-B	220.1	43.13	43.93	0.80	B
II-B	220.1	43.93	45.01	1.08	B
II-B	220.1	45.03	45.15	0.12	B
II-B	220.1	8.71	8.86	0.15	B
II-B	220.1	45.35	45.51	0.16	B
II-B	220.1	15.12	19.53	4.41	B
II-B	220.1	162.63	163.24	0.61	C
II-B	220.1	8.35	8.46	0.10	B
II-B	220.1	148.00	150.92	2.91	C
II-B	220.1	170.74	180.90	10.17	C
II-B	220.1	163.24	167.71	4.47	C
II-B	220.1	160.77	162.63	1.86	C
II-B	220.1	159.13	160.77	1.64	C
II-B	220.1	157.74	159.13	1.39	B
II-B	220.1	156.22	157.74	1.52	C
II-B	220.1	155.88	156.22	0.34	A
II-B	220.1	155.82	155.88	0.06	B
II-B	220.1	150.92	155.82	4.90	C
II-B	220.1	167.71	170.74	3.03	C
II-B	222.05	32.51	32.54	0.03	C
II-B	222.05	36.42	36.57	0.16	C
II-B	222.05	37.96	41.02	3.06	C
II-B	222.05	37.40	37.96	0.56	B
II-B	222.05	37.00	37.40	0.40	C
II-B	222.05	36.57	37.00	0.43	B
II-B	222.05	35.49	36.42	0.93	B
II-B	222.05	35.47	35.49	0.02	B
II-B	222.05	35.19	35.47	0.28	C
II-B	222.05	32.00	32.25	0.25	C
II-B	222.05	35.19	35.19	0.00	C
II-B	222.05	32.54	33.02	0.47	B
II-B	222.05	18.29	20.61	2.32	C
II-B	222.05	33.02	35.19	2.17	C
II-B	222.05	20.61	27.09	6.48	C
II-B	222.05	30.99	32.00	1.01	B

Table I-1 Scenic Quality Classes

Alternative	Segment	From Milepost	To Milepost	Total Length (miles)	Scenic Quality Code
II-B	222.05	29.96	30.99	1.04	C
II-B	222.05	29.83	29.96	0.13	C
II-B	222.05	29.69	29.83	0.14	B
II-B	222.05	29.03	29.69	0.66	C
II-B	222.05	28.20	29.03	0.82	B
II-B	222.05	8.79	14.43	5.64	B
II-B	222.05	27.09	27.51	0.42	B
II-B	222.05	0.00	6.18	6.18	C
II-B	222.05	14.43	18.29	3.87	B
II-B	222.05	32.25	32.51	0.26	B
II-B	222.05	8.72	8.79	0.07	B
II-B	222.05	7.46	8.72	1.26	C
II-B	222.05	6.18	7.46	1.28	B
II-B	222.05	27.51	28.20	0.69	B
II-B	222.3	10.22	12.54	2.32	C
II-B	222.3	7.89	8.95	1.06	C
II-B	222.3	13.89	14.82	0.94	C
II-B	222.3	13.12	13.89	0.76	B
II-B	222.3	12.54	13.12	0.59	C
II-B	222.3	8.95	9.46	0.52	C
II-B	222.3	14.82	14.90	0.07	B
II-B	222.3	0.00	0.44	0.44	C
II-B	222.3	9.46	10.22	0.76	C
II-B	222.3	6.64	7.89	1.25	C
II-B	222.3	6.04	6.64	0.60	C
II-B	222.3	3.35	6.04	2.69	C
II-B	222.3	2.91	3.35	0.44	C
II-B	222.3	2.47	2.91	0.44	C
II-B	222.3	1.06	2.47	1.41	C
II-B	222.3	0.44	1.06	0.62	C
II-B	310	30.15	30.34	0.20	C
II-B	310	30.34	30.83	0.49	C
II-B	310	47.95	49.11	1.15	B
II-B	310	30.83	30.97	0.14	C
II-B	310	31.39	31.76	0.37	C
II-B	310	30.97	31.39	0.42	C
II-B	310	46.47	47.95	1.48	B
II-B	310	41.95	42.21	0.27	C
II-B	310	14.05	14.35	0.30	B
II-B	310	28.53	28.69	0.16	C
II-B	310	25.22	28.53	3.31	C
II-B	310	45.62	46.47	0.85	C
II-B	310	24.78	25.20	0.41	C
II-B	310	42.32	42.79	0.47	C
II-B	310	23.01	24.78	1.77	B
II-B	310	20.33	23.01	2.68	B
II-B	310	16.28	20.33	4.05	B
II-B	310	28.69	29.64	0.95	C
II-B	310	14.35	14.74	0.39	B
II-B	310	25.20	25.22	0.03	C
II-B	310	13.37	14.05	0.68	B
II-B	310	12.05	13.37	1.32	B
II-B	310	7.92	12.05	4.13	B

Table I-1 Scenic Quality Classes

Alternative	Segment	From Milepost	To Milepost	Total Length (miles)	Scenic Quality Code
II-B	310	6.30	7.92	1.62	B
II-B	310	4.59	6.30	1.71	B
II-B	310	1.92	4.59	2.67	B
II-B	310	0.88	1.92	1.04	B
II-B	310	0.66	0.88	0.22	C
II-B	310	0.00	0.66	0.66	B
II-B	310	14.74	16.28	1.54	B
II-B	310	41.64	41.95	0.31	B
II-B	310	44.02	45.62	1.60	C
II-B	310	43.89	44.02	0.13	C
II-B	310	43.59	43.89	0.30	B
II-B	310	43.33	43.59	0.25	C
II-B	310	42.21	42.32	0.11	B
II-B	310	29.64	30.15	0.50	C
II-B	310	41.03	41.64	0.60	C
II-B	310	40.14	41.03	0.89	C
II-B	310	39.20	40.14	0.94	C
II-B	310	35.96	39.20	3.24	C
II-B	310	31.99	32.05	0.06	C
II-B	310	42.79	43.33	0.54	B
II-B	310	31.76	31.99	0.22	C
II-B	310	35.79	35.96	0.17	C
II-B	310	32.05	32.13	0.08	C
II-B	310	32.13	32.69	0.56	C
II-B	310	32.69	34.08	1.39	C
II-B	310	34.08	34.44	0.36	C
II-B	310	34.44	35.30	0.87	C
II-B	310	35.30	35.52	0.21	C
II-B	310	35.52	35.79	0.27	C
II-B	350	11.22	14.45	3.23	B
II-B	350	10.26	11.22	0.96	C
II-B	350	9.41	10.26	0.85	C
II-B	350	9.01	9.41	0.40	C
II-B	350	8.52	9.01	0.48	C
II-B	350	6.88	8.52	1.64	C
II-B	350	5.94	6.88	0.95	C
II-B	350	0.00	5.94	5.94	B
II-B	350	14.45	14.84	0.39	C
II-B	370	11.47	12.50	1.03	C
II-B	370	12.91	14.26	1.35	C
II-B	370	3.84	7.81	3.96	B
II-B	370	9.88	9.98	0.10	C
II-B	370	9.98	11.47	1.49	B
II-B	370	0.00	3.84	3.84	C
II-B	370	12.50	12.91	0.41	B
II-B	370	7.81	9.88	2.08	B
II-B	380	0.00	3.03	3.03	C
II-B	380	3.03	3.08	0.05	C
II-B	380	3.08	3.36	0.29	B
II-B	380	3.36	8.19	4.83	C
II-B	380	8.19	10.20	2.01	B
II-B	380	10.20	12.75	2.55	C
II-B	380	12.75	12.77	0.02	C

Table I-1 Scenic Quality Classes

Alternative	Segment	From Milepost	To Milepost	Total Length (miles)	Scenic Quality Code
II-B	420	6.33	6.66	0.33	C
II-B	420	6.66	6.90	0.24	C
II-B	420	7.90	8.15	0.24	C
II-B	420	0.00	5.00	5.00	C
II-B	420	6.00	6.33	0.33	C
II-B	420	5.00	6.00	1.00	C
II-B	420	6.90	7.90	1.00	C
II-B	440	8.66	9.39	0.73	C
II-B	440	7.52	8.64	1.13	N
II-B	440	0.00	7.52	7.52	C
II-C	220.1	115.97	132.67	16.70	C
II-C	220.1	0.00	1.93	1.93	C
II-C	220.1	1.93	3.32	1.39	B
II-C	220.1	170.74	180.90	10.17	C
II-C	220.1	3.32	5.25	1.93	B
II-C	220.1	167.71	170.74	3.03	C
II-C	220.1	160.77	162.63	1.86	C
II-C	220.1	163.24	167.71	4.47	C
II-C	220.1	162.63	163.24	0.61	C
II-C	220.1	138.64	140.39	1.74	C
II-C	220.1	159.13	160.77	1.64	C
II-C	220.1	157.74	159.13	1.39	B
II-C	220.1	156.22	157.74	1.52	C
II-C	220.1	155.88	156.22	0.34	A
II-C	220.1	155.82	155.88	0.06	B
II-C	220.1	150.92	155.82	4.90	C
II-C	220.1	148.00	150.92	2.91	C
II-C	220.1	140.39	148.00	7.62	C
II-C	220.1	94.53	115.16	20.63	C
II-C	220.1	5.25	7.81	2.55	C
II-C	220.1	115.44	115.96	0.52	C
II-C	220.1	21.17	37.20	16.03	B
II-C	220.1	132.67	134.40	1.73	C
II-C	220.1	134.40	138.64	4.25	C
II-C	220.1	115.16	115.32	0.16	C
II-C	220.1	45.15	45.35	0.20	B
II-C	220.1	115.96	115.97	0.01	C
II-C	220.1	87.94	94.53	6.59	C
II-C	220.1	87.28	87.93	0.66	C
II-C	220.1	80.46	87.28	6.81	C
II-C	220.1	71.95	80.46	8.52	C
II-C	220.1	71.94	71.95	0.00	B
II-C	220.1	58.17	71.94	13.78	B
II-C	220.1	58.13	58.16	0.03	B
II-C	220.1	55.17	58.13	2.96	B
II-C	220.1	54.88	55.17	0.30	B
II-C	220.1	52.80	54.88	2.07	B
II-C	220.1	51.08	52.80	1.72	B
II-C	220.1	19.63	20.28	0.65	B
II-C	220.1	45.35	45.51	0.16	B
II-C	220.1	7.81	8.35	0.55	B
II-C	220.1	45.03	45.15	0.12	B
II-C	220.1	43.93	45.01	1.08	B

Table I-1 Scenic Quality Classes

Alternative	Segment	From Milepost	To Milepost	Total Length (miles)	Scenic Quality Code
II-C	220.1	43.13	43.93	0.80	B
II-C	220.1	37.20	43.13	5.93	B
II-C	220.1	20.28	21.17	0.89	B
II-C	220.1	19.53	19.63	0.10	B
II-C	220.1	15.12	19.53	4.41	B
II-C	220.1	11.95	15.12	3.18	B
II-C	220.1	8.86	11.95	3.09	C
II-C	220.1	8.71	8.86	0.15	B
II-C	220.1	8.46	8.71	0.25	A
II-C	220.1	8.35	8.46	0.10	B
II-C	220.1	45.51	51.07	5.56	B
II-C	220.1	115.32	115.44	0.12	C
II-C	225.2	30.13	30.84	0.71	C
II-C	225.2	0.00	1.34	1.34	C
II-C	225.2	36.72	38.07	1.35	C
II-C	225.2	36.30	36.72	0.42	C
II-C	225.2	35.78	36.30	0.52	C
II-C	225.2	30.84	32.83	1.99	B
II-C	225.2	24.62	30.13	5.51	C
II-C	225.2	23.96	24.62	0.66	B
II-C	225.2	23.71	23.96	0.26	B
II-C	225.2	23.57	23.71	0.14	B
II-C	225.2	23.27	23.57	0.30	C
II-C	225.2	22.66	23.27	0.61	C
II-C	225.2	10.31	15.85	5.54	C
II-C	225.2	1.34	5.35	4.02	B
II-C	225.2	32.83	35.78	2.95	B
II-C	225.2	22.64	22.66	0.02	C
II-C	225.2	5.35	7.68	2.32	B
II-C	225.2	7.68	10.31	2.64	B
II-C	225.2	15.85	16.80	0.95	C
II-C	225.2	16.80	17.06	0.26	C
II-C	225.2	17.06	18.06	1.00	C
II-C	225.2	18.06	18.56	0.50	C
II-C	225.2	18.56	19.06	0.50	C
II-C	225.2	19.06	19.47	0.41	C
II-C	225.2	19.47	20.84	1.37	C
II-C	225.2	20.84	22.64	1.79	C
II-C	330.1	17.73	17.81	0.08	C
II-C	330.1	31.45	31.73	0.28	B
II-C	330.1	23.47	24.38	0.92	C
II-C	330.1	18.62	18.91	0.29	B
II-C	330.1	18.91	19.95	1.05	C
II-C	330.1	19.95	20.85	0.90	C
II-C	330.1	20.85	23.47	2.62	C
II-C	330.1	17.81	18.62	0.81	C
II-C	330.1	24.38	24.65	0.26	C
II-C	330.1	24.65	25.14	0.49	C
II-C	330.1	25.44	26.89	1.45	C
II-C	330.1	27.38	28.45	1.07	C
II-C	330.1	28.45	29.11	0.66	C
II-C	330.1	30.88	31.45	0.57	C
II-C	330.1	17.42	17.73	0.31	C

Table I-1 Scenic Quality Classes

Alternative	Segment	From Milepost	To Milepost	Total Length (miles)	Scenic Quality Code
II-C	330.1	9.14	10.45	1.31	B
II-C	330.1	29.11	30.88	1.77	C
II-C	330.1	7.93	8.21	0.28	C
II-C	330.1	0.00	0.98	0.98	C
II-C	330.1	0.98	1.24	0.25	C
II-C	330.1	1.24	1.26	0.02	C
II-C	330.1	1.26	1.32	0.06	C
II-C	330.1	1.32	1.82	0.50	C
II-C	330.1	1.82	2.54	0.72	C
II-C	330.1	2.54	2.91	0.37	C
II-C	330.1	2.91	3.13	0.22	A
II-C	330.1	3.13	3.46	0.32	A
II-C	330.1	3.46	3.73	0.27	C
II-C	330.1	3.73	4.01	0.27	A
II-C	330.1	11.01	11.73	0.72	B
II-C	330.1	5.49	7.93	2.44	C
II-C	330.1	16.93	17.42	0.49	C
II-C	330.1	8.21	8.49	0.27	C
II-C	330.1	8.49	8.99	0.50	C
II-C	330.1	8.99	9.14	0.15	C
II-C	330.1	26.89	27.38	0.49	C
II-C	330.1	10.45	11.01	0.56	C
II-C	330.1	31.73	32.29	0.56	C
II-C	330.1	11.73	12.16	0.43	C
II-C	330.1	12.16	12.56	0.40	C
II-C	330.1	12.56	14.59	2.02	C
II-C	330.1	14.59	15.38	0.79	C
II-C	330.1	15.38	16.25	0.87	C
II-C	330.1	16.25	16.93	0.67	C
II-C	330.1	4.01	5.49	1.48	C
II-C	330.1	82.38	82.82	0.44	C
II-C	330.1	76.15	76.49	0.34	C
II-C	330.1	93.45	93.64	0.18	C
II-C	330.1	25.14	25.44	0.31	C
II-C	330.1	86.70	86.81	0.11	A
II-C	330.1	32.29	37.85	5.56	B
II-C	330.1	94.57	94.97	0.41	B
II-C	330.1	82.82	84.63	1.81	C
II-C	330.1	94.97	95.09	0.11	C
II-C	330.1	82.34	82.38	0.04	B
II-C	330.1	81.77	82.34	0.56	B
II-C	330.1	81.18	81.77	0.60	B
II-C	330.1	80.30	81.18	0.88	C
II-C	330.1	77.63	80.30	2.66	B
II-C	330.1	76.49	77.63	1.15	C
II-C	330.1	84.63	85.50	0.87	A
II-C	330.1	98.49	98.53	0.05	C
II-C	330.1	98.95	99.25	0.30	C
II-C	330.1	98.94	98.95	0.01	C
II-C	330.1	98.91	98.94	0.02	B
II-C	330.1	98.87	98.91	0.04	C
II-C	330.1	98.72	98.87	0.15	C
II-C	330.1	93.64	94.57	0.93	B

Table I-1 Scenic Quality Classes

Alternative	Segment	From Milepost	To Milepost	Total Length (miles)	Scenic Quality Code
II-C	330.1	98.53	98.59	0.06	B
II-C	330.1	85.50	86.70	1.20	C
II-C	330.1	98.48	98.49	0.01	B
II-C	330.1	98.14	98.48	0.34	C
II-C	330.1	97.95	98.14	0.18	B
II-C	330.1	96.40	97.95	1.55	C
II-C	330.1	95.83	96.40	0.58	C
II-C	330.1	95.09	95.83	0.74	C
II-C	330.1	98.59	98.72	0.12	C
II-C	330.1	38.71	39.92	1.21	B
II-C	330.1	67.48	67.57	0.09	B
II-C	330.1	65.76	67.48	1.72	B
II-C	330.1	65.38	65.76	0.38	C
II-C	330.1	63.16	65.38	2.22	C
II-C	330.1	86.81	93.45	6.65	C
II-C	330.1	60.27	63.16	2.90	C
II-C	330.1	75.38	76.15	0.77	B
II-C	330.1	60.14	60.27	0.13	C
II-C	330.1	59.67	60.14	0.47	C
II-C	330.1	49.75	59.67	9.91	B
II-C	330.1	48.95	49.75	0.81	C
II-C	330.1	67.57	68.62	1.05	B
II-C	330.1	48.18	48.95	0.77	B
II-C	330.1	39.92	40.90	0.97	B
II-C	330.1	69.90	70.39	0.49	B
II-C	330.1	74.87	75.38	0.50	C
II-C	330.1	74.76	74.87	0.11	B
II-C	330.1	74.37	74.76	0.39	B
II-C	330.1	73.95	74.37	0.43	B
II-C	330.1	73.22	73.95	0.73	C
II-C	330.1	72.71	73.22	0.51	B
II-C	330.1	40.90	48.18	7.28	B
II-C	330.1	70.39	71.11	0.71	B
II-C	330.1	38.44	38.71	0.27	C
II-C	330.1	69.12	69.90	0.78	B
II-C	330.1	69.12	69.12	0.01	C
II-C	330.1	68.84	69.12	0.28	B
II-C	330.1	68.62	68.84	0.22	C
II-C	330.1	37.85	38.44	0.60	C
II-C	330.1	71.11	72.71	1.60	B
II-C	410	27.46	27.71	0.25	C
II-C	410	0.95	1.23	0.28	B
II-C	410	17.52	21.76	4.24	C
II-C	410	0.00	0.95	0.95	C
II-C	410	22.59	26.69	4.10	C
II-C	410	36.74	37.19	0.45	C
II-C	410	35.46	36.74	1.29	C
II-C	410	34.78	35.46	0.68	C
II-C	410	29.35	34.78	5.43	C
II-C	410	29.32	29.35	0.03	C
II-C	410	28.96	29.32	0.35	B
II-C	410	28.59	28.96	0.37	C
II-C	410	16.53	17.04	0.51	C

Table I-1 Scenic Quality Classes

Alternative	Segment	From Milepost	To Milepost	Total Length (miles)	Scenic Quality Code
II-C	410	26.69	27.46	0.77	C
II-C	410	1.23	3.87	2.64	C
II-C	410	21.76	22.59	0.83	C
II-C	410	17.04	17.52	0.48	C
II-C	410	16.00	16.53	0.53	C
II-C	410	15.44	16.00	0.56	C
II-C	410	12.07	15.44	3.37	C
II-C	410	4.02	12.07	8.04	C
II-C	410	3.87	4.02	0.15	C
II-C	410	27.71	28.31	0.60	C
II-C	410	28.31	28.59	0.29	B
II-C	440	0.00	7.52	7.52	C
II-C	440	8.66	9.39	0.73	C
II-C	440	7.52	8.64	1.13	N
II-D	210	20.68	21.36	0.68	C
II-D	210	0.00	1.98	1.98	C
II-D	210	1.98	2.99	1.00	C
II-D	210	2.99	6.26	3.27	C
II-D	210	6.26	14.48	8.23	C
II-D	210	18.74	20.68	1.94	C
II-D	210	21.36	21.50	0.14	C
II-D	210	23.85	25.61	1.76	C
II-D	210	21.86	23.85	1.99	C
II-D	210	14.48	18.74	4.26	C
II-D	210	21.50	21.86	0.36	C
II-D	214	3.22	5.59	2.37	B
II-D	214	0.44	1.45	1.01	C
II-D	214	0.01	0.44	0.43	B
II-D	214	5.59	10.00	4.41	B
II-D	214	0.00	0.01	0.01	C
II-D	214	0.01	0.01	0.01	B
II-D	214	1.45	3.22	1.76	B
II-D	215	0.88	7.83	6.95	C
II-D	215	0.00	0.88	0.88	B
II-D	215	7.83	8.15	0.32	B
II-D	217.01	0.00	0.33	0.33	B
II-D	217.01	51.59	65.32	13.73	B
II-D	217.01	17.45	18.70	1.25	C
II-D	217.01	17.31	17.45	0.13	C
II-D	217.01	16.79	17.31	0.52	A
II-D	217.01	12.70	16.79	4.09	C
II-D	217.01	0.33	3.99	3.66	C
II-D	217.01	18.70	19.35	0.65	C
II-D	217.01	3.99	7.45	3.45	B
II-D	217.01	22.39	23.72	1.32	C
II-D	217.01	67.27	71.89	4.63	A
II-D	217.01	66.53	67.27	0.74	B
II-D	217.01	66.39	66.53	0.14	B
II-D	217.01	66.37	66.39	0.02	B
II-D	217.01	7.45	12.70	5.26	B
II-D	217.01	27.77	28.23	0.46	C
II-D	217.01	38.06	51.59	13.52	C
II-D	217.01	65.32	65.66	0.35	C

Table I-1 Scenic Quality Classes

Alternative	Segment	From Milepost	To Milepost	Total Length (miles)	Scenic Quality Code
II-D	217.01	65.66	66.19	0.53	B
II-D	217.01	71.89	72.90	1.01	B
II-D	217.01	66.19	66.37	0.18	B
II-D	217.01	37.87	38.06	0.19	A
II-D	217.01	37.76	37.87	0.11	A
II-D	217.01	37.72	37.76	0.04	A
II-D	217.01	37.38	37.72	0.34	C
II-D	217.01	30.68	37.38	6.70	C
II-D	217.01	29.90	30.68	0.78	C
II-D	217.01	29.77	29.90	0.14	C
II-D	217.01	77.51	78.40	0.88	A
II-D	217.01	28.23	29.44	1.21	B
II-D	217.01	19.35	19.37	0.02	C
II-D	217.01	26.69	27.77	1.07	C
II-D	217.01	24.76	26.69	1.93	C
II-D	217.01	24.54	24.76	0.21	C
II-D	217.01	23.90	24.54	0.64	C
II-D	217.01	23.72	23.90	0.19	B
II-D	217.01	72.90	77.51	4.61	A
II-D	217.01	78.40	78.79	0.39	A
II-D	217.01	78.79	78.84	0.05	A
II-D	217.01	21.95	22.39	0.44	C
II-D	217.01	19.37	21.95	2.58	B
II-D	217.01	29.44	29.77	0.33	C
II-D	217.02	2.88	5.87	2.99	A
II-D	217.02	14.78	16.00	1.22	B
II-D	217.02	1.04	1.30	0.27	A
II-D	217.02	0.00	0.16	0.16	A
II-D	217.02	0.25	1.04	0.78	A
II-D	217.02	8.95	14.78	5.83	A
II-D	217.02	1.30	1.48	0.18	A
II-D	217.02	1.48	1.77	0.28	A
II-D	217.02	1.77	2.88	1.11	A
II-D	217.02	5.87	6.32	0.45	C
II-D	217.02	8.07	8.43	0.36	A
II-D	217.02	7.71	8.07	0.36	C
II-D	217.02	6.32	7.71	1.39	A
II-D	217.02	0.16	0.25	0.10	A
II-D	217.02	8.43	8.95	0.53	C
II-D	217.1	9.36	9.51	0.15	B
II-D	217.1	11.72	12.45	0.74	B
II-D	217.1	16.14	18.13	1.99	C
II-D	217.1	11.42	11.72	0.29	C
II-D	217.1	11.19	11.42	0.23	B
II-D	217.1	9.51	10.44	0.93	B
II-D	217.1	9.09	9.36	0.27	B
II-D	217.1	8.93	9.09	0.16	B
II-D	217.1	8.66	8.93	0.27	B
II-D	217.1	7.01	8.66	1.65	B
II-D	217.1	6.50	7.01	0.51	B
II-D	217.1	2.83	6.50	3.67	B
II-D	217.1	2.53	2.83	0.30	B
II-D	217.1	1.27	2.53	1.26	B

Table I-1 Scenic Quality Classes

Alternative	Segment	From Milepost	To Milepost	Total Length (miles)	Scenic Quality Code
II-D	217.1	10.44	11.19	0.76	B
II-D	217.1	0.00	0.28	0.28	B
II-D	217.1	15.51	16.14	0.63	C
II-D	217.1	14.51	15.51	1.00	B
II-D	217.1	14.07	14.51	0.44	C
II-D	217.1	20.31	21.12	0.81	C
II-D	217.1	0.28	1.27	0.99	C
II-D	217.1	13.69	14.07	0.38	C
II-D	217.1	18.88	20.31	1.43	C
II-D	217.1	12.45	13.69	1.24	C
II-D	217.1	18.37	18.88	0.51	C
II-D	217.1	18.13	18.37	0.24	C
II-D	217.15	31.20	31.62	0.41	C
II-D	217.15	30.08	31.20	1.12	C
II-D	217.15	33.39	35.77	2.37	B
II-D	217.15	31.62	32.17	0.55	C
II-D	217.15	1.36	1.49	0.13	B
II-D	217.15	29.11	30.08	0.97	C
II-D	217.15	32.17	33.39	1.22	C
II-D	217.15	14.91	15.21	0.29	B
II-D	217.15	1.56	4.08	2.52	B
II-D	217.15	28.70	29.11	0.41	C
II-D	217.15	0.00	0.18	0.18	C
II-D	217.15	0.18	1.36	1.19	C
II-D	217.15	1.49	1.56	0.07	B
II-D	217.15	14.73	14.91	0.19	B
II-D	217.15	35.77	35.96	0.20	C
II-D	217.15	15.21	15.85	0.64	B
II-D	217.15	15.85	16.57	0.72	B
II-D	217.15	16.57	17.04	0.47	B
II-D	217.15	17.04	17.27	0.23	B
II-D	217.15	17.27	24.98	7.71	B
II-D	217.15	24.98	25.22	0.24	C
II-D	217.15	25.22	27.60	2.38	C
II-D	217.15	27.60	28.70	1.10	C
II-D	217.15	4.08	14.73	10.65	B
II-D	320.2	0.99	1.39	0.40	B
II-D	320.2	0.00	0.37	0.37	C
II-D	320.2	0.37	0.88	0.50	C
II-D	320.2	0.88	0.99	0.11	C
II-D	320.2	1.39	1.64	0.25	C
II-D	320.2	1.64	3.16	1.51	B
II-D	320.2	3.16	3.66	0.50	C
II-D	320.2	4.37	7.13	2.77	B
II-D	320.2	3.66	4.37	0.71	B
II-D	350	14.45	14.84	0.39	C
II-D	350	11.22	14.45	3.23	B
II-D	350	10.26	11.22	0.96	C
II-D	350	9.41	10.26	0.85	C
II-D	350	9.01	9.41	0.40	C
II-D	350	8.52	9.01	0.48	C
II-D	350	5.94	6.88	0.95	C
II-D	350	0.00	5.94	5.94	B

Table I-1 Scenic Quality Classes

Alternative	Segment	From Milepost	To Milepost	Total Length (miles)	Scenic Quality Code
II-D	350	6.88	8.52	1.64	C
II-D	360	16.69	25.83	9.14	C
II-D	360	14.43	15.04	0.61	B
II-D	360	16.23	16.69	0.46	C
II-D	360	13.76	14.43	0.67	C
II-D	360	15.78	16.23	0.45	B
II-D	360	7.82	13.76	5.94	C
II-D	360	5.31	7.82	2.51	C
II-D	360	2.86	5.31	2.45	B
II-D	360	1.61	2.86	1.25	B
II-D	360	1.15	1.61	0.45	C
II-D	360	0.00	0.61	0.61	C
II-D	360	0.61	1.15	0.54	C
II-D	360	15.04	15.78	0.74	C
II-D	430	0.00	8.98	8.98	C
II-D	430	8.98	9.98	1.00	C
II-D	430	9.98	18.23	8.25	C
II-E	210	14.48	18.74	4.26	C
II-E	210	0.00	1.98	1.98	C
II-E	210	21.50	21.86	0.36	C
II-E	210	2.99	6.26	3.27	C
II-E	210	21.86	23.85	1.99	C
II-E	210	1.98	2.99	1.00	C
II-E	210	21.36	21.50	0.14	C
II-E	210	20.68	21.36	0.68	C
II-E	210	18.74	20.68	1.94	C
II-E	210	6.26	14.48	8.23	C
II-E	210	23.85	25.61	1.76	C
II-E	213	11.33	11.65	0.32	B
II-E	213	13.22	13.36	0.14	C
II-E	213	8.01	8.21	0.20	B
II-E	213	12.11	13.22	1.11	C
II-E	213	11.88	12.11	0.24	C
II-E	213	11.74	11.88	0.13	C
II-E	213	11.65	11.74	0.10	C
II-E	213	11.18	11.33	0.14	C
II-E	213	7.90	8.01	0.12	A
II-E	213	7.66	7.90	0.24	B
II-E	213	2.08	7.66	5.58	C
II-E	213	0.00	2.08	2.08	B
II-E	213	8.21	11.18	2.97	C
II-E	214	5.59	10.00	4.41	B
II-E	214	3.22	5.59	2.37	B
II-E	214	0.01	0.44	0.43	B
II-E	214	1.45	3.22	1.76	B
II-E	214	0.44	1.45	1.01	C
II-E	214	0.00	0.01	0.01	C
II-E	214	0.01	0.01	0.01	B
II-E	215	0.00	0.88	0.88	B
II-E	215	0.88	7.83	6.95	C
II-E	215	7.83	8.15	0.32	B
II-E	215.05	1.23	6.88	5.65	B
II-E	215.05	0.75	1.23	0.47	C

Table I-1 Scenic Quality Classes

Alternative	Segment	From Milepost	To Milepost	Total Length (miles)	Scenic Quality Code
II-E	215.05	0.00	0.75	0.75	B
II-E	217.051	3.60	3.83	0.22	B
II-E	217.051	0.11	0.21	0.10	B
II-E	217.051	0.21	3.60	3.39	B
II-E	217.051	12.79	13.44	0.65	C
II-E	217.051	18.00	20.69	2.69	B
II-E	217.051	14.00	18.00	4.00	C
II-E	217.051	20.69	21.21	0.52	C
II-E	217.051	13.44	14.00	0.56	B
II-E	217.051	3.83	5.08	1.25	B
II-E	217.051	5.08	5.33	0.25	B
II-E	217.051	5.33	6.38	1.05	B
II-E	217.051	6.38	6.50	0.12	A
II-E	217.051	12.16	12.79	0.63	C
II-E	217.051	10.11	12.16	2.06	C
II-E	217.051	8.98	10.11	1.13	C
II-E	217.051	6.74	8.98	2.24	B
II-E	217.051	0.00	0.11	0.11	B
II-E	217.051	6.69	6.74	0.04	A
II-E	217.051	6.50	6.69	0.19	B
II-E	217.052	5.79	5.95	0.16	C
II-E	217.052	0.42	0.76	0.34	A
II-E	217.052	0.76	1.19	0.43	B
II-E	217.052	1.19	1.22	0.03	A
II-E	217.052	0.00	0.42	0.42	C
II-E	217.052	1.52	5.79	4.27	B
II-E	217.052	5.95	7.26	1.31	C
II-E	217.052	7.26	14.34	7.07	B
II-E	217.052	14.34	15.84	1.50	C
II-E	217.052	15.84	16.47	0.63	B
II-E	217.052	1.22	1.52	0.30	A
II-E	320.05	14.16	15.52	1.36	C
II-E	320.05	22.36	23.83	1.47	C
II-E	320.05	15.72	22.36	6.64	B
II-E	320.05	0.00	4.14	4.14	C
II-E	320.05	4.14	4.69	0.55	C
II-E	320.05	12.32	14.16	1.84	B
II-E	320.05	15.52	15.72	0.20	C
II-E	320.05	6.00	6.29	0.28	C
II-E	320.05	6.29	7.80	1.51	B
II-E	320.05	7.80	8.16	0.36	C
II-E	320.05	9.20	12.32	3.12	B
II-E	320.05	4.69	6.00	1.31	B
II-E	320.05	8.36	9.20	0.83	B
II-E	320.05	8.16	8.36	0.21	B
II-E	320.15	27.12	27.55	0.43	C
II-E	320.15	26.93	27.12	0.19	B
II-E	320.15	26.58	26.93	0.34	C
II-E	320.15	0.00	3.14	3.14	B
II-E	320.15	25.08	26.16	1.08	C
II-E	320.15	3.14	3.52	0.38	B
II-E	320.15	3.52	20.64	17.13	B
II-E	320.15	20.64	25.08	4.43	B

Table I-1 Scenic Quality Classes

Alternative	Segment	From Milepost	To Milepost	Total Length (miles)	Scenic Quality Code
II-E	320.15	26.16	26.58	0.42	B
II-E	320.2	0.99	1.39	0.40	B
II-E	320.2	3.16	3.66	0.50	C
II-E	320.2	1.39	1.64	0.25	C
II-E	320.2	0.37	0.88	0.50	C
II-E	320.2	0.88	0.99	0.11	C
II-E	320.2	4.37	7.13	2.77	B
II-E	320.2	3.66	4.37	0.71	B
II-E	320.2	0.00	0.37	0.37	C
II-E	320.2	1.64	3.16	1.51	B
II-E	325.1	3.18	3.91	0.73	C
II-E	325.1	17.18	18.51	1.32	C
II-E	325.1	1.26	2.18	0.93	B
II-E	325.1	4.59	5.74	1.15	B
II-E	325.1	2.19	3.18	0.99	B
II-E	325.1	3.91	4.59	0.68	B
II-E	325.1	5.74	7.69	1.95	B
II-E	325.1	7.69	8.92	1.22	B
II-E	325.1	9.37	17.18	7.81	B
II-E	325.1	2.18	2.19	0.00	C
II-E	325.1	18.51	19.08	0.58	C
II-E	325.1	19.08	19.51	0.42	C
II-E	325.1	19.51	19.53	0.03	C
II-E	325.1	19.53	22.88	3.35	C
II-E	325.1	22.88	37.63	14.75	B
II-E	325.1	37.63	43.10	5.47	A
II-E	325.1	0.00	1.26	1.26	C
II-E	325.1	8.92	9.37	0.45	A
II-E	325.2	3.31	3.98	0.67	B
II-E	325.2	0.00	3.31	3.31	A
II-E	325.2	3.98	3.98	0.00	B
II-E	325.2	4.03	4.09	0.06	B
II-E	325.2	3.98	4.03	0.05	B
II-E	350	14.45	14.84	0.39	C
II-E	350	11.22	14.45	3.23	B
II-E	350	10.26	11.22	0.96	C
II-E	350	9.41	10.26	0.85	C
II-E	350	9.01	9.41	0.40	C
II-E	350	8.52	9.01	0.48	C
II-E	350	6.88	8.52	1.64	C
II-E	350	5.94	6.88	0.95	C
II-E	350	0.00	5.94	5.94	B
II-E	360	16.69	25.83	9.14	C
II-E	360	0.61	1.15	0.54	C
II-E	360	16.23	16.69	0.46	C
II-E	360	15.78	16.23	0.45	B
II-E	360	15.04	15.78	0.74	C
II-E	360	14.43	15.04	0.61	B
II-E	360	13.76	14.43	0.67	C
II-E	360	7.82	13.76	5.94	C
II-E	360	5.31	7.82	2.51	C
II-E	360	2.86	5.31	2.45	B
II-E	360	1.15	1.61	0.45	C

Table I-1 Scenic Quality Classes

Alternative	Segment	From Milepost	To Milepost	Total Length (miles)	Scenic Quality Code
II-E	360	0.00	0.61	0.61	C
II-E	360	1.61	2.86	1.25	B
II-E	430	0.00	8.98	8.98	C
II-E	430	8.98	9.98	1.00	C
II-E	430	9.98	18.23	8.25	C
II-F	210	21.86	23.85	1.99	C
II-F	210	21.50	21.86	0.36	C
II-F	210	23.85	25.61	1.76	C
II-F	210	21.36	21.50	0.14	C
II-F	210	20.68	21.36	0.68	C
II-F	210	18.74	20.68	1.94	C
II-F	210	14.48	18.74	4.26	C
II-F	210	6.26	14.48	8.23	C
II-F	210	1.98	2.99	1.00	C
II-F	210	0.00	1.98	1.98	C
II-F	210	2.99	6.26	3.27	C
II-F	214	0.44	1.45	1.01	C
II-F	214	1.45	3.22	1.76	B
II-F	214	3.22	5.59	2.37	B
II-F	214	0.00	0.01	0.01	C
II-F	214	5.59	10.00	4.41	B
II-F	214	0.01	0.01	0.01	B
II-F	214	0.01	0.44	0.43	B
II-F	215	0.00	0.88	0.88	B
II-F	215	7.83	8.15	0.32	B
II-F	215	0.88	7.83	6.95	C
II-F	217.01	66.53	67.27	0.74	B
II-F	217.01	0.33	3.99	3.66	C
II-F	217.01	22.39	23.72	1.32	C
II-F	217.01	21.95	22.39	0.44	C
II-F	217.01	19.37	21.95	2.58	B
II-F	217.01	19.35	19.37	0.02	C
II-F	217.01	23.72	23.90	0.19	B
II-F	217.01	28.23	29.44	1.21	B
II-F	217.01	67.27	71.89	4.63	A
II-F	217.01	71.89	72.90	1.01	B
II-F	217.01	72.90	77.51	4.61	A
II-F	217.01	77.51	78.40	0.88	A
II-F	217.01	78.40	78.79	0.39	A
II-F	217.01	7.45	12.70	5.26	B
II-F	217.01	0.00	0.33	0.33	B
II-F	217.01	18.70	19.35	0.65	C
II-F	217.01	3.99	7.45	3.45	B
II-F	217.01	23.90	24.54	0.64	C
II-F	217.01	12.70	16.79	4.09	C
II-F	217.01	16.79	17.31	0.52	A
II-F	217.01	17.31	17.45	0.13	C
II-F	217.01	17.45	18.70	1.25	C
II-F	217.01	78.79	78.84	0.05	A
II-F	217.01	51.59	65.32	13.73	B
II-F	217.01	29.90	30.68	0.78	C
II-F	217.01	30.68	37.38	6.70	C
II-F	217.01	26.69	27.77	1.07	C

Table I-1 Scenic Quality Classes

Alternative	Segment	From Milepost	To Milepost	Total Length (miles)	Scenic Quality Code
II-F	217.01	37.38	37.72	0.34	C
II-F	217.01	66.39	66.53	0.14	B
II-F	217.01	37.72	37.76	0.04	A
II-F	217.01	37.76	37.87	0.11	A
II-F	217.01	29.77	29.90	0.14	C
II-F	217.01	38.06	51.59	13.52	C
II-F	217.01	65.32	65.66	0.35	C
II-F	217.01	29.44	29.77	0.33	C
II-F	217.01	65.66	66.19	0.53	B
II-F	217.01	27.77	28.23	0.46	C
II-F	217.01	24.76	26.69	1.93	C
II-F	217.01	24.54	24.76	0.21	C
II-F	217.01	66.19	66.37	0.18	B
II-F	217.01	66.37	66.39	0.02	B
II-F	217.01	37.87	38.06	0.19	A
II-F	217.052	1.22	1.52	0.30	A
II-F	217.052	0.00	0.42	0.42	C
II-F	217.052	0.42	0.76	0.34	A
II-F	217.052	1.19	1.22	0.03	A
II-F	217.052	1.52	5.79	4.27	B
II-F	217.052	5.79	5.95	0.16	C
II-F	217.052	5.95	7.26	1.31	C
II-F	217.052	7.26	14.34	7.07	B
II-F	217.052	14.34	15.84	1.50	C
II-F	217.052	15.84	16.47	0.63	B
II-F	217.052	0.76	1.19	0.43	B
II-F	218	6.55	7.08	0.53	A
II-F	218	0.40	1.95	1.55	A
II-F	218	7.29	7.82	0.53	A
II-F	218	0.23	0.40	0.17	A
II-F	218	1.95	2.67	0.72	A
II-F	218	2.67	4.97	2.30	A
II-F	218	4.97	5.24	0.28	A
II-F	218	5.24	5.28	0.03	A
II-F	218	5.35	5.66	0.31	A
II-F	218	5.66	6.28	0.63	A
II-F	218	6.28	6.55	0.26	A
II-F	218	7.08	7.29	0.22	A
II-F	218	5.28	5.35	0.07	A
II-F	218	7.82	11.93	4.11	A
II-F	218	0.00	0.23	0.23	A
II-F	219.1	0.00	0.57	0.57	A
II-F	219.2	3.89	4.85	0.96	A
II-F	219.2	9.84	10.04	0.20	A
II-F	219.2	6.98	9.84	2.86	A
II-F	219.2	6.65	6.98	0.33	A
II-F	219.2	6.40	6.65	0.25	A
II-F	219.2	4.85	5.10	0.25	A
II-F	219.2	0.00	3.89	3.89	A
II-F	219.2	10.04	10.44	0.40	A
II-F	219.2	13.32	13.49	0.17	A
II-F	219.2	5.10	6.40	1.31	A
II-F	219.2	10.44	10.55	0.11	A

Table I-1 Scenic Quality Classes

Alternative	Segment	From Milepost	To Milepost	Total Length (miles)	Scenic Quality Code
II-F	219.2	10.55	10.98	0.43	A
II-F	219.2	10.98	11.85	0.88	A
II-F	219.2	11.85	11.94	0.09	A
II-F	219.2	11.94	12.38	0.44	A
II-F	219.2	12.72	13.32	0.60	A
II-F	219.2	13.49	13.64	0.15	A
II-F	219.2	13.64	13.76	0.12	A
II-F	219.2	13.76	19.54	5.78	A
II-F	219.2	19.54	19.65	0.10	C
II-F	219.2	12.38	12.72	0.34	A
II-F	219.3	0.00	1.56	1.56	C
II-F	320.15	3.52	20.64	17.13	B
II-F	320.15	0.00	3.14	3.14	B
II-F	320.15	26.16	26.58	0.42	B
II-F	320.15	27.12	27.55	0.43	C
II-F	320.15	26.93	27.12	0.19	B
II-F	320.15	20.64	25.08	4.43	B
II-F	320.15	25.08	26.16	1.08	C
II-F	320.15	3.14	3.52	0.38	B
II-F	320.15	26.58	26.93	0.34	C
II-F	320.2	1.64	3.16	1.51	B
II-F	320.2	0.37	0.88	0.50	C
II-F	320.2	0.00	0.37	0.37	C
II-F	320.2	0.88	0.99	0.11	C
II-F	320.2	4.37	7.13	2.77	B
II-F	320.2	3.16	3.66	0.50	C
II-F	320.2	1.39	1.64	0.25	C
II-F	320.2	0.99	1.39	0.40	B
II-F	320.2	3.66	4.37	0.71	B
II-F	350	14.45	14.84	0.39	C
II-F	350	11.22	14.45	3.23	B
II-F	350	10.26	11.22	0.96	C
II-F	350	9.41	10.26	0.85	C
II-F	350	9.01	9.41	0.40	C
II-F	350	8.52	9.01	0.48	C
II-F	350	6.88	8.52	1.64	C
II-F	350	5.94	6.88	0.95	C
II-F	350	0.00	5.94	5.94	B
II-F	370	12.50	12.91	0.41	B
II-F	370	11.47	12.50	1.03	C
II-F	370	9.98	11.47	1.49	B
II-F	370	9.88	9.98	0.10	C
II-F	370	7.81	9.88	2.08	B
II-F	370	3.84	7.81	3.96	B
II-F	370	0.00	3.84	3.84	C
II-F	370	12.91	14.26	1.35	C
II-F	380	12.75	12.77	0.02	C
II-F	380	10.20	12.75	2.55	C
II-F	380	3.03	3.08	0.05	C
II-F	380	8.19	10.20	2.01	B
II-F	380	0.00	3.03	3.03	C
II-F	380	3.36	8.19	4.83	C
II-F	380	3.08	3.36	0.29	B

Table I-1 Scenic Quality Classes

Alternative	Segment	From Milepost	To Milepost	Total Length (miles)	Scenic Quality Code
II-F	420	0.00	5.00	5.00	C
II-F	420	5.00	6.00	1.00	C
II-F	420	6.00	6.33	0.33	C
II-F	420	6.33	6.66	0.33	C
II-F	420	6.66	6.90	0.24	C
II-F	420	6.90	7.90	1.00	C
II-F	420	7.90	8.15	0.24	C
II-F	440	8.66	9.39	0.73	C
II-F	440	7.52	8.64	1.13	N
II-F	440	0.00	7.52	7.52	C
Emma Park Alternative Variation	217.02	0.16	0.25	0.10	A
Emma Park Alternative Variation	217.02	0.00	0.16	0.16	A
Emma Park Alternative Variation	217.02	14.78	16.00	1.22	B
Emma Park Alternative Variation	217.02	5.87	6.32	0.45	C
Emma Park Alternative Variation	217.02	8.95	14.78	5.83	A
Emma Park Alternative Variation	217.02	7.71	8.07	0.36	C
Emma Park Alternative Variation	217.02	8.07	8.43	0.36	A
Emma Park Alternative Variation	217.02	0.25	1.04	0.78	A
Emma Park Alternative Variation	217.02	1.04	1.30	0.27	A
Emma Park Alternative Variation	217.02	1.30	1.48	0.18	A
Emma Park Alternative Variation	217.02	6.32	7.71	1.39	A
Emma Park Alternative Variation	217.02	1.48	1.77	0.28	A
Emma Park Alternative Variation	217.02	1.77	2.88	1.11	A
Emma Park Alternative Variation	217.02	2.88	5.87	2.99	A
Emma Park Alternative Variation	217.02	8.43	8.95	0.53	C
Emma Park Alternative Variation	219.4	0.19	1.06	0.88	B
Emma Park Alternative Variation	219.4	0.00	0.10	0.10	B
Emma Park Alternative Variation	219.4	0.10	0.19	0.09	B
Emma Park Alternative Variation	219.4	1.06	2.54	1.47	A
Emma Park Alternative Variation	219.5	5.46	5.57	0.11	A
Emma Park Alternative Variation	219.5	8.65	16.60	7.95	A
Emma Park Alternative Variation	219.5	0.00	4.81	4.81	A
Emma Park Alternative Variation	219.5	5.07	5.46	0.39	A
Emma Park Alternative Variation	219.5	5.57	6.08	0.51	A
Emma Park Alternative Variation	219.5	6.08	8.65	2.56	A
Emma Park Alternative Variation	219.5	16.60	16.76	0.16	C
Emma Park Alternative Variation	219.5	4.81	5.07	0.25	A
Emma Park Alternative Variation	218	6.28	6.55	0.26	A
Emma Park Alternative Variation	218	5.28	5.35	0.07	A
Emma Park Alternative Variation	218	7.82	11.93	4.11	A
Emma Park Alternative Variation	218	7.29	7.82	0.53	A
Emma Park Alternative Variation	218	7.08	7.29	0.22	A
Emma Park Alternative Variation	218	5.35	5.66	0.31	A
Emma Park Alternative Variation	218	5.66	6.28	0.63	A
Emma Park Alternative Variation	218	0.00	0.23	0.23	A
Emma Park Alternative Variation	218	5.24	5.28	0.03	A
Emma Park Alternative Variation	218	4.97	5.24	0.28	A
Emma Park Alternative Variation	218	2.67	4.97	2.30	A
Emma Park Alternative Variation	218	1.95	2.67	0.72	A
Emma Park Alternative Variation	218	0.40	1.95	1.55	A
Emma Park Alternative Variation	218	0.23	0.40	0.17	A
Emma Park Alternative Variation	218	6.55	7.08	0.53	A
Emma Park Alternative Variation	219.1	0.00	0.57	0.57	A

Table I-1 Scenic Quality Classes

Alternative	Segment	From Milepost	To Milepost	Total Length (miles)	Scenic Quality Code
Emma Park Alternative Variation	219.2	13.49	13.64	0.15	A
Emma Park Alternative Variation	219.2	10.55	10.98	0.43	A
Emma Park Alternative Variation	219.2	19.54	19.65	0.10	C
Emma Park Alternative Variation	219.2	13.76	19.54	5.78	A
Emma Park Alternative Variation	219.2	13.64	13.76	0.12	A
Emma Park Alternative Variation	219.2	13.32	13.49	0.17	A
Emma Park Alternative Variation	219.2	12.38	12.72	0.34	A
Emma Park Alternative Variation	219.2	11.94	12.38	0.44	A
Emma Park Alternative Variation	219.2	10.98	11.85	0.88	A
Emma Park Alternative Variation	219.2	10.44	10.55	0.11	A
Emma Park Alternative Variation	219.2	10.04	10.44	0.40	A
Emma Park Alternative Variation	219.2	9.84	10.04	0.20	A
Emma Park Alternative Variation	219.2	6.98	9.84	2.86	A
Emma Park Alternative Variation	219.2	6.65	6.98	0.33	A
Emma Park Alternative Variation	219.2	12.72	13.32	0.60	A
Emma Park Alternative Variation	219.2	5.10	6.40	1.31	A
Emma Park Alternative Variation	219.2	4.85	5.10	0.25	A
Emma Park Alternative Variation	219.2	3.89	4.85	0.96	A
Emma Park Alternative Variation	219.2	0.00	3.89	3.89	A
Emma Park Alternative Variation	219.2	11.85	11.94	0.09	A
Emma Park Alternative Variation	219.2	6.40	6.65	0.25	A
Strawberry IRA Micro-siting Option 1	320.101	64.45	71.76	7.31	B
Strawberry IRA Micro-siting Option 1	320.101	64.05	64.45	0.40	B
Strawberry IRA Micro-siting Option 1	320.101	63.10	64.05	0.95	B
Strawberry IRA Micro-siting Option 1	320.101	62.69	62.83	0.14	B
Strawberry IRA Micro-siting Option 1	320.101	71.76	73.52	1.76	C
Strawberry IRA Micro-siting Option 1	320.101	51.71	58.14	6.43	B
Strawberry IRA Micro-siting Option 1	320.101	3.27	5.19	1.92	C
Strawberry IRA Micro-siting Option 1	320.101	51.63	51.71	0.09	B
Strawberry IRA Micro-siting Option 1	320.101	51.24	51.63	0.38	B
Strawberry IRA Micro-siting Option 1	320.101	58.14	59.80	1.66	B
Strawberry IRA Micro-siting Option 1	320.101	73.52	73.54	0.03	B
Strawberry IRA Micro-siting Option 1	320.101	11.43	12.32	0.90	B
Strawberry IRA Micro-siting Option 1	320.101	0.00	3.27	3.27	C
Strawberry IRA Micro-siting Option 1	320.101	5.19	5.37	0.18	C
Strawberry IRA Micro-siting Option 1	320.101	5.37	8.86	3.49	B
Strawberry IRA Micro-siting Option 1	320.101	49.83	51.24	1.41	B
Strawberry IRA Micro-siting Option 1	320.101	8.86	9.43	0.58	C
Strawberry IRA Micro-siting Option 1	320.101	59.80	62.69	2.89	B
Strawberry IRA Micro-siting Option 1	320.101	9.43	11.43	1.99	C
Strawberry IRA Micro-siting Option 1	320.101	12.32	12.79	0.47	C
Strawberry IRA Micro-siting Option 1	320.101	13.75	14.40	0.65	C
Strawberry IRA Micro-siting Option 1	320.101	62.83	63.10	0.27	B
Strawberry IRA Micro-siting Option 1	320.101	48.63	49.83	1.20	C
Strawberry IRA Micro-siting Option 1	320.101	12.79	13.12	0.32	B
Strawberry IRA Micro-siting Option 1	320.101	13.73	13.75	0.02	C
Strawberry IRA Micro-siting Option 1	320.101	14.40	17.16	2.76	B
Strawberry IRA Micro-siting Option 1	320.101	17.16	25.83	8.67	B
Strawberry IRA Micro-siting Option 1	320.101	25.83	25.96	0.13	C
Strawberry IRA Micro-siting Option 1	320.101	25.96	26.23	0.27	C
Strawberry IRA Micro-siting Option 1	320.101	26.23	27.52	1.28	C
Strawberry IRA Micro-siting Option 1	320.101	27.52	29.00	1.48	C
Strawberry IRA Micro-siting Option 1	320.101	43.38	45.82	2.44	B

Table I-1 Scenic Quality Classes

Alternative	Segment	From Milepost	To Milepost	Total Length (miles)	Scenic Quality Code
Strawberry IRA Micro-siting Option 1	320.101	33.36	33.42	0.07	B
Strawberry IRA Micro-siting Option 1	320.101	33.42	36.65	3.23	C
Strawberry IRA Micro-siting Option 1	320.101	36.65	37.62	0.97	B
Strawberry IRA Micro-siting Option 1	320.101	46.19	46.38	0.19	B
Strawberry IRA Micro-siting Option 1	320.101	37.62	43.38	5.76	B
Strawberry IRA Micro-siting Option 1	320.101	13.12	13.73	0.61	C
Strawberry IRA Micro-siting Option 1	320.101	45.82	46.19	0.37	B
Strawberry IRA Micro-siting Option 1	320.101	46.38	48.63	2.25	B
Strawberry IRA Micro-siting Option 1	320.101	29.00	33.36	4.36	B
Strawberry IRA Micro-siting Option 1	320.1	51.71	58.14	6.43	B
Strawberry IRA Micro-siting Option 1	320.1	51.63	51.71	0.09	B
Strawberry IRA Micro-siting Option 1	320.1	51.24	51.63	0.38	B
Strawberry IRA Micro-siting Option 1	320.1	48.63	49.83	1.20	C
Strawberry IRA Micro-siting Option 1	320.1	46.38	48.63	2.25	B
Strawberry IRA Micro-siting Option 1	320.1	46.19	46.38	0.19	B
Strawberry IRA Micro-siting Option 1	320.1	45.82	46.19	0.37	B
Strawberry IRA Micro-siting Option 1	320.1	49.83	51.24	1.41	B
Strawberry IRA Micro-siting Option 1	320.1	58.14	63.59	5.44	B
Strawberry IRA Micro-siting Option 1	320.1	63.91	71.79	7.87	B
Strawberry IRA Micro-siting Option 1	320.1	71.79	73.50	1.71	C
Strawberry IRA Micro-siting Option 1	320.1	73.50	74.14	0.65	B
Strawberry IRA Micro-siting Option 1	320.1	43.38	45.82	2.44	B
Strawberry IRA Micro-siting Option 1	320.1	13.75	14.40	0.65	C
Strawberry IRA Micro-siting Option 1	320.1	3.27	5.19	1.92	C
Strawberry IRA Micro-siting Option 1	320.1	0.00	3.27	3.27	C
Strawberry IRA Micro-siting Option 1	320.1	63.59	63.91	0.33	B
Strawberry IRA Micro-siting Option 1	320.1	25.96	26.23	0.27	C
Strawberry IRA Micro-siting Option 1	320.1	13.73	13.75	0.02	C
Strawberry IRA Micro-siting Option 1	320.1	5.19	5.37	0.18	C
Strawberry IRA Micro-siting Option 1	320.1	9.43	11.43	1.99	C
Strawberry IRA Micro-siting Option 1	320.1	11.43	12.32	0.90	B
Strawberry IRA Micro-siting Option 1	320.1	12.32	12.79	0.47	C
Strawberry IRA Micro-siting Option 1	320.1	13.12	13.73	0.61	C
Strawberry IRA Micro-siting Option 1	320.1	17.16	25.83	8.67	B
Strawberry IRA Micro-siting Option 1	320.1	25.83	25.96	0.13	C
Strawberry IRA Micro-siting Option 1	320.1	37.62	43.38	5.76	B
Strawberry IRA Micro-siting Option 1	320.1	26.23	27.52	1.28	C
Strawberry IRA Micro-siting Option 1	320.1	27.52	29.00	1.48	C
Strawberry IRA Micro-siting Option 1	320.1	29.00	33.36	4.36	B
Strawberry IRA Micro-siting Option 1	320.1	33.36	33.42	0.07	B
Strawberry IRA Micro-siting Option 1	320.1	33.42	36.65	3.23	C
Strawberry IRA Micro-siting Option 1	320.1	36.65	37.62	0.97	B
Strawberry IRA Micro-siting Option 1	320.1	14.40	17.16	2.76	B
Strawberry IRA Micro-siting Option 1	320.1	8.86	9.43	0.58	C
Strawberry IRA Micro-siting Option 1	320.1	12.79	13.12	0.32	B
Strawberry IRA Micro-siting Option 1	320.1	5.37	8.86	3.49	B
Strawberry IRA Micro-siting Option 2	320.102	13.73	13.75	0.02	C
Strawberry IRA Micro-siting Option 2	320.102	33.42	36.65	3.23	C
Strawberry IRA Micro-siting Option 2	320.102	33.36	33.42	0.07	B
Strawberry IRA Micro-siting Option 2	320.102	29.00	33.36	4.36	B
Strawberry IRA Micro-siting Option 2	320.102	27.52	29.00	1.48	C
Strawberry IRA Micro-siting Option 2	320.102	26.23	27.52	1.28	C
Strawberry IRA Micro-siting Option 2	320.102	25.96	26.23	0.27	C

Table I-1 Scenic Quality Classes

Alternative	Segment	From Milepost	To Milepost	Total Length (miles)	Scenic Quality Code
Strawberry IRA Micro-siting Option 2	320.102	25.83	25.96	0.13	C
Strawberry IRA Micro-siting Option 2	320.102	17.16	25.83	8.67	B
Strawberry IRA Micro-siting Option 2	320.102	36.65	37.62	0.97	B
Strawberry IRA Micro-siting Option 2	320.102	13.75	14.40	0.65	C
Strawberry IRA Micro-siting Option 2	320.102	45.82	46.19	0.37	B
Strawberry IRA Micro-siting Option 2	320.102	13.12	13.73	0.61	C
Strawberry IRA Micro-siting Option 2	320.102	12.79	13.12	0.32	B
Strawberry IRA Micro-siting Option 2	320.102	12.32	12.79	0.47	C
Strawberry IRA Micro-siting Option 2	320.102	11.43	12.32	0.90	B
Strawberry IRA Micro-siting Option 2	320.102	9.43	11.43	1.99	C
Strawberry IRA Micro-siting Option 2	320.102	8.86	9.43	0.58	C
Strawberry IRA Micro-siting Option 2	320.102	14.40	17.16	2.76	B
Strawberry IRA Micro-siting Option 2	320.102	51.63	51.71	0.09	B
Strawberry IRA Micro-siting Option 2	320.102	73.56	73.59	0.03	B
Strawberry IRA Micro-siting Option 2	320.102	71.80	73.56	1.76	C
Strawberry IRA Micro-siting Option 2	320.102	64.49	71.80	7.31	B
Strawberry IRA Micro-siting Option 2	320.102	64.10	64.49	0.40	B
Strawberry IRA Micro-siting Option 2	320.102	62.58	64.10	1.52	B
Strawberry IRA Micro-siting Option 2	320.102	61.73	62.58	0.85	B
Strawberry IRA Micro-siting Option 2	320.102	59.80	61.73	1.93	B
Strawberry IRA Micro-siting Option 2	320.102	37.62	43.38	5.76	B
Strawberry IRA Micro-siting Option 2	320.102	51.71	58.14	6.43	B
Strawberry IRA Micro-siting Option 2	320.102	5.19	5.37	0.18	C
Strawberry IRA Micro-siting Option 2	320.102	51.24	51.63	0.38	B
Strawberry IRA Micro-siting Option 2	320.102	49.83	51.24	1.41	B
Strawberry IRA Micro-siting Option 2	320.102	48.63	49.83	1.20	C
Strawberry IRA Micro-siting Option 2	320.102	46.38	48.63	2.25	B
Strawberry IRA Micro-siting Option 2	320.102	46.19	46.38	0.19	B
Strawberry IRA Micro-siting Option 2	320.102	3.27	5.19	1.92	C
Strawberry IRA Micro-siting Option 2	320.102	43.38	45.82	2.44	B
Strawberry IRA Micro-siting Option 2	320.102	58.14	59.80	1.66	B
Strawberry IRA Micro-siting Option 2	320.102	0.00	3.27	3.27	C
Strawberry IRA Micro-siting Option 2	320.102	5.37	8.86	3.49	B
Strawberry IRA Micro-siting Option 2	320.1	37.62	43.38	5.76	B
Strawberry IRA Micro-siting Option 2	320.1	36.65	37.62	0.97	B
Strawberry IRA Micro-siting Option 2	320.1	33.42	36.65	3.23	C
Strawberry IRA Micro-siting Option 2	320.1	33.36	33.42	0.07	B
Strawberry IRA Micro-siting Option 2	320.1	29.00	33.36	4.36	B
Strawberry IRA Micro-siting Option 2	320.1	27.52	29.00	1.48	C
Strawberry IRA Micro-siting Option 2	320.1	26.23	27.52	1.28	C
Strawberry IRA Micro-siting Option 2	320.1	25.96	26.23	0.27	C
Strawberry IRA Micro-siting Option 2	320.1	17.16	25.83	8.67	B
Strawberry IRA Micro-siting Option 2	320.1	46.19	46.38	0.19	B
Strawberry IRA Micro-siting Option 2	320.1	14.40	17.16	2.76	B
Strawberry IRA Micro-siting Option 2	320.1	13.75	14.40	0.65	C
Strawberry IRA Micro-siting Option 2	320.1	13.73	13.75	0.02	C
Strawberry IRA Micro-siting Option 2	320.1	13.12	13.73	0.61	C
Strawberry IRA Micro-siting Option 2	320.1	12.79	13.12	0.32	B
Strawberry IRA Micro-siting Option 2	320.1	12.32	12.79	0.47	C
Strawberry IRA Micro-siting Option 2	320.1	11.43	12.32	0.90	B
Strawberry IRA Micro-siting Option 2	320.1	9.43	11.43	1.99	C
Strawberry IRA Micro-siting Option 2	320.1	25.83	25.96	0.13	C
Strawberry IRA Micro-siting Option 2	320.1	63.59	63.91	0.33	B

Table I-1 Scenic Quality Classes

Alternative	Segment	From Milepost	To Milepost	Total Length (miles)	Scenic Quality Code
Strawberry IRA Micro-siting Option 2	320.1	8.86	9.43	0.58	C
Strawberry IRA Micro-siting Option 2	320.1	5.37	8.86	3.49	B
Strawberry IRA Micro-siting Option 2	320.1	5.19	5.37	0.18	C
Strawberry IRA Micro-siting Option 2	320.1	3.27	5.19	1.92	C
Strawberry IRA Micro-siting Option 2	320.1	0.00	3.27	3.27	C
Strawberry IRA Micro-siting Option 2	320.1	73.50	74.14	0.65	B
Strawberry IRA Micro-siting Option 2	320.1	43.38	45.82	2.44	B
Strawberry IRA Micro-siting Option 2	320.1	63.91	71.79	7.87	B
Strawberry IRA Micro-siting Option 2	320.1	45.82	46.19	0.37	B
Strawberry IRA Micro-siting Option 2	320.1	58.14	63.59	5.44	B
Strawberry IRA Micro-siting Option 2	320.1	51.71	58.14	6.43	B
Strawberry IRA Micro-siting Option 2	320.1	51.63	51.71	0.09	B
Strawberry IRA Micro-siting Option 2	320.1	51.24	51.63	0.38	B
Strawberry IRA Micro-siting Option 2	320.1	49.83	51.24	1.41	B
Strawberry IRA Micro-siting Option 2	320.1	48.63	49.83	1.20	C
Strawberry IRA Micro-siting Option 2	320.1	46.38	48.63	2.25	B
Strawberry IRA Micro-siting Option 2	320.1	71.79	73.50	1.71	C
Strawberry IRA Micro-siting Option 3	320.103	9.43	11.43	1.99	C
Strawberry IRA Micro-siting Option 3	320.103	0.00	3.27	3.27	C
Strawberry IRA Micro-siting Option 3	320.103	59.80	61.73	1.93	B
Strawberry IRA Micro-siting Option 3	320.103	43.38	45.82	2.44	B
Strawberry IRA Micro-siting Option 3	320.103	45.82	46.19	0.37	B
Strawberry IRA Micro-siting Option 3	320.103	46.19	46.38	0.19	B
Strawberry IRA Micro-siting Option 3	320.103	46.38	48.63	2.25	B
Strawberry IRA Micro-siting Option 3	320.103	48.63	49.83	1.20	C
Strawberry IRA Micro-siting Option 3	320.103	49.83	51.24	1.41	B
Strawberry IRA Micro-siting Option 3	320.103	51.24	51.63	0.38	B
Strawberry IRA Micro-siting Option 3	320.103	37.62	43.38	5.76	B
Strawberry IRA Micro-siting Option 3	320.103	51.71	58.14	6.43	B
Strawberry IRA Micro-siting Option 3	320.103	51.63	51.71	0.09	B
Strawberry IRA Micro-siting Option 3	320.103	61.73	62.56	0.83	B
Strawberry IRA Micro-siting Option 3	320.103	62.56	64.11	1.55	B
Strawberry IRA Micro-siting Option 3	320.103	64.11	64.55	0.44	B
Strawberry IRA Micro-siting Option 3	320.103	64.55	71.86	7.31	B
Strawberry IRA Micro-siting Option 3	320.103	71.86	73.62	1.76	C
Strawberry IRA Micro-siting Option 3	320.103	3.27	5.19	1.92	C
Strawberry IRA Micro-siting Option 3	320.103	5.37	8.86	3.49	B
Strawberry IRA Micro-siting Option 3	320.103	73.62	73.64	0.03	B
Strawberry IRA Micro-siting Option 3	320.103	8.86	9.43	0.58	C
Strawberry IRA Micro-siting Option 3	320.103	58.14	59.80	1.66	B
Strawberry IRA Micro-siting Option 3	320.103	5.19	5.37	0.18	C
Strawberry IRA Micro-siting Option 3	320.103	36.65	37.62	0.97	B
Strawberry IRA Micro-siting Option 3	320.103	11.43	12.32	0.90	B
Strawberry IRA Micro-siting Option 3	320.103	12.32	12.79	0.47	C
Strawberry IRA Micro-siting Option 3	320.103	12.79	13.12	0.32	B
Strawberry IRA Micro-siting Option 3	320.103	13.12	13.73	0.61	C
Strawberry IRA Micro-siting Option 3	320.103	13.73	13.75	0.02	C
Strawberry IRA Micro-siting Option 3	320.103	13.75	14.40	0.65	C
Strawberry IRA Micro-siting Option 3	320.103	33.36	33.42	0.07	B
Strawberry IRA Micro-siting Option 3	320.103	33.42	36.65	3.23	C
Strawberry IRA Micro-siting Option 3	320.103	29.00	33.36	4.36	B
Strawberry IRA Micro-siting Option 3	320.103	27.52	29.00	1.48	C
Strawberry IRA Micro-siting Option 3	320.103	26.23	27.52	1.28	C

Table I-1 Scenic Quality Classes

Alternative	Segment	From Milepost	To Milepost	Total Length (miles)	Scenic Quality Code
Strawberry IRA Micro-siting Option 3	320.103	25.96	26.23	0.27	C
Strawberry IRA Micro-siting Option 3	320.103	25.83	25.96	0.13	C
Strawberry IRA Micro-siting Option 3	320.103	17.16	25.83	8.67	B
Strawberry IRA Micro-siting Option 3	320.103	14.40	17.16	2.76	B
Strawberry IRA Micro-siting Option 3	320.1	3.27	5.19	1.92	C
Strawberry IRA Micro-siting Option 3	320.1	51.71	58.14	6.43	B
Strawberry IRA Micro-siting Option 3	320.1	46.19	46.38	0.19	B
Strawberry IRA Micro-siting Option 3	320.1	46.38	48.63	2.25	B
Strawberry IRA Micro-siting Option 3	320.1	48.63	49.83	1.20	C
Strawberry IRA Micro-siting Option 3	320.1	49.83	51.24	1.41	B
Strawberry IRA Micro-siting Option 3	320.1	51.24	51.63	0.38	B
Strawberry IRA Micro-siting Option 3	320.1	51.63	51.71	0.09	B
Strawberry IRA Micro-siting Option 3	320.1	45.82	46.19	0.37	B
Strawberry IRA Micro-siting Option 3	320.1	58.14	63.59	5.44	B
Strawberry IRA Micro-siting Option 3	320.1	63.59	63.91	0.33	B
Strawberry IRA Micro-siting Option 3	320.1	63.91	71.79	7.87	B
Strawberry IRA Micro-siting Option 3	320.1	8.86	9.43	0.58	C
Strawberry IRA Micro-siting Option 3	320.1	0.00	3.27	3.27	C
Strawberry IRA Micro-siting Option 3	320.1	43.38	45.82	2.44	B
Strawberry IRA Micro-siting Option 3	320.1	5.19	5.37	0.18	C
Strawberry IRA Micro-siting Option 3	320.1	5.37	8.86	3.49	B
Strawberry IRA Micro-siting Option 3	320.1	73.50	74.14	0.65	B
Strawberry IRA Micro-siting Option 3	320.1	25.83	25.96	0.13	C
Strawberry IRA Micro-siting Option 3	320.1	12.32	12.79	0.47	C
Strawberry IRA Micro-siting Option 3	320.1	9.43	11.43	1.99	C
Strawberry IRA Micro-siting Option 3	320.1	71.79	73.50	1.71	C
Strawberry IRA Micro-siting Option 3	320.1	12.79	13.12	0.32	B
Strawberry IRA Micro-siting Option 3	320.1	13.12	13.73	0.61	C
Strawberry IRA Micro-siting Option 3	320.1	13.73	13.75	0.02	C
Strawberry IRA Micro-siting Option 3	320.1	13.75	14.40	0.65	C
Strawberry IRA Micro-siting Option 3	320.1	11.43	12.32	0.90	B
Strawberry IRA Micro-siting Option 3	320.1	17.16	25.83	8.67	B
Strawberry IRA Micro-siting Option 3	320.1	37.62	43.38	5.76	B
Strawberry IRA Micro-siting Option 3	320.1	25.96	26.23	0.27	C
Strawberry IRA Micro-siting Option 3	320.1	26.23	27.52	1.28	C
Strawberry IRA Micro-siting Option 3	320.1	27.52	29.00	1.48	C
Strawberry IRA Micro-siting Option 3	320.1	29.00	33.36	4.36	B
Strawberry IRA Micro-siting Option 3	320.1	33.36	33.42	0.07	B
Strawberry IRA Micro-siting Option 3	320.1	33.42	36.65	3.23	C
Strawberry IRA Micro-siting Option 3	320.1	36.65	37.62	0.97	B
Strawberry IRA Micro-siting Option 3	320.1	14.40	17.16	2.76	B
Cedar Knoll IRA Micro-siting Option 1	320.151	21.30	25.74	4.43	B
Cedar Knoll IRA Micro-siting Option 1	320.151	12.82	13.89	1.07	B
Cedar Knoll IRA Micro-siting Option 1	320.151	13.89	14.42	0.53	C
Cedar Knoll IRA Micro-siting Option 1	320.151	27.78	28.21	0.43	C
Cedar Knoll IRA Micro-siting Option 1	320.151	27.59	27.78	0.19	B
Cedar Knoll IRA Micro-siting Option 1	320.151	27.24	27.59	0.34	C
Cedar Knoll IRA Micro-siting Option 1	320.151	25.74	26.82	1.08	C
Cedar Knoll IRA Micro-siting Option 1	320.151	14.42	21.30	6.88	B
Cedar Knoll IRA Micro-siting Option 1	320.151	0.00	4.02	4.02	B
Cedar Knoll IRA Micro-siting Option 1	320.151	6.07	12.82	6.75	B
Cedar Knoll IRA Micro-siting Option 1	320.151	26.82	27.24	0.42	B
Cedar Knoll IRA Micro-siting Option 1	320.151	4.02	4.10	0.08	B

Table I-1 Scenic Quality Classes

Alternative	Segment	From Milepost	To Milepost	Total Length (miles)	Scenic Quality Code
Cedar Knoll IRA Micro-siting Option 1	320.151	4.10	6.07	1.97	B
Cedar Knoll IRA Micro-siting Option 1	320.15	3.14	3.52	0.38	B
Cedar Knoll IRA Micro-siting Option 1	320.15	27.12	27.55	0.43	C
Cedar Knoll IRA Micro-siting Option 1	320.15	20.64	25.08	4.43	B
Cedar Knoll IRA Micro-siting Option 1	320.15	3.52	20.64	17.13	B
Cedar Knoll IRA Micro-siting Option 1	320.15	26.16	26.58	0.42	B
Cedar Knoll IRA Micro-siting Option 1	320.15	0.00	3.14	3.14	B
Cedar Knoll IRA Micro-siting Option 1	320.15	26.93	27.12	0.19	B
Cedar Knoll IRA Micro-siting Option 1	320.15	26.58	26.93	0.34	C
Cedar Knoll IRA Micro-siting Option 1	320.15	25.08	26.16	1.08	C
Cedar Knoll IRA Micro-siting Option 2	320.152	14.11	14.64	0.53	C
Cedar Knoll IRA Micro-siting Option 2	320.152	27.04	27.46	0.42	B
Cedar Knoll IRA Micro-siting Option 2	320.152	28.00	28.43	0.43	C
Cedar Knoll IRA Micro-siting Option 2	320.152	27.81	28.00	0.19	B
Cedar Knoll IRA Micro-siting Option 2	320.152	27.46	27.81	0.34	C
Cedar Knoll IRA Micro-siting Option 2	320.152	14.64	21.52	6.88	B
Cedar Knoll IRA Micro-siting Option 2	320.152	13.04	14.11	1.07	B
Cedar Knoll IRA Micro-siting Option 2	320.152	6.07	13.04	6.97	B
Cedar Knoll IRA Micro-siting Option 2	320.152	4.10	6.07	1.97	B
Cedar Knoll IRA Micro-siting Option 2	320.152	4.02	4.10	0.08	B
Cedar Knoll IRA Micro-siting Option 2	320.152	0.00	4.02	4.02	B
Cedar Knoll IRA Micro-siting Option 2	320.152	25.96	27.04	1.08	C
Cedar Knoll IRA Micro-siting Option 2	320.152	21.52	25.96	4.43	B
Cedar Knoll IRA Micro-siting Option 2	320.15	0.00	3.14	3.14	B
Cedar Knoll IRA Micro-siting Option 2	320.15	25.08	26.16	1.08	C
Cedar Knoll IRA Micro-siting Option 2	320.15	20.64	25.08	4.43	B
Cedar Knoll IRA Micro-siting Option 2	320.15	3.52	20.64	17.13	B
Cedar Knoll IRA Micro-siting Option 2	320.15	3.14	3.52	0.38	B
Cedar Knoll IRA Micro-siting Option 2	320.15	26.16	26.58	0.42	B
Cedar Knoll IRA Micro-siting Option 2	320.15	27.12	27.55	0.43	C
Cedar Knoll IRA Micro-siting Option 2	320.15	26.58	26.93	0.34	C
Cedar Knoll IRA Micro-siting Option 2	320.15	26.93	27.12	0.19	B
Highway 191 Alternative Connector	219.6	0.00	4.56	4.56	A
Castle Dale Alternative Connector	270	0.16	0.43	0.27	C
Castle Dale Alternative Connector	270	9.70	10.12	0.42	C
Castle Dale Alternative Connector	270	10.12	10.58	0.46	B
Castle Dale Alternative Connector	270	4.28	4.86	0.57	B
Castle Dale Alternative Connector	270	0.00	0.16	0.16	C
Castle Dale Alternative Connector	270	0.43	0.76	0.33	C
Castle Dale Alternative Connector	270	3.14	3.63	0.49	C
Castle Dale Alternative Connector	270	0.76	3.14	2.38	C
Castle Dale Alternative Connector	270	3.99	4.28	0.30	C
Castle Dale Alternative Connector	270	7.55	9.70	2.15	B
Castle Dale Alternative Connector	270	4.86	5.16	0.30	C
Castle Dale Alternative Connector	270	5.16	5.23	0.07	C
Castle Dale Alternative Connector	270	5.23	5.33	0.10	C
Castle Dale Alternative Connector	270	5.33	6.37	1.04	B
Castle Dale Alternative Connector	270	6.37	6.60	0.23	C
Castle Dale Alternative Connector	270	6.60	6.82	0.22	C
Castle Dale Alternative Connector	270	6.82	7.55	0.73	B
Castle Dale Alternative Connector	270	3.63	3.99	0.35	C
Price Alternative Connector	223	17.12	18.35	1.24	C
Price Alternative Connector	223	12.46	12.75	0.30	C

Table I-1 Scenic Quality Classes

Alternative	Segment	From Milepost	To Milepost	Total Length (miles)	Scenic Quality Code
Price Alternative Connector	223	6.31	6.80	0.49	B
Price Alternative Connector	223	14.51	17.12	2.61	C
Price Alternative Connector	223	13.53	14.51	0.97	C
Price Alternative Connector	223	12.75	13.53	0.78	C
Price Alternative Connector	223	2.97	3.96	0.99	C
Price Alternative Connector	223	0.00	0.45	0.45	C
Price Alternative Connector	223	0.45	1.50	1.05	C
Price Alternative Connector	223	6.82	7.09	0.27	C
Price Alternative Connector	223	1.50	2.97	1.47	C
Price Alternative Connector	223	12.39	12.46	0.07	C
Price Alternative Connector	223	3.96	4.39	0.43	C
Price Alternative Connector	223	4.39	4.97	0.58	C
Price Alternative Connector	223	4.97	5.63	0.65	C
Price Alternative Connector	223	7.09	7.93	0.84	C
Price Alternative Connector	223	6.80	6.82	0.02	B
Price Alternative Connector	223	5.63	6.31	0.69	C
Price Alternative Connector	223	11.43	12.39	0.96	B
Price Alternative Connector	223	10.81	11.43	0.63	C
Price Alternative Connector	223	10.12	10.81	0.69	B
Price Alternative Connector	223	9.98	10.12	0.14	C
Price Alternative Connector	223	7.93	9.98	2.05	B
Lynndyl Alternative Connector	400	10.51	11.93	1.42	C
Lynndyl Alternative Connector	400	9.29	10.51	1.23	C
Lynndyl Alternative Connector	400	9.10	9.29	0.18	C
Lynndyl Alternative Connector	400	11.93	12.36	0.43	B
Lynndyl Alternative Connector	400	8.65	9.03	0.38	C
Lynndyl Alternative Connector	400	23.47	24.13	0.66	C
Lynndyl Alternative Connector	400	5.08	8.65	3.57	C
Lynndyl Alternative Connector	400	4.95	5.08	0.13	B
Lynndyl Alternative Connector	400	3.96	4.95	0.99	C
Lynndyl Alternative Connector	400	3.24	3.96	0.72	C
Lynndyl Alternative Connector	400	2.18	3.24	1.06	C
Lynndyl Alternative Connector	400	1.53	2.18	0.65	C
Lynndyl Alternative Connector	400	0.05	1.53	1.48	C
Lynndyl Alternative Connector	400	0.00	0.05	0.05	C
Lynndyl Alternative Connector	400	9.03	9.10	0.08	B
Lynndyl Alternative Connector	400	21.01	23.47	2.46	C
Lynndyl Alternative Connector	400	12.36	21.01	8.64	B
IPP East Alternative Connector	390	0.00	1.15	1.15	C
IPP East Alternative Connector	390	1.16	2.57	1.40	C
III-A	450	0.00	9.34	9.34	C
III-A	450	9.34	11.46	2.12	C
III-A	470	3.84	3.87	0.03	B
III-A	470	3.87	5.38	1.51	B
III-A	470	5.39	20.77	15.38	C
III-A	470	21.07	25.84	4.77	B
III-A	470	25.84	32.46	6.62	B
III-A	470	32.46	33.99	1.53	C
III-A	470	0.00	3.84	3.84	C
III-A	470	20.80	21.07	0.27	C
III-A	480	23.85	24.17	0.32	C
III-A	480	4.56	12.89	8.33	B
III-A	480	12.89	13.24	0.35	C

Table I-1 Scenic Quality Classes

Alternative	Segment	From Milepost	To Milepost	Total Length (miles)	Scenic Quality Code
III-A	480	13.24	17.12	3.88	B
III-A	480	17.12	23.85	6.74	C
III-A	480	53.04	53.78	0.73	C
III-A	480	62.10	65.11	3.01	C
III-A	480	61.68	62.10	0.42	C
III-A	480	54.14	61.68	7.54	C
III-A	480	65.11	65.14	0.03	C
III-A	480	24.17	24.85	0.68	C
III-A	480	53.78	54.14	0.37	B
III-A	480	52.56	53.04	0.49	B
III-A	480	52.50	52.56	0.06	C
III-A	480	51.91	52.50	0.58	C
III-A	480	51.31	51.91	0.60	B
III-A	480	46.92	51.31	4.39	C
III-A	480	29.88	30.31	0.43	C
III-A	480	34.93	45.11	10.18	C
III-A	480	34.18	34.93	0.75	C
III-A	480	33.93	34.18	0.25	C
III-A	480	32.43	33.93	1.50	C
III-A	480	29.31	29.38	0.07	C
III-A	480	30.31	32.43	2.12	C
III-A	480	29.38	29.88	0.50	C
III-A	480	24.85	28.88	4.02	C
III-A	480	28.88	29.31	0.43	C
III-A	480	0.00	4.56	4.56	C
III-A	480	45.11	46.92	1.81	B
III-A	500	7.17	10.18	3.01	C
III-A	500	3.22	7.17	3.95	C
III-A	500	0.97	1.47	0.50	C
III-A	500	0.00	0.97	0.97	C
III-A	500	1.47	3.22	1.75	C
III-A	500	10.18	11.19	1.01	C
III-A	500	15.94	16.17	0.23	C
III-A	500	16.17	17.37	1.20	C
III-A	500	17.37	19.19	1.82	C
III-A	500	11.19	15.94	4.75	C
III-A	500.02	13.38	15.18	1.79	C
III-A	500.02	5.11	7.22	2.11	C
III-A	500.02	15.18	15.88	0.71	C
III-A	500.02	13.16	13.38	0.22	C
III-A	500.02	12.57	13.16	0.59	C
III-A	500.02	12.48	12.57	0.09	B
III-A	500.02	12.31	12.48	0.16	C
III-A	500.02	10.56	12.31	1.76	C
III-A	500.02	10.35	10.56	0.20	C
III-A	500.02	9.93	10.35	0.42	C
III-A	500.02	15.88	17.51	1.62	B
III-A	500.02	7.22	9.18	1.97	C
III-A	500.02	3.87	5.11	1.24	C
III-A	500.02	3.67	3.87	0.20	C
III-A	500.02	0.00	3.67	3.67	C
III-A	500.02	9.18	9.93	0.75	C
III-A	500.05	3.72	4.15	0.43	C

Table I-1 Scenic Quality Classes

Alternative	Segment	From Milepost	To Milepost	Total Length (miles)	Scenic Quality Code
III-A	500.05	6.23	9.53	3.30	B
III-A	500.05	5.33	6.23	0.90	B
III-A	500.05	5.11	5.33	0.21	C
III-A	500.05	5.00	5.11	0.11	B
III-A	500.05	0.50	1.23	0.72	B
III-A	500.05	4.15	4.83	0.68	B
III-A	500.05	0.00	0.50	0.50	B
III-A	500.05	3.65	3.72	0.07	B
III-A	500.05	3.22	3.65	0.42	C
III-A	500.05	3.11	3.22	0.11	C
III-A	500.05	1.85	3.11	1.27	B
III-A	500.05	1.68	1.85	0.17	C
III-A	500.05	1.43	1.68	0.25	B
III-A	500.05	1.23	1.43	0.20	C
III-A	500.05	4.83	5.00	0.17	C
III-A	501.1	3.97	4.63	0.66	C
III-A	501.1	13.07	14.27	1.21	B
III-A	501.1	12.15	13.07	0.91	B
III-A	501.1	11.89	12.15	0.26	B
III-A	501.1	11.54	11.89	0.35	B
III-A	501.1	8.40	8.68	0.27	B
III-A	501.1	8.68	11.54	2.86	B
III-A	501.1	0.21	0.80	0.58	B
III-A	501.1	7.81	8.40	0.60	B
III-A	501.1	0.00	0.21	0.21	B
III-A	501.1	5.04	5.73	0.69	C
III-A	501.1	0.80	1.58	0.78	B
III-A	501.1	1.58	3.03	1.45	B
III-A	501.1	3.03	3.16	0.13	B
III-A	501.1	3.16	3.97	0.81	C
III-A	501.1	4.63	5.04	0.42	B
III-A	501.1	5.73	7.81	2.08	B
III-A	501.15	0.00	1.04	1.04	B
III-A	502.05	8.27	10.15	1.88	B
III-A	502.05	12.56	13.17	0.60	C
III-A	502.05	13.17	17.17	4.00	C
III-A	502.05	17.17	17.61	0.45	B
III-A	502.05	11.28	12.56	1.29	A
III-A	502.05	6.34	8.27	1.92	B
III-A	502.05	5.26	6.34	1.08	B
III-A	502.05	2.40	4.04	1.64	B
III-A	502.05	17.61	30.87	13.26	C
III-A	502.05	4.04	5.26	1.22	B
III-A	502.05	30.91	42.94	12.03	B
III-A	502.05	0.00	2.20	2.20	B
III-A	502.05	10.15	11.28	1.13	B
III-A	502.05	2.20	2.40	0.20	B
III-A	530	6.25	7.19	0.94	B
III-A	530	8.50	8.50	0.01	C
III-A	530	8.02	8.50	0.48	B
III-A	530	7.74	8.02	0.28	C
III-A	530	7.19	7.72	0.52	C
III-A	530	6.14	6.25	0.11	C

Table I-1 Scenic Quality Classes

Alternative	Segment	From Milepost	To Milepost	Total Length (miles)	Scenic Quality Code
III-A	530	5.97	6.14	0.17	B
III-A	530	1.13	5.97	4.84	C
III-A	530	1.10	1.13	0.03	B
III-A	530	0.59	1.10	0.51	C
III-A	530	0.44	0.59	0.16	B
III-A	530	0.00	0.44	0.44	B
III-A	530	7.72	7.74	0.03	B
III-A	550	0.00	1.12	1.12	C
III-A	550	21.10	21.51	0.41	C
III-A	550	22.63	30.95	8.33	C
III-A	550	21.51	22.63	1.12	B
III-A	550	20.74	21.10	0.36	C
III-A	550	20.23	20.74	0.51	C
III-A	550	19.08	20.23	1.15	B
III-A	550	16.45	19.08	2.64	B
III-A	550	30.95	31.14	0.19	B
III-A	550	1.12	2.69	1.57	B
III-A	550	32.89	33.13	0.24	B
III-A	550	2.69	16.45	13.76	B
III-A	550	31.14	31.25	0.11	C
III-A	550	31.25	31.84	0.59	B
III-A	550	31.84	31.90	0.06	C
III-A	550	31.90	32.10	0.21	B
III-A	550	32.10	32.62	0.51	C
III-A	550	32.69	32.89	0.20	C
III-A	550	33.13	33.18	0.04	C
III-A	550	33.18	33.38	0.21	B
III-A	550	33.38	34.25	0.86	C
III-A	550	34.25	34.38	0.13	B
III-A	550	34.38	34.50	0.12	C
III-A	550	34.50	35.41	0.91	B
III-A	550	32.62	32.69	0.07	B
III-A	560	0.00	0.43	0.43	B
III-A	560	0.43	11.24	10.81	C
III-A	600	3.38	4.23	0.85	C
III-A	600	4.54	5.86	1.32	C
III-A	600	4.43	4.54	0.11	C
III-A	600	4.23	4.43	0.20	C
III-A	600	0.00	0.44	0.44	C
III-A	600	3.16	3.38	0.22	C
III-A	600	2.95	3.16	0.20	C
III-A	600	2.88	2.95	0.07	C
III-A	600	2.52	2.88	0.36	C
III-A	600	0.60	2.52	1.92	C
III-A	600	0.44	0.60	0.16	C
III-B	450	9.34	11.46	2.12	C
III-B	450	0.00	9.34	9.34	C
III-B	470	0.00	3.84	3.84	C
III-B	470	3.84	3.87	0.03	B
III-B	470	20.80	21.07	0.27	C
III-B	470	5.39	20.77	15.38	C
III-B	470	21.07	25.84	4.77	B
III-B	470	25.84	32.46	6.62	B

Table I-1 Scenic Quality Classes

Alternative	Segment	From Milepost	To Milepost	Total Length (miles)	Scenic Quality Code
III-B	470	32.46	33.99	1.53	C
III-B	470	3.87	5.38	1.51	B
III-B	480	51.91	52.50	0.58	C
III-B	480	32.43	33.93	1.50	C
III-B	480	33.93	34.18	0.25	C
III-B	480	34.18	34.93	0.75	C
III-B	480	34.93	45.11	10.18	C
III-B	480	13.24	17.12	3.88	B
III-B	480	12.89	13.24	0.35	C
III-B	480	4.56	12.89	8.33	B
III-B	480	30.31	32.43	2.12	C
III-B	480	51.31	51.91	0.60	B
III-B	480	52.56	53.04	0.49	B
III-B	480	52.50	52.56	0.06	C
III-B	480	0.00	4.56	4.56	C
III-B	480	53.04	53.78	0.73	C
III-B	480	54.14	61.68	7.54	C
III-B	480	61.68	62.10	0.42	C
III-B	480	62.10	65.11	3.01	C
III-B	480	65.11	65.14	0.03	C
III-B	480	46.92	51.31	4.39	C
III-B	480	24.85	28.88	4.02	C
III-B	480	53.78	54.14	0.37	B
III-B	480	17.12	23.85	6.74	C
III-B	480	23.85	24.17	0.32	C
III-B	480	24.17	24.85	0.68	C
III-B	480	45.11	46.92	1.81	B
III-B	480	28.88	29.31	0.43	C
III-B	480	29.31	29.38	0.07	C
III-B	480	29.38	29.88	0.50	C
III-B	480	29.88	30.31	0.43	C
III-B	490	0.00	0.48	0.48	C
III-B	490	10.51	11.24	0.73	C
III-B	490	9.67	10.51	0.84	C
III-B	490	8.98	9.67	0.68	C
III-B	490	2.02	8.98	6.96	C
III-B	490	1.27	2.02	0.75	C
III-B	490	0.48	1.27	0.79	C
III-B	490	11.82	13.76	1.93	C
III-B	490	11.24	11.82	0.59	C
III-B	490.05	16.41	24.93	8.52	C
III-B	490.05	24.93	25.56	0.63	C
III-B	490.05	25.56	26.00	0.43	C
III-B	490.05	26.00	29.16	3.16	C
III-B	490.05	29.16	30.86	1.69	C
III-B	490.05	30.86	31.99	1.13	C
III-B	490.05	31.99	33.16	1.17	C
III-B	490.05	40.77	40.77	0.01	B
III-B	490.05	40.25	40.77	0.52	B
III-B	490.05	15.23	16.41	1.18	C
III-B	490.05	2.09	3.61	1.52	C
III-B	490.05	40.77	42.37	1.60	C
III-B	490.05	33.16	40.25	7.09	C

Table I-1 Scenic Quality Classes

Alternative	Segment	From Milepost	To Milepost	Total Length (miles)	Scenic Quality Code
III-B	490.05	1.84	2.09	0.26	C
III-B	490.05	3.85	5.87	2.02	C
III-B	490.05	0.69	1.84	1.15	C
III-B	490.05	15.15	15.23	0.08	C
III-B	490.05	3.61	3.85	0.24	C
III-B	490.05	5.87	9.05	3.18	C
III-B	490.05	9.05	12.69	3.64	C
III-B	490.05	12.69	13.35	0.66	C
III-B	490.05	13.35	13.59	0.23	C
III-B	490.05	13.59	15.15	1.56	C
III-B	490.05	0.00	0.69	0.69	C
III-B	510	12.32	12.56	0.24	C
III-B	510	13.31	15.63	2.32	B
III-B	510	0.00	9.08	9.08	C
III-B	510	9.08	9.22	0.14	A
III-B	510	9.22	12.09	2.87	C
III-B	510	12.09	12.32	0.23	A
III-B	510	17.28	20.42	3.13	B
III-B	510	12.56	13.17	0.61	A
III-B	510	13.17	13.28	0.12	B
III-B	510	46.96	50.45	3.49	B
III-B	510	46.94	46.96	0.01	B
III-B	510	46.70	46.94	0.25	B
III-B	510	36.95	46.70	9.75	B
III-B	510	31.73	36.95	5.22	B
III-B	510	20.42	23.14	2.72	A
III-B	510	50.45	56.62	6.17	B
III-B	510	17.17	17.28	0.11	A
III-B	510	16.84	17.17	0.32	B
III-B	510	16.83	16.84	0.02	A
III-B	510	16.01	16.83	0.82	B
III-B	510	15.99	16.01	0.02	A
III-B	510	15.72	15.99	0.27	B
III-B	510	15.63	15.72	0.09	A
III-B	510	13.28	13.31	0.03	A
III-B	510	23.14	31.73	8.59	A
III-B	530	6.25	7.19	0.94	B
III-B	530	8.50	8.50	0.01	C
III-B	530	8.02	8.50	0.48	B
III-B	530	7.72	7.74	0.03	B
III-B	530	7.19	7.72	0.52	C
III-B	530	0.00	0.44	0.44	B
III-B	530	5.97	6.14	0.17	B
III-B	530	1.13	5.97	4.84	C
III-B	530	7.74	8.02	0.28	C
III-B	530	0.44	0.59	0.16	B
III-B	530	0.59	1.10	0.51	C
III-B	530	6.14	6.25	0.11	C
III-B	530	1.10	1.13	0.03	B
III-B	540	26.06	26.35	0.29	C
III-B	540	26.35	34.88	8.54	C
III-B	540	34.88	35.98	1.09	C
III-B	540	35.98	36.27	0.29	C

Table I-1 Scenic Quality Classes

Alternative	Segment	From Milepost	To Milepost	Total Length (miles)	Scenic Quality Code
III-B	540	36.27	36.96	0.70	C
III-B	540	36.96	39.20	2.23	C
III-B	540	39.20	39.32	0.12	C
III-B	540	39.32	39.63	0.31	C
III-B	540	0.00	1.20	1.20	C
III-B	540	20.40	22.83	2.43	B
III-B	540	17.81	20.15	2.34	B
III-B	540	25.71	26.06	0.36	C
III-B	540	20.15	20.40	0.25	C
III-B	540	22.83	22.88	0.05	C
III-B	540	22.88	23.17	0.29	B
III-B	540	23.17	23.51	0.34	C
III-B	540	23.51	25.71	2.20	C
III-B	540	1.20	17.81	16.61	B
III-B	590	0.84	7.06	6.22	C
III-B	590	0.00	0.84	0.84	C
III-B	600	4.43	4.54	0.11	C
III-B	600	2.52	2.88	0.36	C
III-B	600	0.00	0.44	0.44	C
III-B	600	0.44	0.60	0.16	C
III-B	600	0.60	2.52	1.92	C
III-B	600	2.88	2.95	0.07	C
III-B	600	2.95	3.16	0.20	C
III-B	600	3.16	3.38	0.22	C
III-B	600	4.23	4.43	0.20	C
III-B	600	4.54	5.86	1.32	C
III-B	600	3.38	4.23	0.85	C
III-C	450	9.34	11.46	2.12	C
III-C	450	0.00	9.34	9.34	C
III-C	460	19.86	21.11	1.25	C
III-C	460	15.43	19.86	4.42	C
III-C	460	28.82	31.63	2.82	C
III-C	460	0.00	15.41	15.41	C
III-C	460	22.66	28.82	6.15	B
III-C	460	21.25	22.66	1.41	C
III-C	460	21.11	21.25	0.15	B
III-C	480	24.85	28.88	4.02	C
III-C	480	24.17	24.85	0.68	C
III-C	480	51.91	52.50	0.58	C
III-C	480	51.31	51.91	0.60	B
III-C	480	28.88	29.31	0.43	C
III-C	480	45.11	46.92	1.81	B
III-C	480	32.43	33.93	1.50	C
III-C	480	34.93	45.11	10.18	C
III-C	480	0.00	4.56	4.56	C
III-C	480	4.56	12.89	8.33	B
III-C	480	12.89	13.24	0.35	C
III-C	480	13.24	17.12	3.88	B
III-C	480	17.12	23.85	6.74	C
III-C	480	46.92	51.31	4.39	C
III-C	480	52.50	52.56	0.06	C
III-C	480	65.11	65.14	0.03	C
III-C	480	62.10	65.11	3.01	C

Table I-1 Scenic Quality Classes

Alternative	Segment	From Milepost	To Milepost	Total Length (miles)	Scenic Quality Code
III-C	480	61.68	62.10	0.42	C
III-C	480	54.14	61.68	7.54	C
III-C	480	53.78	54.14	0.37	B
III-C	480	29.88	30.31	0.43	C
III-C	480	52.56	53.04	0.49	B
III-C	480	29.31	29.38	0.07	C
III-C	480	33.93	34.18	0.25	C
III-C	480	34.18	34.93	0.75	C
III-C	480	30.31	32.43	2.12	C
III-C	480	23.85	24.17	0.32	C
III-C	480	29.38	29.88	0.50	C
III-C	480	53.04	53.78	0.73	C
III-C	490	8.98	9.67	0.68	C
III-C	490	9.67	10.51	0.84	C
III-C	490	2.02	8.98	6.96	C
III-C	490	1.27	2.02	0.75	C
III-C	490	0.48	1.27	0.79	C
III-C	490	0.00	0.48	0.48	C
III-C	490	11.82	13.76	1.93	C
III-C	490	11.24	11.82	0.59	C
III-C	490	10.51	11.24	0.73	C
III-C	490.05	40.77	42.37	1.60	C
III-C	490.05	29.16	30.86	1.69	C
III-C	490.05	13.59	15.15	1.56	C
III-C	490.05	3.85	5.87	2.02	C
III-C	490.05	3.61	3.85	0.24	C
III-C	490.05	2.09	3.61	1.52	C
III-C	490.05	5.87	9.05	3.18	C
III-C	490.05	31.99	33.16	1.17	C
III-C	490.05	1.84	2.09	0.26	C
III-C	490.05	40.77	40.77	0.01	B
III-C	490.05	0.69	1.84	1.15	C
III-C	490.05	9.05	12.69	3.64	C
III-C	490.05	13.35	13.59	0.23	C
III-C	490.05	15.15	15.23	0.08	C
III-C	490.05	15.23	16.41	1.18	C
III-C	490.05	16.41	24.93	8.52	C
III-C	490.05	24.93	25.56	0.63	C
III-C	490.05	25.56	26.00	0.43	C
III-C	490.05	26.00	29.16	3.16	C
III-C	490.05	0.00	0.69	0.69	C
III-C	490.05	30.86	31.99	1.13	C
III-C	490.05	33.16	40.25	7.09	C
III-C	490.05	40.25	40.77	0.52	B
III-C	490.05	12.69	13.35	0.66	C
III-C	520	120.23	120.28	0.05	C
III-C	520	91.11	96.22	5.11	C
III-C	520	88.43	88.45	0.03	B
III-C	520	88.45	91.11	2.66	C
III-C	520	96.22	98.16	1.94	C
III-C	520	98.16	98.72	0.56	C
III-C	520	98.72	99.45	0.73	C
III-C	520	99.45	101.26	1.81	C

Table I-1 Scenic Quality Classes

Alternative	Segment	From Milepost	To Milepost	Total Length (miles)	Scenic Quality Code
III-C	520	101.26	101.57	0.31	C
III-C	520	101.57	119.60	18.03	B
III-C	520	120.18	120.23	0.05	C
III-C	520	120.28	124.72	4.44	C
III-C	520	21.24	21.26	0.02	A
III-C	520	88.34	88.43	0.09	C
III-C	520	119.60	120.18	0.58	C
III-C	520	12.84	21.23	8.39	A
III-C	520	40.06	40.62	0.56	B
III-C	520	39.09	40.06	0.97	A
III-C	520	88.27	88.34	0.07	B
III-C	520	38.52	38.73	0.21	A
III-C	520	23.75	23.95	0.20	B
III-C	520	23.98	37.01	13.03	B
III-C	520	23.95	23.98	0.03	B
III-C	520	40.62	41.15	0.52	B
III-C	520	21.23	21.24	0.01	B
III-C	520	38.73	39.09	0.37	B
III-C	520	12.78	12.84	0.06	B
III-C	520	11.75	12.78	1.03	A
III-C	520	9.04	11.75	2.71	B
III-C	520	8.79	9.04	0.25	B
III-C	520	8.74	8.79	0.05	B
III-C	520	6.93	8.74	1.80	B
III-C	520	0.00	6.93	6.93	C
III-C	520	21.26	23.75	2.49	B
III-C	520	41.33	50.93	9.61	B
III-C	520	50.93	68.22	17.29	B
III-C	520	68.22	69.17	0.95	B
III-C	520	69.17	73.94	4.76	C
III-C	520	73.94	88.18	14.24	C
III-C	520	37.01	38.52	1.51	B
III-C	520	41.15	41.33	0.18	A
III-C	520	88.18	88.21	0.03	B
III-C	520	88.21	88.27	0.06	C
III-C	610	16.20	16.91	0.71	C
III-C	610	6.01	6.17	0.16	C
III-C	610	7.02	11.10	4.08	B
III-C	610	6.17	7.02	0.86	C
III-C	610	16.91	19.28	2.37	C
III-C	610	14.75	16.20	1.45	C
III-C	610	11.10	14.75	3.65	C
III-C	610	0.00	6.01	6.01	C
Ox Valley East Alternative Variation	503	1.20	2.14	0.93	B
Ox Valley East Alternative Variation	503	1.09	1.20	0.12	B
Ox Valley East Alternative Variation	503	0.00	0.36	0.36	B
Ox Valley East Alternative Variation	503	2.14	3.23	1.09	B
Ox Valley East Alternative Variation	503	3.23	4.85	1.62	B
Ox Valley East Alternative Variation	503	4.85	6.38	1.53	B
Ox Valley East Alternative Variation	503	6.38	6.98	0.60	B
Ox Valley East Alternative Variation	503	0.36	1.09	0.72	B
Ox Valley East Alternative Variation	505	0.00	1.01	1.01	B
Ox Valley East Alternative Variation	505	7.76	9.19	1.43	B

Table I-1 Scenic Quality Classes

Alternative	Segment	From Milepost	To Milepost	Total Length (miles)	Scenic Quality Code
Ox Valley East Alternative Variation	505	1.01	7.76	6.75	B
Ox Valley East Alternative Variation	501.1	11.54	11.89	0.35	B
Ox Valley East Alternative Variation	501.1	0.00	0.21	0.21	B
Ox Valley East Alternative Variation	501.1	5.73	7.81	2.08	B
Ox Valley East Alternative Variation	501.1	0.21	0.80	0.58	B
Ox Valley East Alternative Variation	501.1	1.58	3.03	1.45	B
Ox Valley East Alternative Variation	501.1	3.03	3.16	0.13	B
Ox Valley East Alternative Variation	501.1	3.16	3.97	0.81	C
Ox Valley East Alternative Variation	501.1	3.97	4.63	0.66	C
Ox Valley East Alternative Variation	501.1	0.80	1.58	0.78	B
Ox Valley East Alternative Variation	501.1	5.04	5.73	0.69	C
Ox Valley East Alternative Variation	501.1	11.89	12.15	0.26	B
Ox Valley East Alternative Variation	501.1	7.81	8.40	0.60	B
Ox Valley East Alternative Variation	501.1	13.07	14.27	1.21	B
Ox Valley East Alternative Variation	501.1	4.63	5.04	0.42	B
Ox Valley East Alternative Variation	501.1	12.15	13.07	0.91	B
Ox Valley East Alternative Variation	501.1	8.40	8.68	0.27	B
Ox Valley East Alternative Variation	501.1	8.68	11.54	2.86	B
Ox Valley East Alternative Variation	501.15	0.00	1.04	1.04	B
Ox Valley West Alternative Variation	504	1.89	3.57	1.68	B
Ox Valley West Alternative Variation	504	3.57	4.07	0.50	C
Ox Valley West Alternative Variation	504	4.07	6.67	2.60	B
Ox Valley West Alternative Variation	504	0.41	1.89	1.48	B
Ox Valley West Alternative Variation	504	0.00	0.41	0.41	B
Ox Valley West Alternative Variation	504	6.67	7.32	0.65	B
Ox Valley West Alternative Variation	505	1.01	7.76	6.75	B
Ox Valley West Alternative Variation	505	0.00	1.01	1.01	B
Ox Valley West Alternative Variation	505	7.76	9.19	1.43	B
Ox Valley West Alternative Variation	501.1	11.89	12.15	0.26	B
Ox Valley West Alternative Variation	501.1	4.63	5.04	0.42	B
Ox Valley West Alternative Variation	501.1	13.07	14.27	1.21	B
Ox Valley West Alternative Variation	501.1	12.15	13.07	0.91	B
Ox Valley West Alternative Variation	501.1	11.54	11.89	0.35	B
Ox Valley West Alternative Variation	501.1	8.40	8.68	0.27	B
Ox Valley West Alternative Variation	501.1	7.81	8.40	0.60	B
Ox Valley West Alternative Variation	501.1	8.68	11.54	2.86	B
Ox Valley West Alternative Variation	501.1	5.04	5.73	0.69	C
Ox Valley West Alternative Variation	501.1	0.21	0.80	0.58	B
Ox Valley West Alternative Variation	501.1	3.97	4.63	0.66	C
Ox Valley West Alternative Variation	501.1	3.16	3.97	0.81	C
Ox Valley West Alternative Variation	501.1	3.03	3.16	0.13	B
Ox Valley West Alternative Variation	501.1	1.58	3.03	1.45	B
Ox Valley West Alternative Variation	501.1	0.80	1.58	0.78	B
Ox Valley West Alternative Variation	501.1	0.00	0.21	0.21	B
Ox Valley West Alternative Variation	501.1	5.73	7.81	2.08	B
Ox Valley West Alternative Variation	501.15	0.00	1.04	1.04	B
Pinto Alternative Variation	506	3.77	4.65	0.88	B
Pinto Alternative Variation	506	5.11	5.45	0.34	C
Pinto Alternative Variation	506	5.45	6.39	0.95	C
Pinto Alternative Variation	506	6.39	7.08	0.69	C
Pinto Alternative Variation	506	7.08	9.56	2.48	B
Pinto Alternative Variation	506	9.56	10.31	0.74	B
Pinto Alternative Variation	506	10.31	11.67	1.37	B

Table I-1 Scenic Quality Classes

Alternative	Segment	From Milepost	To Milepost	Total Length (miles)	Scenic Quality Code
Pinto Alternative Variation	506	11.67	11.81	0.14	B
Pinto Alternative Variation	506	11.81	12.19	0.38	B
Pinto Alternative Variation	506	12.19	13.34	1.14	B
Pinto Alternative Variation	506	13.34	14.28	0.95	B
Pinto Alternative Variation	506	14.28	15.28	0.99	B
Pinto Alternative Variation	506	0.00	3.43	3.43	B
Pinto Alternative Variation	506	16.07	17.31	1.24	B
Pinto Alternative Variation	506	3.43	3.77	0.33	C
Pinto Alternative Variation	506	17.31	17.43	0.12	B
Pinto Alternative Variation	506	17.43	18.95	1.52	B
Pinto Alternative Variation	506	18.95	20.12	1.18	B
Pinto Alternative Variation	506	20.12	22.81	2.69	B
Pinto Alternative Variation	506	22.81	23.63	0.82	B
Pinto Alternative Variation	506	23.63	24.03	0.40	B
Pinto Alternative Variation	506	24.03	24.99	0.95	B
Pinto Alternative Variation	506	24.99	25.62	0.63	B
Pinto Alternative Variation	506	25.62	25.68	0.06	C
Pinto Alternative Variation	506	25.68	26.05	0.37	B
Pinto Alternative Variation	506	26.05	27.87	1.82	C
Pinto Alternative Variation	506	27.87	27.90	0.03	B
Pinto Alternative Variation	506	27.90	28.86	0.96	B
Pinto Alternative Variation	506	15.28	16.07	0.79	B
Pinto Alternative Variation	506	4.65	5.11	0.47	C
Pinto Alternative Variation	500.05	3.11	3.22	0.11	C
Pinto Alternative Variation	500.05	4.15	4.83	0.68	B
Pinto Alternative Variation	500.05	3.72	4.15	0.43	C
Pinto Alternative Variation	500.05	3.22	3.65	0.42	C
Pinto Alternative Variation	500.05	1.85	3.11	1.27	B
Pinto Alternative Variation	500.05	6.23	9.53	3.30	B
Pinto Alternative Variation	500.05	1.68	1.85	0.17	C
Pinto Alternative Variation	500.05	0.50	1.23	0.72	B
Pinto Alternative Variation	500.05	0.00	0.50	0.50	B
Pinto Alternative Variation	500.05	4.83	5.00	0.17	C
Pinto Alternative Variation	500.05	5.00	5.11	0.11	B
Pinto Alternative Variation	500.05	5.11	5.33	0.21	C
Pinto Alternative Variation	500.05	5.33	6.23	0.90	B
Pinto Alternative Variation	500.05	1.23	1.43	0.20	C
Pinto Alternative Variation	500.05	1.43	1.68	0.25	B
Pinto Alternative Variation	500.05	3.65	3.72	0.07	B
Pinto Alternative Variation	501.1	11.54	11.89	0.35	B
Pinto Alternative Variation	501.1	4.63	5.04	0.42	B
Pinto Alternative Variation	501.1	0.00	0.21	0.21	B
Pinto Alternative Variation	501.1	0.21	0.80	0.58	B
Pinto Alternative Variation	501.1	0.80	1.58	0.78	B
Pinto Alternative Variation	501.1	1.58	3.03	1.45	B
Pinto Alternative Variation	501.1	3.16	3.97	0.81	C
Pinto Alternative Variation	501.1	13.07	14.27	1.21	B
Pinto Alternative Variation	501.1	3.03	3.16	0.13	B
Pinto Alternative Variation	501.1	8.40	8.68	0.27	B
Pinto Alternative Variation	501.1	11.89	12.15	0.26	B
Pinto Alternative Variation	501.1	12.15	13.07	0.91	B
Pinto Alternative Variation	501.1	7.81	8.40	0.60	B
Pinto Alternative Variation	501.1	5.73	7.81	2.08	B

Table I-1 Scenic Quality Classes

Alternative	Segment	From Milepost	To Milepost	Total Length (miles)	Scenic Quality Code
Pinto Alternative Variation	501.1	5.04	5.73	0.69	C
Pinto Alternative Variation	501.1	3.97	4.63	0.66	C
Pinto Alternative Variation	501.1	8.68	11.54	2.86	B
Avon Alternative Connector	495	6.82	8.00	1.19	C
Avon Alternative Connector	495	4.16	4.75	0.59	C
Avon Alternative Connector	495	0.62	1.80	1.19	C
Avon Alternative Connector	495	3.17	4.16	0.99	C
Avon Alternative Connector	495	0.00	0.62	0.62	C
Avon Alternative Connector	495	5.93	6.82	0.89	C
Avon Alternative Connector	495	4.75	5.93	1.18	C
Avon Alternative Connector	495	1.80	3.17	1.37	C
Moapa Alternative Connector	570	0.27	8.46	8.19	C
Moapa Alternative Connector	570	8.46	9.56	1.10	C
Moapa Alternative Connector	570	0.00	0.27	0.27	B
Moapa Alternative Connector	580	0.00	3.25	3.25	C
IV-A	620	5.68	5.91	0.23	C
IV-A	620	0.00	5.54	5.54	C
IV-A	620	5.54	5.68	0.13	C
IV-A	630	0.54	4.34	3.80	B
IV-A	630	0.00	0.30	0.30	C
IV-A	630	0.30	0.54	0.24	C
IV-A	660	3.96	5.86	1.90	B
IV-A	660	3.83	3.96	0.13	C
IV-A	660	0.89	3.83	2.94	B
IV-A	660	0.00	0.89	0.89	B
IV-A	660	6.56	7.12	0.56	A
IV-A	660	7.12	7.59	0.46	C
IV-A	660	7.59	8.04	0.45	A
IV-A	660	5.86	6.56	0.70	A
IV-A	700	0.00	1.09	1.09	A
IV-A	700	1.09	1.51	0.42	C
IV-A	700	1.51	1.68	0.17	A
IV-A	720	0.20	0.62	0.42	C
IV-A	720	0.62	1.14	0.53	B
IV-A	720	0.00	0.20	0.20	A
IV-A	740	0.00	0.22	0.22	B
IV-A	740	0.22	1.24	1.02	C
IV-A	740	1.24	3.26	2.02	B
IV-A	740	3.26	4.22	0.96	C
IV-A	790	0.56	1.08	0.52	C
IV-A	790	0.00	0.26	0.26	C
IV-A	790	0.26	0.47	0.21	A
IV-A	790	0.48	0.56	0.08	A
IV-A	790	1.08	5.35	4.27	B
IV-A	790	5.35	5.62	0.27	C
IV-A	790	5.62	9.89	4.27	C
IV-A	790	9.89	11.73	1.84	C
IV-A	790	11.73	12.11	0.38	C
IV-A	790	0.47	0.48	0.01	C
IV-B	620	0.00	5.54	5.54	C
IV-B	620	5.54	5.68	0.13	C
IV-B	620	5.68	5.91	0.23	C
IV-B	640	2.70	4.18	1.48	B

Table I-1 Scenic Quality Classes

Alternative	Segment	From Milepost	To Milepost	Total Length (miles)	Scenic Quality Code
IV-B	640	2.07	2.70	0.63	C
IV-B	640	0.83	0.93	0.10	C
IV-B	640	0.15	0.83	0.68	C
IV-B	640	0.00	0.15	0.15	C
IV-B	640	0.93	1.80	0.87	C
IV-B	640	1.80	2.07	0.27	B
IV-B	670	0.02	0.79	0.76	A
IV-B	670	0.00	0.02	0.02	B
IV-B	670	1.37	3.87	2.50	A
IV-B	670	0.79	1.37	0.59	C
IV-B	710	7.69	8.31	0.62	A
IV-B	710	7.13	7.69	0.55	C
IV-B	710	5.65	7.13	1.48	A
IV-B	710	5.56	5.65	0.09	C
IV-B	710	5.47	5.56	0.09	A
IV-B	710	5.00	5.47	0.46	C
IV-B	710	4.55	5.00	0.45	C
IV-B	710	4.44	4.55	0.11	C
IV-B	710	2.90	2.94	0.04	C
IV-B	710	0.00	0.68	0.68	A
IV-B	710	0.68	2.90	2.22	C
IV-B	710	4.37	4.44	0.07	C
IV-B	710	2.94	4.37	1.43	C
IV-B	750	0.00	0.42	0.42	A
IV-B	760	1.29	4.44	3.15	C
IV-B	760	4.44	5.65	1.21	C
IV-B	760	0.90	1.29	0.39	C
IV-B	760	0.00	0.90	0.90	A
IV-B	760	5.65	7.72	2.07	C
IV-B	800	0.00	1.01	1.01	C
IV-B	800	1.01	1.65	0.64	C
IV-B	800	1.65	1.65	0.00	C
IV-B	820	0.00	0.54	0.54	C
IV-B	820	6.75	7.06	0.31	C
IV-B	820	5.21	6.75	1.54	C
IV-B	820	2.98	5.21	2.23	C
IV-B	820	2.60	2.98	0.38	C
IV-B	820	1.77	2.60	0.83	C
IV-B	820	0.54	1.22	0.68	C
IV-B	820	1.22	1.77	0.56	C
IV-C	620	0.00	5.54	5.54	C
IV-C	620	5.54	5.68	0.13	C
IV-C	620	5.68	5.91	0.23	C
IV-C	640	0.15	0.83	0.68	C
IV-C	640	0.00	0.15	0.15	C
IV-C	640	2.07	2.70	0.63	C
IV-C	640	2.70	4.18	1.48	B
IV-C	640	1.80	2.07	0.27	B
IV-C	640	0.93	1.80	0.87	C
IV-C	640	0.83	0.93	0.10	C
IV-C	670	0.00	0.02	0.02	B
IV-C	670	1.37	3.87	2.50	A
IV-C	670	0.02	0.79	0.76	A

Table I-1 Scenic Quality Classes

Alternative	Segment	From Milepost	To Milepost	Total Length (miles)	Scenic Quality Code
IV-C	670	0.79	1.37	0.59	C
IV-C	710	0.00	0.68	0.68	A
IV-C	710	0.68	2.90	2.22	C
IV-C	710	2.90	2.94	0.04	C
IV-C	710	4.37	4.44	0.07	C
IV-C	710	2.94	4.37	1.43	C
IV-C	710	7.69	8.31	0.62	A
IV-C	710	5.65	7.13	1.48	A
IV-C	710	5.56	5.65	0.09	C
IV-C	710	5.47	5.56	0.09	A
IV-C	710	5.00	5.47	0.46	C
IV-C	710	4.55	5.00	0.45	C
IV-C	710	4.44	4.55	0.11	C
IV-C	710	7.13	7.69	0.55	C
IV-C	750	0.00	0.42	0.42	A
IV-C	771	12.40	17.45	5.05	C
IV-C	771	0.63	1.78	1.15	A
IV-C	771	2.16	5.89	3.73	C
IV-C	771	5.89	6.52	0.63	C
IV-C	771	6.52	7.25	0.73	C
IV-C	771	7.25	9.97	2.72	C
IV-C	771	9.97	11.23	1.25	C
IV-C	771	21.62	21.98	0.36	C
IV-C	771	12.34	12.40	0.06	C
IV-C	771	17.45	21.62	4.17	C
IV-C	771	0.00	0.63	0.63	A
IV-C	771	11.23	12.34	1.11	C
IV-C	771	1.78	2.16	0.38	C
Marketplace Alternative Variation	810	2.96	3.09	0.13	C
Marketplace Alternative Variation	810	7.29	7.46	0.16	C
Marketplace Alternative Variation	810	5.15	5.41	0.26	C
Marketplace Alternative Variation	810	7.46	7.88	0.42	C
Marketplace Alternative Variation	810	0.00	0.19	0.19	C
Marketplace Alternative Variation	810	4.68	5.15	0.46	C
Marketplace Alternative Variation	810	4.08	4.68	0.61	C
Marketplace Alternative Variation	810	3.52	4.08	0.56	C
Marketplace Alternative Variation	810	5.41	7.29	1.88	C
Marketplace Alternative Variation	810	3.09	3.14	0.05	C
Marketplace Alternative Variation	810	1.00	1.39	0.39	C
Marketplace Alternative Variation	810	2.19	2.96	0.77	C
Marketplace Alternative Variation	810	1.98	2.19	0.21	C
Marketplace Alternative Variation	810	0.19	1.00	0.82	C
Marketplace Alternative Variation	810	1.93	1.98	0.05	C
Marketplace Alternative Variation	810	1.83	1.93	0.09	C
Marketplace Alternative Variation	810	1.39	1.83	0.45	C
Marketplace Alternative Variation	810	3.14	3.52	0.38	C
Marketplace Alternative Variation	820	5.21	6.75	1.54	C
Marketplace Alternative Variation	820	0.00	0.54	0.54	C
Marketplace Alternative Variation	820	1.22	1.77	0.56	C
Marketplace Alternative Variation	820	1.77	2.60	0.83	C
Marketplace Alternative Variation	820	0.54	1.22	0.68	C
Marketplace Alternative Variation	820	2.98	5.21	2.23	C
Marketplace Alternative Variation	820	6.75	7.06	0.31	C

Table I-1 Scenic Quality Classes

Alternative	Segment	From Milepost	To Milepost	Total Length (miles)	Scenic Quality Code
Marketplace Alternative Variation	820	2.60	2.98	0.38	C
Sunrise Mountain Alternative Connector	650	1.87	2.57	0.70	B
Sunrise Mountain Alternative Connector	650	0.00	1.87	1.87	B
Lake Las Vegas Alternative Connector	680	3.03	3.92	0.89	A
Lake Las Vegas Alternative Connector	680	1.60	3.03	1.43	C
Lake Las Vegas Alternative Connector	680	0.00	1.60	1.60	A
Three Kids Mine Alternative Connector	690	2.39	3.00	0.61	B
Three Kids Mine Alternative Connector	690	3.00	4.74	1.74	C
Three Kids Mine Alternative Connector	690	4.74	5.25	0.52	C
Three Kids Mine Alternative Connector	690	5.25	5.33	0.08	A
Three Kids Mine Alternative Connector	690	0.82	2.39	1.57	C
Three Kids Mine Alternative Connector	690	0.00	0.82	0.82	A
River Mountain Alternative Connector	730	0.00	0.31	0.31	B
River Mountain Alternative Connector	730	6.54	6.94	0.40	A
River Mountain Alternative Connector	730	6.09	6.54	0.45	C
River Mountain Alternative Connector	730	5.01	6.09	1.09	C
River Mountain Alternative Connector	730	0.64	0.83	0.19	C
River Mountain Alternative Connector	730	0.83	2.55	1.71	B
River Mountain Alternative Connector	730	2.55	2.78	0.23	C
River Mountain Alternative Connector	730	2.78	5.01	2.23	C
River Mountain Alternative Connector	730	0.31	0.64	0.33	C
Railroad Pass Alternative Connector	780	0.00	1.24	1.24	C
Railroad Pass Alternative Connector	780	1.24	1.49	0.26	C
Railroad Pass Alternative Connector	780	1.49	2.96	1.46	C
River Mountain Alternative Connector	730	2.55	2.78	0.23	C
River Mountain Alternative Connector	730	0.83	2.55	1.71	B
River Mountain Alternative Connector	730	0.64	0.83	0.19	C
River Mountain Alternative Connector	730	0.31	0.64	0.33	C
Railroad Pass Alternative Connector	780	1.24	1.49	0.26	C
Railroad Pass Alternative Connector	780	1.49	2.96	1.46	C
Railroad Pass Alternative Connector	780	0.00	1.24	1.24	C

Table I-2 Sensitivity Levels by Alternative, Segment, and Milepost

Alternative	Segment	From Milepost	To Milepost	Total Miles	Rating	Description	Inventory Narrative
I-A	20	0.00	0.23	0.227	Low	Low; public access and knowledge of the area has been limited for the past 35 years	
I-A	30	0.00	0.89	0.8865	Low	Low; public access and knowledge of the area has been limited for the past 35 years	
I-A	30	0.89	1.40	0.5143	Moderate	Medium due to high traffic volume. A corridor for transportation, communications, utilities.	
I-A	30	1.40	6.36	4.9573	High	Nationally designated scenic trail, high public interest	
I-A	30	6.36	7.58	1.2186	High	High scenic and associated values; public opinion supports maintaining scenic and environmental quality	
I-A	30	7.58	7.90	0.3201	High	Nationally designated scenic trail, high public interest	
I-A	30	7.90	8.88	0.9841	High	High scenic and associated values; public opinion supports maintaining scenic and environmental quality	
I-A	30	8.88	19.96	11.0784	High	The area rates high mainly because of its interest to hunters and its visibility from the I-80 corridor	
I-A	30	19.96	22.83	2.8674	Moderate	Located north of I-80; vast, open landscape with considerable public interest	
I-A	30	22.83	24.40	1.5765	Moderate	Medium due to high traffic volume. A corridor for transportation, communications, utilities.	
I-A	30	24.40	32.39	7.9853	Low	Low overall; lacks unique or distinguishing features	
I-A	40	0.00	0.03	0.0308	Low	Low overall; lacks unique or distinguishing features	
I-A	40	0.03	10.01	9.9797	Low	Lacks visual variety or scenic value; heavy industrial development	
I-A	100	0.00	4.50	4.4982	Low	Low sensitivity as access issues limit use.	SLRU represents the mostly private Danforth Hills area, where oil and gas, grazing, some recreational hunting are common.
I-A	100	4.50	19.09	14.5904	Low	Pretty low use, limited access, minimal interest.	Very limited use by oil and gas, hunters, and some private ranching due to limited access and limited visibility from adjacent areas.
I-A	100	19.09	19.13	0.0392	Moderate	Public interest, highly travelled corridor.	Used for moderate levels of commuting and tourists. Much seasonal tourist traffic due to riparian interest/color. Also serves as a link between Meeker/Rangely, especially Meeker's historic district, and a small portion of adjacent Black Mountain WSA.
I-A	110	0.00	7.97	7.9665	Low	Lacks visual variety or scenic value; heavy industrial development	
I-A	110	7.97	8.32	0.3497	High	Most important historic trail in southern Wyoming; high public interest	
I-A	110	8.32	9.73	1.4168	Low	Lacks visual variety or scenic value; heavy industrial development	
I-A	110	9.73	15.15	5.4206	High	Most important historic trail in southern Wyoming; high public interest	
I-A	110.05	0.00	1.96	1.9642	High	Most important historic trail in southern Wyoming; high public interest	

Table I-2 Sensitivity Levels by Alternative, Segment, and Milepost

Alternative	Segment	From Milepost	To Milepost	Total Miles	Rating	Description	Inventory Narrative
I-A	110.05	1.96	4.12	2.1561	Low	Lacks visual variety or scenic value; heavy industrial development	
I-A	120	0.00	7.34	7.3421	Low	Lacks visual variety or scenic value; heavy industrial development	
I-A	120	7.34	14.75	7.4097	Moderate	Dramatic landform west of Highway 789; high scenic value, significant public interest	
I-A	120	14.75	17.10	2.3443	Moderate	A visually diverse landscape, of moderate interest to the public; scenic and recreational values	
I-A	120	17.10	22.08	4.984	High	Very high on the list of areas important to conservation groups.	
I-A	120	22.08	22.93	0.8521	High	An important focal point of public interest; high scenic value	
I-A	180	0.00	2.11	2.1077	High	An important focal point of public interest; high scenic value	
I-A	180.05	0.00	2.80	2.8043	High	An important focal point of public interest; high scenic value	
I-A	180.05	2.80	13.72	10.9144	Low	Low use or interest may be due to lack of visibility.	SLRU represents vast, mostly flat area used for recreation, grazing, oil and gas, wildlife viewing, and hunting.
I-A	180.2	0.00	3.06	3.0578	Low	Low use or interest may be due to lack of visibility.	SLRU represents vast, mostly flat area used for recreation, grazing, oil and gas, wildlife viewing, and hunting.
I-A	180.2	3.06	17.86	14.7972	Moderate	Some local sensitivity due to controlled use.	SLRU represents area of elevated local sensitivity used for hunting, grazing, auto travel on Highway 318, and access to ACEC's, Brown's Park, Sand Wash, Vermillion Basin, WSA's, Dinosaur Mountain, and Vermillion Falls.
I-A	180.2	17.86	21.90	4.0422	High	Scenic area used for hunting and wildlife viewing	SLRU represents cenic area adjacent to Little Snake River used for hunting, wildlife viewing, and heritage tourism.
I-A	180.2	21.90	29.81	7.9093	Moderate	Some local sensitivity due to controlled use.	SLRU represents area of elevated local sensitivity used for hunting, grazing, auto travel on Highway 318, and access to ACEC's, Brown's Park, Sand Wash, Vermillion Basin, WSA's, Dinosaur Mountain, and Vermillion Falls.
I-A	180.2	29.81	30.19	0.3862	High	High sensitivity even though use/visibility is limited	SLRU represents Douglas Mountain area of limited hunting and hiking/backpacking use adjacent to Dinosaur National Monument.
I-A	180.2	30.19	32.93	2.7361	Moderate	Some local sensitivity due to controlled use.	SLRU represents area of elevated local sensitivity used for hunting, grazing, auto travel on Highway 318, and access to ACEC's, Brown's Park, Sand Wash, Vermillion Basin, WSA's, Dinosaur Mountain, and Vermillion Falls.
I-A	180.2	32.93	35.04	2.1081	Low	Low sensitivity as access issues limit use.	SLRU represents the mostly private Danforth Hills area, where oil and gas, grazing, some recreational hunting are common.
I-B	20	0.00	0.23	0.227	Low	Low; public access and knowledge of the area has been limited for the past 35 years	

Table I-2 Sensitivity Levels by Alternative, Segment, and Milepost

Alternative	Segment	From Milepost	To Milepost	Total Miles	Rating	Description	Inventory Narrative
I-B	30	0.00	0.89	0.8865	Low	Low; public access and knowledge of the area has been limited for the past 35 years	
I-B	30	0.89	1.40	0.5143	Moderate	Medium due to high traffic volume. A corridor for transportation, communications, utilities.	
I-B	30	1.40	6.36	4.9573	High	Nationally designated scenic trail, high public interest	
I-B	30	6.36	7.58	1.2186	High	High scenic and associated values; public opinion supports maintaining scenic and environmental quality	
I-B	30	7.58	7.90	0.3201	High	Nationally designated scenic trail, high public interest	
I-B	30	7.90	8.88	0.9841	High	High scenic and associated values; public opinion supports maintaining scenic and environmental quality	
I-B	30	8.88	19.96	11.0784	High	The area rates high mainly because of its interest to hunters and its visibility from the I-80 corridor	
I-B	30	19.96	22.83	2.8674	Moderate	Located north of I-80; vast, open landscape with considerable public interest	
I-B	30	22.83	24.40	1.5765	Moderate	Medium due to high traffic volume. A corridor for transportation, communications, utilities.	
I-B	30	24.40	32.39	7.9853	Low	Low overall; lacks unique or distinguishing features	
I-B	40	0.00	0.03	0.0308	Low	Low overall; lacks unique or distinguishing features	
I-B	40	0.03	10.01	9.9797	Low	Lacks visual variety or scenic value; heavy industrial development	
I-B	50	0.00	1.44	1.4387	Low	Lacks visual variety or scenic value; heavy industrial development	
I-B	50	1.44	3.61	2.1675	Moderate	Medium due to high traffic volume. A corridor for transportation, communications, utilities.	
I-B	50	3.61	5.45	1.8474	Low	Lacks visual variety or scenic value; heavy industrial development	
I-B	60	0.00	12.07	12.0729	Low	Lacks visual variety or scenic value; heavy industrial development	
I-B	60	12.07	13.66	1.5841	High	Most important historic trail in southern Wyoming; high public interest	
I-B	60	13.66	14.25	0.5954	Low	Lacks visual variety or scenic value; heavy industrial development	
I-B	60	14.25	15.15	0.898	High	Most important historic trail in southern Wyoming; high public interest	
I-B	60	15.15	19.31	4.1549	Low	Lacks visual variety or scenic value; heavy industrial development	
I-B	70	0.00	5.60	5.6026	Low	Lacks visual variety or scenic value; heavy industrial development	
I-B	70	5.60	5.92	0.3186	High	Very high on the list of areas important to conservation groups.	
I-B	70	5.92	5.96	0.0424	Low	Lacks visual variety or scenic value; heavy industrial development	
I-B	70	5.96	20.76	14.7934	High	Very high on the list of areas important to conservation groups.	

Table I-2 Sensitivity Levels by Alternative, Segment, and Milepost

Alternative	Segment	From Milepost	To Milepost	Total Miles	Rating	Description	Inventory Narrative
I-B	70	20.76	22.22	1.4625	High	An important focal point of public interest; high scenic value	
I-B	100	0.00	4.50	4.4982	Low	Low sensitivity as access issues limit use.	SLRU represents the mostly private Danforth Hills area, where oil and gas, grazing, some recreational hunting are common.
I-B	100	4.50	19.09	14.5904	Low	Pretty low use, limited access, minimal interest.	Very limited use by oil and gas, hunters, and some private ranching due to limited access and limited visibility from adjacent areas.
I-B	100	19.09	19.13	0.0392	Moderate	Public interest, highly travelled corridor.	Used for moderate levels of commuting and tourists. Much seasonal tourist traffic due to riparian interest/color. Also serves as a link between Meeker/Rangely, especially Meeker's historic district, and a small portion of adjacent Black Mountain WSA.
I-B	180	0.00	2.11	2.1077	High	An important focal point of public interest; high scenic value	
I-B	180.05	0.00	2.80	2.8043	High	An important focal point of public interest; high scenic value	
I-B	180.05	2.80	13.72	10.9144	Low	Low use or interest may be due to lack of visibility.	SLRU represents vast, mostly flat area used for recreation, grazing, oil and gas, wildlife viewing, and hunting.
I-B	186	0.00	1.76	1.7622	Low	Low use or interest may be due to lack of visibility.	SLRU represents vast, mostly flat area used for recreation, grazing, oil and gas, wildlife viewing, and hunting.
I-B	186	1.76	14.02	12.2577	Moderate	Some local sensitivity due to controlled use.	SLRU represents area of elevated local sensitivity used for hunting, grazing, auto travel on Highway 318, and access to ACEC's, Brown's Park, Sand Wash, Vermillion Basin, WSA's, Dinosaur Mountain, and Vermillion Falls.
I-B	186	14.02	23.51	9.4894	High	Scenic area used for hunting and wildlife viewing	SLRU represents cenic area adjacent to Little Snake River used for hunting, wildlife viewing, and heritage tourism.
I-B	186	23.51	31.54	8.027	Moderate	Some local sensitivity due to controlled use.	SLRU represents area of elevated local sensitivity used for hunting, grazing, auto travel on Highway 318, and access to ACEC's, Brown's Park, Sand Wash, Vermillion Basin, WSA's, Dinosaur Mountain, and Vermillion Falls.
I-B	186	31.54	33.68	2.1387	Low	Low sensitivity as access issues limit use.	SLRU represents the mostly private Danforth Hills area, where oil and gas, grazing, some recreational hunting are common.
I-B	190.05	0.00	0.83	0.8306	Low	Low sensitivity as access issues limit use.	SLRU represents the mostly private Danforth Hills area, where oil and gas, grazing, some recreational hunting are common.
I-C	20	0.00	0.23	0.227	Low	Low; public access and knowledge of the area has been limited for the past 35 years	
I-C	30	0.00	0.89	0.8865	Low	Low; public access and knowledge of the area has been limited for the past 35 years	
I-C	30	0.89	1.40	0.5143	Moderate	Medium due to high traffic volume. A corridor for transportation, communications, utilities.	

Table I-2 Sensitivity Levels by Alternative, Segment, and Milepost

Alternative	Segment	From Milepost	To Milepost	Total Miles	Rating	Description	Inventory Narrative
I-C	30	1.40	6.36	4.9573	High	Nationally designated scenic trail, high public interest	
I-C	30	6.36	7.58	1.2186	High	High scenic and associated values; public opinion supports maintaining scenic and environmental quality	
I-C	30	7.58	7.90	0.3201	High	Nationally designated scenic trail, high public interest	
I-C	30	7.90	8.88	0.9841	High	High scenic and associated values; public opinion supports maintaining scenic and environmental quality	
I-C	30	8.88	19.96	11.0784	High	The area rates high mainly because of its interest to hunters and its visibility from the I-80 corridor	
I-C	30	19.96	22.83	2.8674	Moderate	Located north of I-80; vast, open landscape with considerable public interest	
I-C	30	22.83	24.40	1.5765	Moderate	Medium due to high traffic volume. A corridor for transportation, communications, utilities.	
I-C	30	24.40	32.39	7.9853	Low	Low overall; lacks unique or distinguishing features	
I-C	100	0.00	4.50	4.4982	Low	Low sensitivity as access issues limit use.	SLRU represents the mostly private Danforth Hills area, where oil and gas, grazing, some recreational hunting are common.
I-C	100	4.50	19.09	14.5904	Low	Pretty low use, limited access, minimal interest.	Very limited use by oil and gas, hunters, and some private ranching due to limited access and limited visibility from adjacent areas.
I-C	100	19.09	19.13	0.0392	Moderate	Public interest, highly travelled corridor.	Used for moderate levels of commuting and tourists. Much seasonal tourist traffic due to riparian interest/color. Also serves as a link between Meeker/Rangely, especially Meeker's historic district, and a small portion of adjacent Black Mountain WSA.
I-C	130	0.00	10.26	10.2574	Low	Low overall; lacks unique or distinguishing features	
I-C	130	10.26	19.10	8.8419	High	Most important historic trail in southern Wyoming; high public interest	
I-C	130	19.10	22.00	2.897	Moderate	Moderate; scenic values are subordinate to oil & gas development	
I-C	140	0.00	6.26	6.2568	Moderate	Moderate; scenic values are subordinate to oil & gas development	
I-C	140	6.26	8.67	2.412	Low	Lacks visual variety or scenic value; heavy industrial development	
I-C	140	8.67	9.58	0.9136	High	Major complex of recreational, scenic, and wildlife values. Very important recreation area for Rawlins and southern Wyoming.	
I-C	140	9.58	9.91	0.3233	Low	Lacks visual variety or scenic value; heavy industrial development	
I-C	140	9.91	10.68	0.7722	High	Major complex of recreational, scenic, and wildlife values. Very important recreation area for Rawlins and southern Wyoming.	
I-C	140	10.68	12.06	1.3808	Low	Lacks visual variety or scenic value; heavy industrial development	

Table I-2 Sensitivity Levels by Alternative, Segment, and Milepost

Alternative	Segment	From Milepost	To Milepost	Total Miles	Rating	Description	Inventory Narrative
I-C	140	12.06	13.97	1.9137	High	Major complex of recreational, scenic, and wildlife values. Very important recreation area for Rawlins and southern Wyoming.	
I-C	140	13.97	16.42	2.4463	Moderate	Trails are not well marked, cross private lands.	
I-C	140.05	0.00	2.32	2.3184	Moderate	Trails are not well marked, cross private lands.	
I-C	190	0.00	0.87	0.8735	Moderate	Trails are not well marked, cross private lands.	
I-C	190	0.87	5.38	4.5044	Low	Low scenic value; of low interest to the public	
I-C	190	5.38	6.53	1.1562	Low	Scenic river/agricultural valley. Maintaining scenic quality is secondary to agricultural and residential uses.	
I-C	190	6.53	8.27	1.7381	Low	Low scenic value; of low interest to the public	
I-C	190	8.27	15.01	6.7371	Moderate	Forest land nearby, conflicting user groups.	SLRU represents area of mostly local hunting interest.
I-C	190	15.01	18.66	3.6572	Moderate	Some public interest but limited public use.	SLRU represents areas adjacent to Black Mountain, Freeman Reservoir, and Wilderness Ranch used for grazing, hunting, ranching, and some oil and gas development.
I-C	190	18.66	21.74	3.0759	Low	Low use or interest may be due to lack of visibility.	SLRU represents vast, mostly flat area used for recreation, grazing, oil and gas, wildlife viewing, and hunting.
I-C	190	21.74	41.82	20.0762	Moderate	Some public interest but limited public use.	SLRU represents areas adjacent to Black Mountain, Freeman Reservoir, and Wilderness Ranch used for grazing, hunting, ranching, and some oil and gas development.
I-C	190	41.82	44.64	2.8236	High	High use and high sensitivity, area also well-known worldwide.	SLRU represents fringe of mountainous NFS lands, including the Yampa River corridor leading into this area.
I-C	190	44.64	52.97	8.3304	Moderate	Some public interest but limited public use.	SLRU represents areas adjacent to Black Mountain, Freeman Reservoir, and Wilderness Ranch used for grazing, hunting, ranching, and some oil and gas development.
I-C	190	52.97	57.45	4.4756	Moderate	Some public sensitivity due to river setting.	SLRU represents area of the Yampa River valley where boating and fishing are popular.
I-C	190	57.45	62.64	5.1907	Moderate	Some public interest due to seasonal use.	SLRU represents areas north and south of the Yampa river, where seasonal hunting use is particularly high.
I-C	190	62.64	69.87	7.2302	High	High public interest and special area ratings with controversial Wild and Scenic River proposal and Little Yampa Canyon SRMA. Public input included this area as highly sensitive.	SLRU represents an area of relatively low use, with high public sensitivity.
I-C	190	69.87	72.51	2.6438	Moderate	Some public interest due to seasonal use.	SLRU represents areas north and south of the Yampa river, where seasonal hunting use is particularly high.
I-C	190	72.51	79.29	6.7752	Moderate	Some public sensitivity due to river setting.	SLRU represents area of the Yampa River valley where boating and fishing are popular.
I-C	190	79.29	80.22	0.9336	Moderate	Some public interest due to seasonal use.	SLRU represents areas north and south of the Yampa river, where seasonal hunting use is particularly high.

Table I-2 Sensitivity Levels by Alternative, Segment, and Milepost

Alternative	Segment	From Milepost	To Milepost	Total Miles	Rating	Description	Inventory Narrative
I-C	190	80.22	92.94	12.718	Low	Low sensitivity as access issues limit use.	SLRU represents the mostly private Danforth Hills area, where oil and gas, grazing, some recreational hunting are common.
I-C	190.05	0.00	0.83	0.8306	Low	Low sensitivity as access issues limit use.	SLRU represents the mostly private Danforth Hills area, where oil and gas, grazing, some recreational hunting are common.
I-D	20	0.00	0.23	0.227	Low	Low; public access and knowledge of the area has been limited for the past 35 years	
I-D	30	0.00	0.89	0.8865	Low	Low; public access and knowledge of the area has been limited for the past 35 years	
I-D	30	0.89	1.40	0.5143	Moderate	Medium due to high traffic volume. A corridor for transportation, communications, utilities.	
I-D	30	1.40	6.36	4.9573	High	Nationally designated scenic trail, high public interest	
I-D	30	6.36	7.58	1.2186	High	High scenic and associated values; public opinion supports maintaining scenic and environmental quality	
I-D	30	7.58	7.90	0.3201	High	Nationally designated scenic trail, high public interest	
I-D	30	7.90	8.88	0.9841	High	High scenic and associated values; public opinion supports maintaining scenic and environmental quality	
I-D	30	8.88	19.96	11.0784	High	The area rates high mainly because of its interest to hunters and its visibility from the I-80 corridor	
I-D	30	19.96	22.83	2.8674	Moderate	Located north of I-80; vast, open landscape with considerable public interest	
I-D	30	22.83	24.40	1.5765	Moderate	Medium due to high traffic volume. A corridor for transportation, communications, utilities.	
I-D	30	24.40	32.39	7.9853	Low	Low overall; lacks unique or distinguishing features	
I-D	40	0.00	0.03	0.0308	Low	Low overall; lacks unique or distinguishing features	
I-D	40	0.03	10.01	9.9797	Low	Lacks visual variety or scenic value; heavy industrial development	
I-D	100	0.00	4.50	4.4982	Low	Low sensitivity as access issues limit use.	SLRU represents the mostly private Danforth Hills area, where oil and gas, grazing, some recreational hunting are common.
I-D	100	4.50	19.09	14.5904	Low	Pretty low use, limited access, minimal interest.	Very limited use by oil and gas, hunters, and some private ranching due to limited access and limited visibility from adjacent areas.
I-D	100	19.09	19.13	0.0392	Moderate	Public interest, highly travelled corridor.	Used for moderate levels of commuting and tourists. Much seasonal tourist traffic due to riparian interest/color. Also serves as a link between Meeker/Rangely, especially Meeker's historic district, and a small portion of adjacent Black Mountain WSA.
I-D	110	0.00	7.97	7.9665	Low	Lacks visual variety or scenic value; heavy industrial development	
I-D	110	7.97	8.32	0.3497	High	Most important historic trail in southern Wyoming; high public interest	

Table I-2 Sensitivity Levels by Alternative, Segment, and Milepost

Alternative	Segment	From Milepost	To Milepost	Total Miles	Rating	Description	Inventory Narrative
I-D	110	8.32	9.73	1.4168	Low	Lacks visual variety or scenic value; heavy industrial development	
I-D	110	9.73	15.15	5.4206	High	Most important historic trail in southern Wyoming; high public interest	
I-D	115	0.00	2.85	2.8509	High	Most important historic trail in southern Wyoming; high public interest	
I-D	115	2.85	3.38	0.5285	Low	Lacks visual variety or scenic value; heavy industrial development	
I-D	115	3.38	3.73	0.3492	High	Most important historic trail in southern Wyoming; high public interest	
I-D	115	3.73	7.08	3.3473	Low	Lacks visual variety or scenic value; heavy industrial development	
I-D	115.05	0.00	13.46	13.4637	Low	Lacks visual variety or scenic value; heavy industrial development	
I-D	115.05	13.46	17.73	4.2677	Moderate	Trails are not well marked, cross private lands.	
I-D	115.07	0.00	1.62	1.6205	Moderate	Trails are not well marked, cross private lands.	
I-D	115.07	1.62	14.58	12.9606	Moderate	A visually diverse landscape, of moderate interest to the public; scenic and recreational values	
I-D	115.07	14.58	16.02	1.4419	High	Very high on the list of areas important to conservation groups.	
I-D	115.07	16.02	18.35	2.3249	High	An important focal point of public interest; high scenic value	
I-D	115.1	0.00	3.42	3.4166	High	An important focal point of public interest; high scenic value	
I-D	180.05	0.00	2.80	2.8043	High	An important focal point of public interest; high scenic value	
I-D	180.05	2.80	13.72	10.9144	Low	Low use or interest may be due to lack of visibility.	SLRU represents vast, mostly flat area used for recreation, grazing, oil and gas, wildlife viewing, and hunting.
I-D	186	0.00	1.76	1.7622	Low	Low use or interest may be due to lack of visibility.	SLRU represents vast, mostly flat area used for recreation, grazing, oil and gas, wildlife viewing, and hunting.
I-D	186	1.76	14.02	12.2577	Moderate	Some local sensitivity due to controlled use.	SLRU represents area of elevated local sensitivity used for hunting, grazing, auto travel on Highway 318, and access to ACEC's, Brown's Park, Sand Wash, Vermillion Basin, WSA's, Dinosaur Mountain, and Vermillion Falls.
I-D	186	14.02	23.51	9.4894	High	Scenic area used for hunting and wildlife viewing	SLRU represents cenic area adjacent to Little Snake River used for hunting, wildlife viewing, and heritage tourism.
I-D	186	23.51	31.54	8.027	Moderate	Some local sensitivity due to controlled use.	SLRU represents area of elevated local sensitivity used for hunting, grazing, auto travel on Highway 318, and access to ACEC's, Brown's Park, Sand Wash, Vermillion Basin, WSA's, Dinosaur Mountain, and Vermillion Falls.
I-D	186	31.54	33.68	2.1387	Low	Low sensitivity as access issues limit use.	SLRU represents the mostly private Danforth Hills area, where oil and gas, grazing, some recreational hunting are common.

Table I-2 Sensitivity Levels by Alternative, Segment, and Milepost

Alternative	Segment	From Milepost	To Milepost	Total Miles	Rating	Description	Inventory Narrative
I-D	190.05	0.00	0.83	0.8306	Low	Low sensitivity as access issues limit use.	SLRU represents the mostly private Danforth Hills area, where oil and gas, grazing, some recreational hunting are common.
Tuttle Easement Micro-siting Option 1	100	0.00	4.50	4.4982	Low	Low sensitivity as access issues limit use.	SLRU represents the mostly private Danforth Hills area, where oil and gas, grazing, some recreational hunting are common.
Tuttle Easement Micro-siting Option 1	100	4.50	19.09	14.5904	Low	Pretty low use, limited access, minimal interest.	Very limited use by oil and gas, hunters, and some private ranching due to limited access and limited visibility from adjacent areas.
Tuttle Easement Micro-siting Option 1	100	19.09	19.13	0.0392	Moderate	Public interest, highly travelled corridor.	Used for moderate levels of commuting and tourists. Much seasonal tourist traffic due to riparian interest/color. Also serves as a link between Meeker/Rangely, especially Meeker's historic district, and a small portion of adjacent Black Mountain WSA.
Tuttle Easement Micro-siting Option 1	186	0.00	1.76	1.7622	Low	Low use or interest may be due to lack of visibility.	SLRU represents vast, mostly flat area used for recreation, grazing, oil and gas, wildlife viewing, and hunting.
Tuttle Easement Micro-siting Option 1	186	1.76	14.02	12.2577	Moderate	Some local sensitivity due to controlled use.	SLRU represents area of elevated local sensitivity used for hunting, grazing, auto travel on Highway 318, and access to ACEC's, Brown's Park, Sand Wash, Vermillion Basin, WSA's, Dinosaur Mountain, and Vermillion Falls.
Tuttle Easement Micro-siting Option 1	186	14.02	23.51	9.4894	High	Scenic area used for hunting and wildlife viewing	SLRU represents cenic area adjacent to Little Snake River used for hunting, wildlife viewing, and heritage tourism.
Tuttle Easement Micro-siting Option 1	186	23.51	31.54	8.027	Moderate	Some local sensitivity due to controlled use.	SLRU represents area of elevated local sensitivity used for hunting, grazing, auto travel on Highway 318, and access to ACEC's, Brown's Park, Sand Wash, Vermillion Basin, WSA's, Dinosaur Mountain, and Vermillion Falls.
Tuttle Easement Micro-siting Option 1	186	31.54	33.68	2.1387	Low	Low sensitivity as access issues limit use.	SLRU represents the mostly private Danforth Hills area, where oil and gas, grazing, some recreational hunting are common.
Tuttle Easement Micro-siting Option 1	190.05	0.00	0.83	0.8306	Low	Low sensitivity as access issues limit use.	SLRU represents the mostly private Danforth Hills area, where oil and gas, grazing, some recreational hunting are common.
Tuttle Easement Micro-siting Option 2	100	0.00	4.50	4.4982	Low	Low sensitivity as access issues limit use.	SLRU represents the mostly private Danforth Hills area, where oil and gas, grazing, some recreational hunting are common.
Tuttle Easement Micro-siting Option 2	100	4.50	19.09	14.5904	Low	Pretty low use, limited access, minimal interest.	Very limited use by oil and gas, hunters, and some private ranching due to limited access and limited visibility from adjacent areas.
Tuttle Easement Micro-siting Option 2	100	19.09	19.13	0.0392	Moderate	Public interest, highly travelled corridor.	Used for moderate levels of commuting and tourists. Much seasonal tourist traffic due to riparian interest/color. Also serves as a link between Meeker/Rangely, especially Meeker's historic district, and a small portion of adjacent Black Mountain WSA.

Table I-2 Sensitivity Levels by Alternative, Segment, and Milepost

Alternative	Segment	From Milepost	To Milepost	Total Miles	Rating	Description	Inventory Narrative
Tuttle Easement Micro-siting Option 2	186	0.00	1.76	1.7622	Low	Low use or interest may be due to lack of visibility.	SLRU represents vast, mostly flat area used for recreation, grazing, oil and gas, wildlife viewing, and hunting.
Tuttle Easement Micro-siting Option 2	186	1.76	14.02	12.2577	Moderate	Some local sensitivity due to controlled use.	SLRU represents area of elevated local sensitivity used for hunting, grazing, auto travel on Highway 318, and access to ACEC's, Brown's Park, Sand Wash, Vermillion Basin, WSA's, Dinosaur Mountain, and Vermillion Falls.
Tuttle Easement Micro-siting Option 2	186	14.02	23.51	9.4894	High	Scenic area used for hunting and wildlife viewing	SLRU represents cenic area adjacent to Little Snake River used for hunting, wildlife viewing, and heritage tourism.
Tuttle Easement Micro-siting Option 2	186	23.51	31.54	8.027	Moderate	Some local sensitivity due to controlled use.	SLRU represents area of elevated local sensitivity used for hunting, grazing, auto travel on Highway 318, and access to ACEC's, Brown's Park, Sand Wash, Vermillion Basin, WSA's, Dinosaur Mountain, and Vermillion Falls.
Tuttle Easement Micro-siting Option 2	186	31.54	33.68	2.1387	Low	Low sensitivity as access issues limit use.	SLRU represents the mostly private Danforth Hills area, where oil and gas, grazing, some recreational hunting are common.
Tuttle Easement Micro-siting Option 2	190.05	0.00	0.83	0.8306	Low	Low sensitivity as access issues limit use.	SLRU represents the mostly private Danforth Hills area, where oil and gas, grazing, some recreational hunting are common.
Tuttle Easement Micro-siting Option 3	100	0.00	4.50	4.4982	Low	Low sensitivity as access issues limit use.	SLRU represents the mostly private Danforth Hills area, where oil and gas, grazing, some recreational hunting are common.
Tuttle Easement Micro-siting Option 3	100	4.50	19.09	14.5904	Low	Pretty low use, limited access, minimal interest.	Very limited use by oil and gas, hunters, and some private ranching due to limited access and limited visibility from adjacent areas.
Tuttle Easement Micro-siting Option 3	100	19.09	19.13	0.0392	Moderate	Public interest, highly travelled corridor.	Used for moderate levels of commuting and tourists. Much seasonal tourist traffic due to riparian interest/color. Also serves as a link between Meeker/Rangely, especially Meeker's historic district, and a small portion of adjacent Black Mountain WSA.
Tuttle Easement Micro-siting Option 3	186	0.00	1.76	1.7622	Low	Low use or interest may be due to lack of visibility.	SLRU represents vast, mostly flat area used for recreation, grazing, oil and gas, wildlife viewing, and hunting.
Tuttle Easement Micro-siting Option 3	186	1.76	14.02	12.2577	Moderate	Some local sensitivity due to controlled use.	SLRU represents area of elevated local sensitivity used for hunting, grazing, auto travel on Highway 318, and access to ACEC's, Brown's Park, Sand Wash, Vermillion Basin, WSA's, Dinosaur Mountain, and Vermillion Falls.
Tuttle Easement Micro-siting Option 3	186	14.02	23.51	9.4894	High	Scenic area used for hunting and wildlife viewing	SLRU represents cenic area adjacent to Little Snake River used for hunting, wildlife viewing, and heritage tourism.

Table I-2 Sensitivity Levels by Alternative, Segment, and Milepost

Alternative	Segment	From Milepost	To Milepost	Total Miles	Rating	Description	Inventory Narrative
Tuttle Easement Micro-siting Option 3	186	23.51	31.54	8.027	Moderate	Some local sensitivity due to controlled use.	SLRU represents area of elevated local sensitivity used for hunting, grazing, auto travel on Highway 318, and access to ACEC's, Brown's Park, Sand Wash, Vermillion Basin, WSA's, Dinosaur Mountain, and Vermillion Falls.
Tuttle Easement Micro-siting Option 3	186	31.54	33.68	2.1387	Low	Low sensitivity as access issues limit use.	SLRU represents the mostly private Danforth Hills area, where oil and gas, grazing, some recreational hunting are common.
Tuttle Easement Micro-siting Option 3	190.05	0.00	0.83	0.8306	Low	Low sensitivity as access issues limit use.	SLRU represents the mostly private Danforth Hills area, where oil and gas, grazing, some recreational hunting are common.
Mexican Flats Alternative Connector	150	0.00	3.59	3.5935	Low	Lacks visual variety or scenic value; heavy industrial development	
Mexican Flats Alternative Connector	150.05	0.00	0.77	0.7726	Moderate	Moderate; scenic values are subordinate to oil & gas development	
Mexican Flats Alternative Connector	150.05	0.77	2.03	1.2568	Low	Lacks visual variety or scenic value; heavy industrial development	
Mexican Flats Alternative Connector	160	0.00	4.39	4.3949	Low	Lacks visual variety or scenic value; heavy industrial development	
Baggs Alternative Connector	170	0.00	1.88	1.875	Moderate	Trails are not well marked, cross private lands.	
Baggs Alternative Connector	170	1.88	2.98	1.1008	Low	Lacks visual variety or scenic value; heavy industrial development	
Baggs Alternative Connector	170	2.98	3.00	0.0266	Moderate	A visually diverse landscape, of moderate interest to the public; scenic and recreational values	
Baggs Alternative Connector	170	3.00	3.02	0.0207	Low	Lacks visual variety or scenic value; heavy industrial development	
Baggs Alternative Connector	170.05	0.00	0.77	0.772	Low	Lacks visual variety or scenic value; heavy industrial development	
Baggs Alternative Connector	170.05	0.77	10.60	9.8267	Moderate	A visually diverse landscape, of moderate interest to the public; scenic and recreational values	
Baggs Alternative Connector	170.05	10.60	10.96	0.3616	Moderate	Trails are not well marked, cross private lands.	
Baggs Alternative Connector	170.05	10.96	17.33	6.3665	High	An important focal point of public interest; high scenic value	
Baggs Alternative Connector	170.1	0.00	1.98	1.9789	High	An important focal point of public interest; high scenic value	
Fivemile Point North Alternative Connector	116	0.00	3.06	3.0624	Moderate	Trails are not well marked, cross private lands.	
Fivemile Point South Alternative Connector	117	0.00	1.60	1.6021	Moderate	Trails are not well marked, cross private lands.	
Fivemile Point South Alternative Connector	117	1.60	2.19	0.5881	Low	Lacks visual variety or scenic value; heavy industrial development	
II-A	210	0.00	6.16	6.1628	Moderate	Public interest, highly travelled corridor.	Used for moderate levels of commuting and tourists. Much seasonal tourist traffic due to riparian interest/color. Also serves as a link between Meeker/Rangely, especially Meeker's historic district, and a small portion of adjacent Black Mountain WSA.

Table I-2 Sensitivity Levels by Alternative, Segment, and Milepost

Alternative	Segment	From Milepost	To Milepost	Total Miles	Rating	Description	Inventory Narrative
II-A	210	6.16	25.61	19.4502	Moderate	Some public interest, adjacent to WSA, has ACECs but have oil and gas also.	Oil and gas on private land and along river; coal mining on public. Local hunting; public interest due to scenic byway. SA-ACECs; adjacent to WSAs.
II-A	211	0.00	0.01	0.012	Moderate	Some public interest, adjacent to WSA, has ACECs but have oil and gas also.	Oil and gas on private land and along river; coal mining on public. Local hunting; public interest due to scenic byway. SA-ACECs; adjacent to WSAs.
II-A	211	0.01	8.29	8.2894	Low	Extensive oil and gas development in many areas	SLRU contains areas of extensive oil and gas development south and west of Vernal
II-A	212	0.00	12.95	12.9506	Low	Extensive oil and gas development in many areas	SLRU contains areas of extensive oil and gas development south and west of Vernal
II-A	213	0.00	13.36	13.3587	Low	Extensive oil and gas development in many areas	SLRU contains areas of extensive oil and gas development south and west of Vernal
II-A	320.05	0.00	5.00	5.0021	Low	Extensive oil and gas development in many areas	SLRU contains areas of extensive oil and gas development south and west of Vernal
II-A	320.1	64.61	74.14	9.5272	Moderate	Dominguez-Escalante Trail	Includes Spanish Fork Canyon along Highway 6 from Spanish Fork to the Utah County line towards Price. The area is very scenic, but contains a high level of existing disturbance.
II-A	320.15	0.00	11.89	11.8937	Moderate	Dominguez-Escalante Trail	Includes Spanish Fork Canyon along Highway 6 from Spanish Fork to the Utah County line towards Price. The area is very scenic, but contains a high level of existing disturbance.
II-A	320.15	19.56	21.79	2.2272	Low	Multiple communities and agriculture development	Valley with widely scattered BLM parcels, at fringes, foothills
II-A	320.15	21.79	24.86	3.0692	Low		
II-A	320.15	24.86	27.55	2.6908	Low	Multiple communities and agriculture development	Valley with widely scattered BLM parcels, at fringes, foothills
II-A	320.2	0.00	3.66	3.6583	Low	Multiple communities and agriculture development	Valley with widely scattered BLM parcels, at fringes, foothills
II-A	320.2	3.66	6.09	2.4293	Low		
II-A	320.2	6.09	7.13	1.047	Moderate		
II-A	340	0.00	15.18	15.1776	Moderate		
II-A	340	15.18	20.13	4.9498	Low		
II-A	360	0.00	11.51	11.505	Low		
II-A	360	11.51	25.83	14.325	High		
II-A	430	0.00	0.52	0.5171	High		
II-A	430	0.52	1.44	0.9273	Moderate		
II-A	430	1.44	10.28	8.8382	Low		
II-A	430	10.28	15.97	5.6897	Moderate		
II-A	430	15.97	18.23	2.2549	High		
II-B	220.1	0.00	5.28	5.2836	Moderate	Public interest, highly travelled corridor.	Used for moderate levels of commuting and tourists. Much seasonal tourist traffic due to riparian interest/color. Also serves as a link between Meeker/Rangely, especially Meeker's historic district, and a small portion of adjacent Black Mountain WSA.
II-B	220.1	5.28	7.24	1.9541	Moderate	Some public interest, adjacent to WSA, has ACECs but have oil and gas also.	Oil and gas on private land and along river; coal mining on public. Local hunting; public interest due to scenic byway. SA-ACECs; adjacent to WSAs.

Table I-2 Sensitivity Levels by Alternative, Segment, and Milepost

Alternative	Segment	From Milepost	To Milepost	Total Miles	Rating	Description	Inventory Narrative
II-B	220.1	7.24	12.81	5.5729	Moderate	Public interest, highly travelled corridor.	Used for moderate levels of commuting and tourists. Much seasonal tourist traffic due to riparian interest/color. Also serves as a link between Meeker/Rangely, especially Meeker's historic district, and a small portion of adjacent Black Mountain WSA.
II-B	220.1	12.81	15.13	2.3153	Low	Public interest is low and public requested lower rating.	Oil and gas on private and public land; only scenic byway of public interest. No special areas within the unit; two ACECs adjacent.
II-B	220.1	15.13	15.19	0.0649	Moderate	Pretty low use, limited access, minimal interest; public requested high rating.	Low use by hunters/livestock due to limited access and dead-end roads. Very small amount of oil and gas activity. Unit not very visible from adjacent areas; several ACECs but really small.
II-B	220.1	15.19	21.26	6.0695	High	High use, well known worldwide, destination	Dinosaur Diamond Byway and Canyon Pintado historic/cultural district, byway draws year-round, world-wide tourists, especially to Dinosaur Monument; not very visible from adjacent land uses (valley). Small amount of oil and gas traffic.
II-B	220.1	21.26	33.20	11.9439	Low	Low use, mostly oil and gas, some hunting, fairly isolated	Used mostly for oil and gas, hunting, and rangeland for livestock use. Insignificant landmarks; not visible from adjacent areas.
II-B	220.1	33.20	37.92	4.7145	Moderate	WSA and scenic byway with isolated, limited access.	Isolated with minimal access, but used for hunting, livestock, and oil and gas. WSA visible from adjacent land (south end of byway), but area is not well known except as a destination.
II-B	220.1	37.92	43.70	5.7862	High	WSA and public interest requested higher rating.	Limited use by locals for hunting, and oil and gas industry as unit is isolated with minimal access. Area is visible from southern end of the scenic byway; public interest rated higher due to WSA.
II-B	220.1	43.70	45.01	1.3089	Moderate	WSA and scenic byway with isolated, limited access.	Isolated with minimal access, but used for hunting, livestock, and oil and gas. WSA visible from adjacent land (south end of byway), but area is not well known except as a destination.
II-B	220.1	45.03	51.07	6.0383	Moderate	Large area contains substantial oil and gas development as well as diverse landscapes of regional significance	SLRU encompasses broad area of southern portion of Field Offices and includes oil and gas development in some areas as well as rugged undisturbed areas.
II-B	220.1	51.08	58.16	7.08	Moderate	WSA and scenic byway with isolated, limited access.	Isolated with minimal access, but used for hunting, livestock, and oil and gas. WSA visible from adjacent land (south end of byway), but area is not well known except as a destination.
II-B	220.1	58.17	62.69	4.5281	High		
II-B	220.1	62.69	63.02	0.3266	Medium		
II-B	220.1	63.02	63.30	0.2807	High		
II-B	220.1	63.30	64.41	1.1125	Medium		
II-B	220.1	64.41	64.80	0.3894	High		
II-B	220.1	64.80	65.90	1.0997	Medium		
II-B	220.1	65.90	66.67	0.7622	High		
II-B	220.1	66.67	70.44	3.7751	Medium		

Table I-2 Sensitivity Levels by Alternative, Segment, and Milepost

Alternative	Segment	From Milepost	To Milepost	Total Miles	Rating	Description	Inventory Narrative
II-B	220.1	70.44	71.95	1.5078	High		
II-B	220.1	71.95	87.94	15.9869	Low		
II-B	220.1	87.94	122.69	34.7496	Moderate	Thoroughfare, views of Book Cliffs, various users	Landscape and sensitivity to change, pretty similar thoughout this stretch of I-70; views onto face of Book Cliffs, not onto highway
II-B	220.1	122.69	132.27	9.5846	Low	Ma & Pa oil rigs, adjacent WSAs not visible	Unit includes open landscape between I-70 and Book Cliffs and has moderate level of oil and gas development
II-B	220.1	132.27	152.77	20.4994	Moderate	Thoroughfare, views of Book Cliffs, various users	Landscape and sensitivity to change, pretty similar thoughout this stretch of I-70; views onto face of Book Cliffs, not onto highway
II-B	220.1	152.77	155.32	2.5493	Moderate	High OHV use, film location, unit is in an SRMA	Unit is generally a wide open multiple use area and visual setting is not critical to users
II-B	220.1	155.32	156.72	1.3955	Moderate	High motor sports use, river floaters, adjacent lands are heavily modified	This section of the Green River sees more multiple use activities including motorized uses
II-B	220.1	155.97	156.35	0.3722	High	Visual setting important for user and the public.	Unit is the Green River Canyon that has moderate boating traffic.
II-B	220.1	156.35	163.00	6.6502	Low	Not rated in workshop	Not rated in workshop
II-B	220.1	163.00	164.71	1.7182	High	Important for regional scenery, tourism	Unit is scenic corridor through San Rafael Reef and is an ACEC for scenery. Six scenic-interpretive overlooks attract visitors. Other ACECs in area include San Rafael Canyon, San Rafael Reef and Sager's Hole.
II-B	220.1	164.71	169.59	4.8754	Moderate	Not rated in workshop	Not rated in workshop
II-B	220.1	169.59	180.90	11.3145	Moderate	User: paleotourism, paved highway, local/regional motorized traffic.	Unit is corridor for portion of Dinosaur Diamond National Scenic Byway.
II-B	222.05	0.00	5.01	5.0065	Moderate	User: paleotourism, paved highway, local/regional motorized traffic.	Unit is corridor for portion of Dinosaur Diamond National Scenic Byway.
II-B	222.05	5.01	17.24	12.232	Moderate	Not rated in workshop	Not rated in workshop
II-B	222.05	17.24	18.28	1.0439	Low	Byway but generally low use and low public interest.	State scenic byway that is access to Cedar Mountain and Cleveland Lloyd Dinosaur Quarry.
II-B	222.05	18.28	22.50	4.2193	Low	Not rated in workshop	Not rated in workshop
II-B	222.05	22.50	32.77	10.2686	Low	Byway but generally low use and low public interest.	State scenic byway that is access to Cedar Mountain and Cleveland Lloyd Dinosaur Quarry.
II-B	222.05	32.77	41.02	8.2536	Low	Not rated in workshop	Not rated in workshop
II-B	222.3	0.00	9.24	9.2355	Low	Not rated in workshop	Not rated in workshop
II-B	222.3	9.24	14.90	5.6597	High	Not rated in workshop	Not rated in workshop
II-B	310	0.00	16.21	16.211	High	Not rated in workshop	Not rated in workshop
II-B	310	18.34	46.60	28.2631	Low	Multiple communities and agriculture development	Valley with widely scattered BLM parcels, at fringes, foothills
II-B	310	46.60	48.11	1.512	Low		
II-B	310	48.11	49.11	0.9984	Moderate		
II-B	350	0.00	11.67	11.6722	Moderate		
II-B	350	11.67	14.84	3.1634	Low		
II-B	370	0.00	12.91	12.9096	Low		
II-B	370	13.52	13.77	0.2565	Low		
II-B	380	0.53	0.85	0.3183	Low		
II-B	380	3.05	12.77	9.7176	Moderate		
II-B	420	0.00	2.96	2.9608	Moderate		

Table I-2 Sensitivity Levels by Alternative, Segment, and Milepost

Alternative	Segment	From Milepost	To Milepost	Total Miles	Rating	Description	Inventory Narrative
II-B	420	2.96	6.96	3.9986	Low		
II-B	420	6.96	8.15	1.1885	Moderate		
II-B	440	0.00	7.52	7.5155	Moderate		
II-B	440	7.52	7.76	0.2472	High		
II-B	440	7.76	8.51	0.7453	Moderate		
II-B	440	8.51	9.39	0.8844	High		
II-C	220.1	0.00	5.28	5.2836	Moderate	Public interest, highly travelled corridor.	Used for moderate levels of commuting and tourists. Much seasonal tourist traffic due to riparian interest/color. Also serves as a link between Meeker/Rangely, especially Meeker's historic district, and a small portion of adjacent Black Mountain WSA.
II-C	220.1	5.28	7.24	1.9541	Moderate	Some public interest, adjacent to WSA, has ACECs but have oil and gas also.	Oil and gas on private land and along river; coal mining on public. Local hunting; public interest due to scenic byway. SA-ACECs; adjacent to WSAs.
II-C	220.1	7.24	12.81	5.5729	Moderate	Public interest, highly travelled corridor.	Used for moderate levels of commuting and tourists. Much seasonal tourist traffic due to riparian interest/color. Also serves as a link between Meeker/Rangely, especially Meeker's historic district, and a small portion of adjacent Black Mountain WSA.
II-C	220.1	12.81	15.13	2.3153	Low	Public interest is low and public requested lower rating.	Oil and gas on private and public land; only scenic byway of public interest. No special areas within the unit; two ACECs adjacent.
II-C	220.1	15.13	15.19	0.0649	Moderate	Pretty low use, limited access, minimal interest; public requested high rating.	Low use by hunters/livestock due to limited access and dead-end roads. Very small amount of oil and gas activity. Unit not very visible from adjacent areas; several ACECs but really small.
II-C	220.1	15.19	21.26	6.0695	High	High use, well known worldwide, destination	Dinosaur Diamond Byway and Canyon Pintado historic/cultural district, byway draws year-round, world-wide tourists, especially to Dinosaur Monument; not very visible from adjacent land uses (valley). Small amount of oil and gas traffic.
II-C	220.1	21.26	33.20	11.9439	Low	Low use, mostly oil and gas, some hunting, fairly isolated	Used mostly for oil and gas, hunting, and rangeland for livestock use. Insignificant landmarks; not visible from adjacent areas.
II-C	220.1	33.20	37.92	4.7145	Moderate	WSA and scenic byway with isolated, limited access.	Isolated with minimal access, but used for hunting, livestock, and oil and gas. WSA visible from adjacent land (south end of byway), but area is not well known except as a destination.
II-C	220.1	37.92	43.70	5.7862	High	WSA and public interest requested higher rating.	Limited use by locals for hunting, and oil and gas industry as unit is isolated with minimal access. Area is visible from southern end of the scenic byway; public interest rated higher due to WSA.
II-C	220.1	43.70	45.01	1.3089	Moderate	WSA and scenic byway with isolated, limited access.	Isolated with minimal access, but used for hunting, livestock, and oil and gas. WSA visible from adjacent land (south end of byway), but area is not well known except as a destination.

Table I-2 Sensitivity Levels by Alternative, Segment, and Milepost

Alternative	Segment	From Milepost	To Milepost	Total Miles	Rating	Description	Inventory Narrative
II-C	220.1	45.03	51.07	6.0383	Moderate	Large area contains substantial oil and gas development as well as diverse landscapes of regional significance	SLRU encompasses broad area of southern portion of Field Offices and includes oil and gas development in some areas as well as rugged undisturbed areas.
II-C	220.1	51.08	58.16	7.08	Moderate	WSA and scenic byway with isolated, limited access.	Isolated with minimal access, but used for hunting, livestock, and oil and gas. WSA visible from adjacent land (south end of byway), but area is not well known except as a destination.
II-C	220.1	58.17	62.69	4.5281	High		
II-C	220.1	62.69	63.02	0.3266	Medium		
II-C	220.1	63.02	63.30	0.2807	High		
II-C	220.1	63.30	64.41	1.1125	Medium		
II-C	220.1	64.41	64.80	0.3894	High		
II-C	220.1	64.80	65.90	1.0997	Medium		
II-C	220.1	65.90	66.67	0.7622	High		
II-C	220.1	66.67	70.44	3.7751	Medium		
II-C	220.1	70.44	71.95	1.5078	High		
II-C	220.1	71.95	87.94	15.9869	Low		
II-C	220.1	87.94	122.69	34.7496	Moderate	Thoroughfare, views of Book Cliffs, various users	Landscape and sensitivity to change, pretty similar thoughout this stretch of I-70; views onto face of Book Cliffs, not onto highway
II-C	220.1	122.69	132.27	9.5846	Low	Ma & Pa oil rigs, adjacent WSAs not visible	Unit includes open landscape between I-70 and Book Cliffs and has moderate level of oil and gas development
II-C	220.1	132.27	152.77	20.4994	Moderate	Thoroughfare, views of Book Cliffs, various users	Landscape and sensitivity to change, pretty similar thoughout this stretch of I-70; views onto face of Book Cliffs, not onto highway
II-C	220.1	152.77	155.32	2.5493	Moderate	High OHV use, film location, unit is in an SRMA	Unit is generally a wide open multiple use area and visual setting is not critical to users
II-C	220.1	155.32	156.72	1.3955	Moderate	High motor sports use, river floaters, adjacent lands are heavily modified	This section of the Green River sees more multiple use activities including motorized uses
II-C	220.1	155.97	156.35	0.3722	High	Visual setting important for user and the public.	Unit is the Green River Canyon that has moderate boating traffic.
II-C	220.1	156.35	163.00	6.6502	Low	Not rated in workshop	Not rated in workshop
II-C	220.1	163.00	164.71	1.7182	High	Important for regional scenery, tourism	Unit is scenic corridor through San Rafael Reef and is an ACEC for scenery. Six scenic-interpretive overlooks attract visitors. Other ACECs in area include San Rafael Canyon, San Rafael Reef and Sager's Hole.
II-C	220.1	164.71	169.59	4.8754	Moderate	Not rated in workshop	Not rated in workshop
II-C	220.1	169.59	180.90	11.3145	Moderate	User: paleotourism, paved highway, local/regional motorized traffic.	Unit is corridor for portion of Dinosaur Diamond National Scenic Byway.
II-C	225.2	0.00	0.24	0.2391	Moderate	User: paleotourism, paved highway, local/regional motorized traffic.	Unit is corridor for portion of Dinosaur Diamond National Scenic Byway.
II-C	225.2	0.24	18.27	18.0297	Moderate	Not rated in workshop	Not rated in workshop
II-C	225.2	18.27	18.33	0.0619	Low	Byway but generally low use and low public interest.	State scenic byway that is access to Cedar Mountain and Cleveland Lloyd Dinosaur Quarry.

Table I-2 Sensitivity Levels by Alternative, Segment, and Milepost

Alternative	Segment	From Milepost	To Milepost	Total Miles	Rating	Description	Inventory Narrative
II-C	225.2	18.33	25.45	7.117	High	Extensive WSAs and high recreation use	Unit has high OHV use especially on 4 ATV routes through Buckhop, the Wedge and Sids Mountain areas. Area has national significance with extensive WSAs.
II-C	225.2	25.45	35.09	9.6396	Moderate	Not rated in workshop	Not rated in workshop
II-C	225.2	35.09	38.07	2.9813	High	High level of tourism to scenic canyons.	Unit is the corridor along to drive to the Wedge and Buckhorn Canyon. Popular recreation sites for local and regional users with cultural resource interpretive site in Buckhorn. Also the road to Mexican Mountain.
II-C	330.1	0.00	0.98	0.9779	High	High level of tourism to scenic canyons.	Unit is the corridor along to drive to the Wedge and Buckhorn Canyon. Popular recreation sites for local and regional users with cultural resource interpretive site in Buckhorn. Also the road to Mexican Mountain.
II-C	330.1	0.98	1.31	0.3349	Moderate	Not rated in workshop	Not rated in workshop
II-C	330.1	1.31	2.34	1.0296	Moderate	Generally highly modified landscape with rural communities.	Unit includes extensive private property along highway corridors. Communities of Price, Helper, Wellington, Sunnyside, East Carbon, Hunington, Ferron.
II-C	330.1	2.34	20.39	18.0486	Moderate	Not rated in workshop	Not rated in workshop
II-C	330.1	20.39	32.29	11.8978	Moderate	Generally highly modified landscape with rural communities.	Unit includes extensive private property along highway corridors. Communities of Price, Helper, Wellington, Sunnyside, East Carbon, Hunington, Ferron.
II-C	330.1	32.29	42.28	9.9875	Moderate	Overall rating: 1-local Mostly developed with small communities	Ferron/Castle Dale Valley extend from Price unit and use same data. Rural to urban homes and ranches but primarily agricultural uses; highly modified landscape.
II-C	330.1	45.80	49.03	3.2309	Moderate	Some scenic drive travelers but mostly through traffic.	I-70 is mostly interstate travelers but 6 scenic overlooks stop visitors. Hwy 72 is state scenic byway that is mostly on forest land.
II-C	330.1	55.40	58.38	2.9812	Moderate	Some scenic drive travelers but mostly through traffic.	I-70 is mostly interstate travelers but 6 scenic overlooks stop visitors. Hwy 72 is state scenic byway that is mostly on forest land.
II-C	330.1	66.05	67.31	1.2641	Low	Somewhat developed valley that is mostly a pass through area to Fish Lake and Capital Reef	Unit contains Koosharem community and Reservoir but mostly used for pass through travel
II-C	330.1	67.31	73.55	6.2383	Low	Highly modified landscape with communities and development.	Valley with Richfield and other communities on east side of freeway. Some level of development throughout unit.
II-C	330.1	73.55	81.77	8.2258	Low	Multiple communities and agriculture development	Valley with widely scattered BLM parcels, at fringes, foothills
II-C	330.1	81.77	95.83	14.0552	Low		
II-C	330.1	95.83	99.25	3.4185	Moderate		
II-C	410	0.00	0.95	0.9545	Moderate		
II-C	410	1.23	3.87	2.6407	Moderate		
II-C	410	9.47	31.85	22.3874	Moderate		
II-C	410	31.85	33.97	2.1138	Low		
II-C	410	33.97	37.19	3.2258	Moderate		

Table I-2 Sensitivity Levels by Alternative, Segment, and Milepost

Alternative	Segment	From Milepost	To Milepost	Total Miles	Rating	Description	Inventory Narrative
II-C	440	0.00	7.52	7.5155	Moderate		
II-C	440	7.52	7.76	0.2472	High		
II-C	440	7.76	8.51	0.7453	Moderate		
II-C	440	8.51	9.39	0.8844	High		
II-D	210	0.00	6.16	6.1628	Moderate	Public interest, highly travelled corridor.	Used for moderate levels of commuting and tourists. Much seasonal tourist traffic due to riparian interest/color. Also serves as a link between Meeker/Rangely, especially Meeker's historic district, and a small portion of adjacent Black Mountain WSA.
II-D	210	6.16	25.61	19.4502	Moderate	Some public interest, adjacent to WSA, has ACECs but have oil and gas also.	Oil and gas on private land and along river; coal mining on public. Local hunting; public interest due to scenic byway. SA-ACECs; adjacent to WSAs.
II-D	214	0.00	0.01	0.0139	Moderate	Some public interest, adjacent to WSA, has ACECs but have oil and gas also.	Oil and gas on private land and along river; coal mining on public. Local hunting; public interest due to scenic byway. SA-ACECs; adjacent to WSAs.
II-D	214	0.01	10.00	9.9893	Low	Extensive oil and gas development in many areas	SLRU contains areas of extensive oil and gas development south and west of Vernal
II-D	215	0.00	8.15	8.1508	Low	Extensive oil and gas development in many areas	SLRU contains areas of extensive oil and gas development south and west of Vernal
II-D	217.1	0.00	2.14	2.1381	High	Not rated in workshop	Not rated in workshop
II-D	217.1	2.14	8.69	6.5475	Moderate	Scenic byway that carries mostly local traffic.	United used for local traffic mostly but has some tourism since it is a scenic byway.
II-D	217.1	8.69	12.05	3.3647	Moderate	Generally highly modified landscape with rural communities.	Unit includes extensive private property along highway corridors. Communities of Price, Helper, Wellington, Sunnyside, East Carbon, Hunington, Ferron.
II-D	217.1	12.05	17.16	5.1106	Low	Not rated in workshop	Not rated in workshop
II-D	217.1	17.16	21.12	3.9631	High	Not rated in workshop	Not rated in workshop
II-D	217.15	0.00	11.73	11.7252	High	Not rated in workshop	Not rated in workshop
II-D	217.15	16.43	35.96	19.5332	Low	Multiple communities and agriculture development	Valley with widely scattered BLM parcels, at fringes, foothills
II-D	320.2	0.00	3.66	3.6583	Low	Multiple communities and agriculture development	Valley with widely scattered BLM parcels, at fringes, foothills
II-D	320.2	3.66	6.09	2.4293	Low		
II-D	320.2	6.09	7.13	1.047	Moderate		
II-D	350	0.00	11.67	11.6722	Moderate		
II-D	350	11.67	14.84	3.1634	Low		
II-D	360	0.00	11.51	11.505	Low		
II-D	360	11.51	25.83	14.325	High		
II-D	430	0.00	0.52	0.5171	High		
II-D	430	0.52	1.44	0.9273	Moderate		
II-D	430	1.44	10.28	8.8382	Low		
II-D	430	10.28	15.97	5.6897	Moderate		
II-D	430	15.97	18.23	2.2549	High		

Table I-2 Sensitivity Levels by Alternative, Segment, and Milepost

Alternative	Segment	From Milepost	To Milepost	Total Miles	Rating	Description	Inventory Narrative
II-E	210	0.00	6.16	6.1628	Moderate	Public interest, highly travelled corridor.	Used for moderate levels of commuting and tourists. Much seasonal tourist traffic due to riparian interest/color. Also serves as a link between Meeker/Rangely, especially Meeker's historic district, and a small portion of adjacent Black Mountain WSA.
II-E	210	6.16	25.61	19.4502	Moderate	Some public interest, adjacent to WSA, has ACECs but have oil and gas also.	Oil and gas on private land and along river; coal mining on public. Local hunting; public interest due to scenic byway. SA-ACECs; adjacent to WSAs.
II-E	213	0.00	13.36	13.3587	Low	Extensive oil and gas development in many areas	SLRU contains areas of extensive oil and gas development south and west of Vernal
II-E	214	0.00	0.01	0.0139	Moderate	Some public interest, adjacent to WSA, has ACECs but have oil and gas also.	Oil and gas on private land and along river; coal mining on public. Local hunting; public interest due to scenic byway. SA-ACECs; adjacent to WSAs.
II-E	214	0.01	10.00	9.9893	Low	Extensive oil and gas development in many areas	SLRU contains areas of extensive oil and gas development south and west of Vernal
II-E	215	0.00	8.15	8.1508	Low	Extensive oil and gas development in many areas	SLRU contains areas of extensive oil and gas development south and west of Vernal
II-E	215.05	0.00	6.88	6.8751	Low	Extensive oil and gas development in many areas	SLRU contains areas of extensive oil and gas development south and west of Vernal
II-E	320.05	0.00	5.00	5.0021	Low	Extensive oil and gas development in many areas	SLRU contains areas of extensive oil and gas development south and west of Vernal
II-E	320.15	0.00	11.89	11.8937	Moderate	Dominguez-Escalante Trail	Includes Spanish Fork Canyon along Highway 6 from Spanish Fork to the Utah County line towards Price. The area is very scenic, but contains a high level of existing disturbance.
II-E	320.15	19.56	21.79	2.2272	Low	Multiple communities and agriculture development	Valley with widely scattered BLM parcels, at fringes, foothills
II-E	320.15	21.79	24.86	3.0692	Low		
II-E	320.15	24.86	27.55	2.6908	Low	Multiple communities and agriculture development	Valley with widely scattered BLM parcels, at fringes, foothills
II-E	320.2	0.00	3.66	3.6583	Low	Multiple communities and agriculture development	Valley with widely scattered BLM parcels, at fringes, foothills
II-E	320.2	3.66	6.09	2.4293	Low		
II-E	320.2	6.09	7.13	1.047	Moderate		
II-E	350	0.00	11.67	11.6722	Moderate		
II-E	350	11.67	14.84	3.1634	Low		
II-E	360	0.00	11.51	11.505	Low		
II-E	360	11.51	25.83	14.325	High		
II-E	430	0.00	0.52	0.5171	High		
II-E	430	0.52	1.44	0.9273	Moderate		
II-E	430	1.44	10.28	8.8382	Low		
II-E	430	10.28	15.97	5.6897	Moderate		
II-E	430	15.97	18.23	2.2549	High		

Table I-2 Sensitivity Levels by Alternative, Segment, and Milepost

Alternative	Segment	From Milepost	To Milepost	Total Miles	Rating	Description	Inventory Narrative
II-F	210	0.00	6.16	6.1628	Moderate	Public interest, highly travelled corridor.	Used for moderate levels of commuting and tourists. Much seasonal tourist traffic due to riparian interest/color. Also serves as a link between Meeker/Rangely, especially Meeker's historic district, and a small portion of adjacent Black Mountain WSA.
II-F	210	6.16	25.61	19.4502	Moderate	Some public interest, adjacent to WSA, has ACECs but have oil and gas also.	Oil and gas on private land and along river; coal mining on public. Local hunting; public interest due to scenic byway. SA-ACECs; adjacent to WSAs.
II-F	214	0.00	0.01	0.0139	Moderate	Some public interest, adjacent to WSA, has ACECs but have oil and gas also.	Oil and gas on private land and along river; coal mining on public. Local hunting; public interest due to scenic byway. SA-ACECs; adjacent to WSAs.
II-F	214	0.01	10.00	9.9893	Low	Extensive oil and gas development in many areas	SLRU contains areas of extensive oil and gas development south and west of Vernal
II-F	215	0.00	8.15	8.1508	Low	Extensive oil and gas development in many areas	SLRU contains areas of extensive oil and gas development south and west of Vernal
II-F	320.15	0.00	11.89	11.8937	Moderate	Dominguez-Escalante Trail	Includes Spanish Fork Canyon along Highway 6 from Spanish Fork to the Utah County line towards Price. The area is very scenic, but contains a high level of existing disturbance.
II-F	320.15	19.56	21.79	2.2272	Low	Multiple communities and agriculture development	Valley with widely scattered BLM parcels, at fringes, foothills
II-F	320.15	21.79	24.86	3.0692	Low		
II-F	320.15	24.86	27.55	2.6908	Low	Multiple communities and agriculture development	Valley with widely scattered BLM parcels, at fringes, foothills
II-F	320.2	0.00	3.66	3.6583	Low	Multiple communities and agriculture development	Valley with widely scattered BLM parcels, at fringes, foothills
II-F	320.2	3.66	6.09	2.4293	Low		
II-F	320.2	6.09	7.13	1.047	Moderate		
II-F	350	0.00	11.67	11.6722	Moderate		
II-F	350	11.67	14.84	3.1634	Low		
II-F	370	0.00	12.91	12.9096	Low		
II-F	370	13.52	13.77	0.2565	Low		
II-F	380	0.53	0.85	0.3183	Low		
II-F	380	3.05	12.77	9.7176	Moderate		
II-F	420	0.00	2.96	2.9608	Moderate		
II-F	420	2.96	6.96	3.9986	Low		
II-F	420	6.96	8.15	1.1885	Moderate		
II-F	440	0.00	7.52	7.5155	Moderate		
II-F	440	7.52	7.76	0.2472	High		
II-F	440	7.76	8.51	0.7453	Moderate		
II-F	440	8.51	9.39	0.8844	High		
Strawberry IRA Micro-siting Option 1	320.101	64.45	73.54	9.0954	Moderate	Dominguez-Escalante Trail	Includes Spanish Fork Canyon along Highway 6 from Spanish Fork to the Utah County line towards Price. The area is very scenic, but contains a high level of existing disturbance.

Table I-2 Sensitivity Levels by Alternative, Segment, and Milepost

Alternative	Segment	From Milepost	To Milepost	Total Miles	Rating	Description	Inventory Narrative
Strawberry IRA Micro-siting Option 1	320.1	64.61	74.14	9.5272	Moderate	Dominguez-Escalante Trail	Includes Spanish Fork Canyon along Highway 6 from Spanish Fork to the Utah County line towards Price. The area is very scenic, but contains a high level of existing disturbance.
Strawberry IRA Micro-siting Option 2	320.102	64.16	73.59	9.4275	Moderate	Dominguez-Escalante Trail	Includes Spanish Fork Canyon along Highway 6 from Spanish Fork to the Utah County line towards Price. The area is very scenic, but contains a high level of existing disturbance.
Strawberry IRA Micro-siting Option 2	320.1	64.61	74.14	9.5272	Moderate	Dominguez-Escalante Trail	Includes Spanish Fork Canyon along Highway 6 from Spanish Fork to the Utah County line towards Price. The area is very scenic, but contains a high level of existing disturbance.
Strawberry IRA Micro-siting Option 3	320.103	63.97	73.64	9.6694	Moderate	Dominguez-Escalante Trail	Includes Spanish Fork Canyon along Highway 6 from Spanish Fork to the Utah County line towards Price. The area is very scenic, but contains a high level of existing disturbance.
Strawberry IRA Micro-siting Option 3	320.1	64.61	74.14	9.5272	Moderate	Dominguez-Escalante Trail	Includes Spanish Fork Canyon along Highway 6 from Spanish Fork to the Utah County line towards Price. The area is very scenic, but contains a high level of existing disturbance.
Cedar Knoll IRA Micro-siting Option 1	320.151	0.00	12.34	12.3445	Moderate	Dominguez-Escalante Trail	Includes Spanish Fork Canyon along Highway 6 from Spanish Fork to the Utah County line towards Price. The area is very scenic, but contains a high level of existing disturbance.
Cedar Knoll IRA Micro-siting Option 1	320.151	20.28	22.45	2.1675	Low	Multiple communities and agriculture development	Valley with widely scattered BLM parcels, at fringes, foothills
Cedar Knoll IRA Micro-siting Option 1	320.151	22.45	25.52	3.0693	Low		
Cedar Knoll IRA Micro-siting Option 1	320.151	25.52	28.21	2.6908	Low	Multiple communities and agriculture development	Valley with widely scattered BLM parcels, at fringes, foothills
Cedar Knoll IRA Micro-siting Option 1	320.15	0.00	11.89	11.8937	Moderate	Dominguez-Escalante Trail	Includes Spanish Fork Canyon along Highway 6 from Spanish Fork to the Utah County line towards Price. The area is very scenic, but contains a high level of existing disturbance.
Cedar Knoll IRA Micro-siting Option 1	320.15	19.56	21.79	2.2272	Low	Multiple communities and agriculture development	Valley with widely scattered BLM parcels, at fringes, foothills
Cedar Knoll IRA Micro-siting Option 1	320.15	21.79	24.86	3.0692	Low		
Cedar Knoll IRA Micro-siting Option 1	320.15	24.86	27.55	2.6908	Low	Multiple communities and agriculture development	Valley with widely scattered BLM parcels, at fringes, foothills
Cedar Knoll IRA Micro-siting Option 2	320.152	0.00	12.54	12.5441	Moderate	Dominguez-Escalante Trail	Includes Spanish Fork Canyon along Highway 6 from Spanish Fork to the Utah County line towards Price. The area is very scenic, but contains a high level of existing disturbance.
Cedar Knoll IRA Micro-siting Option 2	320.152	20.50	22.67	2.1675	Low	Multiple communities and agriculture development	Valley with widely scattered BLM parcels, at fringes, foothills
Cedar Knoll IRA Micro-siting Option 2	320.152	22.67	25.74	3.0692	Low		

Table I-2 Sensitivity Levels by Alternative, Segment, and Milepost

Alternative	Segment	From Milepost	To Milepost	Total Miles	Rating	Description	Inventory Narrative
Cedar Knoll IRA Micro-siting Option 2	320.152	25.74	28.43	2.6907	Low	Multiple communities and agriculture development	Valley with widely scattered BLM parcels, at fringes, foothills
Cedar Knoll IRA Micro-siting Option 2	320.15	0.00	11.89	11.8937	Moderate	Dominguez-Escalante Trail	Includes Spanish Fork Canyon along Highway 6 from Spanish Fork to the Utah County line towards Price. The area is very scenic, but contains a high level of existing disturbance.
Cedar Knoll IRA Micro-siting Option 2	320.15	19.56	21.79	2.2272	Low	Multiple communities and agriculture development	Valley with widely scattered BLM parcels, at fringes, foothills
Cedar Knoll IRA Micro-siting Option 2	320.15	21.79	24.86	3.0692	Low		
Cedar Knoll IRA Micro-siting Option 2	320.15	24.86	27.55	2.6908	Low	Multiple communities and agriculture development	Valley with widely scattered BLM parcels, at fringes, foothills
Castle Dale Alternative Connector	270	0.00	0.20	0.2011	High	High level of tourism to scenic canyons.	Unit is the corridor along to drive to the Wedge and Buckhorn Canyon. Popular recreation sites for local and regional users with cultural resource interpretive site in Buckhorn. Also the road to Mexican Mountain.
Castle Dale Alternative Connector	270	0.20	6.27	6.0639	Moderate	Generally highly modified landscape with rural communities.	Unit includes extensive private property along highway corridors. Communities of Price, Helper, Wellington, Sunnyside, East Carbon, Hunington, Ferron.
Castle Dale Alternative Connector	270	6.27	10.58	4.3141	High	Not rated in workshop	Not rated in workshop
Price Alternative Connector	223	0.00	11.61	11.6106	Low	Not rated in workshop	Not rated in workshop
Price Alternative Connector	223	11.61	18.35	6.743	High	Not rated in workshop	Not rated in workshop
Lynndyl Alternative Connector	400	0.00	18.17	18.1748	Moderate		
Lynndyl Alternative Connector	400	18.17	23.73	5.5522	Low		
IPP East Alternative Connector	390	0.00	2.27	2.2732	Moderate		
IPP East Alternative Connector	390	2.27	2.57	0.2926	High		
III-A	450	0.00	10.01	10.0108	High		
III-A	450	10.09	11.46	1.3698	Moderate		
III-A	470	0.00	32.86	32.8627	Moderate		
III-A	470	32.86	33.99	1.1234	Low		
III-A	480	0.00	3.19	3.1948	Low		
III-A	480	3.19	6.33	3.1377	Moderate		
III-A	480	6.33	9.06	2.7248	Low		
III-A	480	9.06	30.90	21.8402	Moderate		
III-A	480	30.90	45.11	14.2075	Low	Some small-game and antelope hunting.	
III-A	480	45.11	46.92	1.8142	Low	None.	
III-A	480	46.92	51.31	4.3886	Low	Some small-game and antelope hunting.	
III-A	480	51.31	51.91	0.6045	Low	None.	
III-A	480	51.91	52.56	0.6446	Low	Some small-game and antelope hunting.	
III-A	480	52.56	53.04	0.4857	Low	None.	
III-A	480	53.04	53.78	0.7333	Low	Some small-game and antelope hunting.	
III-A	480	53.78	54.14	0.368	Low	None.	

Table I-2 Sensitivity Levels by Alternative, Segment, and Milepost

Alternative	Segment	From Milepost	To Milepost	Total Miles	Rating	Description	Inventory Narrative
III-A	480	54.14	55.97	1.8279	Low	Some small-game and antelope hunting.	
III-A	480	55.97	65.14	9.1687	Moderate	The Escalante Expedition of 1776, a failed attempt to establish a trail from Santa Fe to Monterey, recorded Thermo Hot Springs.	
III-A	500	0.00	1.22	1.2225	Moderate	The Escalante Expedition of 1776, a failed attempt to establish a trail from Santa Fe to Monterey, recorded Thermo Hot Springs.	
III-A	500	1.22	19.19	17.9637	Low	Some small-game and antelope hunting.	
III-A	500.02	0.00	12.48	12.4774	Low	Some small-game and antelope hunting.	
III-A	500.02	12.48	13.11	0.636	Moderate	This unit has a Citizens' Proposed Wilderness Area. It has a proposed high desert trail for OHV use.	
III-A	500.02	13.11	15.57	2.4533	Low	Some small-game and antelope hunting.	
III-A	500.02	15.57	17.51	1.9404	Moderate	This unit has a Citizens' Proposed Wilderness Area. It has a proposed high desert trail for OHV use.	
III-A	500.05	0.00	3.11	3.1127	Moderate	This unit has a Citizens' Proposed Wilderness Area. It has a proposed high desert trail for OHV use.	
III-A	500.05	3.11	7.60	4.4853	Low	Some small-game and antelope hunting.	
III-A	500.05	7.60	8.06	0.4579	Low		
III-A	500.05	8.06	8.70	0.6398	Low	Some small-game and antelope hunting.	
III-A	500.05	8.70	9.08	0.3808	Low		
III-A	500.05	9.10	9.20	0.1068	Low	Some small-game and antelope hunting.	
III-A	500.05	9.20	9.53	0.3294	Low		
III-A	501.1	0.00	7.63	7.6307	Low		
III-A	501.1	7.63	7.64	0.0117	Moderate		
III-A	501.1	7.64	8.23	0.5886	Low		
III-A	501.1	8.23	8.25	0.0177	Moderate		
III-A	501.1	8.25	8.45	0.2047	Low		
III-A	501.1	8.45	8.54	0.0851	Moderate		
III-A	501.1	8.54	9.31	0.7666	Low		
III-A	501.1	9.31	9.33	0.0224	Moderate		
III-A	501.1	9.33	12.02	2.6904	Low		
III-A	501.1	12.02	12.16	0.1383	Moderate		
III-A	501.1	12.16	12.20	0.0458	Low		
III-A	501.1	12.20	12.29	0.0908	Moderate		
III-A	501.1	12.29	12.40	0.1078	Low		
III-A	501.1	12.40	12.51	0.1068	Moderate		
III-A	501.1	12.51	12.64	0.1294	Low		
III-A	501.1	12.64	12.69	0.0555	Moderate		
III-A	501.1	12.69	14.27	1.5813	Low		
III-A	501.15	0.00	1.01	1.0074	Low		
III-A	501.15	1.01	1.04	0.034	Moderate		
III-A	502.05	0.00	0.01	0.0113	Moderate		
III-A	502.05	0.01	0.21	0.1976	Low		
III-A	502.05	0.21	0.21	0.0036	Moderate		
III-A	502.05	0.21	0.26	0.0495	Low		
III-A	502.05	0.26	0.44	0.175	Moderate		

Table I-2 Sensitivity Levels by Alternative, Segment, and Milepost

Alternative	Segment	From Milepost	To Milepost	Total Miles	Rating	Description	Inventory Narrative
III-A	502.05	0.44	1.63	1.196	Low		
III-A	502.05	1.63	1.71	0.0812	Moderate		
III-A	502.05	1.71	2.28	0.5668	Low		
III-A	502.05	2.28	2.48	0.1956	Moderate		
III-A	502.05	2.48	2.48	0.0018	Low		
III-A	502.05	2.48	2.51	0.0322	Moderate		
III-A	502.05	2.51	2.54	0.029	Low		
III-A	502.05	2.54	2.61	0.0681	Moderate		
III-A	502.05	2.61	2.81	0.202	Low		
III-A	502.05	2.81	2.84	0.0251	Moderate		
III-A	502.05	2.84	2.85	0.0121	Low		
III-A	502.05	2.85	2.93	0.0871	Moderate		
III-A	502.05	2.93	3.27	0.3314	Low		
III-A	502.05	3.27	3.34	0.0711	Moderate		
III-A	502.05	3.34	3.84	0.5025	Low		
III-A	502.05	3.84	3.85	0.0089	Moderate		
III-A	502.05	3.85	3.95	0.1037	Low		
III-A	502.05	3.95	4.18	0.2265	Moderate		
III-A	502.05	4.18	4.26	0.0828	Low		
III-A	502.05	4.26	4.38	0.1144	Moderate		
III-A	502.05	4.38	4.48	0.1064	Low		
III-A	502.05	4.48	4.54	0.059	Moderate		
III-A	502.05	4.54	4.61	0.0719	Low		
III-A	502.05	4.61	4.82	0.2115	Moderate		
III-A	502.05	4.82	4.85	0.0228	High		
III-A	502.05	4.85	4.92	0.072	Low		
III-A	502.05	4.92	4.95	0.0359	Moderate		
III-A	502.05	4.95	4.99	0.0382	High		
III-A	502.05	4.99	5.03	0.04	Moderate		
III-A	502.05	5.03	5.05	0.0136	Low		
III-A	502.05	5.05	5.12	0.0722	Moderate		
III-A	502.05	5.12	5.14	0.0171	High		
III-A	502.05	5.14	5.37	0.2322	Moderate		
III-A	502.05	5.37	6.93	1.5653	Low		
III-A	502.05	6.93	7.03	0.1007	Moderate		
III-A	502.05	7.03	7.04	0.0026	Low		
III-A	502.05	7.04	7.22	0.1852	Moderate		
III-A	502.05	7.22	7.31	0.0893	Low		
III-A	502.05	7.31	7.34	0.0325	Moderate		
III-A	502.05	7.34	7.37	0.0307	Low		
III-A	502.05	7.37	7.47	0.096	Moderate		
III-A	502.05	7.47	7.47	0.0043	Low		
III-A	502.05	7.47	7.51	0.0355	Moderate		
III-A	502.05	7.51	7.68	0.174	Low		
III-A	502.05	7.68	7.93	0.242	Moderate		
III-A	502.05	7.93	8.00	0.0783	Low		
III-A	502.05	8.00	8.14	0.1353	Moderate		
III-A	502.05	8.14	8.64	0.5028	Low		
III-A	502.05	8.64	8.68	0.0412	Moderate		

Table I-2 Sensitivity Levels by Alternative, Segment, and Milepost

Alternative	Segment	From Milepost	To Milepost	Total Miles	Rating	Description	Inventory Narrative
III-A	502.05	8.68	8.97	0.283	Low		
III-A	502.05	8.97	9.07	0.1	Moderate		
III-A	502.05	9.07	9.08	0.0174	High		
III-A	502.05	9.08	9.14	0.0521	Moderate		
III-A	502.05	9.14	9.14	0.002	Low		
III-A	502.05	9.14	9.18	0.0419	Moderate		
III-A	502.05	9.18	17.52	8.342	Low		
III-A	502.05	17.52	17.54	0.0202	Moderate		
III-A	502.05	17.54	25.51	7.9716	Low		
III-A	502.05	25.51	30.13	4.6135	High		
III-A	502.05	30.13	30.87	0.7428	Low		
III-A	502.05	30.91	41.89	10.9883	Moderate	Moderate level of public sensitivity	This region includes a diverse variety of mountains, hills, and some valley terrain.
III-A	502.05	41.89	42.94	1.0463	High	The purpose of the Area of Critical Environmental Concern is for scenic values and tortoise habitat	The Mormon Mesa in its entirety (including the portion in the Southern Nevada District Office) is highly visible from Interstate 15 and communities in the Moapa Valley.
III-A	530	0.00	0.57	0.5712	High	The purpose of the Area of Critical Environmental Concern is for scenic values and tortoise habitat	The Mormon Mesa in its entirety (including the portion in the Southern Nevada District Office) is highly visible from Interstate 15 and communities in the Moapa Valley.
III-A	530	0.57	1.51	0.9435	Low	Not highly valued as places for outdoor recreation	This unit is an amalgamation of valleys in the southeast corner of the Ely District Office including the Tule Desert and Terry Benches areas.
III-A	530	1.51	8.50	6.9895	High	The purpose of the Area of Critical Environmental Concern is for scenic values and tortoise habitat	The Mormon Mesa in its entirety (including the portion in the Southern Nevada District Office) is highly visible from Interstate 15 and communities in the Moapa Valley.
III-A	550	0.00	1.12	1.1246	High	The purpose of the Area of Critical Environmental Concern is for scenic values and tortoise habitat	The Mormon Mesa in its entirety (including the portion in the Southern Nevada District Office) is highly visible from Interstate 15 and communities in the Moapa Valley.
III-A	550	1.12	4.83	3.7071	Low	Infrequently used areas outside of high and moderate rated area offsets and viewsheds	Not Delineated Areas are created by default when moderately and highly sensitive routes and places are mapped with offsets and viewsheds.
III-A	550	4.83	11.88	7.0443	Moderate	Primarily used as a transportation corridor. Mormon Mesa is a nice expansive landscape with minimal development	
III-A	550	11.88	20.23	8.3553	High	The Old Spanish National Historic Trail is an important remnant of America's history	
III-A	550	21.51	28.27	6.7604	High	The Old Spanish National Historic Trail is an important remnant of America's history	
III-A	550	28.27	28.72	0.4501	Moderate	Primarily a transportation corridor; area through Dry Lake Valley has been heavily developed for industry	
III-A	550	28.72	34.42	5.6962	High	The Old Spanish National Historic Trail is an important remnant of America's history	
III-A	550	34.42	35.41	0.9964	High	An 8-mile-long Byway through Valley of Fire, Nevada's largest and oldest state park, known for dramatic and colorful sandstone	

Table I-2 Sensitivity Levels by Alternative, Segment, and Milepost

Alternative	Segment	From Milepost	To Milepost	Total Miles	Rating	Description	Inventory Narrative
III-A	560	0.00	2.44	2.4437	High	An 8-mile-long Byway through Valley of Fire, Nevada's largest and oldest state park, known for dramatic and colorful sandstone	
III-A	560	2.44	11.24	8.7999	High	The Old Spanish National Historic Trail is an important remnant of America's history	
III-A	600	0.00	5.86	5.855	High	The Old Spanish National Historic Trail is an important remnant of America's history	
III-B	450	0.00	10.01	10.0108	High		
III-B	450	10.09	11.46	1.3698	Moderate		
III-B	470	0.00	32.86	32.8627	Moderate		
III-B	470	32.86	33.99	1.1234	Low		
III-B	480	0.00	3.19	3.1948	Low		
III-B	480	3.19	6.33	3.1377	Moderate		
III-B	480	6.33	9.06	2.7248	Low		
III-B	480	9.06	30.90	21.8402	Moderate		
III-B	480	30.90	45.11	14.2075	Low	Some small-game and antelope hunting.	
III-B	480	45.11	46.92	1.8142	Low	None.	
III-B	480	46.92	51.31	4.3886	Low	Some small-game and antelope hunting.	
III-B	480	51.31	51.91	0.6045	Low	None.	
III-B	480	51.91	52.56	0.6446	Low	Some small-game and antelope hunting.	
III-B	480	52.56	53.04	0.4857	Low	None.	
III-B	480	53.04	53.78	0.7333	Low	Some small-game and antelope hunting.	
III-B	480	53.78	54.14	0.368	Low	None.	
III-B	480	54.14	55.97	1.8279	Low	Some small-game and antelope hunting.	
III-B	480	55.97	65.14	9.1687	Moderate	The Escalante Expedition of 1776, a failed attempt to establish a trail from Santa Fe to Monterey, recorded Thermo Hot Springs.	
III-B	490	0.00	1.03	1.0319	Moderate	The Escalante Expedition of 1776, a failed attempt to establish a trail from Santa Fe to Monterey, recorded Thermo Hot Springs.	
III-B	490	1.03	13.76	12.7244	Low	Some small-game and antelope hunting.	
III-B	490.05	0.00	33.10	33.1028	Low	Some small-game and antelope hunting.	
III-B	490.05	33.10	33.16	0.06	Low	None.	
III-B	490.05	33.16	34.40	1.2365	Moderate	Most of this trail was traveled by prehistoric Native Americans and today is paved highway or dirt road.	
III-B	490.05	34.40	40.25	5.848	Low	None.	
III-B	490.05	40.25	40.77	0.525	Moderate	None.	
III-B	490.05	40.77	42.37	1.6085	Moderate	Moderately sensitive travel corridor	Travel route connecting the town of Panaca with the Utah border.
III-B	510	0.00	0.96	0.9591	Moderate	Moderately sensitive travel corridor	Travel route connecting the town of Panaca with the Utah border.
III-B	510	0.96	13.17	12.2066	Moderate	Moderate level of public sensitivity	This region includes a diverse variety of mountains, hills, and some valley terrain.
III-B	510	13.17	13.28	0.1153	Low	Mostly a ranching area	Flat to rolling terrain area found along the northern flanks of the Clover Mountains. Utilized primarily for ranching and grazing, as well as some hunting activity seasonally.
III-B	510	13.28	13.31	0.0309	Moderate	Moderate level of public sensitivity	This region includes a diverse variety of mountains, hills, and some valley terrain.

Table I-2 Sensitivity Levels by Alternative, Segment, and Milepost

Alternative	Segment	From Milepost	To Milepost	Total Miles	Rating	Description	Inventory Narrative
III-B	510	13.31	15.63	2.3159	Low	Mostly a ranching area	Flat to rolling terrain area found along the northern flanks of the Clover Mountains. Utilized primarily for ranching and grazing, as well as some hunting activity seasonally.
III-B	510	15.63	15.72	0.0893	Moderate	Moderate level of public sensitivity	This region includes a diverse variety of mountains, hills, and some valley terrain.
III-B	510	15.72	15.99	0.2716	Low	Mostly a ranching area	Flat to rolling terrain area found along the northern flanks of the Clover Mountains. Utilized primarily for ranching and grazing, as well as some hunting activity seasonally.
III-B	510	15.99	16.01	0.0209	Moderate	Moderate level of public sensitivity	This region includes a diverse variety of mountains, hills, and some valley terrain.
III-B	510	16.01	16.83	0.8196	Low	Mostly a ranching area	Flat to rolling terrain area found along the northern flanks of the Clover Mountains. Utilized primarily for ranching and grazing, as well as some hunting activity seasonally.
III-B	510	16.83	16.84	0.0157	Moderate	Moderate level of public sensitivity	This region includes a diverse variety of mountains, hills, and some valley terrain.
III-B	510	16.84	17.17	0.3223	Low	Mostly a ranching area	Flat to rolling terrain area found along the northern flanks of the Clover Mountains. Utilized primarily for ranching and grazing, as well as some hunting activity seasonally.
III-B	510	17.17	17.28	0.1148	Moderate	Moderate level of public sensitivity	This region includes a diverse variety of mountains, hills, and some valley terrain.
III-B	510	17.28	20.42	3.1341	Low	Mostly a ranching area	Flat to rolling terrain area found along the northern flanks of the Clover Mountains. Utilized primarily for ranching and grazing, as well as some hunting activity seasonally.
III-B	510	20.42	36.55	16.1361	Moderate	Moderate level of public sensitivity	This region includes a diverse variety of mountains, hills, and some valley terrain.
III-B	510	36.55	42.89	6.3412	Moderate	The road runs through a burn area and remote desert landscape	Backcountry scenic route through highly intact and scenic desert.
III-B	510	42.89	46.70	3.8016	Moderate	Moderate level of public sensitivity	This region includes a diverse variety of mountains, hills, and some valley terrain.
III-B	510	46.70	46.94	0.2497	Moderate	Recreation use is seasonal and dispersed over a large area	The portion of the District Office closest to a major population center (Las Vegas). Located in the southeast corner of the District Office, and including the Delamar Mountains and East Mormon Range.
III-B	510	46.94	46.96	0.0125	Moderate	Moderate level of public sensitivity	This region includes a diverse variety of mountains, hills, and some valley terrain.
III-B	510	46.96	50.45	3.4919	Moderate	Recreation use is seasonal and dispersed over a large area	The portion of the District Office closest to a major population center (Las Vegas). Located in the southeast corner of the District Office, and including the Delamar Mountains and East Mormon Range.
III-B	510	50.45	56.47	6.0207	Moderate	Moderate level of public sensitivity	This region includes a diverse variety of mountains, hills, and some valley terrain.

Table I-2 Sensitivity Levels by Alternative, Segment, and Milepost

Alternative	Segment	From Milepost	To Milepost	Total Miles	Rating	Description	Inventory Narrative
III-B	510	56.47	56.62	0.1471	High	The purpose of the Area of Critical Environmental Concern is for scenic values and tortoise habitat	The Mormon Mesa in its entirety (including the portion in the Southern Nevada District Office) is highly visible from Interstate 15 and communities in the Moapa Valley.
III-B	530	0.00	0.57	0.5712	High	The purpose of the Area of Critical Environmental Concern is for scenic values and tortoise habitat	The Mormon Mesa in its entirety (including the portion in the Southern Nevada District Office) is highly visible from Interstate 15 and communities in the Moapa Valley.
III-B	530	0.57	1.51	0.9435	Low	Not highly valued as places for outdoor recreation	This unit is an amalgamation of valleys in the southeast corner of the Ely District Office including the Tule Desert and Terry Benches areas.
III-B	530	1.51	8.50	6.9895	High	The purpose of the Area of Critical Environmental Concern is for scenic values and tortoise habitat	The Mormon Mesa in its entirety (including the portion in the Southern Nevada District Office) is highly visible from Interstate 15 and communities in the Moapa Valley.
III-B	540	0.00	1.20	1.2016	High	The purpose of the Area of Critical Environmental Concern is for scenic values and tortoise habitat	The Mormon Mesa in its entirety (including the portion in the Southern Nevada District Office) is highly visible from Interstate 15 and communities in the Moapa Valley.
III-B	540	1.20	5.71	4.5123	Low	Infrequently used areas outside of high and moderate rated area offsets and viewsheds	Not Delineated Areas are created by default when moderately and highly sensitive routes and places are mapped with offsets and viewsheds.
III-B	540	5.71	11.46	5.749	Moderate	Primarily used as a transportation corridor. Mormon Mesa is a nice expansive landscape with minimal development	
III-B	540	11.46	16.69	5.224	High	The Old Spanish National Historic Trail is an important remnant of America's history	
III-B	540	16.69	17.44	0.7529	High	Visitors' primary purpose is to enjoy scenic values of the trails	
III-B	540	17.44	20.15	2.7145	High	The Old Spanish National Historic Trail is an important remnant of America's history	
III-B	540	20.40	22.83	2.4277	High	The Old Spanish National Historic Trail is an important remnant of America's history	
III-B	540	22.88	23.17	0.2857	High	The Old Spanish National Historic Trail is an important remnant of America's history	
III-B	540	23.51	25.71	2.197	High	The Old Spanish National Historic Trail is an important remnant of America's history	
III-B	540	39.32	39.63	0.3106	Moderate	Primarily a transportation corridor; area through Dry Lake Valley has been heavily developed for industry	
III-B	590	0.00	0.25	0.25	Moderate	Primarily a transportation corridor; area through Dry Lake Valley has been heavily developed for industry	
III-B	590	0.25	7.06	6.8061	High	The Old Spanish National Historic Trail is an important remnant of America's history	
III-B	600	0.00	5.86	5.855	High	The Old Spanish National Historic Trail is an important remnant of America's history	
III-C	450	0.00	10.01	10.0108	High		
III-C	450	10.09	11.46	1.3698	Moderate		
III-C	460	0.00	30.07	30.0708	Moderate		
III-C	460	30.07	31.63	1.563	Low		

Table I-2 Sensitivity Levels by Alternative, Segment, and Milepost

Alternative	Segment	From Milepost	To Milepost	Total Miles	Rating	Description	Inventory Narrative
III-C	480	0.00	3.19	3.1948	Low		
III-C	480	3.19	6.33	3.1377	Moderate		
III-C	480	6.33	9.06	2.7248	Low		
III-C	480	9.06	30.90	21.8402	Moderate		
III-C	480	30.90	45.11	14.2075	Low	Some small-game and antelope hunting.	
III-C	480	45.11	46.92	1.8142	Low	None.	
III-C	480	46.92	51.31	4.3886	Low	Some small-game and antelope hunting.	
III-C	480	51.31	51.91	0.6045	Low	None.	
III-C	480	51.91	52.56	0.6446	Low	Some small-game and antelope hunting.	
III-C	480	52.56	53.04	0.4857	Low	None.	
III-C	480	53.04	53.78	0.7333	Low	Some small-game and antelope hunting.	
III-C	480	53.78	54.14	0.368	Low	None.	
III-C	480	54.14	55.97	1.8279	Low	Some small-game and antelope hunting.	
III-C	480	55.97	65.14	9.1687	Moderate	The Escalante Expedition of 1776, a failed attempt to establish a trail from Santa Fe to Monterey, recorded Thermo Hot Springs.	
III-C	490	0.00	1.03	1.0319	Moderate	The Escalante Expedition of 1776, a failed attempt to establish a trail from Santa Fe to Monterey, recorded Thermo Hot Springs.	
III-C	490	1.03	13.76	12.7244	Low	Some small-game and antelope hunting.	
III-C	490.05	0.00	33.10	33.1028	Low	Some small-game and antelope hunting.	
III-C	490.05	33.10	33.16	0.06	Low	None.	
III-C	490.05	33.16	34.40	1.2365	Moderate	Most of this trail was traveled by prehistoric Native Americans and today is paved highway or dirt road.	
III-C	490.05	34.40	40.25	5.848	Low	None.	
III-C	490.05	40.25	40.77	0.525	Moderate	None.	
III-C	490.05	40.77	42.37	1.6085	Moderate	Moderately sensitive travel corridor	Travel route connecting the town of Panaca with the Utah border.
III-C	520	0.00	3.33	3.3307	Moderate	Moderately sensitive travel corridor	Travel route connecting the town of Panaca with the Utah border.
III-C	520	3.33	15.46	12.134	Moderate	Moderate level of public sensitivity	This region includes a diverse variety of mountains, hills, and some valley terrain.
III-C	520	15.46	17.67	2.2014	Low	Visually prominent feature, seen form Panaca to Millers Viewpoint	Eroded fingers at the edge of Meadow Valley offer color and visual interest, though not as widely regarded as "scenic" relative to nearby Cathedral Gorge State Park (rating based on BLM guidance).
III-C	520	17.67	24.50	6.8375	Moderate	Scenic views include Schell Range and Wilson Creek Range	Major route through scenic Basin and Range and historic towns.
III-C	520	24.50	25.72	1.2146	Moderate	Moderate level of sensitivity	This region includes both mountain ranges and mixed-vegetation, rolling hill terrain
III-C	520	25.72	25.73	0.0128	Moderate	Scenic views include Schell Range and Wilson Creek Range	Major route through scenic Basin and Range and historic towns.
III-C	520	25.73	26.60	0.8668	Moderate	Moderate level of sensitivity	This region includes both mountain ranges and mixed-vegetation, rolling hill terrain
III-C	520	26.60	26.82	0.225	High	Popular trail for multiple uses	Route includes scenic areas such as North Pahroc Range, Schell Range, Burnt Springs Range, and several large valleys.
III-C	520	26.82	26.90	0.0818	Moderate	Scenic views include Schell Range and Wilson Creek Range	Major route through scenic Basin and Range and historic towns.

Table I-2 Sensitivity Levels by Alternative, Segment, and Milepost

Alternative	Segment	From Milepost	To Milepost	Total Miles	Rating	Description	Inventory Narrative
III-C	520	26.90	27.07	0.1674	Moderate	Moderate level of sensitivity	This region includes both mountain ranges and mixed-vegetation, rolling hill terrain
III-C	520	27.07	27.77	0.693	High	Popular trail for multiple uses	Route includes scenic areas such as North Pahroc Range, Schell Range, Burnt Springs Range, and several large valleys.
III-C	520	27.77	30.07	2.3035	Moderate	Moderate level of sensitivity	This region includes both mountain ranges and mixed-vegetation, rolling hill terrain
III-C	520	30.07	30.19	0.1226	High	Popular trail for multiple uses	Route includes scenic areas such as North Pahroc Range, Schell Range, Burnt Springs Range, and several large valleys.
III-C	520	30.19	30.38	0.1863	Moderate	Moderate level of sensitivity	This region includes both mountain ranges and mixed-vegetation, rolling hill terrain
III-C	520	30.38	31.52	1.1377	High	Popular trail for multiple uses	Route includes scenic areas such as North Pahroc Range, Schell Range, Burnt Springs Range, and several large valleys.
III-C	520	31.52	36.48	4.968	High	Recreation site nestled against the backdrop of the Burnt Springs and Chief Ranges	Unique vegetation community includes presence of Joshua trees. Important access point to Silver State Trail.
III-C	520	36.48	38.59	2.1021	Moderate	Scenic views include Schell Range and Wilson Creek Range	Major route through scenic Basin and Range and historic towns.
III-C	520	38.59	38.98	0.3967	High	Popular trail for multiple uses	Route includes scenic areas such as North Pahroc Range, Schell Range, Burnt Springs Range, and several large valleys.
III-C	520	38.98	39.03	0.0518	Moderate	Scenic views include Schell Range and Wilson Creek Range	Major route through scenic Basin and Range and historic towns.
III-C	520	39.03	45.58	6.5413	High	Popular trail for multiple uses	Route includes scenic areas such as North Pahroc Range, Schell Range, Burnt Springs Range, and several large valleys.
III-C	520	45.57	46.34	0.7648	Moderate	Scenic views include Schell Range and Wilson Creek Range	Major route through scenic Basin and Range and historic towns.
III-C	520	46.34	60.09	13.7527	Low	Not popular for recreation or sightseeing	Wide-open sage valley found west of Caliente along US 93. The southern end of the basin has a large dry lake feature and historic aviation emergency landing site.
III-C	520	60.09	64.25	4.1557	High	Archeological significance	Variety of rock art images at the site.
III-C	520	64.25	65.38	1.1332	Moderate	Moderate sensitivity given the lack of use and no special area designation	In 1962 Neil Armstrong landed an F-104 at the "airstrip" on Dry Lake. An area of the lake formerly designated for emergency Air Force and NASA landings.
III-C	520	65.38	68.22	2.8386	Low	Not popular for recreation or sightseeing	Wide-open sage valley found west of Caliente along US 93. The southern end of the basin has a large dry lake feature and historic aviation emergency landing site.
III-C	520	68.22	69.17	0.9547	Moderate	Rugged and scenic destination; moderately popular	Mountains and hills found west of Dry Lake Valley and Delamar Valley.
III-C	520	69.17	72.60	3.4235	Low	Not highly valued as places for outdoor recreation	This unit is an amalgamation of valleys in the southwest corner of the Ely District Office including Pahranagat Valley and Tikaboo Valley.

Table I-2 Sensitivity Levels by Alternative, Segment, and Milepost

Alternative	Segment	From Milepost	To Milepost	Total Miles	Rating	Description	Inventory Narrative
III-C	520	72.60	72.83	0.2308	Moderate	Scenic views include Schell Range and Wilson Creek Range	Major route through scenic Basin and Range and historic towns.
III-C	520	72.83	73.00	0.1677	Low	Not highly valued as places for outdoor recreation	This unit is an amalgamation of valleys in the southwest corner of the Ely District Office including Pahranagat Valley and Tikaboo Valley.
III-C	520	73.00	97.42	24.4277	Moderate	Scenic views include Schell Range and Wilson Creek Range	Major route through scenic Basin and Range and historic towns.
III-C	520	101.57	120.95	19.3856	Moderate	Major transportation corridor, primarily used for local travel and commerce	
III-C	520	120.95	124.72	3.7718	Low	Infrequently used areas outside of high and moderate rated area offsets and viewsheds	Not Delineated Areas are created by default when moderately and highly sensitive routes and places are mapped with offsets and viewsheds.
III-C	610	0.00	3.46	3.4576	Low	Infrequently used areas outside of high and moderate rated area offsets and viewsheds	Not Delineated Areas are created by default when moderately and highly sensitive routes and places are mapped with offsets and viewsheds.
III-C	610	3.46	6.17	2.7093	Moderate	Major transportation corridor, primarily used for local travel and commerce	
III-C	610	7.02	9.38	2.3571	Moderate	Major transportation corridor, primarily used for local travel and commerce	
III-C	610	9.38	12.58	3.1961	Low	Infrequently used areas outside of high and moderate rated area offsets and viewsheds	Not Delineated Areas are created by default when moderately and highly sensitive routes and places are mapped with offsets and viewsheds.
III-C	610	12.58	16.20	3.6218	Moderate	Primarily a transportation corridor; area through Dry Lake Valley has been heavily developed for industry	
III-C	610	16.91	17.50	0.591	Moderate	Primarily a transportation corridor; area through Dry Lake Valley has been heavily developed for industry	
III-C	610	17.50	17.64	0.1321	High	The Old Spanish National Historic Trail is an important remnant of America's history	
III-C	610	17.64	17.74	0.1089	Moderate	Primarily a transportation corridor; area through Dry Lake Valley has been heavily developed for industry	
III-C	610	17.74	18.01	0.2627	High	The Old Spanish National Historic Trail is an important remnant of America's history	
III-C	610	18.01	18.17	0.1678	Moderate	Primarily a transportation corridor; area through Dry Lake Valley has been heavily developed for industry	
III-C	610	18.17	18.19	0.0186	High	The Old Spanish National Historic Trail is an important remnant of America's history	
III-C	610	18.19	18.29	0.0961	Moderate	Primarily a transportation corridor; area through Dry Lake Valley has been heavily developed for industry	
III-C	610	18.29	18.48	0.1861	Low	Infrequently used areas outside of high and moderate rated area offsets and viewsheds	Not Delineated Areas are created by default when moderately and highly sensitive routes and places are mapped with offsets and viewsheds.
III-C	610	18.48	19.28	0.8075	High	The Old Spanish National Historic Trail is an important remnant of America's history	
Ox Valley East Alternative Variation	503	0.00	6.98	6.9766	Low		
Ox Valley East Alternative Variation	505	0.00	3.39	3.3907	Low		
Ox Valley East Alternative Variation	505	3.39	3.42	0.0296	Moderate		

Table I-2 Sensitivity Levels by Alternative, Segment, and Milepost

Alternative	Segment	From Milepost	To Milepost	Total Miles	Rating	Description	Inventory Narrative
Ox Valley East Alternative Variation	505	3.42	3.48	0.0548	High		
Ox Valley East Alternative Variation	505	3.48	3.53	0.0559	Moderate		
Ox Valley East Alternative Variation	505	3.53	3.59	0.0574	Low		
Ox Valley East Alternative Variation	505	3.59	3.60	0.0165	Moderate		
Ox Valley East Alternative Variation	505	3.60	3.70	0.0914	High		
Ox Valley East Alternative Variation	505	3.70	3.74	0.0449	Moderate		
Ox Valley East Alternative Variation	505	3.74	3.93	0.1876	Low		
Ox Valley East Alternative Variation	505	3.93	3.95	0.0225	Moderate		
Ox Valley East Alternative Variation	505	3.95	4.10	0.1471	Low		
Ox Valley East Alternative Variation	505	4.10	4.14	0.0398	Moderate		
Ox Valley East Alternative Variation	505	4.14	4.15	0.0152	Low		
Ox Valley East Alternative Variation	505	4.15	4.25	0.0948	Moderate		
Ox Valley East Alternative Variation	505	4.25	4.26	0.0098	Low		
Ox Valley East Alternative Variation	505	4.26	4.30	0.0449	High		
Ox Valley East Alternative Variation	505	4.30	4.33	0.0221	Moderate		
Ox Valley East Alternative Variation	505	4.33	4.33	0.0015	High		
Ox Valley East Alternative Variation	505	4.33	4.40	0.0717	Moderate		
Ox Valley East Alternative Variation	505	4.40	4.81	0.409	Low		
Ox Valley East Alternative Variation	505	4.81	4.84	0.0333	Moderate		
Ox Valley East Alternative Variation	505	4.84	4.96	0.1175	Low		
Ox Valley East Alternative Variation	505	4.96	5.06	0.0998	Moderate		
Ox Valley East Alternative Variation	505	5.06	5.09	0.0337	Low		
Ox Valley East Alternative Variation	505	5.09	5.16	0.0669	Moderate		
Ox Valley East Alternative Variation	505	5.16	5.62	0.4581	Low		

Table I-2 Sensitivity Levels by Alternative, Segment, and Milepost

Alternative	Segment	From Milepost	To Milepost	Total Miles	Rating	Description	Inventory Narrative
Ox Valley East Alternative Variation	505	5.62	5.78	0.1654	Moderate		
Ox Valley East Alternative Variation	505	5.78	5.79	0.0063	High		
Ox Valley East Alternative Variation	505	5.79	5.82	0.0295	Moderate		
Ox Valley East Alternative Variation	505	5.82	5.83	0.012	High		
Ox Valley East Alternative Variation	505	5.83	5.86	0.0295	Moderate		
Ox Valley East Alternative Variation	505	5.86	5.87	0.011	High		
Ox Valley East Alternative Variation	505	5.87	6.09	0.222	Moderate		
Ox Valley East Alternative Variation	505	6.09	6.42	0.3273	High		
Ox Valley East Alternative Variation	505	6.42	6.51	0.0853	Moderate		
Ox Valley East Alternative Variation	505	6.51	6.51	0.002	Low		
Ox Valley East Alternative Variation	505	6.51	6.55	0.041	Moderate		
Ox Valley East Alternative Variation	505	6.55	7.21	0.6669	Low		
Ox Valley East Alternative Variation	505	7.21	7.52	0.3096	Moderate		
Ox Valley East Alternative Variation	505	7.52	7.66	0.1344	Low		
Ox Valley East Alternative Variation	505	7.66	7.68	0.0192	Moderate		
Ox Valley East Alternative Variation	505	7.68	8.78	1.1043	Low		
Ox Valley East Alternative Variation	505	8.78	8.83	0.0498	Moderate		
Ox Valley East Alternative Variation	505	8.83	8.94	0.1048	Low		
Ox Valley East Alternative Variation	505	8.94	8.95	0.0129	Moderate		
Ox Valley East Alternative Variation	505	8.95	9.16	0.2072	Low		
Ox Valley East Alternative Variation	505	9.16	9.19	0.0337	Moderate		
Ox Valley East Alternative Variation	501.1	0.00	7.63	7.6307	Low		
Ox Valley East Alternative Variation	501.1	7.63	7.64	0.0117	Moderate		
Ox Valley East Alternative Variation	501.1	7.64	8.23	0.5886	Low		

Table I-2 Sensitivity Levels by Alternative, Segment, and Milepost

Alternative	Segment	From Milepost	To Milepost	Total Miles	Rating	Description	Inventory Narrative
Ox Valley East Alternative Variation	501.1	8.23	8.25	0.0177	Moderate		
Ox Valley East Alternative Variation	501.1	8.25	8.45	0.2047	Low		
Ox Valley East Alternative Variation	501.1	8.45	8.54	0.0851	Moderate		
Ox Valley East Alternative Variation	501.1	8.54	9.31	0.7666	Low		
Ox Valley East Alternative Variation	501.1	9.31	9.33	0.0224	Moderate		
Ox Valley East Alternative Variation	501.1	9.33	12.02	2.6904	Low		
Ox Valley East Alternative Variation	501.1	12.02	12.16	0.1383	Moderate		
Ox Valley East Alternative Variation	501.1	12.16	12.20	0.0458	Low		
Ox Valley East Alternative Variation	501.1	12.20	12.29	0.0908	Moderate		
Ox Valley East Alternative Variation	501.1	12.29	12.40	0.1078	Low		
Ox Valley East Alternative Variation	501.1	12.40	12.51	0.1068	Moderate		
Ox Valley East Alternative Variation	501.1	12.51	12.64	0.1294	Low		
Ox Valley East Alternative Variation	501.1	12.64	12.69	0.0555	Moderate		
Ox Valley East Alternative Variation	501.1	12.69	14.27	1.5813	Low		
Ox Valley East Alternative Variation	501.15	0.00	1.01	1.0074	Low		
Ox Valley East Alternative Variation	501.15	1.01	1.04	0.034	Moderate		
Ox Valley West Alternative Variation	504	0.00	3.57	3.5716	Low		
Ox Valley West Alternative Variation	504	3.57	4.07	0.5029	Low	Some small-game and antelope hunting.	
Ox Valley West Alternative Variation	504	4.07	7.32	3.2435	Low		
Ox Valley West Alternative Variation	505	0.00	3.39	3.3907	Low		
Ox Valley West Alternative Variation	505	3.39	3.42	0.0296	Moderate		
Ox Valley West Alternative Variation	505	3.42	3.48	0.0548	High		
Ox Valley West Alternative Variation	505	3.48	3.53	0.0559	Moderate		
Ox Valley West Alternative Variation	505	3.53	3.59	0.0574	Low		

Table I-2 Sensitivity Levels by Alternative, Segment, and Milepost

Alternative	Segment	From Milepost	To Milepost	Total Miles	Rating	Description	Inventory Narrative
Ox Valley West Alternative Variation	505	3.59	3.60	0.0165	Moderate		
Ox Valley West Alternative Variation	505	3.60	3.70	0.0914	High		
Ox Valley West Alternative Variation	505	3.70	3.74	0.0449	Moderate		
Ox Valley West Alternative Variation	505	3.74	3.93	0.1876	Low		
Ox Valley West Alternative Variation	505	3.93	3.95	0.0225	Moderate		
Ox Valley West Alternative Variation	505	3.95	4.10	0.1471	Low		
Ox Valley West Alternative Variation	505	4.10	4.14	0.0398	Moderate		
Ox Valley West Alternative Variation	505	4.14	4.15	0.0152	Low		
Ox Valley West Alternative Variation	505	4.15	4.25	0.0948	Moderate		
Ox Valley West Alternative Variation	505	4.25	4.26	0.0098	Low		
Ox Valley West Alternative Variation	505	4.26	4.30	0.0449	High		
Ox Valley West Alternative Variation	505	4.30	4.33	0.0221	Moderate		
Ox Valley West Alternative Variation	505	4.33	4.33	0.0015	High		
Ox Valley West Alternative Variation	505	4.33	4.40	0.0717	Moderate		
Ox Valley West Alternative Variation	505	4.40	4.81	0.409	Low		
Ox Valley West Alternative Variation	505	4.81	4.84	0.0333	Moderate		
Ox Valley West Alternative Variation	505	4.84	4.96	0.1175	Low		
Ox Valley West Alternative Variation	505	4.96	5.06	0.0998	Moderate		
Ox Valley West Alternative Variation	505	5.06	5.09	0.0337	Low		
Ox Valley West Alternative Variation	505	5.09	5.16	0.0669	Moderate		
Ox Valley West Alternative Variation	505	5.16	5.62	0.4581	Low		
Ox Valley West Alternative Variation	505	5.62	5.78	0.1654	Moderate		
Ox Valley West Alternative Variation	505	5.78	5.79	0.0063	High		
Ox Valley West Alternative Variation	505	5.79	5.82	0.0295	Moderate		

Table I-2 Sensitivity Levels by Alternative, Segment, and Milepost

Alternative	Segment	From Milepost	To Milepost	Total Miles	Rating	Description	Inventory Narrative
Ox Valley West Alternative Variation	505	5.82	5.83	0.012	High		
Ox Valley West Alternative Variation	505	5.83	5.86	0.0295	Moderate		
Ox Valley West Alternative Variation	505	5.86	5.87	0.011	High		
Ox Valley West Alternative Variation	505	5.87	6.09	0.222	Moderate		
Ox Valley West Alternative Variation	505	6.09	6.42	0.3273	High		
Ox Valley West Alternative Variation	505	6.42	6.51	0.0853	Moderate		
Ox Valley West Alternative Variation	505	6.51	6.51	0.002	Low		
Ox Valley West Alternative Variation	505	6.51	6.55	0.041	Moderate		
Ox Valley West Alternative Variation	505	6.55	7.21	0.6669	Low		
Ox Valley West Alternative Variation	505	7.21	7.52	0.3096	Moderate		
Ox Valley West Alternative Variation	505	7.52	7.66	0.1344	Low		
Ox Valley West Alternative Variation	505	7.66	7.68	0.0192	Moderate		
Ox Valley West Alternative Variation	505	7.68	8.78	1.1043	Low		
Ox Valley West Alternative Variation	505	8.78	8.83	0.0498	Moderate		
Ox Valley West Alternative Variation	505	8.83	8.94	0.1048	Low		
Ox Valley West Alternative Variation	505	8.94	8.95	0.0129	Moderate		
Ox Valley West Alternative Variation	505	8.95	9.16	0.2072	Low		
Ox Valley West Alternative Variation	505	9.16	9.19	0.0337	Moderate		
Ox Valley West Alternative Variation	501.1	0.00	7.63	7.6307	Low		
Ox Valley West Alternative Variation	501.1	7.63	7.64	0.0117	Moderate		
Ox Valley West Alternative Variation	501.1	7.64	8.23	0.5886	Low		
Ox Valley West Alternative Variation	501.1	8.23	8.25	0.0177	Moderate		
Ox Valley West Alternative Variation	501.1	8.25	8.45	0.2047	Low		
Ox Valley West Alternative Variation	501.1	8.45	8.54	0.0851	Moderate		

Table I-2 Sensitivity Levels by Alternative, Segment, and Milepost

Alternative	Segment	From Milepost	To Milepost	Total Miles	Rating	Description	Inventory Narrative
Ox Valley West Alternative Variation	501.1	8.54	9.31	0.7666	Low		
Ox Valley West Alternative Variation	501.1	9.31	9.33	0.0224	Moderate		
Ox Valley West Alternative Variation	501.1	9.33	12.02	2.6904	Low		
Ox Valley West Alternative Variation	501.1	12.02	12.16	0.1383	Moderate		
Ox Valley West Alternative Variation	501.1	12.16	12.20	0.0458	Low		
Ox Valley West Alternative Variation	501.1	12.20	12.29	0.0908	Moderate		
Ox Valley West Alternative Variation	501.1	12.29	12.40	0.1078	Low		
Ox Valley West Alternative Variation	501.1	12.40	12.51	0.1068	Moderate		
Ox Valley West Alternative Variation	501.1	12.51	12.64	0.1294	Low		
Ox Valley West Alternative Variation	501.1	12.64	12.69	0.0555	Moderate		
Ox Valley West Alternative Variation	501.1	12.69	14.27	1.5813	Low		
Ox Valley West Alternative Variation	501.15	0.00	1.01	1.0074	Low		
Ox Valley West Alternative Variation	501.15	1.01	1.04	0.034	Moderate		
Pinto Alternative Variation	506	0.00	4.65	4.6543	Moderate	This unit has a Citizens' Proposed Wilderness Area. It has a proposed high desert trail for OHV use.	
Pinto Alternative Variation	506	4.65	19.00	14.3508	Low		
Pinto Alternative Variation	506	19.01	19.07	0.0615	Moderate		
Pinto Alternative Variation	506	19.07	19.09	0.0205	Low		
Pinto Alternative Variation	506	19.09	19.19	0.1032	Moderate		
Pinto Alternative Variation	506	19.19	19.44	0.2503	Low		
Pinto Alternative Variation	506	19.44	19.73	0.291	Moderate		
Pinto Alternative Variation	506	19.73	19.90	0.1636	Low		
Pinto Alternative Variation	506	19.90	19.95	0.0578	Moderate		
Pinto Alternative Variation	506	19.95	19.96	0.0112	Low		
Pinto Alternative Variation	506	19.96	20.01	0.0418	Moderate		
Pinto Alternative Variation	506	20.01	20.14	0.1292	Low		
Pinto Alternative Variation	506	20.14	20.14	0.0002	Moderate		
Pinto Alternative Variation	506	20.14	20.20	0.0674	Low		
Pinto Alternative Variation	506	20.20	20.20	0.0008	Moderate		
Pinto Alternative Variation	506	20.20	20.28	0.0737	Low		
Pinto Alternative Variation	506	20.28	20.29	0.0119	Moderate		
Pinto Alternative Variation	506	20.29	20.33	0.0397	Low		
Pinto Alternative Variation	506	20.33	20.36	0.0345	Moderate		
Pinto Alternative Variation	506	20.36	20.37	0.0088	Low		
Pinto Alternative Variation	506	20.37	20.49	0.1153	Moderate		

Table I-2 Sensitivity Levels by Alternative, Segment, and Milepost

Alternative	Segment	From Milepost	To Milepost	Total Miles	Rating	Description	Inventory Narrative
Pinto Alternative Variation	506	20.49	20.51	0.0216	Low		
Pinto Alternative Variation	506	20.51	20.61	0.0972	Moderate		
Pinto Alternative Variation	506	20.61	20.62	0.0093	Low		
Pinto Alternative Variation	506	20.62	20.77	0.1586	Moderate		
Pinto Alternative Variation	506	20.77	21.09	0.3144	Low		
Pinto Alternative Variation	506	21.09	21.09	0.0055	Moderate		
Pinto Alternative Variation	506	21.09	21.21	0.1172	Low		
Pinto Alternative Variation	506	21.21	21.24	0.0271	Moderate		
Pinto Alternative Variation	506	21.24	21.27	0.031	Low		
Pinto Alternative Variation	506	21.27	21.29	0.023	Moderate		
Pinto Alternative Variation	506	21.29	21.29	0.001	Low		
Pinto Alternative Variation	506	21.29	21.42	0.13	Moderate		
Pinto Alternative Variation	506	21.42	21.50	0.077	Low		
Pinto Alternative Variation	506	21.50	21.52	0.0226	Moderate		
Pinto Alternative Variation	506	21.52	21.54	0.019	Low		
Pinto Alternative Variation	506	21.54	21.64	0.0976	High		
Pinto Alternative Variation	506	21.64	21.87	0.235	Low		
Pinto Alternative Variation	506	21.87	22.03	0.1601	Moderate		
Pinto Alternative Variation	506	22.03	22.06	0.0254	Low		
Pinto Alternative Variation	506	22.06	22.24	0.184	Moderate		
Pinto Alternative Variation	506	22.24	22.44	0.2005	Low		
Pinto Alternative Variation	506	22.44	22.57	0.1237	Moderate		
Pinto Alternative Variation	506	22.57	22.80	0.2358	Low		
Pinto Alternative Variation	506	22.80	22.89	0.0884	Moderate		
Pinto Alternative Variation	506	22.89	22.99	0.1022	Low		
Pinto Alternative Variation	506	22.99	23.03	0.0356	Moderate		
Pinto Alternative Variation	506	23.03	23.09	0.0642	Low		
Pinto Alternative Variation	506	23.09	23.11	0.0197	Moderate		
Pinto Alternative Variation	506	23.11	23.17	0.0548	Low		
Pinto Alternative Variation	506	23.17	23.20	0.0339	Moderate		
Pinto Alternative Variation	506	23.20	23.22	0.015	Low		
Pinto Alternative Variation	506	23.22	23.45	0.2284	Moderate		
Pinto Alternative Variation	506	23.45	23.46	0.0143	Low		
Pinto Alternative Variation	506	23.46	23.48	0.0177	Moderate		
Pinto Alternative Variation	506	23.48	23.50	0.0223	Low		
Pinto Alternative Variation	506	23.50	23.66	0.1635	Moderate		
Pinto Alternative Variation	506	23.66	23.66	0.0004	Low		
Pinto Alternative Variation	506	23.66	23.66	1E-04	Moderate		
Pinto Alternative Variation	506	23.66	23.74	0.0742	Low		
Pinto Alternative Variation	506	23.74	23.92	0.179	Moderate		
Pinto Alternative Variation	506	23.92	24.01	0.0939	Low		
Pinto Alternative Variation	506	24.01	24.13	0.1215	Moderate		
Pinto Alternative Variation	506	24.13	24.24	0.102	Low		
Pinto Alternative Variation	506	24.24	24.52	0.2821	Moderate		
Pinto Alternative Variation	506	24.52	24.53	0.0123	Low		
Pinto Alternative Variation	506	24.53	24.74	0.2081	Moderate		
Pinto Alternative Variation	506	24.74	24.74	0.0028	Low		
Pinto Alternative Variation	506	24.74	25.11	0.3725	Moderate		
Pinto Alternative Variation	506	25.11	25.26	0.1448	Low		

Table I-2 Sensitivity Levels by Alternative, Segment, and Milepost

Alternative	Segment	From Milepost	To Milepost	Total Miles	Rating	Description	Inventory Narrative
Pinto Alternative Variation	506	25.26	25.40	0.1404	Moderate		
Pinto Alternative Variation	506	25.40	25.41	0.0095	Low		
Pinto Alternative Variation	506	25.41	25.43	0.0187	Moderate		
Pinto Alternative Variation	506	25.43	25.97	0.5449	Low		
Pinto Alternative Variation	506	25.97	26.01	0.0352	Moderate		
Pinto Alternative Variation	506	26.01	26.03	0.0223	Low		
Pinto Alternative Variation	506	26.03	26.12	0.0888	High		
Pinto Alternative Variation	506	26.12	26.37	0.2488	Low		
Pinto Alternative Variation	506	26.37	27.09	0.7186	Moderate		
Pinto Alternative Variation	506	27.09	27.09	0.0043	Low		
Pinto Alternative Variation	506	27.09	27.14	0.0515	Moderate		
Pinto Alternative Variation	506	27.14	28.86	1.7216	Low		
Pinto Alternative Variation	500.05	0.00	3.11	3.1127	Moderate	This unit has a Citizens' Proposed Wilderness Area. It has a proposed high desert trail for OHV use.	
Pinto Alternative Variation	500.05	3.11	7.60	4.4853	Low	Some small-game and antelope hunting.	
Pinto Alternative Variation	500.05	7.60	8.06	0.4579	Low		
Pinto Alternative Variation	500.05	8.06	8.70	0.6398	Low	Some small-game and antelope hunting.	
Pinto Alternative Variation	500.05	8.70	9.08	0.3808	Low		
Pinto Alternative Variation	500.05	9.10	9.20	0.1068	Low	Some small-game and antelope hunting.	
Pinto Alternative Variation	500.05	9.20	9.53	0.3294	Low		
Pinto Alternative Variation	501.1	0.00	7.63	7.6307	Low		
Pinto Alternative Variation	501.1	7.63	7.64	0.0117	Moderate		
Pinto Alternative Variation	501.1	7.64	8.23	0.5886	Low		
Pinto Alternative Variation	501.1	8.23	8.25	0.0177	Moderate		
Pinto Alternative Variation	501.1	8.25	8.45	0.2047	Low		
Pinto Alternative Variation	501.1	8.45	8.54	0.0851	Moderate		
Pinto Alternative Variation	501.1	8.54	9.31	0.7666	Low		
Pinto Alternative Variation	501.1	9.31	9.33	0.0224	Moderate		
Pinto Alternative Variation	501.1	9.33	12.02	2.6904	Low		
Pinto Alternative Variation	501.1	12.02	12.16	0.1383	Moderate		
Pinto Alternative Variation	501.1	12.16	12.20	0.0458	Low		
Pinto Alternative Variation	501.1	12.20	12.29	0.0908	Moderate		
Pinto Alternative Variation	501.1	12.29	12.40	0.1078	Low		
Pinto Alternative Variation	501.1	12.40	12.51	0.1068	Moderate		
Pinto Alternative Variation	501.1	12.51	12.64	0.1294	Low		
Pinto Alternative Variation	501.1	12.64	12.69	0.0555	Moderate		
Pinto Alternative Variation	501.1	12.69	14.27	1.5813	Low		
Avon Alternative Connector	495	0.00	8.00	8.0022	Low	Some small-game and antelope hunting.	
Moapa Alternative Connector	570	0.00	0.57	0.5745	High	An 8-mile-long Byway through Valley of Fire, Nevada's largest and oldest state park, known for dramatic and colorful sandstone	
Moapa Alternative Connector	570	0.57	9.42	8.8462	High	The Old Spanish National Historic Trail is an important remnant of America's history	
Moapa Alternative Connector	570	9.42	9.56	0.1361	Moderate	Primarily a transportation corridor; area through Dry Lake Valley has been heavily developed for industry	
Moapa Alternative Connector	580	0.00	0.38	0.3794	Low	Infrequently used areas outside of high and moderate rated area offsets and viewsheds	Not Delineated Areas are created by default when moderately and highly sensitive routes and places are mapped with offsets and viewsheds.

Table I-2 Sensitivity Levels by Alternative, Segment, and Milepost

Alternative	Segment	From Milepost	To Milepost	Total Miles	Rating	Description	Inventory Narrative
Moapa Alternative Connector	580	0.38	3.25	2.875	Moderate	Primarily a transportation corridor; area through Dry Lake Valley has been heavily developed for industry	
IV-A	620	0.00	2.26	2.256	High	The Old Spanish National Historic Trail is an important remnant of America's history	
IV-A	620	2.26	2.43	0.1768	High	Close proximity to Lake Mead National Recreation Area and Muddy Mountains, Rainbow Gardens ACEC	
IV-A	620	2.43	2.51	0.0749	High	The Old Spanish National Historic Trail is an important remnant of America's history	
IV-A	620	2.51	3.21	0.7006	High	Close proximity to Lake Mead National Recreation Area and Muddy Mountains, Rainbow Gardens ACEC	
IV-A	620	3.21	3.35	0.1374	High	The Old Spanish National Historic Trail is an important remnant of America's history	
IV-A	620	3.35	3.46	0.1108	High	Close proximity to Lake Mead National Recreation Area and Muddy Mountains, Rainbow Gardens ACEC	
IV-A	620	3.46	5.54	2.087	High	The Old Spanish National Historic Trail is an important remnant of America's history	
IV-A	620	5.68	5.91	0.2326	High	The Old Spanish National Historic Trail is an important remnant of America's history	
IV-A	630	0.00	0.30	0.3038	High	The Old Spanish National Historic Trail is an important remnant of America's history	
IV-A	630	0.54	3.53	2.9907	High	Lakeshore Scenic Drive offers the best view of Lake Mead compared to other scenic drives within the area	
IV-A	630	3.53	3.66	0.1303	High	Important route connecting Las Vegas and Lake Mead National Recreation Area	Lake Mead Boulevard is a popular and scenic route.
IV-A	630	3.66	4.34	0.6805	High	Lakeshore Scenic Drive offers the best view of Lake Mead compared to other scenic drives within the area	
IV-A	660	0.00	1.03	1.0296	High	Lakeshore Scenic Drive offers the best view of Lake Mead compared to other scenic drives within the area	
IV-A	660	1.03	2.44	1.4062	High	Important route connecting Las Vegas and Lake Mead National Recreation Area	Lake Mead Boulevard is a popular and scenic route.
IV-A	660	2.44	2.56	0.1232	High	Rainbow Gardens contains unique and highly scenic geologic features; the Great Unconformity is an area of high geologic importance	
IV-A	660	2.56	3.29	0.7317	High	Important route connecting Las Vegas and Lake Mead National Recreation Area	Lake Mead Boulevard is a popular and scenic route.
IV-A	660	3.29	5.35	2.0596	High	Rainbow Gardens contains unique and highly scenic geologic features; the Great Unconformity is an area of high geologic importance	
IV-A	660	5.35	5.86	0.5143	High	Lakeshore Scenic Drive offers the best view of Lake Mead compared to other scenic drives within the area	

Table I-2 Sensitivity Levels by Alternative, Segment, and Milepost

Alternative	Segment	From Milepost	To Milepost	Total Miles	Rating	Description	Inventory Narrative
IV-A	660	7.12	7.59	0.4642	Low	Infrequently used areas outside of high and moderate rated area offsets and viewsheds	Not Delineated Areas are created by default when moderately and highly sensitive routes and places are mapped with offsets and viewsheds.
IV-A	720	0.62	1.14	0.5278	High	Lakeshore Scenic Drive offers the best view of Lake Mead compared to other scenic drives within the area	
IV-A	740	0.00	0.22	0.2203	High	Lakeshore Scenic Drive offers the best view of Lake Mead compared to other scenic drives within the area	
IV-A	740	1.24	3.26	2.0234	High	Lakeshore Scenic Drive offers the best view of Lake Mead compared to other scenic drives within the area	
IV-A	790	1.08	2.53	1.4451	High	Lakeshore Scenic Drive offers the best view of Lake Mead compared to other scenic drives within the area	
IV-A	790	2.53	5.62	3.0986	Low	Infrequently used areas outside of high and moderate rated area offsets and viewsheds	Not Delineated Areas are created by default when moderately and highly sensitive routes and places are mapped with offsets and viewsheds.
IV-A	790	9.89	11.73	1.8423	High	SR 165 is a scenic and popular recreation corridor	
IV-B	620	0.00	2.26	2.256	High	The Old Spanish National Historic Trail is an important remnant of America's history	
IV-B	620	2.26	2.43	0.1768	High	Close proximity to Lake Mead National Recreation Area and Muddy Mountains, Rainbow Gardens ACEC	
IV-B	620	2.43	2.51	0.0749	High	The Old Spanish National Historic Trail is an important remnant of America's history	
IV-B	620	2.51	3.21	0.7006	High	Close proximity to Lake Mead National Recreation Area and Muddy Mountains, Rainbow Gardens ACEC	
IV-B	620	3.21	3.35	0.1374	High	The Old Spanish National Historic Trail is an important remnant of America's history	
IV-B	620	3.35	3.46	0.1108	High	Close proximity to Lake Mead National Recreation Area and Muddy Mountains, Rainbow Gardens ACEC	
IV-B	620	3.46	5.54	2.087	High	The Old Spanish National Historic Trail is an important remnant of America's history	
IV-B	620	5.68	5.91	0.2326	High	The Old Spanish National Historic Trail is an important remnant of America's history	
IV-B	640	0.00	0.15	0.1499	High	The Old Spanish National Historic Trail is an important remnant of America's history	
IV-B	640	1.80	2.07	0.2708	High	Lakeshore Scenic Drive offers the best view of Lake Mead compared to other scenic drives within the area	
IV-B	640	2.70	4.18	1.4775	High	Lakeshore Scenic Drive offers the best view of Lake Mead compared to other scenic drives within the area	
IV-B	670	0.00	0.02	0.0235	High	Lakeshore Scenic Drive offers the best view of Lake Mead compared to other scenic drives within the area	

Table I-2 Sensitivity Levels by Alternative, Segment, and Milepost

Alternative	Segment	From Milepost	To Milepost	Total Miles	Rating	Description	Inventory Narrative
IV-C	620	0.00	2.26	2.256	High	The Old Spanish National Historic Trail is an important remnant of America's history	
IV-C	620	2.26	2.43	0.1768	High	Close proximity to Lake Mead National Recreation Area and Muddy Mountains, Rainbow Gardens ACEC	
IV-C	620	2.43	2.51	0.0749	High	The Old Spanish National Historic Trail is an important remnant of America's history	
IV-C	620	2.51	3.21	0.7006	High	Close proximity to Lake Mead National Recreation Area and Muddy Mountains, Rainbow Gardens ACEC	
IV-C	620	3.21	3.35	0.1374	High	The Old Spanish National Historic Trail is an important remnant of America's history	
IV-C	620	3.35	3.46	0.1108	High	Close proximity to Lake Mead National Recreation Area and Muddy Mountains, Rainbow Gardens ACEC	
IV-C	620	3.46	5.54	2.087	High	The Old Spanish National Historic Trail is an important remnant of America's history	
IV-C	620	5.68	5.91	0.2326	High	The Old Spanish National Historic Trail is an important remnant of America's history	
IV-C	640	0.00	0.15	0.1499	High	The Old Spanish National Historic Trail is an important remnant of America's history	
IV-C	640	1.80	2.07	0.2708	High	Lakeshore Scenic Drive offers the best view of Lake Mead compared to other scenic drives within the area	
IV-C	640	2.70	4.18	1.4775	High	Lakeshore Scenic Drive offers the best view of Lake Mead compared to other scenic drives within the area	
IV-C	670	0.00	0.02	0.0235	High	Lakeshore Scenic Drive offers the best view of Lake Mead compared to other scenic drives within the area	
Marketplace Alternative Variation	810	1.39	1.83	0.4468	Low	Infrequently used areas outside of high and moderate rated area offsets and viewsheds	Not Delineated Areas are created by default when moderately and highly sensitive routes and places are mapped with offsets and viewsheds.
Marketplace Alternative Variation	810	1.98	2.96	0.9763	Low	Infrequently used areas outside of high and moderate rated area offsets and viewsheds	Not Delineated Areas are created by default when moderately and highly sensitive routes and places are mapped with offsets and viewsheds.
Marketplace Alternative Variation	810	3.14	3.52	0.3791	Low	Infrequently used areas outside of high and moderate rated area offsets and viewsheds	Not Delineated Areas are created by default when moderately and highly sensitive routes and places are mapped with offsets and viewsheds.
Marketplace Alternative Variation	810	4.08	4.68	0.6087	High	SR 165 is a scenic and popular recreation corridor	
Marketplace Alternative Variation	810	7.29	7.46	0.1642	High	SR 165 is a scenic and popular recreation corridor	
Sunrise Mountain Alternative Connector	650	0.00	2.57	2.5669	High	Lakeshore Scenic Drive offers the best view of Lake Mead compared to other scenic drives within the area	
Three Kids Mine Alternative Connector	690	2.39	3.00	0.6121	High	Lakeshore Scenic Drive offers the best view of Lake Mead compared to other scenic drives within the area	

Table I-2 Sensitivity Levels by Alternative, Segment, and Milepost

Alternative	Segment	From Milepost	To Milepost	Total Miles	Rating	Description	Inventory Narrative
River Mountain Alternative Connector	730	0.00	0.31	0.3104	High	Lakeshore Scenic Drive offers the best view of Lake Mead compared to other scenic drives within the area	
River Mountain Alternative Connector	730	0.83	2.55	1.7135	High	Lakeshore Scenic Drive offers the best view of Lake Mead compared to other scenic drives within the area	

Table I-3 High Sensitivity Viewers and Distance Zones

Alternative	Segment	From Milepost	To Milepost	Total Length (miles)	Distance
I-A	20	0.00	0.23	0.227	0 - 0.5
I-A	30	0.00	2.62	2.6184	0 - 0.5
I-A	30	2.62	4.23	1.6115	0.5 - 2.5
I-A	30	4.23	4.39	0.1615	0 - 0.5
I-A	30	4.39	5.11	0.7151	0.5 - 2.5
I-A	30	5.11	6.76	1.6537	0 - 0.5
I-A	30	6.76	6.89	0.133	0.5 - 2.5
I-A	30	6.89	8.28	1.3826	0.5 - 2.5
I-A	30	8.28	10.60	2.3236	0 - 0.5
I-A	30	10.60	16.99	6.3902	0.5 - 2.5
I-A	30	16.99	20.20	3.2069	2.5 - 5
I-A	30	20.20	20.89	0.6944	2.5 - 5
I-A	30	20.89	25.06	4.17	0.5 - 2.5
I-A	30	25.06	25.21	0.1456	0.5 - 2.5
I-A	30	25.21	29.80	4.5892	2.5 - 5
I-A	30	29.80	31.85	2.0503	0.5 - 2.5
I-A	30	31.85	32.39	0.5425	0 - 0.5
I-A	40	0.00	0.68	0.6817	0 - 0.5
I-A	40	0.68	3.06	2.378	0.5 - 2.5
I-A	40	3.06	6.47	3.4099	2.5 - 5
I-A	40	6.47	7.01	0.5439	>5
I-A	40	7.01	10.01	2.997	2.5 - 5
I-A	100	0.00	0.01	0.009	2.5 - 5
I-A	100	0.01	5.77	5.7627	0.5 - 2.5
I-A	100	5.77	6.62	0.8521	0.5 - 2.5
I-A	100	6.62	6.97	0.3412	2.5 - 5
I-A	100	6.97	10.65	3.6882	0.5 - 2.5
I-A	100	10.65	10.83	0.1731	2.5 - 5
I-A	100	10.83	15.48	4.651	2.5 - 5
I-A	100	15.48	19.05	3.5769	0.5 - 2.5
I-A	100	19.05	19.13	0.0736	0 - 0.5
I-A	110	0.00	4.03	4.0288	2.5 - 5
I-A	110	4.03	11.53	7.4986	0.5 - 2.5
I-A	110	11.53	12.55	1.0265	0 - 0.5
I-A	110	12.55	14.58	2.0229	0.5 - 2.5
I-A	110	14.58	15.15	0.5768	2.5 - 5
I-A	110.05	0.00	0.15	0.1548	2.5 - 5
I-A	110.05	0.15	2.61	2.4565	0.5 - 2.5
I-A	110.05	2.61	4.12	1.509	2.5 - 5
I-A	120	0.00	4.31	4.3149	2.5 - 5
I-A	120	4.31	6.26	1.945	0.5 - 2.5
I-A	120	6.26	9.75	3.4933	2.5 - 5
I-A	120	9.75	16.18	6.4304	>5
I-A	120	16.18	19.14	2.961	2.5 - 5
I-A	120	19.14	22.93	3.7876	0.5 - 2.5
I-A	180	0.00	0.14	0.1433	0.5 - 2.5
I-A	180	0.14	2.00	1.8564	0 - 0.5
I-A	180	2.00	2.11	0.108	0.5 - 2.5
I-A	180.05	0.00	4.08	4.0793	0.5 - 2.5
I-A	180.05	4.08	4.75	0.668	2.5 - 5
I-A	180.05	4.75	9.09	4.3395	0.5 - 2.5
I-A	180.05	9.09	9.09	0.0009	0.5 - 2.5
I-A	180.05	9.09	9.09	0.001	0.5 - 2.5
I-A	180.05	9.09	9.69	0.6047	0.5 - 2.5
I-A	180.05	9.69	12.33	2.6379	2.5 - 5
I-A	180.05	12.33	13.72	1.3846	>5

Table I-3 High Sensitivity Viewers and Distance Zones

Alternative	Segment	From Milepost	To Milepost	Total Length (miles)	Distance
I-A	180.2	0.00	11.97	11.9655	>5
I-A	180.2	11.97	16.16	4.199	2.5 - 5
I-A	180.2	16.16	17.84	1.6788	0.5 - 2.5
I-A	180.2	17.84	19.19	1.3449	2.5 - 5
I-A	180.2	19.19	26.88	7.6877	0.5 - 2.5
I-A	180.2	26.88	27.70	0.8285	0 - 0.5
I-A	180.2	27.70	28.17	0.4687	0.5 - 2.5
I-A	180.2	28.17	29.33	1.1613	0 - 0.5
I-A	180.2	29.33	29.43	0.0921	0.5 - 2.5
I-A	180.2	29.43	29.63	0.2057	0 - 0.5
I-A	180.2	29.63	32.82	3.1868	0.5 - 2.5
I-A	180.2	32.82	35.04	2.2179	2.5 - 5
I-B	20	0.00	0.23	0.227	0 - 0.5
I-B	30	0.00	2.62	2.6184	0 - 0.5
I-B	30	2.62	4.23	1.6115	0.5 - 2.5
I-B	30	4.23	4.39	0.1615	0 - 0.5
I-B	30	4.39	5.11	0.7151	0.5 - 2.5
I-B	30	5.11	6.76	1.6537	0 - 0.5
I-B	30	6.76	6.89	0.133	0.5 - 2.5
I-B	30	6.89	8.28	1.3826	0.5 - 2.5
I-B	30	8.28	10.60	2.3236	0 - 0.5
I-B	30	10.60	16.99	6.3902	0.5 - 2.5
I-B	30	16.99	20.20	3.2069	2.5 - 5
I-B	30	20.20	20.89	0.6944	2.5 - 5
I-B	30	20.89	25.06	4.17	0.5 - 2.5
I-B	30	25.06	25.21	0.1456	0.5 - 2.5
I-B	30	25.21	29.80	4.5892	2.5 - 5
I-B	30	29.80	31.85	2.0503	0.5 - 2.5
I-B	30	31.85	32.39	0.5425	0 - 0.5
I-B	40	0.00	0.68	0.6817	0 - 0.5
I-B	40	0.68	3.06	2.378	0.5 - 2.5
I-B	40	3.06	6.47	3.4099	2.5 - 5
I-B	40	6.47	7.01	0.5439	>5
I-B	40	7.01	10.01	2.997	2.5 - 5
I-B	50	0.00	5.45	5.4536	2.5 - 5
I-B	60	0.00	2.16	2.1562	2.5 - 5
I-B	60	2.16	2.93	0.7715	>5
I-B	60	2.93	10.65	7.7173	2.5 - 5
I-B	60	10.65	11.31	0.6688	0.5 - 2.5
I-B	60	11.31	12.65	1.3312	0.5 - 2.5
I-B	60	12.65	13.69	1.0472	0 - 0.5
I-B	60	13.69	15.83	2.1355	0.5 - 2.5
I-B	60	15.83	18.35	2.5216	2.5 - 5
I-B	60	18.35	19.31	0.956	>5
I-B	70	0.00	17.63	17.6295	>5
I-B	70	17.63	20.27	2.6438	2.5 - 5
I-B	70	20.27	22.22	1.9462	0.5 - 2.5
I-B	100	0.00	0.01	0.009	2.5 - 5
I-B	100	0.01	5.77	5.7627	0.5 - 2.5
I-B	100	5.77	6.62	0.8521	0.5 - 2.5
I-B	100	6.62	6.97	0.3412	2.5 - 5
I-B	100	6.97	10.65	3.6882	0.5 - 2.5
I-B	100	10.65	10.83	0.1731	2.5 - 5
I-B	100	10.83	15.48	4.651	2.5 - 5
I-B	100	15.48	19.05	3.5769	0.5 - 2.5
I-B	100	19.05	19.13	0.0736	0 - 0.5

Table I-3 High Sensitivity Viewers and Distance Zones

Alternative	Segment	From Milepost	To Milepost	Total Length (miles)	Distance
I-B	180	0.00	0.14	0.1433	0.5 - 2.5
I-B	180	0.14	2.00	1.8564	0 - 0.5
I-B	180	2.00	2.11	0.108	0.5 - 2.5
I-B	180.05	0.00	4.08	4.0793	0.5 - 2.5
I-B	180.05	4.08	4.75	0.668	2.5 - 5
I-B	180.05	4.75	9.09	4.3395	0.5 - 2.5
I-B	180.05	9.09	9.09	0.0009	0.5 - 2.5
I-B	180.05	9.09	9.09	0.001	0.5 - 2.5
I-B	180.05	9.09	9.69	0.6047	0.5 - 2.5
I-B	180.05	9.69	12.33	2.6379	2.5 - 5
I-B	180.05	12.33	13.72	1.3846	>5
I-B	186	0.00	3.69	3.6938	>5
I-B	186	3.69	8.50	4.8102	2.5 - 5
I-B	186	8.50	8.76	0.2547	2.5 - 5
I-B	186	8.76	9.05	0.29	2.5 - 5
I-B	186	9.05	10.65	1.5978	0.5 - 2.5
I-B	186	10.65	12.31	1.6671	0.5 - 2.5
I-B	186	12.31	12.39	0.0723	2.5 - 5
I-B	186	12.39	14.48	2.0923	0.5 - 2.5
I-B	186	14.48	15.26	0.7809	0 - 0.5
I-B	186	15.26	18.37	3.1155	0.5 - 2.5
I-B	186	18.37	22.04	3.67	2.5 - 5
I-B	186	22.04	25.54	3.4928	0.5 - 2.5
I-B	186	25.54	26.69	1.1563	0 - 0.5
I-B	186	26.69	30.29	3.5982	0.5 - 2.5
I-B	186	30.29	30.67	0.3769	2.5 - 5
I-B	186	30.67	33.32	2.6511	2.5 - 5
I-B	186	33.32	33.68	0.3551	2.5 - 5
I-B	190.05	0.00	0.83	0.8306	2.5 - 5
I-C	20	0.00	0.23	0.227	0 - 0.5
I-C	30	0.00	2.62	2.6184	0 - 0.5
I-C	30	2.62	4.23	1.6115	0.5 - 2.5
I-C	30	4.23	4.39	0.1615	0 - 0.5
I-C	30	4.39	5.11	0.7151	0.5 - 2.5
I-C	30	5.11	6.76	1.6537	0 - 0.5
I-C	30	6.76	6.89	0.133	0.5 - 2.5
I-C	30	6.89	8.28	1.3826	0.5 - 2.5
I-C	30	8.28	10.60	2.3236	0 - 0.5
I-C	30	10.60	16.99	6.3902	0.5 - 2.5
I-C	30	16.99	20.20	3.2069	2.5 - 5
I-C	30	20.20	20.89	0.6944	2.5 - 5
I-C	30	20.89	25.06	4.17	0.5 - 2.5
I-C	30	25.06	25.21	0.1456	0.5 - 2.5
I-C	30	25.21	29.80	4.5892	2.5 - 5
I-C	30	29.80	31.85	2.0503	0.5 - 2.5
I-C	30	31.85	32.39	0.5425	0 - 0.5
I-C	100	0.00	0.01	0.009	2.5 - 5
I-C	100	0.01	5.77	5.7627	0.5 - 2.5
I-C	100	5.77	6.62	0.8521	0.5 - 2.5
I-C	100	6.62	6.97	0.3412	2.5 - 5
I-C	100	6.97	10.65	3.6882	0.5 - 2.5
I-C	100	10.65	10.83	0.1731	2.5 - 5
I-C	100	10.83	15.48	4.651	2.5 - 5
I-C	100	15.48	19.05	3.5769	0.5 - 2.5
I-C	100	19.05	19.13	0.0736	0 - 0.5
I-C	130	0.00	1.62	1.622	0 - 0.5

Table I-3 High Sensitivity Viewers and Distance Zones

Alternative	Segment	From Milepost	To Milepost	Total Length (miles)	Distance
I-C	130	1.62	4.33	2.7039	0.5 - 2.5
I-C	130	4.33	7.93	3.6069	0 - 0.5
I-C	130	7.93	9.07	1.1402	0.5 - 2.5
I-C	130	9.07	15.54	6.4663	0 - 0.5
I-C	130	15.54	22.00	6.457	0 - 0.5
I-C	140	0.00	10.93	10.9328	0 - 0.5
I-C	140	10.93	11.04	0.1094	0.5 - 2.5
I-C	140	11.04	12.89	1.8442	0 - 0.5
I-C	140	12.89	13.48	0.5967	0.5 - 2.5
I-C	140	13.48	15.79	2.3062	0 - 0.5
I-C	140	15.79	15.79	0.0008	0.5 - 2.5
I-C	140	15.79	16.42	0.6286	0 - 0.5
I-C	140.05	0.00	1.01	1.009	0 - 0.5
I-C	140.05	1.01	1.78	0.7696	0.5 - 2.5
I-C	140.05	1.78	2.32	0.5398	0 - 0.5
I-C	190	0.00	1.24	1.2359	0 - 0.5
I-C	190	1.24	4.70	3.4602	0.5 - 2.5
I-C	190	4.70	7.46	2.7606	0 - 0.5
I-C	190	7.46	8.65	1.1967	0.5 - 2.5
I-C	190	8.65	9.06	0.4065	0 - 0.5
I-C	190	9.06	12.43	3.3665	0.5 - 2.5
I-C	190	12.43	15.04	2.6111	0.5 - 2.5
I-C	190	15.04	16.29	1.2504	0.5 - 2.5
I-C	190	16.29	16.74	0.4475	2.5 - 5
I-C	190	16.74	21.42	4.6807	0.5 - 2.5
I-C	190	21.42	22.05	0.6341	0 - 0.5
I-C	190	22.05	22.66	0.6073	0.5 - 2.5
I-C	190	22.66	23.88	1.221	0 - 0.5
I-C	190	23.88	26.02	2.1407	0.5 - 2.5
I-C	190	26.02	26.66	0.6382	0 - 0.5
I-C	190	26.66	27.27	0.6078	0.5 - 2.5
I-C	190	27.27	28.17	0.9033	0 - 0.5
I-C	190	28.17	29.00	0.8329	0.5 - 2.5
I-C	190	29.00	31.30	2.3002	0 - 0.5
I-C	190	31.30	31.37	0.0721	0.5 - 2.5
I-C	190	31.37	33.28	1.9103	0 - 0.5
I-C	190	33.28	34.33	1.0418	0.5 - 2.5
I-C	190	34.33	35.18	0.851	0 - 0.5
I-C	190	35.18	39.10	3.9277	0.5 - 2.5
I-C	190	39.10	40.05	0.947	0 - 0.5
I-C	190	40.05	41.98	1.9238	0.5 - 2.5
I-C	190	41.98	43.87	1.8961	0 - 0.5
I-C	190	43.87	45.85	1.9741	0.5 - 2.5
I-C	190	45.85	46.83	0.9876	0 - 0.5
I-C	190	46.83	47.96	1.1246	0.5 - 2.5
I-C	190	47.96	49.23	1.2732	0.5 - 2.5
I-C	190	49.23	52.29	3.0595	0 - 0.5
I-C	190	52.29	56.70	4.4138	0 - 0.5
I-C	190	56.70	56.90	0.1966	0.5 - 2.5
I-C	190	56.90	59.85	2.9442	0 - 0.5
I-C	190	59.85	74.40	14.5596	0.5 - 2.5
I-C	190	74.40	75.74	1.3324	0 - 0.5
I-C	190	75.74	76.43	0.6967	0.5 - 2.5
I-C	190	76.43	78.37	1.94	0 - 0.5
I-C	190	78.37	82.36	3.9824	0.5 - 2.5
I-C	190	82.36	89.01	6.656	2.5 - 5

Table I-3 High Sensitivity Viewers and Distance Zones

Alternative	Segment	From Milepost	To Milepost	Total Length (miles)	Distance
I-C	190	89.01	90.35	1.3379	>5
I-C	190	90.35	92.94	2.5875	2.5 - 5
I-C	190.05	0.00	0.83	0.8306	2.5 - 5
I-D	20	0.00	0.23	0.227	0 - 0.5
I-D	30	0.00	2.62	2.6184	0 - 0.5
I-D	30	2.62	4.23	1.6115	0.5 - 2.5
I-D	30	4.23	4.39	0.1615	0 - 0.5
I-D	30	4.39	5.11	0.7151	0.5 - 2.5
I-D	30	5.11	6.76	1.6537	0 - 0.5
I-D	30	6.76	6.89	0.133	0.5 - 2.5
I-D	30	6.89	8.28	1.3826	0.5 - 2.5
I-D	30	8.28	10.60	2.3236	0 - 0.5
I-D	30	10.60	16.99	6.3902	0.5 - 2.5
I-D	30	16.99	20.20	3.2069	2.5 - 5
I-D	30	20.20	20.89	0.6944	2.5 - 5
I-D	30	20.89	25.06	4.17	0.5 - 2.5
I-D	30	25.06	25.21	0.1456	0.5 - 2.5
I-D	30	25.21	29.80	4.5892	2.5 - 5
I-D	30	29.80	31.85	2.0503	0.5 - 2.5
I-D	30	31.85	32.39	0.5425	0 - 0.5
I-D	40	0.00	0.68	0.6817	0 - 0.5
I-D	40	0.68	3.06	2.378	0.5 - 2.5
I-D	40	3.06	6.47	3.4099	2.5 - 5
I-D	40	6.47	7.01	0.5439	>5
I-D	40	7.01	10.01	2.997	2.5 - 5
I-D	100	0.00	0.01	0.009	2.5 - 5
I-D	100	0.01	5.77	5.7627	0.5 - 2.5
I-D	100	5.77	6.62	0.8521	0.5 - 2.5
I-D	100	6.62	6.97	0.3412	2.5 - 5
I-D	100	6.97	10.65	3.6882	0.5 - 2.5
I-D	100	10.65	10.83	0.1731	2.5 - 5
I-D	100	10.83	15.48	4.651	2.5 - 5
I-D	100	15.48	19.05	3.5769	0.5 - 2.5
I-D	100	19.05	19.13	0.0736	0 - 0.5
I-D	110	0.00	4.03	4.0288	2.5 - 5
I-D	110	4.03	11.53	7.4986	0.5 - 2.5
I-D	110	11.53	12.55	1.0265	0 - 0.5
I-D	110	12.55	14.58	2.0229	0.5 - 2.5
I-D	110	14.58	15.15	0.5768	2.5 - 5
I-D	115	0.00	0.08	0.0754	2.5 - 5
I-D	115	0.08	2.08	2.0023	0.5 - 2.5
I-D	115	2.08	3.22	1.142	0 - 0.5
I-D	115	3.22	7.08	3.8562	0.5 - 2.5
I-D	115.05	0.00	7.42	7.4215	0.5 - 2.5
I-D	115.05	7.42	8.52	1.0953	0 - 0.5
I-D	115.05	8.52	10.90	2.3859	0.5 - 2.5
I-D	115.05	10.90	11.53	0.6289	0 - 0.5
I-D	115.05	11.53	12.58	1.0475	0.5 - 2.5
I-D	115.05	12.58	13.09	0.5147	0 - 0.5
I-D	115.05	13.09	15.82	2.7266	0.5 - 2.5
I-D	115.05	15.82	16.86	1.0424	0 - 0.5
I-D	115.05	16.86	17.73	0.8686	0.5 - 2.5
I-D	115.07	0.00	6.84	6.8409	0.5 - 2.5
I-D	115.07	6.84	9.06	2.2232	0 - 0.5
I-D	115.07	9.06	15.24	6.1715	0.5 - 2.5
I-D	115.07	15.24	17.51	2.2791	0 - 0.5

Table I-3 High Sensitivity Viewers and Distance Zones

Alternative	Segment	From Milepost	To Milepost	Total Length (miles)	Distance
I-D	115.07	17.51	18.35	0.8332	0.5 - 2.5
I-D	115.1	0.00	3.42	3.4166	0.5 - 2.5
I-D	180.05	0.00	4.08	4.0793	0.5 - 2.5
I-D	180.05	4.08	4.75	0.668	2.5 - 5
I-D	180.05	4.75	9.09	4.3395	0.5 - 2.5
I-D	180.05	9.09	9.09	0.0009	0.5 - 2.5
I-D	180.05	9.09	9.09	0.001	0.5 - 2.5
I-D	180.05	9.09	9.69	0.6047	0.5 - 2.5
I-D	180.05	9.69	12.33	2.6379	2.5 - 5
I-D	180.05	12.33	13.72	1.3846	>5
I-D	186	0.00	3.69	3.6938	>5
I-D	186	3.69	8.50	4.8102	2.5 - 5
I-D	186	8.50	8.76	0.2547	2.5 - 5
I-D	186	8.76	9.05	0.29	2.5 - 5
I-D	186	9.05	10.65	1.5978	0.5 - 2.5
I-D	186	10.65	12.31	1.6671	0.5 - 2.5
I-D	186	12.31	12.39	0.0723	2.5 - 5
I-D	186	12.39	14.48	2.0923	0.5 - 2.5
I-D	186	14.48	15.26	0.7809	0 - 0.5
I-D	186	15.26	18.37	3.1155	0.5 - 2.5
I-D	186	18.37	22.04	3.67	2.5 - 5
I-D	186	22.04	25.54	3.4928	0.5 - 2.5
I-D	186	25.54	26.69	1.1563	0 - 0.5
I-D	186	26.69	30.29	3.5982	0.5 - 2.5
I-D	186	30.29	30.67	0.3769	2.5 - 5
I-D	186	30.67	33.32	2.6511	2.5 - 5
I-D	186	33.32	33.68	0.3551	2.5 - 5
I-D	190.05	0.00	0.83	0.8306	2.5 - 5
Tuttle Easement Micro-siting Option 1	101.1	0.00	3.69	3.6938	>5
Tuttle Easement Micro-siting Option 1	101.1	3.69	8.50	4.8102	2.5 - 5
Tuttle Easement Micro-siting Option 1	101.1	8.50	8.76	0.2547	2.5 - 5
Tuttle Easement Micro-siting Option 1	101.1	8.76	9.05	0.29	2.5 - 5
Tuttle Easement Micro-siting Option 1	101.1	9.05	10.65	1.5978	0.5 - 2.5
Tuttle Easement Micro-siting Option 1	101.1	10.65	12.31	1.6671	0.5 - 2.5
Tuttle Easement Micro-siting Option 1	101.1	12.31	12.39	0.0723	2.5 - 5
Tuttle Easement Micro-siting Option 1	101.1	12.39	14.48	2.0923	0.5 - 2.5
Tuttle Easement Micro-siting Option 1	101.1	14.48	15.26	0.7809	0 - 0.5
Tuttle Easement Micro-siting Option 1	101.1	15.26	18.37	3.1155	0.5 - 2.5
Tuttle Easement Micro-siting Option 1	101.1	18.37	22.04	3.67	2.5 - 5
Tuttle Easement Micro-siting Option 1	101.1	22.04	25.54	3.4928	0.5 - 2.5
Tuttle Easement Micro-siting Option 1	101.1	25.54	26.69	1.1563	0 - 0.5
Tuttle Easement Micro-siting Option 1	101.1	26.69	30.29	3.5982	0.5 - 2.5
Tuttle Easement Micro-siting Option 1	101.1	30.29	30.67	0.3769	2.5 - 5
Tuttle Easement Micro-siting Option 1	101.1	30.67	33.32	2.651	2.5 - 5
Tuttle Easement Micro-siting Option 1	101.1	33.32	34.22	0.9032	2.5 - 5
Tuttle Easement Micro-siting Option 1	101.1	34.22	39.59	5.3676	0.5 - 2.5
Tuttle Easement Micro-siting Option 1	101.1	39.59	40.66	1.0701	0.5 - 2.5
Tuttle Easement Micro-siting Option 1	101.1	40.66	45.24	4.5744	0.5 - 2.5
Tuttle Easement Micro-siting Option 1	101.1	45.24	45.25	0.0167	2.5 - 5
Tuttle Easement Micro-siting Option 1	101.1	45.25	49.82	4.5666	2.5 - 5
Tuttle Easement Micro-siting Option 1	101.1	49.82	53.42	3.6017	0.5 - 2.5
Tuttle Easement Micro-siting Option 1	101.1	53.42	53.49	0.0725	0 - 0.5
Tuttle Easement Micro-siting Option 1	100	0.00	0.01	0.009	2.5 - 5
Tuttle Easement Micro-siting Option 1	100	0.01	5.77	5.7627	0.5 - 2.5
Tuttle Easement Micro-siting Option 1	100	5.77	6.62	0.8521	0.5 - 2.5
Tuttle Easement Micro-siting Option 1	100	6.62	6.97	0.3412	2.5 - 5

Table I-3 High Sensitivity Viewers and Distance Zones

Alternative	Segment	From Milepost	To Milepost	Total Length (miles)	Distance
Tuttle Easement Micro-siting Option 1	100	6.97	10.65	3.6882	0.5 - 2.5
Tuttle Easement Micro-siting Option 1	100	10.65	10.83	0.1731	2.5 - 5
Tuttle Easement Micro-siting Option 1	100	10.83	15.48	4.651	2.5 - 5
Tuttle Easement Micro-siting Option 1	100	15.48	19.05	3.5769	0.5 - 2.5
Tuttle Easement Micro-siting Option 1	100	19.05	19.13	0.0736	0 - 0.5
Tuttle Easement Micro-siting Option 1	186	0.00	3.69	3.6938	>5
Tuttle Easement Micro-siting Option 1	186	3.69	8.50	4.8102	2.5 - 5
Tuttle Easement Micro-siting Option 1	186	8.50	8.76	0.2547	2.5 - 5
Tuttle Easement Micro-siting Option 1	186	8.76	9.05	0.29	2.5 - 5
Tuttle Easement Micro-siting Option 1	186	9.05	10.65	1.5978	0.5 - 2.5
Tuttle Easement Micro-siting Option 1	186	10.65	12.31	1.6671	0.5 - 2.5
Tuttle Easement Micro-siting Option 1	186	12.31	12.39	0.0723	2.5 - 5
Tuttle Easement Micro-siting Option 1	186	12.39	14.48	2.0923	0.5 - 2.5
Tuttle Easement Micro-siting Option 1	186	14.48	15.26	0.7809	0 - 0.5
Tuttle Easement Micro-siting Option 1	186	15.26	18.37	3.1155	0.5 - 2.5
Tuttle Easement Micro-siting Option 1	186	18.37	22.04	3.67	2.5 - 5
Tuttle Easement Micro-siting Option 1	186	22.04	25.54	3.4928	0.5 - 2.5
Tuttle Easement Micro-siting Option 1	186	25.54	26.69	1.1563	0 - 0.5
Tuttle Easement Micro-siting Option 1	186	26.69	30.29	3.5982	0.5 - 2.5
Tuttle Easement Micro-siting Option 1	186	30.29	30.67	0.3769	2.5 - 5
Tuttle Easement Micro-siting Option 1	186	30.67	33.32	2.6511	2.5 - 5
Tuttle Easement Micro-siting Option 1	186	33.32	33.68	0.3551	2.5 - 5
Tuttle Easement Micro-siting Option 1	190.05	0.00	0.83	0.8306	2.5 - 5
Tuttle Easement Micro-siting Option 2	101.2	0.00	3.69	3.6938	>5
Tuttle Easement Micro-siting Option 2	101.2	3.69	8.50	4.8102	2.5 - 5
Tuttle Easement Micro-siting Option 2	101.2	8.50	8.76	0.2547	2.5 - 5
Tuttle Easement Micro-siting Option 2	101.2	8.76	9.05	0.29	2.5 - 5
Tuttle Easement Micro-siting Option 2	101.2	9.05	10.65	1.5978	0.5 - 2.5
Tuttle Easement Micro-siting Option 2	101.2	10.65	12.31	1.6671	0.5 - 2.5
Tuttle Easement Micro-siting Option 2	101.2	12.31	12.39	0.0723	2.5 - 5
Tuttle Easement Micro-siting Option 2	101.2	12.39	14.48	2.0923	0.5 - 2.5
Tuttle Easement Micro-siting Option 2	101.2	14.48	15.26	0.7809	0 - 0.5
Tuttle Easement Micro-siting Option 2	101.2	15.26	18.37	3.1155	0.5 - 2.5
Tuttle Easement Micro-siting Option 2	101.2	18.37	22.04	3.67	2.5 - 5
Tuttle Easement Micro-siting Option 2	101.2	22.04	25.54	3.4928	0.5 - 2.5
Tuttle Easement Micro-siting Option 2	101.2	25.54	26.69	1.1563	0 - 0.5
Tuttle Easement Micro-siting Option 2	101.2	26.69	30.29	3.5982	0.5 - 2.5
Tuttle Easement Micro-siting Option 2	101.2	30.29	30.67	0.3769	2.5 - 5
Tuttle Easement Micro-siting Option 2	101.2	30.67	31.18	0.5149	2.5 - 5
Tuttle Easement Micro-siting Option 2	101.2	30.67	31.18	0.515	2.5 - 5
Tuttle Easement Micro-siting Option 2	101.2	31.18	31.18	1E-04	0.5 - 2.5
Tuttle Easement Micro-siting Option 2	101.2	31.18	35.05	3.8653	0.5 - 2.5
Tuttle Easement Micro-siting Option 2	101.2	35.05	36.58	1.5321	0 - 0.5
Tuttle Easement Micro-siting Option 2	101.2	36.58	38.30	1.7168	0.5 - 2.5
Tuttle Easement Micro-siting Option 2	101.2	37.38	38.30	0.9199	0.5 - 2.5
Tuttle Easement Micro-siting Option 2	101.2	38.30	38.98	0.6774	0.5 - 2.5
Tuttle Easement Micro-siting Option 2	101.2	38.98	38.98	0.001	0.5 - 2.5
Tuttle Easement Micro-siting Option 2	101.2	38.98	40.05	1.0701	0.5 - 2.5
Tuttle Easement Micro-siting Option 2	101.2	40.05	44.62	4.5744	0.5 - 2.5
Tuttle Easement Micro-siting Option 2	101.2	44.62	44.64	0.0167	2.5 - 5
Tuttle Easement Micro-siting Option 2	101.2	44.64	49.20	4.5666	2.5 - 5
Tuttle Easement Micro-siting Option 2	101.2	49.20	52.81	3.6017	0.5 - 2.5
Tuttle Easement Micro-siting Option 2	101.2	52.81	52.88	0.0725	0 - 0.5
Tuttle Easement Micro-siting Option 2	100	0.00	0.01	0.009	2.5 - 5
Tuttle Easement Micro-siting Option 2	100	0.01	5.77	5.7627	0.5 - 2.5
Tuttle Easement Micro-siting Option 2	100	5.77	6.62	0.8521	0.5 - 2.5

Table I-3 High Sensitivity Viewers and Distance Zones

Alternative	Segment	From Milepost	To Milepost	Total Length (miles)	Distance
Tuttle Easement Micro-siting Option 2	100	6.62	6.97	0.3412	2.5 - 5
Tuttle Easement Micro-siting Option 2	100	6.97	10.65	3.6882	0.5 - 2.5
Tuttle Easement Micro-siting Option 2	100	10.65	10.83	0.1731	2.5 - 5
Tuttle Easement Micro-siting Option 2	100	10.83	15.48	4.651	2.5 - 5
Tuttle Easement Micro-siting Option 2	100	15.48	19.05	3.5769	0.5 - 2.5
Tuttle Easement Micro-siting Option 2	100	19.05	19.13	0.0736	0 - 0.5
Tuttle Easement Micro-siting Option 2	186	0.00	3.69	3.6938	>5
Tuttle Easement Micro-siting Option 2	186	3.69	8.50	4.8102	2.5 - 5
Tuttle Easement Micro-siting Option 2	186	8.50	8.76	0.2547	2.5 - 5
Tuttle Easement Micro-siting Option 2	186	8.76	9.05	0.29	2.5 - 5
Tuttle Easement Micro-siting Option 2	186	9.05	10.65	1.5978	0.5 - 2.5
Tuttle Easement Micro-siting Option 2	186	10.65	12.31	1.6671	0.5 - 2.5
Tuttle Easement Micro-siting Option 2	186	12.31	12.39	0.0723	2.5 - 5
Tuttle Easement Micro-siting Option 2	186	12.39	14.48	2.0923	0.5 - 2.5
Tuttle Easement Micro-siting Option 2	186	14.48	15.26	0.7809	0 - 0.5
Tuttle Easement Micro-siting Option 2	186	15.26	18.37	3.1155	0.5 - 2.5
Tuttle Easement Micro-siting Option 2	186	18.37	22.04	3.67	2.5 - 5
Tuttle Easement Micro-siting Option 2	186	22.04	25.54	3.4928	0.5 - 2.5
Tuttle Easement Micro-siting Option 2	186	25.54	26.69	1.1563	0 - 0.5
Tuttle Easement Micro-siting Option 2	186	26.69	30.29	3.5982	0.5 - 2.5
Tuttle Easement Micro-siting Option 2	186	30.29	30.67	0.3769	2.5 - 5
Tuttle Easement Micro-siting Option 2	186	30.67	33.32	2.6511	2.5 - 5
Tuttle Easement Micro-siting Option 2	186	33.32	33.68	0.3551	2.5 - 5
Tuttle Easement Micro-siting Option 2	190.05	0.00	0.83	0.8306	2.5 - 5
Tuttle Easement Micro-siting Option 3	101.3	0.00	3.69	3.6938	>5
Tuttle Easement Micro-siting Option 3	101.3	3.69	8.50	4.8102	2.5 - 5
Tuttle Easement Micro-siting Option 3	101.3	8.50	8.76	0.2547	2.5 - 5
Tuttle Easement Micro-siting Option 3	101.3	8.76	9.05	0.29	2.5 - 5
Tuttle Easement Micro-siting Option 3	101.3	9.05	10.65	1.5978	0.5 - 2.5
Tuttle Easement Micro-siting Option 3	101.3	10.65	12.31	1.6671	0.5 - 2.5
Tuttle Easement Micro-siting Option 3	101.3	12.31	12.39	0.0723	2.5 - 5
Tuttle Easement Micro-siting Option 3	101.3	12.39	14.48	2.0923	0.5 - 2.5
Tuttle Easement Micro-siting Option 3	101.3	14.48	15.26	0.7809	0 - 0.5
Tuttle Easement Micro-siting Option 3	101.3	15.26	18.37	3.1155	0.5 - 2.5
Tuttle Easement Micro-siting Option 3	101.3	18.37	22.04	3.67	2.5 - 5
Tuttle Easement Micro-siting Option 3	101.3	22.04	25.54	3.4928	0.5 - 2.5
Tuttle Easement Micro-siting Option 3	101.3	25.54	26.69	1.1563	0 - 0.5
Tuttle Easement Micro-siting Option 3	101.3	26.69	30.29	3.5982	0.5 - 2.5
Tuttle Easement Micro-siting Option 3	101.3	30.29	30.67	0.3769	2.5 - 5
Tuttle Easement Micro-siting Option 3	101.3	30.67	31.18	0.5149	2.5 - 5
Tuttle Easement Micro-siting Option 3	101.3	30.67	31.18	0.515	2.5 - 5
Tuttle Easement Micro-siting Option 3	101.3	31.18	35.02	3.8389	0.5 - 2.5
Tuttle Easement Micro-siting Option 3	101.3	35.02	36.56	1.5364	0 - 0.5
Tuttle Easement Micro-siting Option 3	101.3	36.56	38.30	1.7387	0.5 - 2.5
Tuttle Easement Micro-siting Option 3	101.3	37.38	38.30	0.9199	0.5 - 2.5
Tuttle Easement Micro-siting Option 3	101.3	38.30	38.98	0.6774	0.5 - 2.5
Tuttle Easement Micro-siting Option 3	101.3	38.98	38.98	0.001	0.5 - 2.5
Tuttle Easement Micro-siting Option 3	101.3	38.98	40.05	1.07	0.5 - 2.5
Tuttle Easement Micro-siting Option 3	101.3	40.05	44.62	4.5745	0.5 - 2.5
Tuttle Easement Micro-siting Option 3	101.3	44.62	44.64	0.0167	2.5 - 5
Tuttle Easement Micro-siting Option 3	101.3	44.64	49.20	4.5666	2.5 - 5
Tuttle Easement Micro-siting Option 3	101.3	49.20	52.81	3.6017	0.5 - 2.5
Tuttle Easement Micro-siting Option 3	101.3	52.81	52.88	0.0725	0 - 0.5
Tuttle Easement Micro-siting Option 3	100	0.00	0.01	0.009	2.5 - 5
Tuttle Easement Micro-siting Option 3	100	0.01	5.77	5.7627	0.5 - 2.5
Tuttle Easement Micro-siting Option 3	100	5.77	6.62	0.8521	0.5 - 2.5

Table I-3 High Sensitivity Viewers and Distance Zones

Alternative	Segment	From Milepost	To Milepost	Total Length (miles)	Distance
Tuttle Easement Micro-siting Option 3	100	6.62	6.97	0.3412	2.5 - 5
Tuttle Easement Micro-siting Option 3	100	6.97	10.65	3.6882	0.5 - 2.5
Tuttle Easement Micro-siting Option 3	100	10.65	10.83	0.1731	2.5 - 5
Tuttle Easement Micro-siting Option 3	100	10.83	15.48	4.651	2.5 - 5
Tuttle Easement Micro-siting Option 3	100	15.48	19.05	3.5769	0.5 - 2.5
Tuttle Easement Micro-siting Option 3	100	19.05	19.13	0.0736	0 - 0.5
Tuttle Easement Micro-siting Option 3	186	0.00	3.69	3.6938	>5
Tuttle Easement Micro-siting Option 3	186	3.69	8.50	4.8102	2.5 - 5
Tuttle Easement Micro-siting Option 3	186	8.50	8.76	0.2547	2.5 - 5
Tuttle Easement Micro-siting Option 3	186	8.76	9.05	0.29	2.5 - 5
Tuttle Easement Micro-siting Option 3	186	9.05	10.65	1.5978	0.5 - 2.5
Tuttle Easement Micro-siting Option 3	186	10.65	12.31	1.6671	0.5 - 2.5
Tuttle Easement Micro-siting Option 3	186	12.31	12.39	0.0723	2.5 - 5
Tuttle Easement Micro-siting Option 3	186	12.39	14.48	2.0923	0.5 - 2.5
Tuttle Easement Micro-siting Option 3	186	14.48	15.26	0.7809	0 - 0.5
Tuttle Easement Micro-siting Option 3	186	15.26	18.37	3.1155	0.5 - 2.5
Tuttle Easement Micro-siting Option 3	186	18.37	22.04	3.67	2.5 - 5
Tuttle Easement Micro-siting Option 3	186	22.04	25.54	3.4928	0.5 - 2.5
Tuttle Easement Micro-siting Option 3	186	25.54	26.69	1.1563	0 - 0.5
Tuttle Easement Micro-siting Option 3	186	26.69	30.29	3.5982	0.5 - 2.5
Tuttle Easement Micro-siting Option 3	186	30.29	30.67	0.3769	2.5 - 5
Tuttle Easement Micro-siting Option 3	186	30.67	33.32	2.6511	2.5 - 5
Tuttle Easement Micro-siting Option 3	186	33.32	33.68	0.3551	2.5 - 5
Tuttle Easement Micro-siting Option 3	190.05	0.00	0.83	0.8306	2.5 - 5
Mexican Flats Alternative Connector	150	0.00	1.67	1.6703	0.5 - 2.5
Mexican Flats Alternative Connector	150	1.67	3.59	1.9232	2.5 - 5
Mexican Flats Alternative Connector	150.05	0.00	1.54	1.5381	0 - 0.5
Mexican Flats Alternative Connector	150.05	1.54	2.03	0.4913	0.5 - 2.5
Mexican Flats Alternative Connector	160	0.00	2.26	2.257	2.5 - 5
Mexican Flats Alternative Connector	160	2.26	4.39	2.1379	>5
Baggs Alternative Connector	170	0.00	1.11	1.1088	0 - 0.5
Baggs Alternative Connector	170	1.11	3.02	1.9143	0.5 - 2.5
Baggs Alternative Connector	170.05	0.00	6.95	6.9524	0.5 - 2.5
Baggs Alternative Connector	170.05	6.95	7.79	0.839	2.5 - 5
Baggs Alternative Connector	170.05	7.79	17.33	9.5354	0.5 - 2.5
Baggs Alternative Connector	170.1	0.00	0.46	0.4601	0.5 - 2.5
Baggs Alternative Connector	170.1	0.46	1.84	1.3794	0 - 0.5
Baggs Alternative Connector	170.1	1.84	1.98	0.1394	0.5 - 2.5
Fivemile Point North Alternative Connector	116	0.00	1.49	1.4923	0.5 - 2.5
Fivemile Point North Alternative Connector	116	1.49	3.06	1.5701	0 - 0.5
Fivemile Point South Alternative Connector	117	0.00	2.19	2.1902	0.5 - 2.5
II-A	210	0.00	0.36	0.3603	0 - 0.5
II-A	210	0.36	5.72	5.3591	0.5 - 2.5
II-A	210	5.72	6.26	0.5369	2.5 - 5
II-A	210	6.26	6.44	0.1871	2.5 - 5
II-A	210	6.44	14.48	8.0405	0.5 - 2.5
II-A	210	14.48	18.74	4.2569	0.5 - 2.5
II-A	210	18.74	21.50	2.7587	0.5 - 2.5
II-A	210	21.50	22.45	0.9515	0.5 - 2.5
II-A	210	22.45	23.72	1.2683	0 - 0.5
II-A	210	23.72	25.61	1.8937	0.5 - 2.5
II-A	211	0.00	0.62	0.6155	0.5 - 2.5
II-A	211	0.62	7.03	6.4169	2.5 - 5
II-A	211	7.03	8.29	1.2624	0.5 - 2.5
II-A	212	0.00	3.52	3.5193	0.5 - 2.5
II-A	212	3.52	6.08	2.5595	2.5 - 5

Table I-3 High Sensitivity Viewers and Distance Zones

Alternative	Segment	From Milepost	To Milepost	Total Length (miles)	Distance
II-A	212	6.08	8.50	2.4244	>5
II-A	212	8.50	10.12	1.6164	2.5 - 5
II-A	212	10.12	12.95	2.831	2.5 - 5
II-A	213	0.00	0.81	0.8082	2.5 - 5
II-A	213	0.81	6.93	6.118	0.5 - 2.5
II-A	213	6.93	8.55	1.6236	0 - 0.5
II-A	213	8.55	13.36	4.8089	0.5 - 2.5
II-A	320.05	0.00	8.36	8.3641	0.5 - 2.5
II-A	320.05	8.36	8.99	0.6263	0.5 - 2.5
II-A	320.05	8.99	9.20	0.2081	0 - 0.5
II-A	320.05	9.20	9.52	0.3169	0 - 0.5
II-A	320.05	9.52	10.90	1.3802	0.5 - 2.5
II-A	320.05	10.90	12.32	1.4259	0 - 0.5
II-A	320.05	12.32	13.35	1.0238	0 - 0.5
II-A	320.05	13.35	14.39	1.0415	0.5 - 2.5
II-A	320.05	14.39	23.83	9.443	0 - 0.5
II-A	320.1	0.00	0.43	0.4307	0 - 0.5
II-A	320.1	0.43	0.58	0.1511	0.5 - 2.5
II-A	320.1	0.58	5.19	4.6075	0 - 0.5
II-A	320.1	5.19	6.43	1.2442	0 - 0.5
II-A	320.1	6.43	14.42	7.9892	0.5 - 2.5
II-A	320.1	14.42	16.31	1.8903	0 - 0.5
II-A	320.1	16.31	17.16	0.8492	0.5 - 2.5
II-A	320.1	17.16	18.19	1.0253	0.5 - 2.5
II-A	320.1	18.19	19.06	0.8691	0 - 0.5
II-A	320.1	19.06	25.96	6.908	0.5 - 2.5
II-A	320.1	25.96	27.27	1.3059	0.5 - 2.5
II-A	320.1	27.27	28.89	1.6159	0 - 0.5
II-A	320.1	28.89	32.50	3.6175	0.5 - 2.5
II-A	320.1	32.50	33.36	0.8541	0 - 0.5
II-A	320.1	33.36	33.50	0.1385	0 - 0.5
II-A	320.1	33.50	37.62	4.1283	0.5 - 2.5
II-A	320.1	37.62	38.03	0.4056	0.5 - 2.5
II-A	320.1	38.03	42.91	4.8839	0 - 0.5
II-A	320.1	42.91	43.83	0.9147	0.5 - 2.5
II-A	320.1	43.83	44.84	1.0078	0 - 0.5
II-A	320.1	44.84	46.38	1.5466	0.5 - 2.5
II-A	320.1	46.38	47.40	1.0153	0.5 - 2.5
II-A	320.1	47.40	48.73	1.3333	2.5 - 5
II-A	320.1	48.73	51.36	2.6296	0.5 - 2.5
II-A	320.1	51.36	51.71	0.3521	0 - 0.5
II-A	320.1	51.71	51.72	0.0036	0 - 0.5
II-A	320.1	51.72	53.06	1.3384	0.5 - 2.5
II-A	320.1	53.06	54.07	1.0159	0 - 0.5
II-A	320.1	54.07	54.85	0.7763	0.5 - 2.5
II-A	320.1	54.85	58.14	3.2943	0 - 0.5
II-A	320.1	58.14	71.98	13.8339	0 - 0.5
II-A	320.1	71.98	74.14	2.165	0.5 - 2.5
II-A	320.15	0.00	0.51	0.5113	0.5 - 2.5
II-A	320.15	0.51	6.33	5.8226	0 - 0.5
II-A	320.15	6.33	7.46	1.1307	0.5 - 2.5
II-A	320.15	7.46	8.05	0.5848	0 - 0.5
II-A	320.15	8.05	9.74	1.6879	0.5 - 2.5
II-A	320.15	9.74	11.36	1.627	0 - 0.5
II-A	320.15	11.36	13.46	2.0916	0.5 - 2.5
II-A	320.15	13.46	13.89	0.4345	0 - 0.5

Table I-3 High Sensitivity Viewers and Distance Zones

Alternative	Segment	From Milepost	To Milepost	Total Length (miles)	Distance
II-A	320.15	13.89	14.07	0.1788	0.5 - 2.5
II-A	320.15	14.07	15.52	1.4531	0 - 0.5
II-A	320.15	15.52	20.07	4.547	0.5 - 2.5
II-A	320.15	20.07	20.64	0.5751	0 - 0.5
II-A	320.15	20.64	22.21	1.5678	0 - 0.5
II-A	320.15	22.21	27.55	5.3377	0.5 - 2.5
II-A	320.2	0.00	4.49	4.4859	0.5 - 2.5
II-A	320.2	4.49	7.13	2.6486	0 - 0.5
II-A	340	0.00	0.10	0.102	0 - 0.5
II-A	340	0.10	2.68	2.5763	0.5 - 2.5
II-A	340	2.68	4.57	1.8903	0 - 0.5
II-A	340	4.57	4.73	0.1629	0 - 0.5
II-A	340	4.73	4.94	0.2073	0.5 - 2.5
II-A	340	4.94	7.89	2.953	0 - 0.5
II-A	340	7.89	11.88	3.991	0.5 - 2.5
II-A	340	11.88	12.93	1.0476	0 - 0.5
II-A	340	12.93	14.31	1.3792	0.5 - 2.5
II-A	340	14.31	15.00	0.6938	0 - 0.5
II-A	340	15.00	15.31	0.3026	0 - 0.5
II-A	340	15.31	16.37	1.06	0.5 - 2.5
II-A	340	16.37	17.38	1.0182	0 - 0.5
II-A	340	17.38	19.85	2.4704	0.5 - 2.5
II-A	340	19.85	20.13	0.2728	0 - 0.5
II-A	360	0.00	0.16	0.161	0 - 0.5
II-A	360	0.16	2.28	2.1228	0.5 - 2.5
II-A	360	2.28	4.82	2.5341	2.5 - 5
II-A	360	4.82	18.90	14.0813	>5
II-A	360	18.90	25.83	6.9308	2.5 - 5
II-A	430	0.00	2.84	2.8423	2.5 - 5
II-A	430	2.84	3.86	1.0129	>5
II-A	430	3.86	9.84	5.9825	2.5 - 5
II-A	430	9.84	15.14	5.3011	0.5 - 2.5
II-A	430	15.14	18.15	3.009	0 - 0.5
II-A	430	18.15	18.23	0.0794	0.5 - 2.5
II-B	220.1	0.00	0.76	0.7649	0 - 0.5
II-B	220.1	0.76	2.91	2.1414	0.5 - 2.5
II-B	220.1	2.91	2.92	0.0186	2.5 - 5
II-B	220.1	2.92	5.05	2.1264	0.5 - 2.5
II-B	220.1	5.05	5.83	0.78	0 - 0.5
II-B	220.1	5.83	8.54	2.7092	0.5 - 2.5
II-B	220.1	8.54	8.90	0.3644	0 - 0.5
II-B	220.1	8.90	16.47	7.5606	0.5 - 2.5
II-B	220.1	16.47	18.26	1.7926	0 - 0.5
II-B	220.1	18.26	21.17	2.909	0.5 - 2.5
II-B	220.1	21.17	29.31	8.1389	0.5 - 2.5
II-B	220.1	29.31	29.90	0.5985	2.5 - 5
II-B	220.1	29.90	37.20	7.2944	0.5 - 2.5
II-B	220.1	37.20	38.45	1.2538	0.5 - 2.5
II-B	220.1	38.45	41.02	2.5635	0 - 0.5
II-B	220.1	41.02	45.44	4.4214	0.5 - 2.5
II-B	220.1	45.44	46.01	0.5694	0 - 0.5
II-B	220.1	46.01	49.68	3.6684	0.5 - 2.5
II-B	220.1	49.68	52.55	2.8781	2.5 - 5
II-B	220.1	52.55	62.93	10.3755	>5
II-B	220.1	62.93	67.31	4.3789	2.5 - 5
II-B	220.1	67.31	69.51	2.1982	0.5 - 2.5

Table I-3 High Sensitivity Viewers and Distance Zones

Alternative	Segment	From Milepost	To Milepost	Total Length (miles)	Distance
II-B	220.1	69.51	71.94	2.4374	0 - 0.5
II-B	220.1	71.94	73.53	1.5864	0 - 0.5
II-B	220.1	73.53	76.20	2.6657	0.5 - 2.5
II-B	220.1	76.20	79.74	3.5457	2.5 - 5
II-B	220.1	79.74	80.46	0.723	0.5 - 2.5
II-B	220.1	80.46	82.83	2.3614	0.5 - 2.5
II-B	220.1	82.83	83.81	0.9804	0 - 0.5
II-B	220.1	83.81	84.18	0.3758	0.5 - 2.5
II-B	220.1	84.18	85.47	1.287	0 - 0.5
II-B	220.1	85.47	87.28	1.8095	0.5 - 2.5
II-B	220.1	87.28	93.45	6.1729	0.5 - 2.5
II-B	220.1	93.45	94.53	1.0769	0 - 0.5
II-B	220.1	94.53	107.02	12.4941	0 - 0.5
II-B	220.1	107.02	111.59	4.5692	0.5 - 2.5
II-B	220.1	111.59	115.33	3.7391	0 - 0.5
II-B	220.1	115.33	115.44	0.1059	0.5 - 2.5
II-B	220.1	115.44	115.57	0.1381	0.5 - 2.5
II-B	220.1	115.57	119.48	3.9084	0 - 0.5
II-B	220.1	119.48	131.55	12.0689	0.5 - 2.5
II-B	220.1	131.55	132.67	1.1149	0 - 0.5
II-B	220.1	132.67	132.93	0.2589	0 - 0.5
II-B	220.1	132.93	134.40	1.4699	0.5 - 2.5
II-B	220.1	134.40	134.47	0.0779	0.5 - 2.5
II-B	220.1	134.47	135.77	1.2999	0 - 0.5
II-B	220.1	135.77	137.01	1.2367	0.5 - 2.5
II-B	220.1	137.01	137.48	0.4677	0 - 0.5
II-B	220.1	137.48	138.28	0.7993	0.5 - 2.5
II-B	220.1	138.28	139.65	1.3693	0 - 0.5
II-B	220.1	139.65	140.09	0.4474	0.5 - 2.5
II-B	220.1	140.09	144.06	3.9685	0 - 0.5
II-B	220.1	144.06	146.25	2.1857	0.5 - 2.5
II-B	220.1	146.25	148.00	1.7566	0 - 0.5
II-B	220.1	148.00	150.53	2.5214	0 - 0.5
II-B	220.1	150.53	150.92	0.3913	0.5 - 2.5
II-B	220.1	150.92	153.18	2.2603	0.5 - 2.5
II-B	220.1	155.87	157.02	1.1481	0 - 0.5
II-B	220.1	157.02	160.17	3.1494	0.5 - 2.5
II-B	220.1	160.17	160.32	0.1539	2.5 - 5
II-B	220.1	160.32	161.32	0.9985	0.5 - 2.5
II-B	220.1	161.32	161.84	0.5187	2.5 - 5
II-B	220.1	161.84	165.34	3.5053	0.5 - 2.5
II-B	220.1	165.34	167.71	2.3638	0 - 0.5
II-B	220.1	167.71	168.33	0.6253	0 - 0.5
II-B	220.1	168.33	169.56	1.2232	0.5 - 2.5
II-B	220.1	169.56	170.74	1.1803	0 - 0.5
II-B	220.1	170.74	180.90	10.1668	0 - 0.5
II-B	222.05	0.00	5.87	5.8738	0 - 0.5
II-B	222.05	5.87	20.61	14.7406	0.5 - 2.5
II-B	222.05	20.61	23.13	2.5171	0.5 - 2.5
II-B	222.05	23.13	29.45	6.3175	2.5 - 5
II-B	222.05	29.45	32.09	2.6377	0.5 - 2.5
II-B	222.05	32.09	33.09	1.0015	0 - 0.5
II-B	222.05	33.09	35.32	2.2276	0.5 - 2.5
II-B	222.05	35.32	36.31	0.9966	0 - 0.5
II-B	222.05	36.31	37.92	1.6103	0.5 - 2.5
II-B	222.05	37.92	39.12	1.1971	0 - 0.5

Table I-3 High Sensitivity Viewers and Distance Zones

Alternative	Segment	From Milepost	To Milepost	Total Length (miles)	Distance
II-B	222.05	39.12	41.02	1.9041	0.5 - 2.5
II-B	222.3	0.00	1.71	1.7094	0.5 - 2.5
II-B	222.3	1.71	6.04	4.3309	2.5 - 5
II-B	222.3	6.04	9.46	3.4243	2.5 - 5
II-B	222.3	9.46	9.56	0.0958	2.5 - 5
II-B	222.3	9.56	11.85	2.285	0.5 - 2.5
II-B	222.3	11.85	13.18	1.3335	0 - 0.5
II-B	222.3	13.18	14.81	1.6339	0.5 - 2.5
II-B	222.3	14.81	14.90	0.0824	0 - 0.5
II-B	310	0.00	0.85	0.8508	0 - 0.5
II-B	310	0.85	3.89	3.0369	0.5 - 2.5
II-B	310	3.89	5.30	1.4149	0 - 0.5
II-B	310	5.30	7.81	2.5075	0.5 - 2.5
II-B	310	7.81	8.08	0.2747	0 - 0.5
II-B	310	8.08	11.04	2.9551	0.5 - 2.5
II-B	310	11.04	13.79	2.752	0 - 0.5
II-B	310	13.79	14.84	1.0459	0.5 - 2.5
II-B	310	14.84	17.20	2.3658	0 - 0.5
II-B	310	17.20	18.76	1.5533	0.5 - 2.5
II-B	310	18.76	20.03	1.2686	0 - 0.5
II-B	310	20.03	22.48	2.4583	0.5 - 2.5
II-B	310	22.48	22.59	0.103	2.5 - 5
II-B	310	22.59	25.22	2.6373	0.5 - 2.5
II-B	310	25.22	25.94	0.719	0.5 - 2.5
II-B	310	25.94	28.02	2.0719	0 - 0.5
II-B	310	28.02	28.32	0.3044	0.5 - 2.5
II-B	310	28.32	28.53	0.2142	0 - 0.5
II-B	310	28.53	30.15	1.6135	0 - 0.5
II-B	310	30.15	30.46	0.3155	0 - 0.5
II-B	310	30.46	34.25	3.7829	0.5 - 2.5
II-B	310	34.25	35.10	0.8555	2.5 - 5
II-B	310	35.10	43.02	7.914	0.5 - 2.5
II-B	310	43.02	43.56	0.5462	2.5 - 5
II-B	310	43.56	44.02	0.459	0.5 - 2.5
II-B	310	44.02	46.14	2.1237	0.5 - 2.5
II-B	310	46.14	47.95	1.8105	0 - 0.5
II-B	310	47.95	49.11	1.1536	0 - 0.5
II-B	350	0.00	0.14	0.1443	0 - 0.5
II-B	350	0.14	3.57	3.4233	0.5 - 2.5
II-B	350	3.57	5.21	1.6442	0 - 0.5
II-B	350	5.21	5.23	0.0203	0.5 - 2.5
II-B	350	5.23	5.59	0.358	0 - 0.5
II-B	350	5.59	5.80	0.2118	0.5 - 2.5
II-B	350	5.80	6.99	1.192	0 - 0.5
II-B	350	6.99	14.26	7.2691	0.5 - 2.5
II-B	350	14.26	14.84	0.5726	0 - 0.5
II-B	370	0.00	0.32	0.3213	0 - 0.5
II-B	370	0.32	2.68	2.3606	0.5 - 2.5
II-B	370	2.68	5.23	2.5442	2.5 - 5
II-B	370	5.23	7.81	2.5797	>5
II-B	370	7.81	9.43	1.6277	>5
II-B	370	9.43	12.20	2.7673	2.5 - 5
II-B	370	12.20	14.26	2.0608	0.5 - 2.5
II-B	380	0.00	10.04	10.0449	0.5 - 2.5
II-B	380	10.04	10.51	0.4642	0 - 0.5
II-B	380	10.51	12.77	2.2596	0.5 - 2.5

Table I-3 High Sensitivity Viewers and Distance Zones

Alternative	Segment	From Milepost	To Milepost	Total Length (miles)	Distance
II-B	420	0.00	2.35	2.3546	0.5 - 2.5
II-B	420	2.35	6.66	4.3078	2.5 - 5
II-B	420	6.66	7.50	0.8349	2.5 - 5
II-B	420	7.50	8.15	0.6506	0.5 - 2.5
II-B	440	0.00	9.39	9.3924	0.5 - 2.5
II-C	220.1	0.00	0.76	0.7649	0 - 0.5
II-C	220.1	0.76	2.91	2.1414	0.5 - 2.5
II-C	220.1	2.91	2.92	0.0186	2.5 - 5
II-C	220.1	2.92	5.05	2.1264	0.5 - 2.5
II-C	220.1	5.05	5.83	0.78	0 - 0.5
II-C	220.1	5.83	8.54	2.7092	0.5 - 2.5
II-C	220.1	8.54	8.90	0.3644	0 - 0.5
II-C	220.1	8.90	16.47	7.5606	0.5 - 2.5
II-C	220.1	16.47	18.26	1.7926	0 - 0.5
II-C	220.1	18.26	21.17	2.909	0.5 - 2.5
II-C	220.1	21.17	29.31	8.1389	0.5 - 2.5
II-C	220.1	29.31	29.90	0.5985	2.5 - 5
II-C	220.1	29.90	37.20	7.2944	0.5 - 2.5
II-C	220.1	37.20	38.45	1.2538	0.5 - 2.5
II-C	220.1	38.45	41.02	2.5635	0 - 0.5
II-C	220.1	41.02	45.44	4.4214	0.5 - 2.5
II-C	220.1	45.44	46.01	0.5694	0 - 0.5
II-C	220.1	46.01	49.68	3.6684	0.5 - 2.5
II-C	220.1	49.68	52.55	2.8781	2.5 - 5
II-C	220.1	52.55	62.93	10.3755	>5
II-C	220.1	62.93	67.31	4.3789	2.5 - 5
II-C	220.1	67.31	69.51	2.1982	0.5 - 2.5
II-C	220.1	69.51	71.94	2.4374	0 - 0.5
II-C	220.1	71.94	73.53	1.5864	0 - 0.5
II-C	220.1	73.53	76.20	2.6657	0.5 - 2.5
II-C	220.1	76.20	79.74	3.5457	2.5 - 5
II-C	220.1	79.74	80.46	0.723	0.5 - 2.5
II-C	220.1	80.46	82.83	2.3614	0.5 - 2.5
II-C	220.1	82.83	83.81	0.9804	0 - 0.5
II-C	220.1	83.81	84.18	0.3758	0.5 - 2.5
II-C	220.1	84.18	85.47	1.287	0 - 0.5
II-C	220.1	85.47	87.28	1.8095	0.5 - 2.5
II-C	220.1	87.28	93.45	6.1729	0.5 - 2.5
II-C	220.1	93.45	94.53	1.0769	0 - 0.5
II-C	220.1	94.53	107.02	12.4941	0 - 0.5
II-C	220.1	107.02	111.59	4.5692	0.5 - 2.5
II-C	220.1	111.59	115.33	3.7391	0 - 0.5
II-C	220.1	115.33	115.44	0.1059	0.5 - 2.5
II-C	220.1	115.44	115.57	0.1381	0.5 - 2.5
II-C	220.1	115.57	119.48	3.9084	0 - 0.5
II-C	220.1	119.48	131.55	12.0689	0.5 - 2.5
II-C	220.1	131.55	132.67	1.1149	0 - 0.5
II-C	220.1	132.67	132.93	0.2589	0 - 0.5
II-C	220.1	132.93	134.40	1.4699	0.5 - 2.5
II-C	220.1	134.40	134.47	0.0779	0.5 - 2.5
II-C	220.1	134.47	135.77	1.2999	0 - 0.5
II-C	220.1	135.77	137.01	1.2367	0.5 - 2.5
II-C	220.1	137.01	137.48	0.4677	0 - 0.5
II-C	220.1	137.48	138.28	0.7993	0.5 - 2.5
II-C	220.1	138.28	139.65	1.3693	0 - 0.5
II-C	220.1	139.65	140.09	0.4474	0.5 - 2.5

Table I-3 High Sensitivity Viewers and Distance Zones

Alternative	Segment	From Milepost	To Milepost	Total Length (miles)	Distance
II-C	220.1	140.09	144.06	3.9685	0 - 0.5
II-C	220.1	144.06	146.25	2.1857	0.5 - 2.5
II-C	220.1	146.25	148.00	1.7566	0 - 0.5
II-C	220.1	148.00	150.53	2.5214	0 - 0.5
II-C	220.1	150.53	150.92	0.3913	0.5 - 2.5
II-C	220.1	150.92	153.18	2.2603	0.5 - 2.5
II-C	220.1	155.87	157.02	1.1481	0 - 0.5
II-C	220.1	157.02	160.17	3.1494	0.5 - 2.5
II-C	220.1	160.17	160.32	0.1539	2.5 - 5
II-C	220.1	160.32	161.32	0.9985	0.5 - 2.5
II-C	220.1	161.32	161.84	0.5187	2.5 - 5
II-C	220.1	161.84	165.34	3.5053	0.5 - 2.5
II-C	220.1	165.34	167.71	2.3638	0 - 0.5
II-C	220.1	167.71	168.33	0.6253	0 - 0.5
II-C	220.1	168.33	169.56	1.2232	0.5 - 2.5
II-C	220.1	169.56	170.74	1.1803	0 - 0.5
II-C	220.1	170.74	180.90	10.1668	0 - 0.5
II-C	225.2	0.00	0.25	0.252	0 - 0.5
II-C	225.2	0.25	2.44	2.1923	0.5 - 2.5
II-C	225.2	2.44	6.73	4.2841	2.5 - 5
II-C	225.2	6.73	10.20	3.4732	0.5 - 2.5
II-C	225.2	10.20	13.70	3.4934	2.5 - 5
II-C	225.2	13.70	15.85	2.1553	0.5 - 2.5
II-C	225.2	15.85	16.80	0.9474	0.5 - 2.5
II-C	225.2	16.80	23.05	6.2509	0.5 - 2.5
II-C	225.2	23.05	23.27	0.2214	0 - 0.5
II-C	225.2	23.27	26.04	2.7656	0 - 0.5
II-C	225.2	26.04	32.83	6.7962	0.5 - 2.5
II-C	225.2	32.83	35.07	2.2383	0.5 - 2.5
II-C	225.2	35.07	38.07	2.9985	0 - 0.5
II-C	330.1	0.00	0.98	0.982	0 - 0.5
II-C	330.1	0.98	1.24	0.2537	0.5 - 2.5
II-C	330.1	1.24	3.13	1.8986	0.5 - 2.5
II-C	330.1	3.13	5.49	2.3526	0.5 - 2.5
II-C	330.1	5.49	7.68	2.1904	0.5 - 2.5
II-C	330.1	7.68	8.93	1.2526	0 - 0.5
II-C	330.1	8.93	12.49	3.5561	0.5 - 2.5
II-C	330.1	12.49	14.26	1.7692	0 - 0.5
II-C	330.1	14.26	15.16	0.9086	0.5 - 2.5
II-C	330.1	15.16	16.71	1.5474	0 - 0.5
II-C	330.1	16.71	19.95	3.2407	0.5 - 2.5
II-C	330.1	19.95	20.72	0.765	0.5 - 2.5
II-C	330.1	20.72	21.74	1.028	0 - 0.5
II-C	330.1	21.74	22.14	0.3993	0.5 - 2.5
II-C	330.1	22.14	22.70	0.5579	0 - 0.5
II-C	330.1	22.70	27.75	5.0466	0.5 - 2.5
II-C	330.1	27.75	29.11	1.3636	0 - 0.5
II-C	330.1	29.11	29.93	0.818	0 - 0.5
II-C	330.1	29.93	35.34	5.4089	0.5 - 2.5
II-C	330.1	35.34	39.92	4.5834	2.5 - 5
II-C	330.1	39.92	46.98	7.0553	2.5 - 5
II-C	330.1	46.98	51.65	4.67	0.5 - 2.5
II-C	330.1	51.65	54.96	3.3102	2.5 - 5
II-C	330.1	54.96	60.83	5.8698	0.5 - 2.5
II-C	330.1	60.83	61.87	1.0386	0 - 0.5
II-C	330.1	61.87	64.04	2.1728	0.5 - 2.5

Table I-3 High Sensitivity Viewers and Distance Zones

Alternative	Segment	From Milepost	To Milepost	Total Length (miles)	Distance
II-C	330.1	64.04	67.48	3.4412	2.5 - 5
II-C	330.1	67.48	67.97	0.4893	2.5 - 5
II-C	330.1	67.97	70.20	2.2255	0.5 - 2.5
II-C	330.1	70.20	74.19	3.9929	0 - 0.5
II-C	330.1	74.19	74.37	0.1851	0.5 - 2.5
II-C	330.1	74.37	82.82	8.4448	0.5 - 2.5
II-C	330.1	82.82	84.66	1.838	0.5 - 2.5
II-C	330.1	84.66	84.97	0.3148	0 - 0.5
II-C	330.1	84.97	89.52	4.5517	0.5 - 2.5
II-C	330.1	89.52	93.45	3.9303	0 - 0.5
II-C	330.1	93.45	93.57	0.1174	0 - 0.5
II-C	330.1	93.57	97.32	3.7511	0.5 - 2.5
II-C	330.1	97.32	98.08	0.7544	0 - 0.5
II-C	330.1	98.08	99.25	1.1711	0.5 - 2.5
II-C	410	0.00	1.45	1.4538	0.5 - 2.5
II-C	410	1.45	2.80	1.3462	0 - 0.5
II-C	410	2.80	14.33	11.5295	0.5 - 2.5
II-C	410	14.33	15.01	0.6772	0 - 0.5
II-C	410	15.01	26.37	11.3642	0.5 - 2.5
II-C	410	26.37	35.18	8.8139	2.5 - 5
II-C	410	35.18	37.19	2.009	0.5 - 2.5
II-C	440	0.00	9.39	9.3924	0.5 - 2.5
II-D	210	0.00	0.36	0.3603	0 - 0.5
II-D	210	0.36	5.72	5.3591	0.5 - 2.5
II-D	210	5.72	6.26	0.5369	2.5 - 5
II-D	210	6.26	6.44	0.1871	2.5 - 5
II-D	210	6.44	14.48	8.0405	0.5 - 2.5
II-D	210	14.48	18.74	4.2569	0.5 - 2.5
II-D	210	18.74	21.50	2.7587	0.5 - 2.5
II-D	210	21.50	22.45	0.9515	0.5 - 2.5
II-D	210	22.45	23.72	1.2683	0 - 0.5
II-D	210	23.72	25.61	1.8937	0.5 - 2.5
II-D	214	0.00	0.86	0.8558	0.5 - 2.5
II-D	214	0.86	4.16	3.3029	2.5 - 5
II-D	214	4.16	7.55	3.3941	0.5 - 2.5
II-D	214	7.55	8.84	1.283	2.5 - 5
II-D	214	8.84	10.00	1.1597	0.5 - 2.5
II-D	215	0.00	0.88	0.883	0.5 - 2.5
II-D	215	0.88	1.89	1.0041	0 - 0.5
II-D	215	1.89	3.89	2.0075	0.5 - 2.5
II-D	215	3.89	6.44	2.5456	2.5 - 5
II-D	215	6.44	8.15	1.7106	>5
II-D	217.01	0.00	7.45	7.4451	>5
II-D	217.01	7.45	23.01	15.5605	>5
II-D	217.01	23.01	24.21	1.2031	2.5 - 5
II-D	217.01	24.21	28.92	4.711	>5
II-D	217.01	28.92	32.92	3.9983	2.5 - 5
II-D	217.01	32.92	37.00	4.0866	0.5 - 2.5
II-D	217.01	37.00	37.38	0.3773	0 - 0.5
II-D	217.01	37.38	38.93	1.5456	0 - 0.5
II-D	217.01	38.93	39.91	0.9843	0.5 - 2.5
II-D	217.01	39.91	40.75	0.834	0 - 0.5
II-D	217.01	40.75	43.62	2.8703	0.5 - 2.5
II-D	217.01	43.62	50.37	6.7496	2.5 - 5
II-D	217.01	50.37	50.76	0.3939	0.5 - 2.5
II-D	217.01	50.76	51.62	0.8606	2.5 - 5

Table I-3 High Sensitivity Viewers and Distance Zones

Alternative	Segment	From Milepost	To Milepost	Total Length (miles)	Distance
II-D	217.01	51.62	55.33	3.7122	0.5 - 2.5
II-D	217.01	55.33	55.90	0.5673	0 - 0.5
II-D	217.01	55.90	56.45	0.5477	0.5 - 2.5
II-D	217.01	56.45	58.62	2.1698	0 - 0.5
II-D	217.01	58.62	60.47	1.8543	0.5 - 2.5
II-D	217.01	60.47	62.19	1.7187	0 - 0.5
II-D	217.01	62.19	65.79	3.5985	0.5 - 2.5
II-D	217.01	65.79	73.49	7.7012	0 - 0.5
II-D	217.01	73.49	78.84	5.3495	0.5 - 2.5
II-D	217.02	0.00	3.38	3.3796	0.5 - 2.5
II-D	217.02	3.38	3.87	0.493	0 - 0.5
II-D	217.02	3.87	5.62	1.7481	0.5 - 2.5
II-D	217.02	5.62	6.60	0.9814	0 - 0.5
II-D	217.02	6.60	16.00	9.3954	0.5 - 2.5
II-D	217.1	0.00	2.75	2.7546	0.5 - 2.5
II-D	217.1	2.75	2.83	0.076	0 - 0.5
II-D	217.1	2.83	8.40	5.5648	0 - 0.5
II-D	217.1	8.40	8.91	0.5131	0.5 - 2.5
II-D	217.1	8.91	9.51	0.5982	0 - 0.5
II-D	217.1	9.51	11.90	2.3966	0 - 0.5
II-D	217.1	11.90	14.49	2.5909	0.5 - 2.5
II-D	217.1	14.49	16.14	1.6464	2.5 - 5
II-D	217.1	16.14	18.52	2.3744	2.5 - 5
II-D	217.1	18.52	19.09	0.5776	>5
II-D	217.1	19.09	21.12	2.0314	2.5 - 5
II-D	217.15	0.00	0.75	0.7544	2.5 - 5
II-D	217.15	0.75	1.49	0.7378	0.5 - 2.5
II-D	217.15	1.49	5.98	4.4869	0.5 - 2.5
II-D	217.15	5.98	7.04	1.065	0 - 0.5
II-D	217.15	7.04	10.85	3.8009	0.5 - 2.5
II-D	217.15	10.85	11.96	1.114	0 - 0.5
II-D	217.15	11.96	15.25	3.2919	0.5 - 2.5
II-D	217.15	15.25	22.25	6.9942	0 - 0.5
II-D	217.15	22.25	22.97	0.7255	0.5 - 2.5
II-D	217.15	22.97	24.83	1.8605	0 - 0.5
II-D	217.15	24.83	25.12	0.2848	0.5 - 2.5
II-D	217.15	25.12	27.04	1.9205	0 - 0.5
II-D	217.15	27.04	30.92	3.8872	0.5 - 2.5
II-D	217.15	30.92	35.36	4.4342	2.5 - 5
II-D	217.15	35.36	35.96	0.6048	0.5 - 2.5
II-D	320.2	0.00	4.49	4.4859	0.5 - 2.5
II-D	320.2	4.49	7.13	2.6486	0 - 0.5
II-D	350	0.00	0.14	0.1443	0 - 0.5
II-D	350	0.14	3.57	3.4233	0.5 - 2.5
II-D	350	3.57	5.21	1.6442	0 - 0.5
II-D	350	5.21	5.23	0.0203	0.5 - 2.5
II-D	350	5.23	5.59	0.358	0 - 0.5
II-D	350	5.59	5.80	0.2118	0.5 - 2.5
II-D	350	5.80	6.99	1.192	0 - 0.5
II-D	350	6.99	14.26	7.2691	0.5 - 2.5
II-D	350	14.26	14.84	0.5726	0 - 0.5
II-D	360	0.00	0.16	0.161	0 - 0.5
II-D	360	0.16	2.28	2.1228	0.5 - 2.5
II-D	360	2.28	4.82	2.5341	2.5 - 5
II-D	360	4.82	18.90	14.0813	>5
II-D	360	18.90	25.83	6.9308	2.5 - 5

Table I-3 High Sensitivity Viewers and Distance Zones

Alternative	Segment	From Milepost	To Milepost	Total Length (miles)	Distance
II-D	430	0.00	2.84	2.8423	2.5 - 5
II-D	430	2.84	3.86	1.0129	>5
II-D	430	3.86	9.84	5.9825	2.5 - 5
II-D	430	9.84	15.14	5.3011	0.5 - 2.5
II-D	430	15.14	18.15	3.009	0 - 0.5
II-D	430	18.15	18.23	0.0794	0.5 - 2.5
II-E	210	0.00	0.36	0.3603	0 - 0.5
II-E	210	0.36	5.72	5.3591	0.5 - 2.5
II-E	210	5.72	6.26	0.5369	2.5 - 5
II-E	210	6.26	6.44	0.1871	2.5 - 5
II-E	210	6.44	14.48	8.0405	0.5 - 2.5
II-E	210	14.48	18.74	4.2569	0.5 - 2.5
II-E	210	18.74	21.50	2.7587	0.5 - 2.5
II-E	210	21.50	22.45	0.9515	0.5 - 2.5
II-E	210	22.45	23.72	1.2683	0 - 0.5
II-E	210	23.72	25.61	1.8937	0.5 - 2.5
II-E	213	0.00	0.81	0.8082	2.5 - 5
II-E	213	0.81	6.93	6.118	0.5 - 2.5
II-E	213	6.93	8.55	1.6236	0 - 0.5
II-E	213	8.55	13.36	4.8089	0.5 - 2.5
II-E	214	0.00	0.86	0.8558	0.5 - 2.5
II-E	214	0.86	4.16	3.3029	2.5 - 5
II-E	214	4.16	7.55	3.3941	0.5 - 2.5
II-E	214	7.55	8.84	1.283	2.5 - 5
II-E	214	8.84	10.00	1.1597	0.5 - 2.5
II-E	215	0.00	0.88	0.883	0.5 - 2.5
II-E	215	0.88	1.89	1.0041	0 - 0.5
II-E	215	1.89	3.89	2.0075	0.5 - 2.5
II-E	215	3.89	6.44	2.5456	2.5 - 5
II-E	215	6.44	8.15	1.7106	>5
II-E	215.05	0.00	5.05	5.0503	>5
II-E	215.05	5.05	6.88	1.8248	2.5 - 5
II-E	217.051	0.00	0.41	0.4148	0.5 - 2.5
II-E	217.051	0.41	2.42	2.0025	0 - 0.5
II-E	217.051	2.42	8.38	5.9622	0.5 - 2.5
II-E	217.051	8.38	10.29	1.913	2.5 - 5
II-E	217.051	10.29	12.79	2.5014	0.5 - 2.5
II-E	217.051	12.79	14.98	2.1879	0.5 - 2.5
II-E	217.051	14.98	16.68	1.7018	0 - 0.5
II-E	217.051	16.68	17.70	1.0123	0.5 - 2.5
II-E	217.051	17.70	18.50	0.7997	0 - 0.5
II-E	217.051	18.50	19.87	1.3747	0.5 - 2.5
II-E	217.051	19.87	21.21	1.3399	0 - 0.5
II-E	217.052	0.00	1.22	1.2225	0 - 0.5
II-E	217.052	1.22	1.40	0.1763	0 - 0.5
II-E	217.052	1.40	1.63	0.23	0.5 - 2.5
II-E	217.052	1.63	3.49	1.8583	0 - 0.5
II-E	217.052	3.49	3.69	0.2025	0.5 - 2.5
II-E	217.052	3.69	5.95	2.2628	0 - 0.5
II-E	217.052	5.95	5.99	0.0368	0 - 0.5
II-E	217.052	5.99	6.57	0.5818	0.5 - 2.5
II-E	217.052	6.57	8.00	1.4294	0 - 0.5
II-E	217.052	8.00	8.30	0.3031	0.5 - 2.5
II-E	217.052	8.30	14.39	6.0853	0 - 0.5
II-E	217.052	14.39	16.47	2.0816	0.5 - 2.5
II-E	320.05	0.00	8.36	8.3641	0.5 - 2.5

Table I-3 High Sensitivity Viewers and Distance Zones

Alternative	Segment	From Milepost	To Milepost	Total Length (miles)	Distance
II-E	320.05	8.36	8.99	0.6263	0.5 - 2.5
II-E	320.05	8.99	9.20	0.2081	0 - 0.5
II-E	320.05	9.20	9.52	0.3169	0 - 0.5
II-E	320.05	9.52	10.90	1.3802	0.5 - 2.5
II-E	320.05	10.90	12.32	1.4259	0 - 0.5
II-E	320.05	12.32	13.35	1.0238	0 - 0.5
II-E	320.05	13.35	14.39	1.0415	0.5 - 2.5
II-E	320.05	14.39	23.83	9.443	0 - 0.5
II-E	320.15	0.00	0.51	0.5113	0.5 - 2.5
II-E	320.15	0.51	6.33	5.8226	0 - 0.5
II-E	320.15	6.33	7.46	1.1307	0.5 - 2.5
II-E	320.15	7.46	8.05	0.5848	0 - 0.5
II-E	320.15	8.05	9.74	1.6879	0.5 - 2.5
II-E	320.15	9.74	11.36	1.627	0 - 0.5
II-E	320.15	11.36	13.46	2.0916	0.5 - 2.5
II-E	320.15	13.46	13.89	0.4345	0 - 0.5
II-E	320.15	13.89	14.07	0.1788	0.5 - 2.5
II-E	320.15	14.07	15.52	1.4531	0 - 0.5
II-E	320.15	15.52	20.07	4.547	0.5 - 2.5
II-E	320.15	20.07	20.64	0.5751	0 - 0.5
II-E	320.15	20.64	22.21	1.5678	0 - 0.5
II-E	320.15	22.21	27.55	5.3377	0.5 - 2.5
II-E	320.2	0.00	4.49	4.4859	0.5 - 2.5
II-E	320.2	4.49	7.13	2.6486	0 - 0.5
II-E	325.1	0.00	2.33	2.3302	0 - 0.5
II-E	325.1	2.33	2.86	0.5274	0.5 - 2.5
II-E	325.1	2.86	3.82	0.9645	0 - 0.5
II-E	325.1	3.82	3.88	0.0554	0.5 - 2.5
II-E	325.1	3.88	5.31	1.4336	0 - 0.5
II-E	325.1	5.31	6.93	1.6151	0.5 - 2.5
II-E	325.1	6.93	10.33	3.4066	0 - 0.5
II-E	325.1	10.33	18.04	7.7101	0.5 - 2.5
II-E	325.1	18.04	18.51	0.463	2.5 - 5
II-E	325.1	18.51	21.95	3.444	2.5 - 5
II-E	325.1	21.95	24.75	2.8033	0.5 - 2.5
II-E	325.1	24.75	38.87	14.1137	0 - 0.5
II-E	325.1	38.87	39.42	0.5565	0.5 - 2.5
II-E	325.1	39.42	43.10	3.6721	0 - 0.5
II-E	325.2	0.00	1.09	1.0852	0 - 0.5
II-E	325.2	1.09	4.09	3.0089	0.5 - 2.5
II-E	350	0.00	0.14	0.1443	0 - 0.5
II-E	350	0.14	3.57	3.4233	0.5 - 2.5
II-E	350	3.57	5.21	1.6442	0 - 0.5
II-E	350	5.21	5.23	0.0203	0.5 - 2.5
II-E	350	5.23	5.59	0.358	0 - 0.5
II-E	350	5.59	5.80	0.2118	0.5 - 2.5
II-E	350	5.80	6.99	1.192	0 - 0.5
II-E	350	6.99	14.26	7.2691	0.5 - 2.5
II-E	350	14.26	14.84	0.5726	0 - 0.5
II-E	360	0.00	0.16	0.161	0 - 0.5
II-E	360	0.16	2.28	2.1228	0.5 - 2.5
II-E	360	2.28	4.82	2.5341	2.5 - 5
II-E	360	4.82	18.90	14.0813	>5
II-E	360	18.90	25.83	6.9308	2.5 - 5
II-E	430	0.00	2.84	2.8423	2.5 - 5
II-E	430	2.84	3.86	1.0129	>5

Table I-3 High Sensitivity Viewers and Distance Zones

Alternative	Segment	From Milepost	To Milepost	Total Length (miles)	Distance
II-E	430	3.86	9.84	5.9825	2.5 - 5
II-E	430	9.84	15.14	5.3011	0.5 - 2.5
II-E	430	15.14	18.15	3.009	0 - 0.5
II-E	430	18.15	18.23	0.0794	0.5 - 2.5
II-F	210	0.00	0.36	0.3603	0 - 0.5
II-F	210	0.36	5.72	5.3591	0.5 - 2.5
II-F	210	5.72	6.26	0.5369	2.5 - 5
II-F	210	6.26	6.44	0.1871	2.5 - 5
II-F	210	6.44	14.48	8.0405	0.5 - 2.5
II-F	210	14.48	18.74	4.2569	0.5 - 2.5
II-F	210	18.74	21.50	2.7587	0.5 - 2.5
II-F	210	21.50	22.45	0.9515	0.5 - 2.5
II-F	210	22.45	23.72	1.2683	0 - 0.5
II-F	210	23.72	25.61	1.8937	0.5 - 2.5
II-F	214	0.00	0.86	0.8558	0.5 - 2.5
II-F	214	0.86	4.16	3.3029	2.5 - 5
II-F	214	4.16	7.55	3.3941	0.5 - 2.5
II-F	214	7.55	8.84	1.283	2.5 - 5
II-F	214	8.84	10.00	1.1597	0.5 - 2.5
II-F	215	0.00	0.88	0.883	0.5 - 2.5
II-F	215	0.88	1.89	1.0041	0 - 0.5
II-F	215	1.89	3.89	2.0075	0.5 - 2.5
II-F	215	3.89	6.44	2.5456	2.5 - 5
II-F	215	6.44	8.15	1.7106	>5
II-F	217.01	0.00	7.45	7.4451	>5
II-F	217.01	7.45	23.01	15.5605	>5
II-F	217.01	23.01	24.21	1.2031	2.5 - 5
II-F	217.01	24.21	28.92	4.711	>5
II-F	217.01	28.92	32.92	3.9983	2.5 - 5
II-F	217.01	32.92	37.00	4.0866	0.5 - 2.5
II-F	217.01	37.00	37.38	0.3773	0 - 0.5
II-F	217.01	37.38	38.93	1.5456	0 - 0.5
II-F	217.01	38.93	39.91	0.9843	0.5 - 2.5
II-F	217.01	39.91	40.75	0.834	0 - 0.5
II-F	217.01	40.75	43.62	2.8703	0.5 - 2.5
II-F	217.01	43.62	50.37	6.7496	2.5 - 5
II-F	217.01	50.37	50.76	0.3939	0.5 - 2.5
II-F	217.01	50.76	51.62	0.8606	2.5 - 5
II-F	217.01	51.62	55.33	3.7122	0.5 - 2.5
II-F	217.01	55.33	55.90	0.5673	0 - 0.5
II-F	217.01	55.90	56.45	0.5477	0.5 - 2.5
II-F	217.01	56.45	58.62	2.1698	0 - 0.5
II-F	217.01	58.62	60.47	1.8543	0.5 - 2.5
II-F	217.01	60.47	62.19	1.7187	0 - 0.5
II-F	217.01	62.19	65.79	3.5985	0.5 - 2.5
II-F	217.01	65.79	73.49	7.7012	0 - 0.5
II-F	217.01	73.49	78.84	5.3495	0.5 - 2.5
II-F	217.052	0.00	1.22	1.2225	0 - 0.5
II-F	217.052	1.22	1.40	0.1763	0 - 0.5
II-F	217.052	1.40	1.63	0.23	0.5 - 2.5
II-F	217.052	1.63	3.49	1.8583	0 - 0.5
II-F	217.052	3.49	3.69	0.2025	0.5 - 2.5
II-F	217.052	3.69	5.95	2.2628	0 - 0.5
II-F	217.052	5.95	5.99	0.0368	0 - 0.5
II-F	217.052	5.99	6.57	0.5818	0.5 - 2.5
II-F	217.052	6.57	8.00	1.4294	0 - 0.5

Table I-3 High Sensitivity Viewers and Distance Zones

Alternative	Segment	From Milepost	To Milepost	Total Length (miles)	Distance
II-F	217.052	8.00	8.30	0.3031	0.5 - 2.5
II-F	217.052	8.30	14.39	6.0853	0 - 0.5
II-F	217.052	14.39	16.47	2.0816	0.5 - 2.5
II-F	218	0.00	0.37	0.3655	0.5 - 2.5
II-F	218	0.37	1.25	0.8871	0 - 0.5
II-F	218	1.25	5.26	4.0116	0.5 - 2.5
II-F	218	5.26	5.33	0.0613	2.5 - 5
II-F	218	5.33	7.53	2.2025	0.5 - 2.5
II-F	218	7.53	8.18	0.6544	0 - 0.5
II-F	218	8.18	9.08	0.9001	0.5 - 2.5
II-F	218	9.08	10.10	1.0181	0 - 0.5
II-F	218	10.10	11.07	0.9741	0.5 - 2.5
II-F	218	11.07	11.93	0.8505	0 - 0.5
II-F	219.1	0.00	0.57	0.5669	0 - 0.5
II-F	219.2	0.00	14.55	14.5533	0 - 0.5
II-F	219.2	14.55	15.30	0.7472	0.5 - 2.5
II-F	219.2	15.30	18.24	2.9354	0 - 0.5
II-F	219.2	18.24	19.13	0.8964	0.5 - 2.5
II-F	219.2	19.13	19.65	0.5129	0 - 0.5
II-F	219.3	0.00	1.56	1.5638	0 - 0.5
II-F	320.15	0.00	0.51	0.5113	0.5 - 2.5
II-F	320.15	0.51	6.33	5.8226	0 - 0.5
II-F	320.15	6.33	7.46	1.1307	0.5 - 2.5
II-F	320.15	7.46	8.05	0.5848	0 - 0.5
II-F	320.15	8.05	9.74	1.6879	0.5 - 2.5
II-F	320.15	9.74	11.36	1.627	0 - 0.5
II-F	320.15	11.36	13.46	2.0916	0.5 - 2.5
II-F	320.15	13.46	13.89	0.4345	0 - 0.5
II-F	320.15	13.89	14.07	0.1788	0.5 - 2.5
II-F	320.15	14.07	15.52	1.4531	0 - 0.5
II-F	320.15	15.52	20.07	4.547	0.5 - 2.5
II-F	320.15	20.07	20.64	0.5751	0 - 0.5
II-F	320.15	20.64	22.21	1.5678	0 - 0.5
II-F	320.15	22.21	27.55	5.3377	0.5 - 2.5
II-F	320.2	0.00	4.49	4.4859	0.5 - 2.5
II-F	320.2	4.49	7.13	2.6486	0 - 0.5
II-F	350	0.00	0.14	0.1443	0 - 0.5
II-F	350	0.14	3.57	3.4233	0.5 - 2.5
II-F	350	3.57	5.21	1.6442	0 - 0.5
II-F	350	5.21	5.23	0.0203	0.5 - 2.5
II-F	350	5.23	5.59	0.358	0 - 0.5
II-F	350	5.59	5.80	0.2118	0.5 - 2.5
II-F	350	5.80	6.99	1.192	0 - 0.5
II-F	350	6.99	14.26	7.2691	0.5 - 2.5
II-F	350	14.26	14.84	0.5726	0 - 0.5
II-F	370	0.00	0.32	0.3213	0 - 0.5
II-F	370	0.32	2.68	2.3606	0.5 - 2.5
II-F	370	2.68	5.23	2.5442	2.5 - 5
II-F	370	5.23	7.81	2.5797	>5
II-F	370	7.81	9.43	1.6277	>5
II-F	370	9.43	12.20	2.7673	2.5 - 5
II-F	370	12.20	14.26	2.0608	0.5 - 2.5
II-F	380	0.00	10.04	10.0449	0.5 - 2.5
II-F	380	10.04	10.51	0.4642	0 - 0.5
II-F	380	10.51	12.77	2.2596	0.5 - 2.5
II-F	420	0.00	2.35	2.3546	0.5 - 2.5

Table I-3 High Sensitivity Viewers and Distance Zones

Alternative	Segment	From Milepost	To Milepost	Total Length (miles)	Distance
II-F	420	2.35	6.66	4.3078	2.5 - 5
II-F	420	6.66	7.50	0.8349	2.5 - 5
II-F	420	7.50	8.15	0.6506	0.5 - 2.5
II-F	440	0.00	9.39	9.3924	0.5 - 2.5
Emma Park Alternative Variation	217.02	0.00	3.38	3.3796	0.5 - 2.5
Emma Park Alternative Variation	217.02	3.38	3.87	0.493	0 - 0.5
Emma Park Alternative Variation	217.02	3.87	5.62	1.7481	0.5 - 2.5
Emma Park Alternative Variation	217.02	5.62	6.60	0.9814	0 - 0.5
Emma Park Alternative Variation	217.02	6.60	16.00	9.3954	0.5 - 2.5
Emma Park Alternative Variation	219.4	0.00	0.42	0.4187	0.5 - 2.5
Emma Park Alternative Variation	219.4	0.42	1.52	1.1005	0 - 0.5
Emma Park Alternative Variation	219.4	1.52	1.77	0.2497	0.5 - 2.5
Emma Park Alternative Variation	219.4	1.77	2.54	0.7687	0 - 0.5
Emma Park Alternative Variation	219.5	0.00	0.37	0.37	0 - 0.5
Emma Park Alternative Variation	219.5	0.37	14.34	13.9703	0.5 - 2.5
Emma Park Alternative Variation	219.5	14.34	14.58	0.2432	0 - 0.5
Emma Park Alternative Variation	219.5	14.58	16.50	1.9173	0.5 - 2.5
Emma Park Alternative Variation	219.5	16.50	16.76	0.2609	0 - 0.5
Emma Park Alternative Variation	218	0.00	0.37	0.3655	0.5 - 2.5
Emma Park Alternative Variation	218	0.37	1.25	0.8871	0 - 0.5
Emma Park Alternative Variation	218	1.25	5.26	4.0116	0.5 - 2.5
Emma Park Alternative Variation	218	5.26	5.33	0.0613	2.5 - 5
Emma Park Alternative Variation	218	5.33	7.53	2.2025	0.5 - 2.5
Emma Park Alternative Variation	218	7.53	8.18	0.6544	0 - 0.5
Emma Park Alternative Variation	218	8.18	9.08	0.9001	0.5 - 2.5
Emma Park Alternative Variation	218	9.08	10.10	1.0181	0 - 0.5
Emma Park Alternative Variation	218	10.10	11.07	0.9741	0.5 - 2.5
Emma Park Alternative Variation	218	11.07	11.93	0.8505	0 - 0.5
Emma Park Alternative Variation	219.1	0.00	0.57	0.5669	0 - 0.5
Emma Park Alternative Variation	219.2	0.00	14.55	14.5533	0 - 0.5
Emma Park Alternative Variation	219.2	14.55	15.30	0.7472	0.5 - 2.5
Emma Park Alternative Variation	219.2	15.30	18.24	2.9354	0 - 0.5
Emma Park Alternative Variation	219.2	18.24	19.13	0.8964	0.5 - 2.5
Emma Park Alternative Variation	219.2	19.13	19.65	0.5129	0 - 0.5
Strawberry IRA Micro-siting Option 1	320.101	0.00	0.43	0.4307	0 - 0.5
Strawberry IRA Micro-siting Option 1	320.101	0.43	0.58	0.1511	0.5 - 2.5
Strawberry IRA Micro-siting Option 1	320.101	0.58	5.19	4.6075	0 - 0.5
Strawberry IRA Micro-siting Option 1	320.101	5.19	6.43	1.2442	0 - 0.5
Strawberry IRA Micro-siting Option 1	320.101	6.43	14.42	7.9892	0.5 - 2.5
Strawberry IRA Micro-siting Option 1	320.101	14.42	16.31	1.8903	0 - 0.5
Strawberry IRA Micro-siting Option 1	320.101	16.31	17.16	0.8492	0.5 - 2.5
Strawberry IRA Micro-siting Option 1	320.101	17.16	18.19	1.0253	0.5 - 2.5
Strawberry IRA Micro-siting Option 1	320.101	18.19	19.06	0.8691	0 - 0.5
Strawberry IRA Micro-siting Option 1	320.101	19.06	25.96	6.908	0.5 - 2.5
Strawberry IRA Micro-siting Option 1	320.101	25.96	27.27	1.3059	0.5 - 2.5
Strawberry IRA Micro-siting Option 1	320.101	27.27	28.89	1.6159	0 - 0.5
Strawberry IRA Micro-siting Option 1	320.101	28.89	32.50	3.6175	0.5 - 2.5
Strawberry IRA Micro-siting Option 1	320.101	32.50	33.36	0.8541	0 - 0.5
Strawberry IRA Micro-siting Option 1	320.101	33.36	33.50	0.1385	0 - 0.5
Strawberry IRA Micro-siting Option 1	320.101	33.50	37.62	4.1283	0.5 - 2.5
Strawberry IRA Micro-siting Option 1	320.101	37.62	38.03	0.4056	0.5 - 2.5
Strawberry IRA Micro-siting Option 1	320.101	38.03	42.91	4.8839	0 - 0.5
Strawberry IRA Micro-siting Option 1	320.101	42.91	43.83	0.9147	0.5 - 2.5
Strawberry IRA Micro-siting Option 1	320.101	43.83	44.84	1.0078	0 - 0.5
Strawberry IRA Micro-siting Option 1	320.101	44.84	46.38	1.5466	0.5 - 2.5
Strawberry IRA Micro-siting Option 1	320.101	46.38	47.40	1.0153	0.5 - 2.5

Table I-3 High Sensitivity Viewers and Distance Zones

Alternative	Segment	From Milepost	To Milepost	Total Length (miles)	Distance
Strawberry IRA Micro-siting Option 1	320.101	47.40	48.73	1.3333	2.5 - 5
Strawberry IRA Micro-siting Option 1	320.101	48.73	51.36	2.6296	0.5 - 2.5
Strawberry IRA Micro-siting Option 1	320.101	51.36	51.71	0.3521	0 - 0.5
Strawberry IRA Micro-siting Option 1	320.101	51.71	51.72	0.0036	0 - 0.5
Strawberry IRA Micro-siting Option 1	320.101	51.72	53.06	1.3384	0.5 - 2.5
Strawberry IRA Micro-siting Option 1	320.101	53.06	54.07	1.0159	0 - 0.5
Strawberry IRA Micro-siting Option 1	320.101	54.07	54.85	0.7763	0.5 - 2.5
Strawberry IRA Micro-siting Option 1	320.101	54.85	58.14	3.2943	0 - 0.5
Strawberry IRA Micro-siting Option 1	320.101	58.14	59.80	1.6602	0 - 0.5
Strawberry IRA Micro-siting Option 1	320.101	59.80	64.45	4.6454	0 - 0.5
Strawberry IRA Micro-siting Option 1	320.101	64.45	71.97	7.5201	0 - 0.5
Strawberry IRA Micro-siting Option 1	320.101	71.97	73.54	1.5744	0.5 - 2.5
Strawberry IRA Micro-siting Option 1	320.1	0.00	0.43	0.4307	0 - 0.5
Strawberry IRA Micro-siting Option 1	320.1	0.43	0.58	0.1511	0.5 - 2.5
Strawberry IRA Micro-siting Option 1	320.1	0.58	5.19	4.6075	0 - 0.5
Strawberry IRA Micro-siting Option 1	320.1	5.19	6.43	1.2442	0 - 0.5
Strawberry IRA Micro-siting Option 1	320.1	6.43	14.42	7.9892	0.5 - 2.5
Strawberry IRA Micro-siting Option 1	320.1	14.42	16.31	1.8903	0 - 0.5
Strawberry IRA Micro-siting Option 1	320.1	16.31	17.16	0.8492	0.5 - 2.5
Strawberry IRA Micro-siting Option 1	320.1	17.16	18.19	1.0253	0.5 - 2.5
Strawberry IRA Micro-siting Option 1	320.1	18.19	19.06	0.8691	0 - 0.5
Strawberry IRA Micro-siting Option 1	320.1	19.06	25.96	6.908	0.5 - 2.5
Strawberry IRA Micro-siting Option 1	320.1	25.96	27.27	1.3059	0.5 - 2.5
Strawberry IRA Micro-siting Option 1	320.1	27.27	28.89	1.6159	0 - 0.5
Strawberry IRA Micro-siting Option 1	320.1	28.89	32.50	3.6175	0.5 - 2.5
Strawberry IRA Micro-siting Option 1	320.1	32.50	33.36	0.8541	0 - 0.5
Strawberry IRA Micro-siting Option 1	320.1	33.36	33.50	0.1385	0 - 0.5
Strawberry IRA Micro-siting Option 1	320.1	33.50	37.62	4.1283	0.5 - 2.5
Strawberry IRA Micro-siting Option 1	320.1	37.62	38.03	0.4056	0.5 - 2.5
Strawberry IRA Micro-siting Option 1	320.1	38.03	42.91	4.8839	0 - 0.5
Strawberry IRA Micro-siting Option 1	320.1	42.91	43.83	0.9147	0.5 - 2.5
Strawberry IRA Micro-siting Option 1	320.1	43.83	44.84	1.0078	0 - 0.5
Strawberry IRA Micro-siting Option 1	320.1	44.84	46.38	1.5466	0.5 - 2.5
Strawberry IRA Micro-siting Option 1	320.1	46.38	47.40	1.0153	0.5 - 2.5
Strawberry IRA Micro-siting Option 1	320.1	47.40	48.73	1.3333	2.5 - 5
Strawberry IRA Micro-siting Option 1	320.1	48.73	51.36	2.6296	0.5 - 2.5
Strawberry IRA Micro-siting Option 1	320.1	51.36	51.71	0.3521	0 - 0.5
Strawberry IRA Micro-siting Option 1	320.1	51.71	51.72	0.0036	0 - 0.5
Strawberry IRA Micro-siting Option 1	320.1	51.72	53.06	1.3384	0.5 - 2.5
Strawberry IRA Micro-siting Option 1	320.1	53.06	54.07	1.0159	0 - 0.5
Strawberry IRA Micro-siting Option 1	320.1	54.07	54.85	0.7763	0.5 - 2.5
Strawberry IRA Micro-siting Option 1	320.1	54.85	58.14	3.2943	0 - 0.5
Strawberry IRA Micro-siting Option 1	320.1	58.14	71.98	13.8339	0 - 0.5
Strawberry IRA Micro-siting Option 1	320.1	71.98	74.14	2.165	0.5 - 2.5
Strawberry IRA Micro-siting Option 2	320.102	0.00	0.43	0.4307	0 - 0.5
Strawberry IRA Micro-siting Option 2	320.102	0.43	0.58	0.1511	0.5 - 2.5
Strawberry IRA Micro-siting Option 2	320.102	0.58	5.19	4.6075	0 - 0.5
Strawberry IRA Micro-siting Option 2	320.102	5.19	6.43	1.2442	0 - 0.5
Strawberry IRA Micro-siting Option 2	320.102	6.43	14.42	7.9892	0.5 - 2.5
Strawberry IRA Micro-siting Option 2	320.102	14.42	16.31	1.8903	0 - 0.5
Strawberry IRA Micro-siting Option 2	320.102	16.31	17.16	0.8492	0.5 - 2.5
Strawberry IRA Micro-siting Option 2	320.102	17.16	18.19	1.0253	0.5 - 2.5
Strawberry IRA Micro-siting Option 2	320.102	18.19	19.06	0.8691	0 - 0.5
Strawberry IRA Micro-siting Option 2	320.102	19.06	25.96	6.908	0.5 - 2.5
Strawberry IRA Micro-siting Option 2	320.102	25.96	27.27	1.3059	0.5 - 2.5
Strawberry IRA Micro-siting Option 2	320.102	27.27	28.89	1.6159	0 - 0.5

Table I-3 High Sensitivity Viewers and Distance Zones

Alternative	Segment	From Milepost	To Milepost	Total Length (miles)	Distance
Strawberry IRA Micro-siting Option 2	320.102	28.89	32.50	3.6175	0.5 - 2.5
Strawberry IRA Micro-siting Option 2	320.102	32.50	33.36	0.8541	0 - 0.5
Strawberry IRA Micro-siting Option 2	320.102	33.36	33.50	0.1385	0 - 0.5
Strawberry IRA Micro-siting Option 2	320.102	33.50	37.62	4.1283	0.5 - 2.5
Strawberry IRA Micro-siting Option 2	320.102	37.62	38.03	0.4056	0.5 - 2.5
Strawberry IRA Micro-siting Option 2	320.102	38.03	42.91	4.8839	0 - 0.5
Strawberry IRA Micro-siting Option 2	320.102	42.91	43.83	0.9147	0.5 - 2.5
Strawberry IRA Micro-siting Option 2	320.102	43.83	44.84	1.0078	0 - 0.5
Strawberry IRA Micro-siting Option 2	320.102	44.84	46.38	1.5466	0.5 - 2.5
Strawberry IRA Micro-siting Option 2	320.102	46.38	47.40	1.0153	0.5 - 2.5
Strawberry IRA Micro-siting Option 2	320.102	47.40	48.73	1.3333	2.5 - 5
Strawberry IRA Micro-siting Option 2	320.102	48.73	51.36	2.6296	0.5 - 2.5
Strawberry IRA Micro-siting Option 2	320.102	51.36	51.71	0.3521	0 - 0.5
Strawberry IRA Micro-siting Option 2	320.102	51.71	51.72	0.0036	0 - 0.5
Strawberry IRA Micro-siting Option 2	320.102	51.72	53.06	1.3384	0.5 - 2.5
Strawberry IRA Micro-siting Option 2	320.102	53.06	54.07	1.0159	0 - 0.5
Strawberry IRA Micro-siting Option 2	320.102	54.07	54.85	0.7763	0.5 - 2.5
Strawberry IRA Micro-siting Option 2	320.102	54.85	58.14	3.2943	0 - 0.5
Strawberry IRA Micro-siting Option 2	320.102	58.14	59.80	1.6602	0 - 0.5
Strawberry IRA Micro-siting Option 2	320.102	59.80	61.73	1.9277	0 - 0.5
Strawberry IRA Micro-siting Option 2	320.102	61.73	64.49	2.7614	0 - 0.5
Strawberry IRA Micro-siting Option 2	320.102	64.49	72.01	7.52	0 - 0.5
Strawberry IRA Micro-siting Option 2	320.102	72.01	73.59	1.5744	0.5 - 2.5
Strawberry IRA Micro-siting Option 2	320.1	0.00	0.43	0.4307	0 - 0.5
Strawberry IRA Micro-siting Option 2	320.1	0.43	0.58	0.1511	0.5 - 2.5
Strawberry IRA Micro-siting Option 2	320.1	0.58	5.19	4.6075	0 - 0.5
Strawberry IRA Micro-siting Option 2	320.1	5.19	6.43	1.2442	0 - 0.5
Strawberry IRA Micro-siting Option 2	320.1	6.43	14.42	7.9892	0.5 - 2.5
Strawberry IRA Micro-siting Option 2	320.1	14.42	16.31	1.8903	0 - 0.5
Strawberry IRA Micro-siting Option 2	320.1	16.31	17.16	0.8492	0.5 - 2.5
Strawberry IRA Micro-siting Option 2	320.1	17.16	18.19	1.0253	0.5 - 2.5
Strawberry IRA Micro-siting Option 2	320.1	18.19	19.06	0.8691	0 - 0.5
Strawberry IRA Micro-siting Option 2	320.1	19.06	25.96	6.908	0.5 - 2.5
Strawberry IRA Micro-siting Option 2	320.1	25.96	27.27	1.3059	0.5 - 2.5
Strawberry IRA Micro-siting Option 2	320.1	27.27	28.89	1.6159	0 - 0.5
Strawberry IRA Micro-siting Option 2	320.1	28.89	32.50	3.6175	0.5 - 2.5
Strawberry IRA Micro-siting Option 2	320.1	32.50	33.36	0.8541	0 - 0.5
Strawberry IRA Micro-siting Option 2	320.1	33.36	33.50	0.1385	0 - 0.5
Strawberry IRA Micro-siting Option 2	320.1	33.50	37.62	4.1283	0.5 - 2.5
Strawberry IRA Micro-siting Option 2	320.1	37.62	38.03	0.4056	0.5 - 2.5
Strawberry IRA Micro-siting Option 2	320.1	38.03	42.91	4.8839	0 - 0.5
Strawberry IRA Micro-siting Option 2	320.1	42.91	43.83	0.9147	0.5 - 2.5
Strawberry IRA Micro-siting Option 2	320.1	43.83	44.84	1.0078	0 - 0.5
Strawberry IRA Micro-siting Option 2	320.1	44.84	46.38	1.5466	0.5 - 2.5
Strawberry IRA Micro-siting Option 2	320.1	46.38	47.40	1.0153	0.5 - 2.5
Strawberry IRA Micro-siting Option 2	320.1	47.40	48.73	1.3333	2.5 - 5
Strawberry IRA Micro-siting Option 2	320.1	48.73	51.36	2.6296	0.5 - 2.5
Strawberry IRA Micro-siting Option 2	320.1	51.36	51.71	0.3521	0 - 0.5
Strawberry IRA Micro-siting Option 2	320.1	51.71	51.72	0.0036	0 - 0.5
Strawberry IRA Micro-siting Option 2	320.1	51.72	53.06	1.3384	0.5 - 2.5
Strawberry IRA Micro-siting Option 2	320.1	53.06	54.07	1.0159	0 - 0.5
Strawberry IRA Micro-siting Option 2	320.1	54.07	54.85	0.7763	0.5 - 2.5
Strawberry IRA Micro-siting Option 2	320.1	54.85	58.14	3.2943	0 - 0.5
Strawberry IRA Micro-siting Option 2	320.1	58.14	71.98	13.8339	0 - 0.5
Strawberry IRA Micro-siting Option 2	320.1	71.98	74.14	2.165	0.5 - 2.5
Strawberry IRA Micro-siting Option 3	320.103	0.00	0.43	0.4307	0 - 0.5

Table I-3 High Sensitivity Viewers and Distance Zones

Alternative	Segment	From Milepost	To Milepost	Total Length (miles)	Distance
Strawberry IRA Micro-siting Option 3	320.103	0.43	0.58	0.1511	0.5 - 2.5
Strawberry IRA Micro-siting Option 3	320.103	0.58	5.19	4.6075	0 - 0.5
Strawberry IRA Micro-siting Option 3	320.103	5.19	6.43	1.2442	0 - 0.5
Strawberry IRA Micro-siting Option 3	320.103	6.43	14.42	7.9892	0.5 - 2.5
Strawberry IRA Micro-siting Option 3	320.103	14.42	16.31	1.8903	0 - 0.5
Strawberry IRA Micro-siting Option 3	320.103	16.31	17.16	0.8492	0.5 - 2.5
Strawberry IRA Micro-siting Option 3	320.103	17.16	18.19	1.0253	0.5 - 2.5
Strawberry IRA Micro-siting Option 3	320.103	18.19	19.06	0.8691	0 - 0.5
Strawberry IRA Micro-siting Option 3	320.103	19.06	25.96	6.908	0.5 - 2.5
Strawberry IRA Micro-siting Option 3	320.103	25.96	27.27	1.3059	0.5 - 2.5
Strawberry IRA Micro-siting Option 3	320.103	27.27	28.89	1.6159	0 - 0.5
Strawberry IRA Micro-siting Option 3	320.103	28.89	32.50	3.6175	0.5 - 2.5
Strawberry IRA Micro-siting Option 3	320.103	32.50	33.36	0.8541	0 - 0.5
Strawberry IRA Micro-siting Option 3	320.103	33.36	33.50	0.1385	0 - 0.5
Strawberry IRA Micro-siting Option 3	320.103	33.50	37.62	4.1283	0.5 - 2.5
Strawberry IRA Micro-siting Option 3	320.103	37.62	38.03	0.4056	0.5 - 2.5
Strawberry IRA Micro-siting Option 3	320.103	38.03	42.91	4.8839	0 - 0.5
Strawberry IRA Micro-siting Option 3	320.103	42.91	43.83	0.9147	0.5 - 2.5
Strawberry IRA Micro-siting Option 3	320.103	43.83	44.84	1.0078	0 - 0.5
Strawberry IRA Micro-siting Option 3	320.103	44.84	46.38	1.5466	0.5 - 2.5
Strawberry IRA Micro-siting Option 3	320.103	46.38	47.40	1.0153	0.5 - 2.5
Strawberry IRA Micro-siting Option 3	320.103	47.40	48.73	1.3333	2.5 - 5
Strawberry IRA Micro-siting Option 3	320.103	48.73	51.36	2.6296	0.5 - 2.5
Strawberry IRA Micro-siting Option 3	320.103	51.36	51.71	0.3521	0 - 0.5
Strawberry IRA Micro-siting Option 3	320.103	51.71	51.72	0.0036	0 - 0.5
Strawberry IRA Micro-siting Option 3	320.103	51.72	53.06	1.3384	0.5 - 2.5
Strawberry IRA Micro-siting Option 3	320.103	53.06	54.07	1.0159	0 - 0.5
Strawberry IRA Micro-siting Option 3	320.103	54.07	54.85	0.7763	0.5 - 2.5
Strawberry IRA Micro-siting Option 3	320.103	54.85	58.14	3.2943	0 - 0.5
Strawberry IRA Micro-siting Option 3	320.103	58.14	59.80	1.6602	0 - 0.5
Strawberry IRA Micro-siting Option 3	320.103	59.80	61.73	1.9277	0 - 0.5
Strawberry IRA Micro-siting Option 3	320.103	61.73	64.55	2.8187	0 - 0.5
Strawberry IRA Micro-siting Option 3	320.103	64.55	72.07	7.5201	0 - 0.5
Strawberry IRA Micro-siting Option 3	320.103	72.07	73.64	1.5743	0.5 - 2.5
Strawberry IRA Micro-siting Option 3	320.1	0.00	0.43	0.4307	0 - 0.5
Strawberry IRA Micro-siting Option 3	320.1	0.43	0.58	0.1511	0.5 - 2.5
Strawberry IRA Micro-siting Option 3	320.1	0.58	5.19	4.6075	0 - 0.5
Strawberry IRA Micro-siting Option 3	320.1	5.19	6.43	1.2442	0 - 0.5
Strawberry IRA Micro-siting Option 3	320.1	6.43	14.42	7.9892	0.5 - 2.5
Strawberry IRA Micro-siting Option 3	320.1	14.42	16.31	1.8903	0 - 0.5
Strawberry IRA Micro-siting Option 3	320.1	16.31	17.16	0.8492	0.5 - 2.5
Strawberry IRA Micro-siting Option 3	320.1	17.16	18.19	1.0253	0.5 - 2.5
Strawberry IRA Micro-siting Option 3	320.1	18.19	19.06	0.8691	0 - 0.5
Strawberry IRA Micro-siting Option 3	320.1	19.06	25.96	6.908	0.5 - 2.5
Strawberry IRA Micro-siting Option 3	320.1	25.96	27.27	1.3059	0.5 - 2.5
Strawberry IRA Micro-siting Option 3	320.1	27.27	28.89	1.6159	0 - 0.5
Strawberry IRA Micro-siting Option 3	320.1	28.89	32.50	3.6175	0.5 - 2.5
Strawberry IRA Micro-siting Option 3	320.1	32.50	33.36	0.8541	0 - 0.5
Strawberry IRA Micro-siting Option 3	320.1	33.36	33.50	0.1385	0 - 0.5
Strawberry IRA Micro-siting Option 3	320.1	33.50	37.62	4.1283	0.5 - 2.5
Strawberry IRA Micro-siting Option 3	320.1	37.62	38.03	0.4056	0.5 - 2.5
Strawberry IRA Micro-siting Option 3	320.1	38.03	42.91	4.8839	0 - 0.5
Strawberry IRA Micro-siting Option 3	320.1	42.91	43.83	0.9147	0.5 - 2.5
Strawberry IRA Micro-siting Option 3	320.1	43.83	44.84	1.0078	0 - 0.5
Strawberry IRA Micro-siting Option 3	320.1	44.84	46.38	1.5466	0.5 - 2.5
Strawberry IRA Micro-siting Option 3	320.1	46.38	47.40	1.0153	0.5 - 2.5

Table I-3 High Sensitivity Viewers and Distance Zones

Alternative	Segment	From Milepost	To Milepost	Total Length (miles)	Distance
Strawberry IRA Micro-siting Option 3	320.1	47.40	48.73	1.3333	2.5 - 5
Strawberry IRA Micro-siting Option 3	320.1	48.73	51.36	2.6296	0.5 - 2.5
Strawberry IRA Micro-siting Option 3	320.1	51.36	51.71	0.3521	0 - 0.5
Strawberry IRA Micro-siting Option 3	320.1	51.71	51.72	0.0036	0 - 0.5
Strawberry IRA Micro-siting Option 3	320.1	51.72	53.06	1.3384	0.5 - 2.5
Strawberry IRA Micro-siting Option 3	320.1	53.06	54.07	1.0159	0 - 0.5
Strawberry IRA Micro-siting Option 3	320.1	54.07	54.85	0.7763	0.5 - 2.5
Strawberry IRA Micro-siting Option 3	320.1	54.85	58.14	3.2943	0 - 0.5
Strawberry IRA Micro-siting Option 3	320.1	58.14	71.98	13.8339	0 - 0.5
Strawberry IRA Micro-siting Option 3	320.1	71.98	74.14	2.165	0.5 - 2.5
Cedar Knoll IRA Micro-siting Option 1	320.151	0.00	1.09	1.0898	0.5 - 2.5
Cedar Knoll IRA Micro-siting Option 1	320.151	1.09	5.18	4.0903	0 - 0.5
Cedar Knoll IRA Micro-siting Option 1	320.151	5.18	5.61	0.4251	0.5 - 2.5
Cedar Knoll IRA Micro-siting Option 1	320.151	5.61	6.07	0.4623	0 - 0.5
Cedar Knoll IRA Micro-siting Option 1	320.151	6.07	6.07	0.0006	0.5 - 2.5
Cedar Knoll IRA Micro-siting Option 1	320.151	6.07	6.23	0.1637	0 - 0.5
Cedar Knoll IRA Micro-siting Option 1	320.151	6.23	7.37	1.1356	0.5 - 2.5
Cedar Knoll IRA Micro-siting Option 1	320.151	6.23	7.86	1.6244	0.5 - 2.5
Cedar Knoll IRA Micro-siting Option 1	320.151	7.86	8.67	0.8089	0 - 0.5
Cedar Knoll IRA Micro-siting Option 1	320.151	8.67	10.28	1.6137	0.5 - 2.5
Cedar Knoll IRA Micro-siting Option 1	320.151	10.28	11.74	1.4589	0 - 0.5
Cedar Knoll IRA Micro-siting Option 1	320.151	11.74	12.82	1.0817	0.5 - 2.5
Cedar Knoll IRA Micro-siting Option 1	320.151	12.82	13.75	0.9288	0.5 - 2.5
Cedar Knoll IRA Micro-siting Option 1	320.151	13.75	15.48	1.73	0 - 0.5
Cedar Knoll IRA Micro-siting Option 1	320.151	15.48	20.37	4.8935	0.5 - 2.5
Cedar Knoll IRA Micro-siting Option 1	320.151	20.37	21.30	0.9324	0 - 0.5
Cedar Knoll IRA Micro-siting Option 1	320.151	21.30	22.87	1.5678	0 - 0.5
Cedar Knoll IRA Micro-siting Option 1	320.151	22.87	28.21	5.3377	0.5 - 2.5
Cedar Knoll IRA Micro-siting Option 1	320.15	0.00	0.51	0.5113	0.5 - 2.5
Cedar Knoll IRA Micro-siting Option 1	320.15	0.51	6.33	5.8226	0 - 0.5
Cedar Knoll IRA Micro-siting Option 1	320.15	6.33	7.46	1.1307	0.5 - 2.5
Cedar Knoll IRA Micro-siting Option 1	320.15	7.46	8.05	0.5848	0 - 0.5
Cedar Knoll IRA Micro-siting Option 1	320.15	8.05	9.74	1.6879	0.5 - 2.5
Cedar Knoll IRA Micro-siting Option 1	320.15	9.74	11.36	1.627	0 - 0.5
Cedar Knoll IRA Micro-siting Option 1	320.15	11.36	13.46	2.0916	0.5 - 2.5
Cedar Knoll IRA Micro-siting Option 1	320.15	13.46	13.89	0.4345	0 - 0.5
Cedar Knoll IRA Micro-siting Option 1	320.15	13.89	14.07	0.1788	0.5 - 2.5
Cedar Knoll IRA Micro-siting Option 1	320.15	14.07	15.52	1.4531	0 - 0.5
Cedar Knoll IRA Micro-siting Option 1	320.15	15.52	20.07	4.547	0.5 - 2.5
Cedar Knoll IRA Micro-siting Option 1	320.15	20.07	20.64	0.5751	0 - 0.5
Cedar Knoll IRA Micro-siting Option 1	320.15	20.64	22.21	1.5678	0 - 0.5
Cedar Knoll IRA Micro-siting Option 1	320.15	22.21	27.55	5.3377	0.5 - 2.5
Cedar Knoll IRA Micro-siting Option 2	320.152	0.00	1.09	1.0898	0.5 - 2.5
Cedar Knoll IRA Micro-siting Option 2	320.152	1.09	5.18	4.0903	0 - 0.5
Cedar Knoll IRA Micro-siting Option 2	320.152	5.18	5.61	0.4251	0.5 - 2.5
Cedar Knoll IRA Micro-siting Option 2	320.152	5.61	6.07	0.4623	0 - 0.5
Cedar Knoll IRA Micro-siting Option 2	320.152	6.07	6.07	0.0006	0.5 - 2.5
Cedar Knoll IRA Micro-siting Option 2	320.152	6.07	6.23	0.1637	0 - 0.5
Cedar Knoll IRA Micro-siting Option 2	320.152	6.23	7.37	1.1355	0.5 - 2.5
Cedar Knoll IRA Micro-siting Option 2	320.152	6.23	7.86	1.6289	0.5 - 2.5
Cedar Knoll IRA Micro-siting Option 2	320.152	7.86	8.79	0.9309	0 - 0.5
Cedar Knoll IRA Micro-siting Option 2	320.152	8.79	10.46	1.6643	0.5 - 2.5
Cedar Knoll IRA Micro-siting Option 2	320.152	10.46	11.87	1.4113	0 - 0.5
Cedar Knoll IRA Micro-siting Option 2	320.152	11.87	12.28	0.4083	0.5 - 2.5
Cedar Knoll IRA Micro-siting Option 2	320.152	12.28	12.75	0.4721	0 - 0.5
Cedar Knoll IRA Micro-siting Option 2	320.152	12.75	13.04	0.292	0.5 - 2.5

Table I-3 High Sensitivity Viewers and Distance Zones

Alternative	Segment	From Milepost	To Milepost	Total Length (miles)	Distance
Cedar Knoll IRA Micro-siting Option 2	320.152	13.04	13.97	0.9289	0.5 - 2.5
Cedar Knoll IRA Micro-siting Option 2	320.152	13.97	15.70	1.73	0 - 0.5
Cedar Knoll IRA Micro-siting Option 2	320.152	15.70	20.59	4.8935	0.5 - 2.5
Cedar Knoll IRA Micro-siting Option 2	320.152	20.59	21.52	0.9324	0 - 0.5
Cedar Knoll IRA Micro-siting Option 2	320.152	21.52	23.09	1.5678	0 - 0.5
Cedar Knoll IRA Micro-siting Option 2	320.152	23.09	28.43	5.3376	0.5 - 2.5
Cedar Knoll IRA Micro-siting Option 2	320.15	0.00	0.51	0.5113	0.5 - 2.5
Cedar Knoll IRA Micro-siting Option 2	320.15	0.51	6.33	5.8226	0 - 0.5
Cedar Knoll IRA Micro-siting Option 2	320.15	6.33	7.46	1.1307	0.5 - 2.5
Cedar Knoll IRA Micro-siting Option 2	320.15	7.46	8.05	0.5848	0 - 0.5
Cedar Knoll IRA Micro-siting Option 2	320.15	8.05	9.74	1.6879	0.5 - 2.5
Cedar Knoll IRA Micro-siting Option 2	320.15	9.74	11.36	1.627	0 - 0.5
Cedar Knoll IRA Micro-siting Option 2	320.15	11.36	13.46	2.0916	0.5 - 2.5
Cedar Knoll IRA Micro-siting Option 2	320.15	13.46	13.89	0.4345	0 - 0.5
Cedar Knoll IRA Micro-siting Option 2	320.15	13.89	14.07	0.1788	0.5 - 2.5
Cedar Knoll IRA Micro-siting Option 2	320.15	14.07	15.52	1.4531	0 - 0.5
Cedar Knoll IRA Micro-siting Option 2	320.15	15.52	20.07	4.547	0.5 - 2.5
Cedar Knoll IRA Micro-siting Option 2	320.15	20.07	20.64	0.5751	0 - 0.5
Cedar Knoll IRA Micro-siting Option 2	320.15	20.64	22.21	1.5678	0 - 0.5
Cedar Knoll IRA Micro-siting Option 2	320.15	22.21	27.55	5.3377	0.5 - 2.5
Highway 191 Alternative Connector	0.00	0.47	219.6	0.4734	0 - 0.5
Highway 191 Alternative Connector	0.47	2.37	219.6	1.8948	0.5 - 2.5
Highway 191 Alternative Connector	2.37	4.56	219.6	2.1935	0 - 0.5
Castle Dale Alternative Connector	270	0.00	0.51	0.505	0 - 0.5
Castle Dale Alternative Connector	270	0.51	0.76	0.2552	0.5 - 2.5
Castle Dale Alternative Connector	270	0.76	6.60	5.8353	0.5 - 2.5
Castle Dale Alternative Connector	270	6.60	10.52	3.9225	0.5 - 2.5
Castle Dale Alternative Connector	270	10.52	10.58	0.0611	0 - 0.5
Price Alternative Connector	223	0.00	1.49	1.492	0.5 - 2.5
Price Alternative Connector	223	1.49	4.39	2.8969	2.5 - 5
Price Alternative Connector	223	4.39	6.40	2.0114	2.5 - 5
Price Alternative Connector	223	6.40	6.80	0.3976	0.5 - 2.5
Price Alternative Connector	223	6.80	9.07	2.268	0.5 - 2.5
Price Alternative Connector	223	9.07	12.75	3.6889	2.5 - 5
Price Alternative Connector	223	12.75	18.35	5.5988	2.5 - 5
Lynndyl Alternative Connector	400	0.00	0.09	0.0932	0.5 - 2.5
Lynndyl Alternative Connector	400	0.09	0.78	0.6875	0 - 0.5
Lynndyl Alternative Connector	400	0.78	0.79	0.0133	0.5 - 2.5
Lynndyl Alternative Connector	400	0.79	1.82	1.0265	0 - 0.5
Lynndyl Alternative Connector	400	1.82	10.87	9.0521	0.5 - 2.5
Lynndyl Alternative Connector	400	10.87	11.06	0.1848	0 - 0.5
Lynndyl Alternative Connector	400	11.06	16.94	5.8817	0.5 - 2.5
Lynndyl Alternative Connector	400	16.94	18.29	1.3558	0 - 0.5
Lynndyl Alternative Connector	400	18.29	24.13	5.8354	0.5 - 2.5
IPP East Alternative Connector	390	0.00	1.69	1.6934	0.5 - 2.5
IPP East Alternative Connector	390	1.69	2.57	0.8724	2.5 - 5
III-A	450	0.00	3.52	3.5207	0.5 - 2.5
III-A	450	3.52	9.34	5.8168	2.5 - 5
III-A	450	9.34	9.39	0.0483	2.5 - 5
III-A	450	9.39	11.46	2.0724	>5
III-A	470	0.00	3.63	3.6272	>5
III-A	470	3.63	6.41	2.7844	2.5 - 5
III-A	470	6.41	8.42	2.0055	0.5 - 2.5
III-A	470	8.42	9.42	1.0043	0 - 0.5
III-A	470	9.42	11.43	2.0056	0.5 - 2.5
III-A	470	11.43	13.93	2.5005	2.5 - 5

Table I-3 High Sensitivity Viewers and Distance Zones

Alternative	Segment	From Milepost	To Milepost	Total Length (miles)	Distance
III-A	470	13.93	33.99	20.0586	>5
III-A	480	0.00	0.64	0.6396	>5
III-A	480	0.64	3.14	2.5024	2.5 - 5
III-A	480	3.14	5.16	2.0213	0.5 - 2.5
III-A	480	5.16	6.20	1.0373	0 - 0.5
III-A	480	6.20	8.25	2.0472	0.5 - 2.5
III-A	480	8.25	10.82	2.5744	2.5 - 5
III-A	480	10.82	15.11	4.2854	>5
III-A	480	15.11	21.79	6.6859	2.5 - 5
III-A	480	21.79	31.52	9.7215	>5
III-A	480	31.52	36.25	4.734	2.5 - 5
III-A	480	36.25	40.95	4.7037	0.5 - 2.5
III-A	480	40.95	42.33	1.3766	0 - 0.5
III-A	480	42.33	47.82	5.4954	0.5 - 2.5
III-A	480	47.82	52.50	4.6723	2.5 - 5
III-A	480	52.50	53.43	0.9287	2.5 - 5
III-A	480	53.43	59.60	6.1704	>5
III-A	480	59.60	62.10	2.508	2.5 - 5
III-A	480	62.10	65.14	3.0364	2.5 - 5
III-A	500	0.00	2.20	2.1986	2.5 - 5
III-A	500	2.20	19.19	16.9876	>5
III-A	500.02	0.00	4.21	4.2098	>5
III-A	500.02	4.21	6.78	2.5717	2.5 - 5
III-A	500.02	6.78	17.46	10.6765	0.5 - 2.5
III-A	500.02	17.46	17.51	0.0491	0 - 0.5
III-A	500.05	0.00	0.24	0.2374	0 - 0.5
III-A	500.05	0.24	0.61	0.3713	0.5 - 2.5
III-A	500.05	0.61	2.51	1.8982	0 - 0.5
III-A	500.05	2.51	3.22	0.7169	0.5 - 2.5
III-A	500.05	3.22	4.84	1.6168	0.5 - 2.5
III-A	500.05	4.84	6.23	1.3874	0 - 0.5
III-A	500.05	6.23	6.28	0.0539	0 - 0.5
III-A	500.05	6.28	6.29	0.0032	0.5 - 2.5
III-A	500.05	6.29	9.42	3.13	0 - 0.5
III-A	500.05	9.42	9.53	0.113	0.5 - 2.5
III-A	501.1	0.00	0.84	0.8365	0.5 - 2.5
III-A	501.1	0.84	3.03	2.1967	0 - 0.5
III-A	501.1	3.03	3.62	0.5902	0 - 0.5
III-A	501.1	3.62	3.65	0.0283	0.5 - 2.5
III-A	501.1	3.65	3.97	0.3153	0 - 0.5
III-A	501.1	3.97	8.68	4.709	0 - 0.5
III-A	501.1	8.68	11.54	2.8635	0 - 0.5
III-A	501.1	11.54	14.27	2.7341	0 - 0.5
III-A	501.15	0.00	1.04	1.0414	0 - 0.5
III-A	502.05	0.00	2.84	2.8397	0 - 0.5
III-A	502.05	2.84	4.04	1.2018	0.5 - 2.5
III-A	502.05	4.04	5.26	1.218	0.5 - 2.5
III-A	502.05	5.26	5.70	0.4384	0.5 - 2.5
III-A	502.05	5.70	5.74	0.0401	2.5 - 5
III-A	502.05	5.74	6.34	0.6056	0.5 - 2.5
III-A	502.05	6.34	8.27	1.9243	0.5 - 2.5
III-A	502.05	8.27	9.72	1.45	0.5 - 2.5
III-A	502.05	9.72	10.15	0.4282	2.5 - 5
III-A	502.05	10.15	13.17	3.0208	2.5 - 5
III-A	502.05	13.17	13.37	0.2059	2.5 - 5
III-A	502.05	13.37	22.23	8.8616	>5

Table I-3 High Sensitivity Viewers and Distance Zones

Alternative	Segment	From Milepost	To Milepost	Total Length (miles)	Distance
III-A	502.05	22.23	25.09	2.8555	2.5 - 5
III-A	502.05	25.09	29.54	4.4546	0.5 - 2.5
III-A	502.05	29.54	32.37	2.8238	2.5 - 5
III-A	502.05	32.37	42.94	10.5722	>5
III-A	530	0.00	5.46	5.459	>5
III-A	530	5.46	8.50	3.0452	2.5 - 5
III-A	550	0.00	2.69	2.6905	2.5 - 5
III-A	550	2.69	4.28	1.5898	2.5 - 5
III-A	550	4.28	11.11	6.8255	0.5 - 2.5
III-A	550	11.11	11.47	0.3608	2.5 - 5
III-A	550	11.47	13.55	2.0844	0.5 - 2.5
III-A	550	13.55	14.58	1.0272	0 - 0.5
III-A	550	14.58	25.16	10.579	0.5 - 2.5
III-A	550	25.16	32.11	6.9511	2.5 - 5
III-A	550	32.11	34.62	2.5079	0.5 - 2.5
III-A	550	34.62	35.41	0.7986	0 - 0.5
III-A	560	0.00	1.61	1.608	0 - 0.5
III-A	560	1.61	4.46	2.8474	0.5 - 2.5
III-A	560	4.46	5.53	1.0753	0 - 0.5
III-A	560	5.53	11.24	5.7129	0.5 - 2.5
III-A	600	0.00	0.41	0.4105	0.5 - 2.5
III-A	600	0.41	0.83	0.4175	0 - 0.5
III-A	600	0.83	4.40	3.5713	0.5 - 2.5
III-A	600	4.40	5.86	1.4557	2.5 - 5
III-B	450	0.00	3.52	3.5207	0.5 - 2.5
III-B	450	3.52	9.34	5.8168	2.5 - 5
III-B	450	9.34	9.39	0.0483	2.5 - 5
III-B	450	9.39	11.46	2.0724	>5
III-B	470	0.00	3.63	3.6272	>5
III-B	470	3.63	6.41	2.7844	2.5 - 5
III-B	470	6.41	8.42	2.0055	0.5 - 2.5
III-B	470	8.42	9.42	1.0043	0 - 0.5
III-B	470	9.42	11.43	2.0056	0.5 - 2.5
III-B	470	11.43	13.93	2.5005	2.5 - 5
III-B	470	13.93	33.99	20.0586	>5
III-B	480	0.00	0.64	0.6396	>5
III-B	480	0.64	3.14	2.5024	2.5 - 5
III-B	480	3.14	5.16	2.0213	0.5 - 2.5
III-B	480	5.16	6.20	1.0373	0 - 0.5
III-B	480	6.20	8.25	2.0472	0.5 - 2.5
III-B	480	8.25	10.82	2.5744	2.5 - 5
III-B	480	10.82	15.11	4.2854	>5
III-B	480	15.11	21.79	6.6859	2.5 - 5
III-B	480	21.79	31.52	9.7215	>5
III-B	480	31.52	36.25	4.734	2.5 - 5
III-B	480	36.25	40.95	4.7037	0.5 - 2.5
III-B	480	40.95	42.33	1.3766	0 - 0.5
III-B	480	42.33	47.82	5.4954	0.5 - 2.5
III-B	480	47.82	52.50	4.6723	2.5 - 5
III-B	480	52.50	53.43	0.9287	2.5 - 5
III-B	480	53.43	59.60	6.1704	>5
III-B	480	59.60	62.10	2.508	2.5 - 5
III-B	480	62.10	65.14	3.0364	2.5 - 5
III-B	490	0.00	11.50	11.5001	2.5 - 5
III-B	490	11.50	13.76	2.2562	0.5 - 2.5
III-B	490.05	0.00	5.74	5.7386	0.5 - 2.5

Table I-3 High Sensitivity Viewers and Distance Zones

Alternative	Segment	From Milepost	To Milepost	Total Length (miles)	Distance
III-B	490.05	5.74	8.84	3.1023	2.5 - 5
III-B	490.05	8.84	11.02	2.1783	0.5 - 2.5
III-B	490.05	11.02	11.61	0.5928	0 - 0.5
III-B	490.05	11.61	14.59	2.9821	0.5 - 2.5
III-B	490.05	14.59	16.24	1.6433	0 - 0.5
III-B	490.05	16.24	21.76	5.5232	0.5 - 2.5
III-B	490.05	21.76	23.69	1.9298	0 - 0.5
III-B	490.05	23.69	26.45	2.7577	0.5 - 2.5
III-B	490.05	26.45	27.33	0.8852	0 - 0.5
III-B	490.05	27.33	31.29	3.9527	0.5 - 2.5
III-B	490.05	31.29	32.32	1.0293	0 - 0.5
III-B	490.05	32.32	35.95	3.6317	0.5 - 2.5
III-B	490.05	35.95	36.82	0.8712	0 - 0.5
III-B	490.05	36.82	38.88	2.0598	0.5 - 2.5
III-B	490.05	38.88	42.37	3.4955	2.5 - 5
III-B	510	0.00	9.11	9.1146	2.5 - 5
III-B	510	9.11	11.47	2.353	0.5 - 2.5
III-B	510	11.47	11.68	0.2126	0 - 0.5
III-B	510	11.68	11.97	0.2891	0.5 - 2.5
III-B	510	11.97	12.96	0.9887	0 - 0.5
III-B	510	12.96	16.37	3.4159	0.5 - 2.5
III-B	510	16.37	17.47	1.1	0 - 0.5
III-B	510	17.47	17.75	0.2791	0.5 - 2.5
III-B	510	17.75	18.80	1.0448	0 - 0.5
III-B	510	18.80	22.64	3.841	0.5 - 2.5
III-B	510	22.64	23.64	1.0026	2.5 - 5
III-B	510	23.64	26.54	2.9031	0.5 - 2.5
III-B	510	26.54	28.26	1.7151	0 - 0.5
III-B	510	28.26	32.72	4.4559	0.5 - 2.5
III-B	510	32.72	36.54	3.8266	2.5 - 5
III-B	510	36.54	38.91	2.3632	0.5 - 2.5
III-B	510	38.91	40.17	1.2641	0 - 0.5
III-B	510	40.17	42.90	2.7351	0.5 - 2.5
III-B	510	42.90	52.96	10.0518	2.5 - 5
III-B	510	52.96	56.62	3.6606	>5
III-B	530	0.00	5.46	5.459	>5
III-B	530	5.46	8.50	3.0452	2.5 - 5
III-B	540	0.00	9.15	9.1493	2.5 - 5
III-B	540	9.15	11.74	2.5861	0.5 - 2.5
III-B	540	11.74	12.10	0.3606	2.5 - 5
III-B	540	12.10	15.25	3.1533	0.5 - 2.5
III-B	540	15.25	15.60	0.3482	0 - 0.5
III-B	540	15.60	19.82	4.2177	0.5 - 2.5
III-B	540	19.82	21.95	2.135	0 - 0.5
III-B	540	21.95	22.46	0.5057	0.5 - 2.5
III-B	540	22.46	23.55	1.0931	0 - 0.5
III-B	540	23.55	27.20	3.6478	0.5 - 2.5
III-B	540	27.20	29.70	2.5048	2.5 - 5
III-B	540	29.70	32.19	2.4916	>5
III-B	540	32.19	39.63	7.437	2.5 - 5
III-B	590	0.00	0.18	0.1798	2.5 - 5
III-B	590	0.18	5.49	5.307	0.5 - 2.5
III-B	590	5.49	6.80	1.3162	0 - 0.5
III-B	590	6.80	7.06	0.2531	0.5 - 2.5
III-B	600	0.00	0.41	0.4105	0.5 - 2.5
III-B	600	0.41	0.83	0.4175	0 - 0.5

Table I-3 High Sensitivity Viewers and Distance Zones

Alternative	Segment	From Milepost	To Milepost	Total Length (miles)	Distance
III-B	600	0.83	4.40	3.5713	0.5 - 2.5
III-B	600	4.40	5.86	1.4557	2.5 - 5
III-C	450	0.00	3.52	3.5207	0.5 - 2.5
III-C	450	3.52	9.34	5.8168	2.5 - 5
III-C	450	9.34	9.39	0.0483	2.5 - 5
III-C	450	9.39	11.46	2.0724	>5
III-C	460	0.00	3.94	3.9436	>5
III-C	460	3.94	11.89	7.9489	2.5 - 5
III-C	460	11.89	31.63	19.7413	>5
III-C	480	0.00	0.64	0.6396	>5
III-C	480	0.64	3.14	2.5024	2.5 - 5
III-C	480	3.14	5.16	2.0213	0.5 - 2.5
III-C	480	5.16	6.20	1.0373	0 - 0.5
III-C	480	6.20	8.25	2.0472	0.5 - 2.5
III-C	480	8.25	10.82	2.5744	2.5 - 5
III-C	480	10.82	15.11	4.2854	>5
III-C	480	15.11	21.79	6.6859	2.5 - 5
III-C	480	21.79	31.52	9.7215	>5
III-C	480	31.52	36.25	4.734	2.5 - 5
III-C	480	36.25	40.95	4.7037	0.5 - 2.5
III-C	480	40.95	42.33	1.3766	0 - 0.5
III-C	480	42.33	47.82	5.4954	0.5 - 2.5
III-C	480	47.82	52.50	4.6723	2.5 - 5
III-C	480	52.50	53.43	0.9287	2.5 - 5
III-C	480	53.43	59.60	6.1704	>5
III-C	480	59.60	62.10	2.508	2.5 - 5
III-C	480	62.10	65.14	3.0364	2.5 - 5
III-C	490	0.00	11.50	11.5001	2.5 - 5
III-C	490	11.50	13.76	2.2562	0.5 - 2.5
III-C	490.05	0.00	5.74	5.7386	0.5 - 2.5
III-C	490.05	5.74	8.84	3.1023	2.5 - 5
III-C	490.05	8.84	11.02	2.1783	0.5 - 2.5
III-C	490.05	11.02	11.61	0.5928	0 - 0.5
III-C	490.05	11.61	14.59	2.9821	0.5 - 2.5
III-C	490.05	14.59	16.24	1.6433	0 - 0.5
III-C	490.05	16.24	21.76	5.5232	0.5 - 2.5
III-C	490.05	21.76	23.69	1.9298	0 - 0.5
III-C	490.05	23.69	26.45	2.7577	0.5 - 2.5
III-C	490.05	26.45	27.33	0.8852	0 - 0.5
III-C	490.05	27.33	31.29	3.9527	0.5 - 2.5
III-C	490.05	31.29	32.32	1.0293	0 - 0.5
III-C	490.05	32.32	35.95	3.6317	0.5 - 2.5
III-C	490.05	35.95	36.82	0.8712	0 - 0.5
III-C	490.05	36.82	38.88	2.0598	0.5 - 2.5
III-C	490.05	38.88	42.37	3.4955	2.5 - 5
III-C	520	0.00	1.34	1.3448	2.5 - 5
III-C	520	1.34	10.77	9.4222	>5
III-C	520	10.77	14.52	3.7543	2.5 - 5
III-C	520	14.52	19.66	5.1356	0.5 - 2.5
III-C	520	19.66	23.46	3.8054	0 - 0.5
III-C	520	23.46	25.95	2.4872	0.5 - 2.5
III-C	520	25.95	28.24	2.2905	2.5 - 5
III-C	520	28.24	32.82	4.5795	0.5 - 2.5
III-C	520	32.82	33.80	0.9797	0 - 0.5
III-C	520	33.80	36.29	2.4914	0.5 - 2.5
III-C	520	36.29	40.62	4.3331	0 - 0.5

Table I-3 High Sensitivity Viewers and Distance Zones

Alternative	Segment	From Milepost	To Milepost	Total Length (miles)	Distance
III-C	520	40.62	41.07	0.4485	0 - 0.5
III-C	520	41.07	43.33	2.2589	0.5 - 2.5
III-C	520	43.33	46.16	2.8268	2.5 - 5
III-C	520	46.16	58.12	11.966	>5
III-C	520	58.12	62.32	4.1951	2.5 - 5
III-C	520	62.32	67.12	4.8012	0.5 - 2.5
III-C	520	67.12	70.34	3.2247	0 - 0.5
III-C	520	70.34	72.62	2.2702	0.5 - 2.5
III-C	520	72.62	74.62	2.0048	0 - 0.5
III-C	520	74.62	81.72	7.0999	0.5 - 2.5
III-C	520	81.72	84.92	3.2018	0 - 0.5
III-C	520	84.92	87.97	3.0437	0.5 - 2.5
III-C	520	87.97	88.82	0.856	0 - 0.5
III-C	520	88.82	89.40	0.5779	0.5 - 2.5
III-C	520	89.40	90.32	0.9255	0 - 0.5
III-C	520	90.32	103.57	13.2473	0.5 - 2.5
III-C	520	103.57	118.38	14.8047	0 - 0.5
III-C	520	118.38	120.94	2.5635	0.5 - 2.5
III-C	520	120.94	124.62	3.6835	2.5 - 5
III-C	520	124.62	124.72	0.1	0.5 - 2.5
III-C	610	0.00	0.20	0.204	0.5 - 2.5
III-C	610	0.20	4.34	4.133	2.5 - 5
III-C	610	4.34	6.74	2.4015	0.5 - 2.5
III-C	610	6.74	12.58	5.8396	0 - 0.5
III-C	610	12.58	13.75	1.1738	0.5 - 2.5
III-C	610	13.75	15.46	1.71	0 - 0.5
III-C	610	15.46	18.19	2.7256	0.5 - 2.5
III-C	610	18.19	19.28	1.0955	2.5 - 5
Ox Valley East Alternative Variation	503	0.00	0.40	0.397	0.5 - 2.5
Ox Valley East Alternative Variation	503	0.40	4.99	4.5954	0 - 0.5
Ox Valley East Alternative Variation	503	4.99	6.16	1.1724	0.5 - 2.5
Ox Valley East Alternative Variation	503	6.16	6.98	0.8118	0 - 0.5
Ox Valley East Alternative Variation	505	0.00	9.19	9.1908	0 - 0.5
Ox Valley East Alternative Variation	501.1	0.00	0.84	0.8365	0.5 - 2.5
Ox Valley East Alternative Variation	501.1	0.84	3.03	2.1967	0 - 0.5
Ox Valley East Alternative Variation	501.1	3.03	3.62	0.5902	0 - 0.5
Ox Valley East Alternative Variation	501.1	3.62	3.65	0.0283	0.5 - 2.5
Ox Valley East Alternative Variation	501.1	3.65	3.97	0.3153	0 - 0.5
Ox Valley East Alternative Variation	501.1	3.97	8.68	4.709	0 - 0.5
Ox Valley East Alternative Variation	501.1	8.68	11.54	2.8635	0 - 0.5
Ox Valley East Alternative Variation	501.1	11.54	14.27	2.7341	0 - 0.5
Ox Valley East Alternative Variation	501.15	0.00	1.04	1.0414	0 - 0.5
Ox Valley West Alternative Variation	504	0.00	0.35	0.351	0.5 - 2.5
Ox Valley West Alternative Variation	504	0.35	1.33	0.9798	0 - 0.5
Ox Valley West Alternative Variation	504	1.33	1.40	0.0654	0.5 - 2.5
Ox Valley West Alternative Variation	504	1.40	4.61	3.2099	0 - 0.5
Ox Valley West Alternative Variation	504	4.61	6.64	2.0375	0.5 - 2.5
Ox Valley West Alternative Variation	504	6.64	7.32	0.674	0 - 0.5
Ox Valley West Alternative Variation	505	0.00	9.19	9.1908	0 - 0.5
Ox Valley West Alternative Variation	501.1	0.00	0.84	0.8365	0.5 - 2.5
Ox Valley West Alternative Variation	501.1	0.84	3.03	2.1967	0 - 0.5
Ox Valley West Alternative Variation	501.1	3.03	3.62	0.5902	0 - 0.5
Ox Valley West Alternative Variation	501.1	3.62	3.65	0.0283	0.5 - 2.5
Ox Valley West Alternative Variation	501.1	3.65	3.97	0.3153	0 - 0.5
Ox Valley West Alternative Variation	501.1	3.97	8.68	4.709	0 - 0.5
Ox Valley West Alternative Variation	501.1	8.68	11.54	2.8635	0 - 0.5

Table I-3 High Sensitivity Viewers and Distance Zones

Alternative	Segment	From Milepost	To Milepost	Total Length (miles)	Distance
Ox Valley West Alternative Variation	501.1	11.54	14.27	2.7341	0 - 0.5
Ox Valley West Alternative Variation	501.15	0.00	1.04	1.0414	0 - 0.5
Pinto Alternative Variation	506	0.00	0.02	0.0197	0 - 0.5
Pinto Alternative Variation	506	0.02	4.22	4.2023	0.5 - 2.5
Pinto Alternative Variation	506	4.22	12.65	8.4239	0 - 0.5
Pinto Alternative Variation	506	12.65	12.83	0.1817	0.5 - 2.5
Pinto Alternative Variation	506	12.83	18.28	5.4492	0 - 0.5
Pinto Alternative Variation	506	18.28	19.97	1.6895	0.5 - 2.5
Pinto Alternative Variation	506	19.97	20.73	0.7637	0 - 0.5
Pinto Alternative Variation	506	20.73	21.00	0.2732	0.5 - 2.5
Pinto Alternative Variation	506	21.00	21.08	0.0754	0 - 0.5
Pinto Alternative Variation	506	21.08	23.09	2.0108	0.5 - 2.5
Pinto Alternative Variation	506	23.09	24.13	1.0362	0 - 0.5
Pinto Alternative Variation	506	24.13	24.57	0.4422	0.5 - 2.5
Pinto Alternative Variation	506	24.57	25.92	1.3474	0 - 0.5
Pinto Alternative Variation	506	25.92	27.58	1.6633	0.5 - 2.5
Pinto Alternative Variation	506	27.58	28.86	1.2839	0 - 0.5
Pinto Alternative Variation	500.05	0.00	0.24	0.2374	0 - 0.5
Pinto Alternative Variation	500.05	0.24	0.61	0.3713	0.5 - 2.5
Pinto Alternative Variation	500.05	0.61	2.51	1.8982	0 - 0.5
Pinto Alternative Variation	500.05	2.51	3.22	0.7169	0.5 - 2.5
Pinto Alternative Variation	500.05	3.22	4.84	1.6168	0.5 - 2.5
Pinto Alternative Variation	500.05	4.84	6.23	1.3874	0 - 0.5
Pinto Alternative Variation	500.05	6.23	6.28	0.0539	0 - 0.5
Pinto Alternative Variation	500.05	6.28	6.29	0.0032	0.5 - 2.5
Pinto Alternative Variation	500.05	6.29	9.42	3.13	0 - 0.5
Pinto Alternative Variation	500.05	9.42	9.53	0.113	0.5 - 2.5
Pinto Alternative Variation	501.1	0.00	0.84	0.8365	0.5 - 2.5
Pinto Alternative Variation	501.1	0.84	3.03	2.1967	0 - 0.5
Pinto Alternative Variation	501.1	3.03	3.62	0.5902	0 - 0.5
Pinto Alternative Variation	501.1	3.62	3.65	0.0283	0.5 - 2.5
Pinto Alternative Variation	501.1	3.65	3.97	0.3153	0 - 0.5
Pinto Alternative Variation	501.1	3.97	8.68	4.709	0 - 0.5
Pinto Alternative Variation	501.1	8.68	11.54	2.8635	0 - 0.5
Pinto Alternative Variation	501.1	11.54	14.27	2.7341	0 - 0.5
Avon Alternative Connector	495	0.00	1.22	1.2199	0.5 - 2.5
Avon Alternative Connector	495	1.22	3.75	2.5278	2.5 - 5
Avon Alternative Connector	495	3.75	8.00	4.2545	>5
Moapa Alternative Connector	570	0.00	1.80	1.7991	0 - 0.5
Moapa Alternative Connector	570	1.80	4.79	2.9881	0.5 - 2.5
Moapa Alternative Connector	570	4.79	6.03	1.2393	0 - 0.5
Moapa Alternative Connector	570	6.03	8.59	2.5615	0.5 - 2.5
Moapa Alternative Connector	570	8.59	9.56	0.9688	2.5 - 5
Moapa Alternative Connector	580	0.00	2.85	2.8533	0.5 - 2.5
Moapa Alternative Connector	580	2.85	3.25	0.4011	2.5 - 5
IV-A	620	0.00	2.21	2.2085	2.5 - 5
IV-A	620	2.21	4.29	2.0848	0.5 - 2.5
IV-A	620	4.29	5.91	1.6155	0 - 0.5
IV-A	630	0.00	4.34	4.3444	0 - 0.5
IV-A	660	0.00	0.89	0.8857	0 - 0.5
IV-A	660	0.89	6.50	5.6143	0 - 0.5
IV-A	660	6.50	6.53	0.0287	0.5 - 2.5
IV-A	660	6.53	6.56	0.0351	0 - 0.5
IV-A	660	6.56	8.04	1.4782	0 - 0.5
IV-A	700	0.00	0.38	0.3804	0 - 0.5
IV-A	700	0.38	0.63	0.2459	0.5 - 2.5

Table I-3 High Sensitivity Viewers and Distance Zones

Alternative	Segment	From Milepost	To Milepost	Total Length (miles)	Distance
IV-A	700	0.63	1.68	1.0536	0 - 0.5
IV-A	720	0.00	1.14	1.1432	0 - 0.5
IV-A	740	0.00	4.22	4.2189	0 - 0.5
IV-A	790	0.00	0.30	0.3024	0 - 0.5
IV-A	790	0.30	0.54	0.241	0.5 - 2.5
IV-A	790	0.54	1.86	1.3186	0 - 0.5
IV-A	790	1.86	7.37	5.5095	0.5 - 2.5
IV-A	790	7.37	12.11	4.7391	2.5 - 5
IV-B	620	0.00	2.21	2.2085	2.5 - 5
IV-B	620	2.21	4.29	2.0848	0.5 - 2.5
IV-B	620	4.29	5.91	1.6155	0 - 0.5
IV-B	640	0.00	0.93	0.9347	0 - 0.5
IV-B	640	0.93	4.18	3.2465	0 - 0.5
IV-B	670	0.00	0.52	0.5235	0 - 0.5
IV-B	670	0.52	2.23	1.7023	0.5 - 2.5
IV-B	670	2.23	3.70	1.4725	0 - 0.5
IV-B	670	3.70	3.87	0.1764	0.5 - 2.5
IV-B	710	0.00	0.29	0.2857	0.5 - 2.5
IV-B	710	0.29	2.16	1.8768	0 - 0.5
IV-B	710	2.16	2.21	0.0433	0.5 - 2.5
IV-B	710	2.21	3.03	0.8235	0 - 0.5
IV-B	710	3.03	4.55	1.5223	0.5 - 2.5
IV-B	710	4.55	5.31	0.7544	0.5 - 2.5
IV-B	710	5.31	8.09	2.7881	0 - 0.5
IV-B	710	8.09	8.31	0.2115	0.5 - 2.5
IV-B	750	0.00	0.42	0.4186	0.5 - 2.5
IV-B	760	0.00	0.86	0.8642	0.5 - 2.5
IV-B	760	0.86	3.70	2.8353	0 - 0.5
IV-B	760	3.70	4.64	0.9398	0.5 - 2.5
IV-B	760	4.64	5.71	1.0686	0 - 0.5
IV-B	760	5.71	7.72	2.0165	0.5 - 2.5
IV-B	800	0.00	1.65	1.6508	0.5 - 2.5
IV-B	820	0.00	2.27	2.2746	0.5 - 2.5
IV-B	820	2.27	7.06	4.7841	2.5 - 5
IV-C	620	0.00	2.21	2.2085	2.5 - 5
IV-C	620	2.21	4.29	2.0848	0.5 - 2.5
IV-C	620	4.29	5.91	1.6155	0 - 0.5
IV-C	640	0.00	0.93	0.9347	0 - 0.5
IV-C	640	0.93	4.18	3.2465	0 - 0.5
IV-C	670	0.00	0.52	0.5235	0 - 0.5
IV-C	670	0.52	2.23	1.7023	0.5 - 2.5
IV-C	670	2.23	3.70	1.4725	0 - 0.5
IV-C	670	3.70	3.87	0.1764	0.5 - 2.5
IV-C	710	0.00	0.29	0.2857	0.5 - 2.5
IV-C	710	0.29	2.16	1.8768	0 - 0.5
IV-C	710	2.16	2.21	0.0433	0.5 - 2.5
IV-C	710	2.21	3.03	0.8235	0 - 0.5
IV-C	710	3.03	4.55	1.5223	0.5 - 2.5
IV-C	710	4.55	5.31	0.7544	0.5 - 2.5
IV-C	710	5.31	8.09	2.7881	0 - 0.5
IV-C	710	8.09	8.31	0.2115	0.5 - 2.5
IV-C	750	0.00	0.42	0.4186	0.5 - 2.5
IV-C	771	0.00	0.24	0.2387	0.5 - 2.5
IV-C	771	0.24	0.65	0.4139	0 - 0.5
IV-C	771	0.65	2.93	2.2762	0.5 - 2.5
IV-C	771	2.93	3.42	0.4922	0 - 0.5

Table I-3 High Sensitivity Viewers and Distance Zones

Alternative	Segment	From Milepost	To Milepost	Total Length (miles)	Distance
IV-C	771	3.42	10.84	7.4165	0.5 - 2.5
IV-C	771	10.84	14.44	3.6012	2.5 - 5
IV-C	771	14.44	19.19	4.7478	>5
IV-C	771	19.19	21.98	2.7935	2.5 - 5
Marketplace Alternative Variation	810	0.00	2.19	2.1909	0.5 - 2.5
Marketplace Alternative Variation	810	2.19	3.40	1.2109	0.5 - 2.5
Marketplace Alternative Variation	810	3.40	5.41	2.0091	2.5 - 5
Marketplace Alternative Variation	810	5.41	7.88	2.465	2.5 - 5
Marketplace Alternative Variation	820	0.00	2.27	2.2746	0.5 - 2.5
Marketplace Alternative Variation	820	2.27	7.06	4.7841	2.5 - 5
Sunrise Mountain Alternative Connector	650	0.00	1.87	1.8681	0 - 0.5
Sunrise Mountain Alternative Connector	650	1.87	2.57	0.6988	0 - 0.5
Lake Las Vegas Alternative Connector	680	0.00	0.82	0.822	0.5 - 2.5
Lake Las Vegas Alternative Connector	680	0.82	3.92	3.0943	0 - 0.5
Three Kids Mine Alternative Connector	690	0.00	0.71	0.7073	0.5 - 2.5
Three Kids Mine Alternative Connector	690	0.71	5.33	4.6275	0 - 0.5
River Mountain Alternative Connector	730	0.00	3.07	3.066	0 - 0.5
River Mountain Alternative Connector	730	3.07	5.01	1.9419	0.5 - 2.5
River Mountain Alternative Connector	730	5.01	6.94	1.9319	0.5 - 2.5
Railroad Pass Alternative Connector	780	0.00	0.82	0.8236	0 - 0.5
Railroad Pass Alternative Connector	780	0.82	2.96	2.1349	0.5 - 2.5

Table I-4 Moderate Sensitivity Viewers and Distance Zones

Alternative	Segment	From Milepost	To Milepost	Total Length (miles)	Distance
I-A	20	0.00	0.23	0.23	0.5 - 2.5
I-A	30	0.00	1.96	1.96	0.5 - 2.5
I-A	30	1.96	2.66	0.71	2.5 - 5
I-A	30	2.66	5.44	2.78	0.5 - 2.5
I-A	30	5.44	6.47	1.03	0 - 0.5
I-A	30	6.47	6.89	0.42	0.5 - 2.5
I-A	30	6.89	8.22	1.33	0.5 - 2.5
I-A	30	8.22	11.83	3.61	0 - 0.5
I-A	30	11.83	17.36	5.53	0.5 - 2.5
I-A	30	17.36	20.20	2.84	2.5 - 5
I-A	30	20.20	22.38	2.18	2.5 - 5
I-A	30	22.38	23.55	1.17	0.5 - 2.5
I-A	30	23.55	25.06	1.51	2.5 - 5
I-A	30	25.06	29.59	4.53	2.5 - 5
I-A	30	29.59	31.83	2.24	0.5 - 2.5
I-A	30	31.83	32.39	0.56	0 - 0.5
I-A	40	0.00	0.70	0.70	0 - 0.5
I-A	40	0.70	3.07	2.36	0.5 - 2.5
I-A	40	3.07	6.64	3.57	2.5 - 5
I-A	40	6.64	7.75	1.11	>5
I-A	40	7.75	10.01	2.26	2.5 - 5
I-A	100	0.00	5.40	5.40	0.5 - 2.5
I-A	100	5.40	5.76	0.37	0 - 0.5
I-A	100	5.76	5.77	0.01	0.5 - 2.5
I-A	100	5.77	10.83	5.05	0.5 - 2.5
I-A	100	10.83	19.13	8.30	0.5 - 2.5
I-A	110	0.00	1.51	1.51	2.5 - 5
I-A	110	1.51	7.68	6.18	>5
I-A	110	7.68	10.87	3.19	2.5 - 5
I-A	110	10.87	14.17	3.30	0.5 - 2.5
I-A	110	14.17	15.15	0.98	2.5 - 5
I-A	110.05	0.00	1.81	1.81	2.5 - 5
I-A	110.05	1.81	4.12	2.31	>5
I-A	120	0.00	13.61	13.61	>5
I-A	120	13.61	16.61	3.00	2.5 - 5
I-A	120	16.61	18.76	2.15	0.5 - 2.5
I-A	120	18.76	19.91	1.15	0 - 0.5
I-A	120	19.91	22.93	3.02	0.5 - 2.5
I-A	180	0.00	2.11	2.11	0.5 - 2.5
I-A	180.05	0.00	0.65	0.65	0.5 - 2.5
I-A	180.05	0.65	8.63	7.98	2.5 - 5
I-A	180.05	8.63	9.09	0.45	>5
I-A	180.05	9.09	9.09	0.00	>5
I-A	180.05	9.09	9.09	0.00	>5
I-A	180.05	9.09	13.72	4.63	>5
I-A	180.2	0.00	18.65	18.65	>5
I-A	180.2	18.65	26.97	8.31	2.5 - 5
I-A	180.2	26.97	29.24	2.28	0.5 - 2.5
I-A	180.2	29.24	29.79	0.54	0 - 0.5
I-A	180.2	29.79	30.79	1.00	0.5 - 2.5
I-A	180.2	30.79	31.88	1.09	0 - 0.5
I-A	180.2	31.88	33.35	1.47	0.5 - 2.5
I-A	180.2	33.35	34.47	1.11	0 - 0.5
I-A	180.2	34.47	35.04	0.57	0.5 - 2.5
I-B	20	0.00	0.23	0.23	0.5 - 2.5

Table I-4 Moderate Sensitivity Viewers and Distance Zones

Alternative	Segment	From Milepost	To Milepost	Total Length (miles)	Distance
I-B	30	0.00	1.96	1.96	0.5 - 2.5
I-B	30	1.96	2.66	0.71	2.5 - 5
I-B	30	2.66	5.44	2.78	0.5 - 2.5
I-B	30	5.44	6.47	1.03	0 - 0.5
I-B	30	6.47	6.89	0.42	0.5 - 2.5
I-B	30	6.89	8.22	1.33	0.5 - 2.5
I-B	30	8.22	11.83	3.61	0 - 0.5
I-B	30	11.83	17.36	5.53	0.5 - 2.5
I-B	30	17.36	20.20	2.84	2.5 - 5
I-B	30	20.20	22.38	2.18	2.5 - 5
I-B	30	22.38	23.55	1.17	0.5 - 2.5
I-B	30	23.55	25.06	1.51	2.5 - 5
I-B	30	25.06	29.59	4.53	2.5 - 5
I-B	30	29.59	31.83	2.24	0.5 - 2.5
I-B	30	31.83	32.39	0.56	0 - 0.5
I-B	40	0.00	0.70	0.70	0 - 0.5
I-B	40	0.70	3.07	2.36	0.5 - 2.5
I-B	40	3.07	6.64	3.57	2.5 - 5
I-B	40	6.64	7.75	1.11	>5
I-B	40	7.75	10.01	2.26	2.5 - 5
I-B	50	0.00	5.45	5.45	2.5 - 5
I-B	60	0.00	2.23	2.23	2.5 - 5
I-B	60	2.23	8.09	5.86	>5
I-B	60	8.09	10.68	2.59	2.5 - 5
I-B	60	10.68	11.31	0.63	0.5 - 2.5
I-B	60	11.31	12.79	1.48	0.5 - 2.5
I-B	60	12.79	13.84	1.05	0 - 0.5
I-B	60	13.84	15.86	2.02	0.5 - 2.5
I-B	60	15.86	18.47	2.61	2.5 - 5
I-B	60	18.47	19.31	0.84	>5
I-B	70	0.00	14.77	14.77	>5
I-B	70	14.77	17.43	2.67	2.5 - 5
I-B	70	17.43	19.94	2.51	0.5 - 2.5
I-B	70	19.94	21.31	1.37	0 - 0.5
I-B	70	21.31	22.22	0.91	0.5 - 2.5
I-B	100	0.00	5.40	5.40	0.5 - 2.5
I-B	100	5.40	5.76	0.37	0 - 0.5
I-B	100	5.76	5.77	0.01	0.5 - 2.5
I-B	100	5.77	10.83	5.05	0.5 - 2.5
I-B	100	10.83	19.13	8.30	0.5 - 2.5
I-B	180	0.00	2.11	2.11	0.5 - 2.5
I-B	180.05	0.00	0.65	0.65	0.5 - 2.5
I-B	180.05	0.65	8.63	7.98	2.5 - 5
I-B	180.05	8.63	9.09	0.45	>5
I-B	180.05	9.09	9.09	0.00	>5
I-B	180.05	9.09	9.09	0.00	>5
I-B	180.05	9.09	13.72	4.63	>5
I-B	186	0.00	5.60	5.60	>5
I-B	186	5.60	8.50	2.90	2.5 - 5
I-B	186	8.50	8.76	0.25	2.5 - 5
I-B	186	8.76	10.65	1.89	2.5 - 5
I-B	186	10.65	12.57	1.92	2.5 - 5
I-B	186	12.57	18.29	5.72	>5
I-B	186	18.29	20.84	2.55	2.5 - 5
I-B	186	20.84	22.95	2.11	0.5 - 2.5

Table I-4 Moderate Sensitivity Viewers and Distance Zones

Alternative	Segment	From Milepost	To Milepost	Total Length (miles)	Distance
I-B	186	22.95	24.01	1.07	0 - 0.5
I-B	186	24.01	25.72	1.71	0.5 - 2.5
I-B	186	25.72	30.11	4.39	0 - 0.5
I-B	186	30.11	30.67	0.56	0.5 - 2.5
I-B	186	30.67	32.08	1.42	0.5 - 2.5
I-B	186	32.08	33.24	1.15	0 - 0.5
I-B	186	33.24	33.32	0.08	0.5 - 2.5
I-B	186	33.32	33.68	0.36	0.5 - 2.5
I-B	190.05	0.00	0.83	0.83	0.5 - 2.5
I-C	20	0.00	0.23	0.23	0.5 - 2.5
I-C	30	0.00	1.96	1.96	0.5 - 2.5
I-C	30	1.96	2.66	0.71	2.5 - 5
I-C	30	2.66	5.44	2.78	0.5 - 2.5
I-C	30	5.44	6.47	1.03	0 - 0.5
I-C	30	6.47	6.89	0.42	0.5 - 2.5
I-C	30	6.89	8.22	1.33	0.5 - 2.5
I-C	30	8.22	11.83	3.61	0 - 0.5
I-C	30	11.83	17.36	5.53	0.5 - 2.5
I-C	30	17.36	20.20	2.84	2.5 - 5
I-C	30	20.20	22.38	2.18	2.5 - 5
I-C	30	22.38	23.55	1.17	0.5 - 2.5
I-C	30	23.55	25.06	1.51	2.5 - 5
I-C	30	25.06	29.59	4.53	2.5 - 5
I-C	30	29.59	31.83	2.24	0.5 - 2.5
I-C	30	31.83	32.39	0.56	0 - 0.5
I-C	100	0.00	5.40	5.40	0.5 - 2.5
I-C	100	5.40	5.76	0.37	0 - 0.5
I-C	100	5.76	5.77	0.01	0.5 - 2.5
I-C	100	5.77	10.83	5.05	0.5 - 2.5
I-C	100	10.83	19.13	8.30	0.5 - 2.5
I-C	130	0.00	1.64	1.64	0 - 0.5
I-C	130	1.64	4.28	2.64	0.5 - 2.5
I-C	130	4.28	8.05	3.77	0 - 0.5
I-C	130	8.05	8.90	0.85	0.5 - 2.5
I-C	130	8.90	15.54	6.64	0 - 0.5
I-C	130	15.54	22.00	6.46	0 - 0.5
I-C	140	0.00	8.79	8.79	0 - 0.5
I-C	140	8.79	14.20	5.41	0.5 - 2.5
I-C	140	14.20	16.42	2.22	0 - 0.5
I-C	140.05	0.00	0.98	0.98	0 - 0.5
I-C	140.05	0.98	1.85	0.87	0.5 - 2.5
I-C	140.05	1.85	2.32	0.47	0 - 0.5
I-C	190	0.00	0.32	0.32	0 - 0.5
I-C	190	0.32	2.78	2.46	0.5 - 2.5
I-C	190	2.78	3.85	1.06	2.5 - 5
I-C	190	3.85	6.03	2.19	0.5 - 2.5
I-C	190	6.03	7.26	1.23	0 - 0.5
I-C	190	7.26	9.29	2.02	0.5 - 2.5
I-C	190	9.29	12.43	3.14	2.5 - 5
I-C	190	12.43	14.24	1.81	2.5 - 5
I-C	190	14.24	15.04	0.80	0.5 - 2.5
I-C	190	15.04	18.86	3.83	0.5 - 2.5
I-C	190	18.86	25.66	6.79	0 - 0.5
I-C	190	25.66	26.13	0.47	0.5 - 2.5
I-C	190	26.13	33.98	7.86	0 - 0.5

Table I-4 Moderate Sensitivity Viewers and Distance Zones

Alternative	Segment	From Milepost	To Milepost	Total Length (miles)	Distance
I-C	190	33.98	41.97	7.98	0.5 - 2.5
I-C	190	41.97	43.93	1.96	0 - 0.5
I-C	190	43.93	45.92	1.99	0.5 - 2.5
I-C	190	45.92	47.00	1.08	0 - 0.5
I-C	190	47.00	47.96	0.96	0.5 - 2.5
I-C	190	47.96	52.29	4.33	0.5 - 2.5
I-C	190	52.29	54.59	2.30	0.5 - 2.5
I-C	190	54.59	56.49	1.91	0 - 0.5
I-C	190	56.49	56.85	0.36	0.5 - 2.5
I-C	190	56.85	59.79	2.94	0 - 0.5
I-C	190	59.79	63.31	3.52	0.5 - 2.5
I-C	190	63.31	68.66	5.35	2.5 - 5
I-C	190	68.66	70.79	2.13	0.5 - 2.5
I-C	190	70.79	72.05	1.26	0 - 0.5
I-C	190	72.05	73.54	1.50	0.5 - 2.5
I-C	190	73.54	76.73	3.18	0 - 0.5
I-C	190	76.73	79.71	2.99	0.5 - 2.5
I-C	190	79.71	80.74	1.02	0 - 0.5
I-C	190	80.74	89.83	9.09	0.5 - 2.5
I-C	190	89.83	90.88	1.04	0 - 0.5
I-C	190	90.88	92.94	2.06	0.5 - 2.5
I-C	190.05	0.00	0.83	0.83	0.5 - 2.5
I-D	20	0.00	0.23	0.23	0.5 - 2.5
I-D	30	0.00	1.96	1.96	0.5 - 2.5
I-D	30	1.96	2.66	0.71	2.5 - 5
I-D	30	2.66	5.44	2.78	0.5 - 2.5
I-D	30	5.44	6.47	1.03	0 - 0.5
I-D	30	6.47	6.89	0.42	0.5 - 2.5
I-D	30	6.89	8.22	1.33	0.5 - 2.5
I-D	30	8.22	11.83	3.61	0 - 0.5
I-D	30	11.83	17.36	5.53	0.5 - 2.5
I-D	30	17.36	20.20	2.84	2.5 - 5
I-D	30	20.20	22.38	2.18	2.5 - 5
I-D	30	22.38	23.55	1.17	0.5 - 2.5
I-D	30	23.55	25.06	1.51	2.5 - 5
I-D	30	25.06	29.59	4.53	2.5 - 5
I-D	30	29.59	31.83	2.24	0.5 - 2.5
I-D	30	31.83	32.39	0.56	0 - 0.5
I-D	40	0.00	0.70	0.70	0 - 0.5
I-D	40	0.70	3.07	2.36	0.5 - 2.5
I-D	40	3.07	6.64	3.57	2.5 - 5
I-D	40	6.64	7.75	1.11	>5
I-D	40	7.75	10.01	2.26	2.5 - 5
I-D	100	0.00	5.40	5.40	0.5 - 2.5
I-D	100	5.40	5.76	0.37	0 - 0.5
I-D	100	5.76	5.77	0.01	0.5 - 2.5
I-D	100	5.77	10.83	5.05	0.5 - 2.5
I-D	100	10.83	19.13	8.30	0.5 - 2.5
I-D	110	0.00	1.51	1.51	2.5 - 5
I-D	110	1.51	7.68	6.18	>5
I-D	110	7.68	10.87	3.19	2.5 - 5
I-D	110	10.87	14.17	3.30	0.5 - 2.5
I-D	110	14.17	15.15	0.98	2.5 - 5
I-D	115	0.00	4.74	4.74	2.5 - 5
I-D	115	4.74	7.08	2.34	0.5 - 2.5

Table I-4 Moderate Sensitivity Viewers and Distance Zones

Alternative	Segment	From Milepost	To Milepost	Total Length (miles)	Distance
I-D	115.05	0.00	6.01	6.01	0.5 - 2.5
I-D	115.05	6.01	12.57	6.56	2.5 - 5
I-D	115.05	12.57	17.73	5.16	0.5 - 2.5
I-D	115.07	0.00	0.42	0.42	0.5 - 2.5
I-D	115.07	0.42	3.29	2.87	2.5 - 5
I-D	115.07	3.29	8.59	5.30	>5
I-D	115.07	8.59	11.45	2.86	2.5 - 5
I-D	115.07	11.45	13.70	2.25	0.5 - 2.5
I-D	115.07	13.70	14.17	0.47	0 - 0.5
I-D	115.07	14.17	16.73	2.56	0.5 - 2.5
I-D	115.07	16.73	18.35	1.61	2.5 - 5
I-D	115.1	0.00	2.11	2.11	2.5 - 5
I-D	115.1	2.11	3.42	1.31	0.5 - 2.5
I-D	180.05	0.00	0.65	0.65	0.5 - 2.5
I-D	180.05	0.65	8.63	7.98	2.5 - 5
I-D	180.05	8.63	9.09	0.45	>5
I-D	180.05	9.09	9.09	0.00	>5
I-D	180.05	9.09	9.09	0.00	>5
I-D	180.05	9.09	13.72	4.63	>5
I-D	186	0.00	5.60	5.60	>5
I-D	186	5.60	8.50	2.90	2.5 - 5
I-D	186	8.50	8.76	0.25	2.5 - 5
I-D	186	8.76	10.65	1.89	2.5 - 5
I-D	186	10.65	12.57	1.92	2.5 - 5
I-D	186	12.57	18.29	5.72	>5
I-D	186	18.29	20.84	2.55	2.5 - 5
I-D	186	20.84	22.95	2.11	0.5 - 2.5
I-D	186	22.95	24.01	1.07	0 - 0.5
I-D	186	24.01	25.72	1.71	0.5 - 2.5
I-D	186	25.72	30.11	4.39	0 - 0.5
I-D	186	30.11	30.67	0.56	0.5 - 2.5
I-D	186	30.67	32.08	1.42	0.5 - 2.5
I-D	186	32.08	33.24	1.15	0 - 0.5
I-D	186	33.24	33.32	0.08	0.5 - 2.5
I-D	186	33.32	33.68	0.36	0.5 - 2.5
I-D	190.05	0.00	0.83	0.83	0.5 - 2.5
Tuttle Easement Micro-siting Option 1	101.1	0.00	5.60	5.60	>5
Tuttle Easement Micro-siting Option 1	101.1	5.60	8.50	2.90	2.5 - 5
Tuttle Easement Micro-siting Option 1	101.1	8.50	8.76	0.25	2.5 - 5
Tuttle Easement Micro-siting Option 1	101.1	8.76	10.65	1.89	2.5 - 5
Tuttle Easement Micro-siting Option 1	101.1	10.65	12.57	1.92	2.5 - 5
Tuttle Easement Micro-siting Option 1	101.1	12.57	18.29	5.72	>5
Tuttle Easement Micro-siting Option 1	101.1	18.29	20.84	2.55	2.5 - 5
Tuttle Easement Micro-siting Option 1	101.1	20.84	22.95	2.11	0.5 - 2.5
Tuttle Easement Micro-siting Option 1	101.1	22.95	24.01	1.07	0 - 0.5
Tuttle Easement Micro-siting Option 1	101.1	24.01	25.72	1.71	0.5 - 2.5
Tuttle Easement Micro-siting Option 1	101.1	25.72	30.11	4.39	0 - 0.5
Tuttle Easement Micro-siting Option 1	101.1	30.11	30.67	0.56	0.5 - 2.5
Tuttle Easement Micro-siting Option 1	101.1	30.67	32.08	1.42	0.5 - 2.5
Tuttle Easement Micro-siting Option 1	101.1	32.08	33.24	1.15	0 - 0.5
Tuttle Easement Micro-siting Option 1	101.1	33.24	33.32	0.08	0.5 - 2.5
Tuttle Easement Micro-siting Option 1	101.1	33.32	37.12	3.80	0.5 - 2.5
Tuttle Easement Micro-siting Option 1	101.1	37.12	39.10	1.97	0 - 0.5
Tuttle Easement Micro-siting Option 1	101.1	39.10	39.59	0.49	0.5 - 2.5
Tuttle Easement Micro-siting Option 1	101.1	39.59	39.69	0.10	0.5 - 2.5

Table I-4 Moderate Sensitivity Viewers and Distance Zones

Alternative	Segment	From Milepost	To Milepost	Total Length (miles)	Distance
Tuttle Easement Micro-siting Option 1	101.1	39.69	40.66	0.97	0 - 0.5
Tuttle Easement Micro-siting Option 1	101.1	40.66	40.74	0.08	0 - 0.5
Tuttle Easement Micro-siting Option 1	101.1	40.74	45.25	4.51	0.5 - 2.5
Tuttle Easement Micro-siting Option 1	101.1	45.25	53.49	8.24	0.5 - 2.5
Tuttle Easement Micro-siting Option 1	100	0.00	5.40	5.40	0.5 - 2.5
Tuttle Easement Micro-siting Option 1	100	5.40	5.76	0.37	0 - 0.5
Tuttle Easement Micro-siting Option 1	100	5.76	5.77	0.01	0.5 - 2.5
Tuttle Easement Micro-siting Option 1	100	5.77	10.83	5.05	0.5 - 2.5
Tuttle Easement Micro-siting Option 1	100	10.83	19.13	8.30	0.5 - 2.5
Tuttle Easement Micro-siting Option 1	186	0.00	5.60	5.60	>5
Tuttle Easement Micro-siting Option 1	186	5.60	8.50	2.90	2.5 - 5
Tuttle Easement Micro-siting Option 1	186	8.50	8.76	0.25	2.5 - 5
Tuttle Easement Micro-siting Option 1	186	8.76	10.65	1.89	2.5 - 5
Tuttle Easement Micro-siting Option 1	186	10.65	12.57	1.92	2.5 - 5
Tuttle Easement Micro-siting Option 1	186	12.57	18.29	5.72	>5
Tuttle Easement Micro-siting Option 1	186	18.29	20.84	2.55	2.5 - 5
Tuttle Easement Micro-siting Option 1	186	20.84	22.95	2.11	0.5 - 2.5
Tuttle Easement Micro-siting Option 1	186	22.95	24.01	1.07	0 - 0.5
Tuttle Easement Micro-siting Option 1	186	24.01	25.72	1.71	0.5 - 2.5
Tuttle Easement Micro-siting Option 1	186	25.72	30.11	4.39	0 - 0.5
Tuttle Easement Micro-siting Option 1	186	30.11	30.67	0.56	0.5 - 2.5
Tuttle Easement Micro-siting Option 1	186	30.67	32.08	1.42	0.5 - 2.5
Tuttle Easement Micro-siting Option 1	186	32.08	33.24	1.15	0 - 0.5
Tuttle Easement Micro-siting Option 1	186	33.24	33.32	0.08	0.5 - 2.5
Tuttle Easement Micro-siting Option 1	186	33.32	33.68	0.36	0.5 - 2.5
Tuttle Easement Micro-siting Option 1	190.05	0.00	0.83	0.83	0.5 - 2.5
Tuttle Easement Micro-siting Option 2	101.2	0.00	5.60	5.60	>5
Tuttle Easement Micro-siting Option 2	101.2	5.60	8.50	2.90	2.5 - 5
Tuttle Easement Micro-siting Option 2	101.2	8.50	8.76	0.25	2.5 - 5
Tuttle Easement Micro-siting Option 2	101.2	8.76	10.65	1.89	2.5 - 5
Tuttle Easement Micro-siting Option 2	101.2	10.65	12.57	1.92	2.5 - 5
Tuttle Easement Micro-siting Option 2	101.2	12.57	18.29	5.72	>5
Tuttle Easement Micro-siting Option 2	101.2	18.29	20.84	2.55	2.5 - 5
Tuttle Easement Micro-siting Option 2	101.2	20.84	22.95	2.11	0.5 - 2.5
Tuttle Easement Micro-siting Option 2	101.2	22.95	24.01	1.07	0 - 0.5
Tuttle Easement Micro-siting Option 2	101.2	24.01	25.72	1.71	0.5 - 2.5
Tuttle Easement Micro-siting Option 2	101.2	25.72	30.11	4.39	0 - 0.5
Tuttle Easement Micro-siting Option 2	101.2	30.11	30.67	0.56	0.5 - 2.5
Tuttle Easement Micro-siting Option 2	101.2	30.67	32.93	2.26	0.5 - 2.5
Tuttle Easement Micro-siting Option 2	101.2	32.93	38.30	5.37	0 - 0.5
Tuttle Easement Micro-siting Option 2	101.2	37.38	38.30	0.92	0 - 0.5
Tuttle Easement Micro-siting Option 2	101.2	38.30	38.95	0.65	0 - 0.5
Tuttle Easement Micro-siting Option 2	101.2	38.95	38.98	0.03	0.5 - 2.5
Tuttle Easement Micro-siting Option 2	101.2	38.98	38.98	0.00	0.5 - 2.5
Tuttle Easement Micro-siting Option 2	101.2	38.98	39.08	0.10	0.5 - 2.5
Tuttle Easement Micro-siting Option 2	101.2	39.08	40.05	0.97	0 - 0.5
Tuttle Easement Micro-siting Option 2	101.2	40.05	40.13	0.08	0 - 0.5
Tuttle Easement Micro-siting Option 2	101.2	40.13	44.64	4.51	0.5 - 2.5
Tuttle Easement Micro-siting Option 2	101.2	44.64	52.88	8.24	0.5 - 2.5
Tuttle Easement Micro-siting Option 2	100	0.00	5.40	5.40	0.5 - 2.5
Tuttle Easement Micro-siting Option 2	100	5.40	5.76	0.37	0 - 0.5
Tuttle Easement Micro-siting Option 2	100	5.76	5.77	0.01	0.5 - 2.5
Tuttle Easement Micro-siting Option 2	100	5.77	10.83	5.05	0.5 - 2.5
Tuttle Easement Micro-siting Option 2	100	10.83	19.13	8.30	0.5 - 2.5
Tuttle Easement Micro-siting Option 2	186	0.00	5.60	5.60	>5

Table I-4 Moderate Sensitivity Viewers and Distance Zones

Alternative	Segment	From Milepost	To Milepost	Total Length (miles)	Distance
Tuttle Easement Micro-siting Option 2	186	5.60	8.50	2.90	2.5 - 5
Tuttle Easement Micro-siting Option 2	186	8.50	8.76	0.25	2.5 - 5
Tuttle Easement Micro-siting Option 2	186	8.76	10.65	1.89	2.5 - 5
Tuttle Easement Micro-siting Option 2	186	10.65	12.57	1.92	2.5 - 5
Tuttle Easement Micro-siting Option 2	186	12.57	18.29	5.72	>5
Tuttle Easement Micro-siting Option 2	186	18.29	20.84	2.55	2.5 - 5
Tuttle Easement Micro-siting Option 2	186	20.84	22.95	2.11	0.5 - 2.5
Tuttle Easement Micro-siting Option 2	186	22.95	24.01	1.07	0 - 0.5
Tuttle Easement Micro-siting Option 2	186	24.01	25.72	1.71	0.5 - 2.5
Tuttle Easement Micro-siting Option 2	186	25.72	30.11	4.39	0 - 0.5
Tuttle Easement Micro-siting Option 2	186	30.11	30.67	0.56	0.5 - 2.5
Tuttle Easement Micro-siting Option 2	186	30.67	32.08	1.42	0.5 - 2.5
Tuttle Easement Micro-siting Option 2	186	32.08	33.24	1.15	0 - 0.5
Tuttle Easement Micro-siting Option 2	186	33.24	33.32	0.08	0.5 - 2.5
Tuttle Easement Micro-siting Option 2	186	33.32	33.68	0.36	0.5 - 2.5
Tuttle Easement Micro-siting Option 2	190.05	0.00	0.83	0.83	0.5 - 2.5
Tuttle Easement Micro-siting Option 3	101.3	0.00	5.60	5.60	>5
Tuttle Easement Micro-siting Option 3	101.3	5.60	8.50	2.90	2.5 - 5
Tuttle Easement Micro-siting Option 3	101.3	8.50	8.76	0.25	2.5 - 5
Tuttle Easement Micro-siting Option 3	101.3	8.76	10.65	1.89	2.5 - 5
Tuttle Easement Micro-siting Option 3	101.3	10.65	12.57	1.92	2.5 - 5
Tuttle Easement Micro-siting Option 3	101.3	12.57	18.29	5.72	>5
Tuttle Easement Micro-siting Option 3	101.3	18.29	20.84	2.55	2.5 - 5
Tuttle Easement Micro-siting Option 3	101.3	20.84	22.95	2.11	0.5 - 2.5
Tuttle Easement Micro-siting Option 3	101.3	22.95	24.01	1.07	0 - 0.5
Tuttle Easement Micro-siting Option 3	101.3	24.01	25.72	1.71	0.5 - 2.5
Tuttle Easement Micro-siting Option 3	101.3	25.72	30.11	4.39	0 - 0.5
Tuttle Easement Micro-siting Option 3	101.3	30.11	30.67	0.56	0.5 - 2.5
Tuttle Easement Micro-siting Option 3	101.3	30.67	32.93	2.26	0.5 - 2.5
Tuttle Easement Micro-siting Option 3	101.3	32.93	34.31	1.38	0 - 0.5
Tuttle Easement Micro-siting Option 3	101.3	34.31	34.44	0.13	0.5 - 2.5
Tuttle Easement Micro-siting Option 3	101.3	34.44	38.30	3.86	0 - 0.5
Tuttle Easement Micro-siting Option 3	101.3	37.38	38.30	0.92	0 - 0.5
Tuttle Easement Micro-siting Option 3	101.3	38.30	38.95	0.65	0 - 0.5
Tuttle Easement Micro-siting Option 3	101.3	38.95	38.98	0.03	0.5 - 2.5
Tuttle Easement Micro-siting Option 3	101.3	38.98	38.98	0.00	0.5 - 2.5
Tuttle Easement Micro-siting Option 3	101.3	38.98	39.08	0.10	0.5 - 2.5
Tuttle Easement Micro-siting Option 3	101.3	39.08	40.05	0.97	0 - 0.5
Tuttle Easement Micro-siting Option 3	101.3	40.05	40.13	0.08	0 - 0.5
Tuttle Easement Micro-siting Option 3	101.3	40.13	44.64	4.51	0.5 - 2.5
Tuttle Easement Micro-siting Option 3	101.3	44.64	52.88	8.24	0.5 - 2.5
Tuttle Easement Micro-siting Option 3	100	0.00	5.40	5.40	0.5 - 2.5
Tuttle Easement Micro-siting Option 3	100	5.40	5.76	0.37	0 - 0.5
Tuttle Easement Micro-siting Option 3	100	5.76	5.77	0.01	0.5 - 2.5
Tuttle Easement Micro-siting Option 3	100	5.77	10.83	5.05	0.5 - 2.5
Tuttle Easement Micro-siting Option 3	100	10.83	19.13	8.30	0.5 - 2.5
Tuttle Easement Micro-siting Option 3	186	0.00	5.60	5.60	>5
Tuttle Easement Micro-siting Option 3	186	5.60	8.50	2.90	2.5 - 5
Tuttle Easement Micro-siting Option 3	186	8.50	8.76	0.25	2.5 - 5
Tuttle Easement Micro-siting Option 3	186	8.76	10.65	1.89	2.5 - 5
Tuttle Easement Micro-siting Option 3	186	10.65	12.57	1.92	2.5 - 5
Tuttle Easement Micro-siting Option 3	186	12.57	18.29	5.72	>5
Tuttle Easement Micro-siting Option 3	186	18.29	20.84	2.55	2.5 - 5
Tuttle Easement Micro-siting Option 3	186	20.84	22.95	2.11	0.5 - 2.5
Tuttle Easement Micro-siting Option 3	186	22.95	24.01	1.07	0 - 0.5

Table I-4 Moderate Sensitivity Viewers and Distance Zones

Alternative	Segment	From Milepost	To Milepost	Total Length (miles)	Distance
Tuttle Easement Micro-siting Option 3	186	24.01	25.72	1.71	0.5 - 2.5
Tuttle Easement Micro-siting Option 3	186	25.72	30.11	4.39	0 - 0.5
Tuttle Easement Micro-siting Option 3	186	30.11	30.67	0.56	0.5 - 2.5
Tuttle Easement Micro-siting Option 3	186	30.67	32.08	1.42	0.5 - 2.5
Tuttle Easement Micro-siting Option 3	186	32.08	33.24	1.15	0 - 0.5
Tuttle Easement Micro-siting Option 3	186	33.24	33.32	0.08	0.5 - 2.5
Tuttle Easement Micro-siting Option 3	186	33.32	33.68	0.36	0.5 - 2.5
Tuttle Easement Micro-siting Option 3	190.05	0.00	0.83	0.83	0.5 - 2.5
Mexican Flats Alternative Connector	150	0.00	0.90	0.90	0.5 - 2.5
Mexican Flats Alternative Connector	150	0.90	3.45	2.54	2.5 - 5
Mexican Flats Alternative Connector	150	3.45	3.59	0.15	>5
Mexican Flats Alternative Connector	150.05	0.00	0.78	0.78	0 - 0.5
Mexican Flats Alternative Connector	150.05	0.78	2.03	1.25	0.5 - 2.5
Mexican Flats Alternative Connector	160	0.00	4.39	4.39	>5
Baggs Alternative Connector	170	0.00	1.11	1.11	0 - 0.5
Baggs Alternative Connector	170	1.11	3.02	1.91	0.5 - 2.5
Baggs Alternative Connector	170.05	0.00	1.81	1.81	0.5 - 2.5
Baggs Alternative Connector	170.05	1.81	9.29	7.48	2.5 - 5
Baggs Alternative Connector	170.05	9.29	14.36	5.07	0.5 - 2.5
Baggs Alternative Connector	170.05	14.36	17.33	2.97	2.5 - 5
Baggs Alternative Connector	170.1	0.00	0.57	0.57	2.5 - 5
Baggs Alternative Connector	170.1	0.57	1.98	1.41	0.5 - 2.5
Fivemile Point North Alternative Connector	116	0.00	2.07	2.07	0.5 - 2.5
Fivemile Point North Alternative Connector	116	2.07	3.06	1.00	0 - 0.5
Fivemile Point South Alternative Connector	117	0.00	2.19	2.19	0.5 - 2.5
II-A	210	0.00	6.26	6.26	0.5 - 2.5
II-A	210	6.26	7.63	1.37	0.5 - 2.5
II-A	210	7.63	8.73	1.10	0 - 0.5
II-A	210	8.73	9.24	0.51	0.5 - 2.5
II-A	210	9.24	11.56	2.32	0 - 0.5
II-A	210	11.56	14.48	2.92	0.5 - 2.5
II-A	210	14.48	14.79	0.31	0.5 - 2.5
II-A	210	14.79	15.83	1.04	0 - 0.5
II-A	210	15.83	17.54	1.71	0.5 - 2.5
II-A	210	17.54	18.74	1.20	0 - 0.5
II-A	210	18.74	21.19	2.45	0 - 0.5
II-A	210	21.19	21.50	0.31	0.5 - 2.5
II-A	210	21.50	25.61	4.11	0.5 - 2.5
II-A	211	0.00	0.59	0.59	0.5 - 2.5
II-A	211	0.59	3.16	2.57	2.5 - 5
II-A	211	3.16	8.29	5.13	>5
II-A	212	0.00	2.23	2.23	>5
II-A	212	2.23	5.64	3.41	2.5 - 5
II-A	212	5.64	9.33	3.69	0.5 - 2.5
II-A	212	9.33	10.12	0.79	0 - 0.5
II-A	212	10.12	10.93	0.81	0 - 0.5
II-A	212	10.93	12.95	2.02	0.5 - 2.5
II-A	213	0.00	1.07	1.07	0.5 - 2.5
II-A	213	1.07	4.68	3.61	2.5 - 5
II-A	213	4.68	6.63	1.94	>5
II-A	213	6.63	10.06	3.43	2.5 - 5
II-A	213	10.06	12.60	2.54	0.5 - 2.5
II-A	213	12.60	13.36	0.76	0 - 0.5
II-A	320.05	0.00	0.36	0.36	0 - 0.5
II-A	320.05	0.36	2.97	2.61	0.5 - 2.5

Table I-4 Moderate Sensitivity Viewers and Distance Zones

Alternative	Segment	From Milepost	To Milepost	Total Length (miles)	Distance
II-A	320.05	2.97	5.17	2.20	2.5 - 5
II-A	320.05	5.17	8.36	3.20	0.5 - 2.5
II-A	320.05	8.36	8.45	0.09	0.5 - 2.5
II-A	320.05	8.45	9.20	0.74	0 - 0.5
II-A	320.05	9.20	9.52	0.32	0 - 0.5
II-A	320.05	9.52	12.08	2.56	0.5 - 2.5
II-A	320.05	12.08	12.32	0.25	2.5 - 5
II-A	320.05	12.32	17.49	5.17	2.5 - 5
II-A	320.05	17.49	19.60	2.11	0.5 - 2.5
II-A	320.05	19.60	23.83	4.23	0 - 0.5
II-A	320.1	0.00	0.45	0.45	0 - 0.5
II-A	320.1	0.45	4.46	4.01	0.5 - 2.5
II-A	320.1	4.46	5.19	0.73	0 - 0.5
II-A	320.1	5.19	5.48	0.30	0 - 0.5
II-A	320.1	5.48	7.77	2.29	0.5 - 2.5
II-A	320.1	7.77	11.06	3.28	2.5 - 5
II-A	320.1	11.06	13.25	2.19	0.5 - 2.5
II-A	320.1	13.25	15.49	2.24	0 - 0.5
II-A	320.1	15.49	17.16	1.68	0.5 - 2.5
II-A	320.1	17.16	25.96	8.80	0.5 - 2.5
II-A	320.1	25.96	32.86	6.90	0.5 - 2.5
II-A	320.1	32.86	33.36	0.49	0 - 0.5
II-A	320.1	33.36	33.91	0.55	0 - 0.5
II-A	320.1	33.91	37.62	3.72	0.5 - 2.5
II-A	320.1	37.62	43.77	6.14	0.5 - 2.5
II-A	320.1	43.77	44.99	1.22	0 - 0.5
II-A	320.1	44.99	46.38	1.39	0.5 - 2.5
II-A	320.1	46.38	49.00	2.62	0.5 - 2.5
II-A	320.1	49.00	49.32	0.32	2.5 - 5
II-A	320.1	49.32	51.71	2.40	0.5 - 2.5
II-A	320.1	51.71	52.08	0.37	0.5 - 2.5
II-A	320.1	52.08	52.94	0.86	0 - 0.5
II-A	320.1	52.94	53.08	0.13	0.5 - 2.5
II-A	320.1	53.08	53.58	0.51	0 - 0.5
II-A	320.1	53.58	53.91	0.32	0.5 - 2.5
II-A	320.1	53.91	54.83	0.92	0 - 0.5
II-A	320.1	54.83	58.14	3.32	0.5 - 2.5
II-A	320.1	58.14	58.88	0.74	0.5 - 2.5
II-A	320.1	58.88	64.91	6.03	0 - 0.5
II-A	320.1	64.91	64.94	0.03	0.5 - 2.5
II-A	320.1	64.94	67.52	2.57	0 - 0.5
II-A	320.1	67.52	69.75	2.24	0.5 - 2.5
II-A	320.1	69.75	73.93	4.18	0 - 0.5
II-A	320.1	73.93	74.14	0.21	0.5 - 2.5
II-A	320.15	0.00	4.74	4.74	0.5 - 2.5
II-A	320.15	4.74	6.67	1.93	0 - 0.5
II-A	320.15	6.67	7.24	0.58	0.5 - 2.5
II-A	320.15	7.24	8.81	1.57	0 - 0.5
II-A	320.15	8.81	10.22	1.40	0.5 - 2.5
II-A	320.15	10.22	11.67	1.45	0 - 0.5
II-A	320.15	11.67	13.96	2.29	0.5 - 2.5
II-A	320.15	13.96	15.53	1.57	0 - 0.5
II-A	320.15	15.53	15.57	0.04	0.5 - 2.5
II-A	320.15	15.57	16.72	1.15	0 - 0.5
II-A	320.15	16.72	20.64	3.93	0.5 - 2.5

Table I-4 Moderate Sensitivity Viewers and Distance Zones

Alternative	Segment	From Milepost	To Milepost	Total Length (miles)	Distance
II-A	320.15	20.64	20.90	0.25	0.5 - 2.5
II-A	320.15	20.90	27.55	6.65	2.5 - 5
II-A	320.2	0.00	0.87	0.87	2.5 - 5
II-A	320.2	0.87	4.08	3.20	0.5 - 2.5
II-A	320.2	4.08	6.63	2.55	0 - 0.5
II-A	320.2	6.63	6.76	0.13	0.5 - 2.5
II-A	320.2	6.76	7.13	0.37	0 - 0.5
II-A	340	0.00	4.57	4.57	0 - 0.5
II-A	340	4.57	7.84	3.27	0 - 0.5
II-A	340	7.84	9.90	2.07	0.5 - 2.5
II-A	340	9.90	11.13	1.23	2.5 - 5
II-A	340	11.13	13.14	2.01	0.5 - 2.5
II-A	340	13.14	15.00	1.86	0 - 0.5
II-A	340	15.00	17.04	2.04	0 - 0.5
II-A	340	17.04	20.13	3.08	0.5 - 2.5
II-A	360	0.00	0.79	0.79	0.5 - 2.5
II-A	360	0.79	6.21	5.42	0 - 0.5
II-A	360	6.21	9.39	3.18	0.5 - 2.5
II-A	360	9.39	10.37	0.98	2.5 - 5
II-A	360	10.37	13.50	3.13	0.5 - 2.5
II-A	360	13.50	18.17	4.67	0 - 0.5
II-A	360	18.17	22.39	4.23	0.5 - 2.5
II-A	360	22.39	25.83	3.44	2.5 - 5
II-A	430	0.00	6.30	6.30	2.5 - 5
II-A	430	6.30	10.64	4.33	0.5 - 2.5
II-A	430	10.64	11.79	1.15	0 - 0.5
II-A	430	11.79	14.06	2.27	0.5 - 2.5
II-A	430	14.06	14.72	0.66	2.5 - 5
II-A	430	14.72	17.29	2.58	0.5 - 2.5
II-A	430	17.29	18.23	0.93	0 - 0.5
II-B	220.1	0.00	3.04	3.04	0.5 - 2.5
II-B	220.1	3.04	3.51	0.47	2.5 - 5
II-B	220.1	3.51	7.93	4.42	0.5 - 2.5
II-B	220.1	7.93	9.45	1.52	0 - 0.5
II-B	220.1	9.45	10.27	0.82	0.5 - 2.5
II-B	220.1	10.27	11.07	0.80	0 - 0.5
II-B	220.1	11.07	11.21	0.14	0.5 - 2.5
II-B	220.1	11.21	11.41	0.20	0 - 0.5
II-B	220.1	11.41	12.97	1.56	0.5 - 2.5
II-B	220.1	12.97	14.33	1.37	0 - 0.5
II-B	220.1	14.33	15.10	0.76	0.5 - 2.5
II-B	220.1	15.10	16.06	0.96	0 - 0.5
II-B	220.1	16.06	18.14	2.09	0.5 - 2.5
II-B	220.1	18.14	21.17	3.02	0 - 0.5
II-B	220.1	21.17	25.27	4.10	0 - 0.5
II-B	220.1	25.27	27.43	2.17	0.5 - 2.5
II-B	220.1	27.43	34.25	6.81	0 - 0.5
II-B	220.1	34.25	37.20	2.95	0.5 - 2.5
II-B	220.1	37.20	37.68	0.48	0.5 - 2.5
II-B	220.1	37.68	41.59	3.90	2.5 - 5
II-B	220.1	41.59	43.63	2.05	0.5 - 2.5
II-B	220.1	43.63	44.68	1.04	0 - 0.5
II-B	220.1	44.68	47.93	3.26	0.5 - 2.5
II-B	220.1	47.93	48.47	0.54	2.5 - 5
II-B	220.1	48.47	52.55	4.09	0.5 - 2.5

Table I-4 Moderate Sensitivity Viewers and Distance Zones

Alternative	Segment	From Milepost	To Milepost	Total Length (miles)	Distance
II-B	220.1	52.55	55.63	3.07	0 - 0.5
II-B	220.1	55.63	60.94	5.31	0.5 - 2.5
II-B	220.1	60.94	71.94	11.01	0 - 0.5
II-B	220.1	71.94	80.26	8.32	0 - 0.5
II-B	220.1	80.26	80.46	0.20	0.5 - 2.5
II-B	220.1	80.46	84.11	3.65	0.5 - 2.5
II-B	220.1	84.11	87.28	3.16	0 - 0.5
II-B	220.1	87.28	94.18	6.90	0 - 0.5
II-B	220.1	94.18	94.51	0.33	0.5 - 2.5
II-B	220.1	94.51	94.53	0.02	0 - 0.5
II-B	220.1	94.53	95.44	0.92	0 - 0.5
II-B	220.1	95.44	99.32	3.88	0.5 - 2.5
II-B	220.1	99.32	99.40	0.08	2.5 - 5
II-B	220.1	99.40	101.41	2.01	0.5 - 2.5
II-B	220.1	101.41	103.82	2.41	2.5 - 5
II-B	220.1	103.82	105.83	2.00	0.5 - 2.5
II-B	220.1	105.83	115.44	9.61	0 - 0.5
II-B	220.1	115.44	130.54	15.10	0 - 0.5
II-B	220.1	130.54	131.42	0.88	0.5 - 2.5
II-B	220.1	131.42	132.67	1.25	0 - 0.5
II-B	220.1	132.67	134.40	1.73	0 - 0.5
II-B	220.1	134.40	148.00	13.61	0 - 0.5
II-B	220.1	148.00	149.22	1.22	0 - 0.5
II-B	220.1	149.22	150.92	1.70	0.5 - 2.5
II-B	220.1	150.92	151.59	0.67	0.5 - 2.5
II-B	220.1	151.59	152.22	0.63	0 - 0.5
II-B	220.1	152.22	153.18	0.96	0.5 - 2.5
II-B	220.1	155.87	156.48	0.61	0.5 - 2.5
II-B	220.1	156.48	156.86	0.38	0 - 0.5
II-B	220.1	156.86	158.18	1.32	0.5 - 2.5
II-B	220.1	158.18	159.20	1.02	0 - 0.5
II-B	220.1	159.20	162.82	3.62	0.5 - 2.5
II-B	220.1	162.82	164.44	1.62	0 - 0.5
II-B	220.1	164.44	167.71	3.27	0.5 - 2.5
II-B	220.1	167.71	167.83	0.12	0.5 - 2.5
II-B	220.1	167.83	169.15	1.32	0 - 0.5
II-B	220.1	169.15	169.71	0.56	0.5 - 2.5
II-B	220.1	169.71	170.74	1.03	0 - 0.5
II-B	220.1	170.74	180.90	10.17	0 - 0.5
II-B	222.05	0.00	0.69	0.69	0 - 0.5
II-B	222.05	0.69	1.60	0.91	0.5 - 2.5
II-B	222.05	1.60	8.65	7.04	0 - 0.5
II-B	222.05	8.65	8.95	0.30	0.5 - 2.5
II-B	222.05	8.95	9.91	0.95	0 - 0.5
II-B	222.05	9.91	13.46	3.55	0.5 - 2.5
II-B	222.05	13.46	16.05	2.60	0 - 0.5
II-B	222.05	16.05	20.61	4.56	0.5 - 2.5
II-B	222.05	20.61	22.40	1.79	0.5 - 2.5
II-B	222.05	22.40	26.65	4.25	0 - 0.5
II-B	222.05	26.65	29.16	2.51	0.5 - 2.5
II-B	222.05	29.16	34.34	5.18	2.5 - 5
II-B	222.05	34.34	36.40	2.06	0.5 - 2.5
II-B	222.05	36.40	37.44	1.05	0 - 0.5
II-B	222.05	37.44	40.41	2.97	0.5 - 2.5
II-B	222.05	40.41	41.02	0.61	0 - 0.5

Table I-4 Moderate Sensitivity Viewers and Distance Zones

Alternative	Segment	From Milepost	To Milepost	Total Length (miles)	Distance
II-B	222.3	0.00	0.43	0.43	0 - 0.5
II-B	222.3	0.43	5.99	5.56	0.5 - 2.5
II-B	222.3	5.99	6.04	0.05	0 - 0.5
II-B	222.3	6.04	7.48	1.44	0 - 0.5
II-B	222.3	7.48	9.46	1.99	0.5 - 2.5
II-B	222.3	9.46	9.80	0.33	0.5 - 2.5
II-B	222.3	9.80	14.90	5.10	2.5 - 5
II-B	310	0.00	1.85	1.85	2.5 - 5
II-B	310	1.85	4.32	2.47	0.5 - 2.5
II-B	310	4.32	8.88	4.56	2.5 - 5
II-B	310	8.88	11.96	3.08	0.5 - 2.5
II-B	310	11.96	17.45	5.48	0 - 0.5
II-B	310	17.45	18.76	1.31	0.5 - 2.5
II-B	310	18.76	20.03	1.27	0 - 0.5
II-B	310	20.03	22.48	2.46	0.5 - 2.5
II-B	310	22.48	24.92	2.44	2.5 - 5
II-B	310	24.92	25.22	0.30	0.5 - 2.5
II-B	310	25.22	26.94	1.72	0.5 - 2.5
II-B	310	26.94	28.13	1.18	0 - 0.5
II-B	310	28.13	28.48	0.35	0.5 - 2.5
II-B	310	28.48	28.53	0.06	0 - 0.5
II-B	310	28.53	29.64	1.11	0 - 0.5
II-B	310	29.64	30.15	0.51	0.5 - 2.5
II-B	310	30.15	33.97	3.82	0.5 - 2.5
II-B	310	33.97	35.81	1.84	0 - 0.5
II-B	310	35.81	37.48	1.67	0.5 - 2.5
II-B	310	37.48	38.60	1.13	0 - 0.5
II-B	310	38.60	38.96	0.35	0.5 - 2.5
II-B	310	38.96	39.99	1.04	0 - 0.5
II-B	310	39.99	44.02	4.03	0.5 - 2.5
II-B	310	44.02	44.07	0.05	0.5 - 2.5
II-B	310	44.07	45.70	1.63	0 - 0.5
II-B	310	45.70	47.95	2.26	0.5 - 2.5
II-B	310	47.95	48.69	0.73	0.5 - 2.5
II-B	310	48.69	49.11	0.42	0 - 0.5
II-B	350	0.00	1.92	1.92	0 - 0.5
II-B	350	1.92	3.84	1.92	0.5 - 2.5
II-B	350	3.84	8.31	4.46	0 - 0.5
II-B	350	8.31	14.84	6.53	0.5 - 2.5
II-B	370	0.00	4.95	4.95	0.5 - 2.5
II-B	370	4.95	7.65	2.69	2.5 - 5
II-B	370	7.65	7.81	0.16	0.5 - 2.5
II-B	370	7.81	9.70	1.90	0.5 - 2.5
II-B	370	9.70	10.72	1.02	0 - 0.5
II-B	370	10.72	14.26	3.54	0.5 - 2.5
II-B	380	0.00	1.03	1.03	0.5 - 2.5
II-B	380	1.03	1.24	0.20	0 - 0.5
II-B	380	1.24	1.52	0.29	0.5 - 2.5
II-B	380	1.52	2.10	0.58	0 - 0.5
II-B	380	2.10	2.11	0.01	0.5 - 2.5
II-B	380	2.11	2.40	0.29	0 - 0.5
II-B	380	2.40	3.80	1.40	0.5 - 2.5
II-B	380	3.80	4.83	1.03	0 - 0.5
II-B	380	4.83	9.42	4.60	0.5 - 2.5
II-B	380	9.42	11.49	2.07	0 - 0.5

Table I-4 Moderate Sensitivity Viewers and Distance Zones

Alternative	Segment	From Milepost	To Milepost	Total Length (miles)	Distance
II-B	380	11.49	12.77	1.28	0.5 - 2.5
II-B	420	0.00	6.41	6.41	0.5 - 2.5
II-B	420	6.41	6.66	0.25	0 - 0.5
II-B	420	6.66	8.15	1.49	0 - 0.5
II-B	440	0.00	9.39	9.39	0 - 0.5
II-C	220.1	0.00	3.04	3.04	0.5 - 2.5
II-C	220.1	3.04	3.51	0.47	2.5 - 5
II-C	220.1	3.51	7.93	4.42	0.5 - 2.5
II-C	220.1	7.93	9.45	1.52	0 - 0.5
II-C	220.1	9.45	10.27	0.82	0.5 - 2.5
II-C	220.1	10.27	11.07	0.80	0 - 0.5
II-C	220.1	11.07	11.21	0.14	0.5 - 2.5
II-C	220.1	11.21	11.41	0.20	0 - 0.5
II-C	220.1	11.41	12.97	1.56	0.5 - 2.5
II-C	220.1	12.97	14.33	1.37	0 - 0.5
II-C	220.1	14.33	15.10	0.76	0.5 - 2.5
II-C	220.1	15.10	16.06	0.96	0 - 0.5
II-C	220.1	16.06	18.14	2.09	0.5 - 2.5
II-C	220.1	18.14	21.17	3.02	0 - 0.5
II-C	220.1	21.17	25.27	4.10	0 - 0.5
II-C	220.1	25.27	27.43	2.17	0.5 - 2.5
II-C	220.1	27.43	34.25	6.81	0 - 0.5
II-C	220.1	34.25	37.20	2.95	0.5 - 2.5
II-C	220.1	37.20	37.68	0.48	0.5 - 2.5
II-C	220.1	37.68	41.59	3.90	2.5 - 5
II-C	220.1	41.59	43.63	2.05	0.5 - 2.5
II-C	220.1	43.63	44.68	1.04	0 - 0.5
II-C	220.1	44.68	47.93	3.26	0.5 - 2.5
II-C	220.1	47.93	48.47	0.54	2.5 - 5
II-C	220.1	48.47	52.55	4.09	0.5 - 2.5
II-C	220.1	52.55	55.63	3.07	0 - 0.5
II-C	220.1	55.63	60.94	5.31	0.5 - 2.5
II-C	220.1	60.94	71.94	11.01	0 - 0.5
II-C	220.1	71.94	80.26	8.32	0 - 0.5
II-C	220.1	80.26	80.46	0.20	0.5 - 2.5
II-C	220.1	80.46	84.11	3.65	0.5 - 2.5
II-C	220.1	84.11	87.28	3.16	0 - 0.5
II-C	220.1	87.28	94.18	6.90	0 - 0.5
II-C	220.1	94.18	94.51	0.33	0.5 - 2.5
II-C	220.1	94.51	94.53	0.02	0 - 0.5
II-C	220.1	94.53	95.44	0.92	0 - 0.5
II-C	220.1	95.44	99.32	3.88	0.5 - 2.5
II-C	220.1	99.32	99.40	0.08	2.5 - 5
II-C	220.1	99.40	101.41	2.01	0.5 - 2.5
II-C	220.1	101.41	103.82	2.41	2.5 - 5
II-C	220.1	103.82	105.83	2.00	0.5 - 2.5
II-C	220.1	105.83	115.44	9.61	0 - 0.5
II-C	220.1	115.44	130.54	15.10	0 - 0.5
II-C	220.1	130.54	131.42	0.88	0.5 - 2.5
II-C	220.1	131.42	132.67	1.25	0 - 0.5
II-C	220.1	132.67	134.40	1.73	0 - 0.5
II-C	220.1	134.40	148.00	13.61	0 - 0.5
II-C	220.1	148.00	149.22	1.22	0 - 0.5
II-C	220.1	149.22	150.92	1.70	0.5 - 2.5
II-C	220.1	150.92	151.59	0.67	0.5 - 2.5

Table I-4 Moderate Sensitivity Viewers and Distance Zones

Alternative	Segment	From Milepost	To Milepost	Total Length (miles)	Distance
II-C	220.1	151.59	152.22	0.63	0 - 0.5
II-C	220.1	152.22	153.18	0.96	0.5 - 2.5
II-C	220.1	155.87	156.48	0.61	0.5 - 2.5
II-C	220.1	156.48	156.86	0.38	0 - 0.5
II-C	220.1	156.86	158.18	1.32	0.5 - 2.5
II-C	220.1	158.18	159.20	1.02	0 - 0.5
II-C	220.1	159.20	162.82	3.62	0.5 - 2.5
II-C	220.1	162.82	164.44	1.62	0 - 0.5
II-C	220.1	164.44	167.71	3.27	0.5 - 2.5
II-C	220.1	167.71	167.83	0.12	0.5 - 2.5
II-C	220.1	167.83	169.15	1.32	0 - 0.5
II-C	220.1	169.15	169.71	0.56	0.5 - 2.5
II-C	220.1	169.71	170.74	1.03	0 - 0.5
II-C	220.1	170.74	180.90	10.17	0 - 0.5
II-C	225.2	0.00	7.02	7.02	0 - 0.5
II-C	225.2	7.02	7.08	0.05	0.5 - 2.5
II-C	225.2	7.08	15.85	8.77	0 - 0.5
II-C	225.2	15.85	16.34	0.49	0 - 0.5
II-C	225.2	16.34	16.58	0.24	0.5 - 2.5
II-C	225.2	16.58	16.80	0.22	0 - 0.5
II-C	225.2	16.80	17.86	1.06	0 - 0.5
II-C	225.2	17.86	22.91	5.05	0.5 - 2.5
II-C	225.2	22.91	23.27	0.36	0 - 0.5
II-C	225.2	23.27	23.59	0.32	0 - 0.5
II-C	225.2	23.59	23.76	0.17	0.5 - 2.5
II-C	225.2	23.76	25.42	1.66	0 - 0.5
II-C	225.2	25.42	27.32	1.91	0.5 - 2.5
II-C	225.2	27.32	29.54	2.22	0 - 0.5
II-C	225.2	29.54	30.03	0.49	0.5 - 2.5
II-C	225.2	30.03	31.09	1.05	0 - 0.5
II-C	225.2	31.09	32.83	1.74	0.5 - 2.5
II-C	225.2	32.83	35.07	2.24	0.5 - 2.5
II-C	225.2	35.07	38.07	3.00	0 - 0.5
II-C	330.1	0.00	0.98	0.98	0 - 0.5
II-C	330.1	0.98	1.24	0.25	0.5 - 2.5
II-C	330.1	1.24	2.22	0.99	0.5 - 2.5
II-C	330.1	2.22	3.13	0.91	0 - 0.5
II-C	330.1	3.13	3.30	0.17	0 - 0.5
II-C	330.1	3.30	5.49	2.18	0.5 - 2.5
II-C	330.1	5.49	5.55	0.06	0.5 - 2.5
II-C	330.1	5.55	8.56	3.01	2.5 - 5
II-C	330.1	8.56	13.34	4.78	0.5 - 2.5
II-C	330.1	13.34	17.80	4.46	2.5 - 5
II-C	330.1	17.80	19.95	2.15	0.5 - 2.5
II-C	330.1	19.95	21.09	1.14	0.5 - 2.5
II-C	330.1	21.09	24.24	3.15	0 - 0.5
II-C	330.1	24.24	27.84	3.60	0.5 - 2.5
II-C	330.1	27.84	29.04	1.20	0 - 0.5
II-C	330.1	29.04	29.11	0.07	0.5 - 2.5
II-C	330.1	29.11	30.47	1.36	0.5 - 2.5
II-C	330.1	30.47	32.77	2.30	0 - 0.5
II-C	330.1	32.77	37.32	4.55	0.5 - 2.5
II-C	330.1	37.32	39.92	2.60	0 - 0.5
II-C	330.1	39.92	40.23	0.30	0 - 0.5
II-C	330.1	40.23	42.88	2.65	0.5 - 2.5

Table I-4 Moderate Sensitivity Viewers and Distance Zones

Alternative	Segment	From Milepost	To Milepost	Total Length (miles)	Distance
II-C	330.1	42.88	45.20	2.33	0 - 0.5
II-C	330.1	45.20	47.29	2.09	0.5 - 2.5
II-C	330.1	47.29	48.39	1.11	0 - 0.5
II-C	330.1	48.39	52.39	3.99	0.5 - 2.5
II-C	330.1	52.39	53.99	1.60	0 - 0.5
II-C	330.1	53.99	54.08	0.09	0.5 - 2.5
II-C	330.1	54.08	56.21	2.13	0 - 0.5
II-C	330.1	56.21	56.95	0.75	0.5 - 2.5
II-C	330.1	56.95	57.03	0.08	0 - 0.5
II-C	330.1	57.03	60.83	3.79	0.5 - 2.5
II-C	330.1	60.83	66.75	5.92	0 - 0.5
II-C	330.1	66.75	67.48	0.73	0.5 - 2.5
II-C	330.1	67.48	67.96	0.48	0.5 - 2.5
II-C	330.1	67.96	71.43	3.46	0 - 0.5
II-C	330.1	71.43	72.15	0.73	0.5 - 2.5
II-C	330.1	72.15	73.39	1.23	0 - 0.5
II-C	330.1	73.39	74.37	0.99	0.5 - 2.5
II-C	330.1	74.37	75.23	0.86	0.5 - 2.5
II-C	330.1	75.23	76.32	1.08	0 - 0.5
II-C	330.1	76.32	79.80	3.49	0.5 - 2.5
II-C	330.1	79.80	81.66	1.85	0 - 0.5
II-C	330.1	81.66	82.82	1.16	0.5 - 2.5
II-C	330.1	82.82	84.65	1.83	0.5 - 2.5
II-C	330.1	84.65	85.89	1.25	0 - 0.5
II-C	330.1	85.89	85.92	0.02	0.5 - 2.5
II-C	330.1	85.92	90.39	4.47	0 - 0.5
II-C	330.1	90.39	90.52	0.13	0.5 - 2.5
II-C	330.1	90.52	91.54	1.02	0 - 0.5
II-C	330.1	91.54	92.48	0.93	0.5 - 2.5
II-C	330.1	92.48	93.45	0.98	0 - 0.5
II-C	330.1	93.45	97.28	3.82	0 - 0.5
II-C	330.1	97.28	99.25	1.97	0.5 - 2.5
II-C	410	0.00	1.30	1.30	0.5 - 2.5
II-C	410	1.30	3.27	1.97	0 - 0.5
II-C	410	3.27	4.30	1.03	0.5 - 2.5
II-C	410	4.30	5.63	1.34	0 - 0.5
II-C	410	5.63	6.85	1.22	0.5 - 2.5
II-C	410	6.85	9.13	2.27	0 - 0.5
II-C	410	9.13	9.30	0.18	0.5 - 2.5
II-C	410	9.30	9.41	0.11	0 - 0.5
II-C	410	9.41	12.73	3.32	0.5 - 2.5
II-C	410	12.73	12.84	0.12	2.5 - 5
II-C	410	12.84	15.00	2.16	0.5 - 2.5
II-C	410	15.00	22.16	7.16	0 - 0.5
II-C	410	22.16	29.68	7.52	0.5 - 2.5
II-C	410	29.68	30.88	1.20	0 - 0.5
II-C	410	30.88	36.42	5.53	0.5 - 2.5
II-C	410	36.42	37.19	0.78	0 - 0.5
II-C	440	0.00	9.39	9.39	0 - 0.5
II-D	210	0.00	6.26	6.26	0.5 - 2.5
II-D	210	6.26	7.63	1.37	0.5 - 2.5
II-D	210	7.63	8.73	1.10	0 - 0.5
II-D	210	8.73	9.24	0.51	0.5 - 2.5
II-D	210	9.24	11.56	2.32	0 - 0.5
II-D	210	11.56	14.48	2.92	0.5 - 2.5

Table I-4 Moderate Sensitivity Viewers and Distance Zones

Alternative	Segment	From Milepost	To Milepost	Total Length (miles)	Distance
II-D	210	14.48	14.79	0.31	0.5 - 2.5
II-D	210	14.79	15.83	1.04	0 - 0.5
II-D	210	15.83	17.54	1.71	0.5 - 2.5
II-D	210	17.54	18.74	1.20	0 - 0.5
II-D	210	18.74	21.19	2.45	0 - 0.5
II-D	210	21.19	21.50	0.31	0.5 - 2.5
II-D	210	21.50	25.61	4.11	0.5 - 2.5
II-D	214	0.00	0.66	0.66	0.5 - 2.5
II-D	214	0.66	3.56	2.89	2.5 - 5
II-D	214	3.56	10.00	6.44	>5
II-D	215	0.00	2.11	2.11	>5
II-D	215	2.11	4.63	2.52	2.5 - 5
II-D	215	4.63	6.68	2.05	0.5 - 2.5
II-D	215	6.68	8.15	1.47	0 - 0.5
II-D	217.01	0.00	1.32	1.32	0 - 0.5
II-D	217.01	1.32	7.45	6.13	0.5 - 2.5
II-D	217.01	7.45	9.45	2.01	0.5 - 2.5
II-D	217.01	9.45	13.50	4.05	0 - 0.5
II-D	217.01	13.50	14.23	0.73	0.5 - 2.5
II-D	217.01	14.23	17.34	3.11	0 - 0.5
II-D	217.01	17.34	19.48	2.15	0.5 - 2.5
II-D	217.01	19.48	22.01	2.52	2.5 - 5
II-D	217.01	22.01	23.72	1.71	>5
II-D	217.01	23.72	26.70	2.98	2.5 - 5
II-D	217.01	26.70	29.84	3.14	0.5 - 2.5
II-D	217.01	29.84	32.92	3.08	2.5 - 5
II-D	217.01	32.92	37.38	4.46	>5
II-D	217.01	37.38	44.33	6.95	>5
II-D	217.01	44.33	46.89	2.55	2.5 - 5
II-D	217.01	46.89	49.17	2.28	0.5 - 2.5
II-D	217.01	49.17	52.07	2.89	0 - 0.5
II-D	217.01	52.07	53.85	1.78	0.5 - 2.5
II-D	217.01	53.85	61.48	7.63	0 - 0.5
II-D	217.01	61.48	64.12	2.65	0.5 - 2.5
II-D	217.01	64.12	67.26	3.13	2.5 - 5
II-D	217.01	67.26	78.84	11.58	>5
II-D	217.02	0.00	2.87	2.87	>5
II-D	217.02	2.87	9.90	7.03	2.5 - 5
II-D	217.02	9.90	12.77	2.87	>5
II-D	217.02	12.77	15.31	2.55	2.5 - 5
II-D	217.02	15.31	16.00	0.68	0.5 - 2.5
II-D	217.1	0.00	2.83	2.83	0.5 - 2.5
II-D	217.1	2.83	4.27	1.44	0.5 - 2.5
II-D	217.1	4.27	5.89	1.62	2.5 - 5
II-D	217.1	5.89	8.88	2.99	0.5 - 2.5
II-D	217.1	8.88	9.51	0.63	0 - 0.5
II-D	217.1	9.51	16.14	6.63	0 - 0.5
II-D	217.1	16.14	20.28	4.14	0 - 0.5
II-D	217.1	20.28	21.12	0.84	0.5 - 2.5
II-D	217.15	0.00	1.49	1.49	0.5 - 2.5
II-D	217.15	1.49	2.05	0.56	0.5 - 2.5
II-D	217.15	2.05	4.00	1.95	2.5 - 5
II-D	217.15	4.00	6.01	2.01	0.5 - 2.5
II-D	217.15	6.01	7.03	1.02	0 - 0.5
II-D	217.15	7.03	14.82	7.79	0.5 - 2.5

Table I-4 Moderate Sensitivity Viewers and Distance Zones

Alternative	Segment	From Milepost	To Milepost	Total Length (miles)	Distance
II-D	217.15	14.82	19.93	5.11	0 - 0.5
II-D	217.15	19.93	24.46	4.53	0.5 - 2.5
II-D	217.15	24.46	26.44	1.98	0 - 0.5
II-D	217.15	26.44	26.76	0.32	0.5 - 2.5
II-D	217.15	26.76	27.86	1.10	0 - 0.5
II-D	217.15	27.86	31.21	3.35	0.5 - 2.5
II-D	217.15	31.21	32.25	1.04	0 - 0.5
II-D	217.15	32.25	34.36	2.11	0.5 - 2.5
II-D	217.15	34.36	35.96	1.61	2.5 - 5
II-D	320.2	0.00	0.87	0.87	2.5 - 5
II-D	320.2	0.87	4.08	3.20	0.5 - 2.5
II-D	320.2	4.08	6.63	2.55	0 - 0.5
II-D	320.2	6.63	6.76	0.13	0.5 - 2.5
II-D	320.2	6.76	7.13	0.37	0 - 0.5
II-D	350	0.00	1.92	1.92	0 - 0.5
II-D	350	1.92	3.84	1.92	0.5 - 2.5
II-D	350	3.84	8.31	4.46	0 - 0.5
II-D	350	8.31	14.84	6.53	0.5 - 2.5
II-D	360	0.00	0.79	0.79	0.5 - 2.5
II-D	360	0.79	6.21	5.42	0 - 0.5
II-D	360	6.21	9.39	3.18	0.5 - 2.5
II-D	360	9.39	10.37	0.98	2.5 - 5
II-D	360	10.37	13.50	3.13	0.5 - 2.5
II-D	360	13.50	18.17	4.67	0 - 0.5
II-D	360	18.17	22.39	4.23	0.5 - 2.5
II-D	360	22.39	25.83	3.44	2.5 - 5
II-D	430	0.00	6.30	6.30	2.5 - 5
II-D	430	6.30	10.64	4.33	0.5 - 2.5
II-D	430	10.64	11.79	1.15	0 - 0.5
II-D	430	11.79	14.06	2.27	0.5 - 2.5
II-D	430	14.06	14.72	0.66	2.5 - 5
II-D	430	14.72	17.29	2.58	0.5 - 2.5
II-D	430	17.29	18.23	0.93	0 - 0.5
II-E	210	0.00	6.26	6.26	0.5 - 2.5
II-E	210	6.26	7.63	1.37	0.5 - 2.5
II-E	210	7.63	8.73	1.10	0 - 0.5
II-E	210	8.73	9.24	0.51	0.5 - 2.5
II-E	210	9.24	11.56	2.32	0 - 0.5
II-E	210	11.56	14.48	2.92	0.5 - 2.5
II-E	210	14.48	14.79	0.31	0.5 - 2.5
II-E	210	14.79	15.83	1.04	0 - 0.5
II-E	210	15.83	17.54	1.71	0.5 - 2.5
II-E	210	17.54	18.74	1.20	0 - 0.5
II-E	210	18.74	21.19	2.45	0 - 0.5
II-E	210	21.19	21.50	0.31	0.5 - 2.5
II-E	210	21.50	25.61	4.11	0.5 - 2.5
II-E	213	0.00	1.07	1.07	0.5 - 2.5
II-E	213	1.07	4.68	3.61	2.5 - 5
II-E	213	4.68	6.63	1.94	>5
II-E	213	6.63	10.06	3.43	2.5 - 5
II-E	213	10.06	12.60	2.54	0.5 - 2.5
II-E	213	12.60	13.36	0.76	0 - 0.5
II-E	214	0.00	0.66	0.66	0.5 - 2.5
II-E	214	0.66	3.56	2.89	2.5 - 5
II-E	214	3.56	10.00	6.44	>5

Table I-4 Moderate Sensitivity Viewers and Distance Zones

Alternative	Segment	From Milepost	To Milepost	Total Length (miles)	Distance
II-E	215	0.00	2.11	2.11	>5
II-E	215	2.11	4.63	2.52	2.5 - 5
II-E	215	4.63	6.68	2.05	0.5 - 2.5
II-E	215	6.68	8.15	1.47	0 - 0.5
II-E	215.05	0.00	0.30	0.30	0 - 0.5
II-E	215.05	0.30	6.88	6.58	0.5 - 2.5
II-E	217.051	0.00	9.90	9.90	0.5 - 2.5
II-E	217.051	9.90	12.79	2.90	0 - 0.5
II-E	217.051	12.79	19.84	7.04	0 - 0.5
II-E	217.051	19.84	20.72	0.89	0.5 - 2.5
II-E	217.051	20.72	21.21	0.49	0 - 0.5
II-E	217.052	0.00	1.22	1.22	0 - 0.5
II-E	217.052	1.22	4.71	3.49	0 - 0.5
II-E	217.052	4.71	5.93	1.22	0.5 - 2.5
II-E	217.052	5.93	5.95	0.02	0 - 0.5
II-E	217.052	5.95	10.73	4.78	0 - 0.5
II-E	217.052	10.73	13.89	3.16	0.5 - 2.5
II-E	217.052	13.89	16.25	2.36	0 - 0.5
II-E	217.052	16.25	16.47	0.22	0.5 - 2.5
II-E	320.05	0.00	0.36	0.36	0 - 0.5
II-E	320.05	0.36	2.97	2.61	0.5 - 2.5
II-E	320.05	2.97	5.17	2.20	2.5 - 5
II-E	320.05	5.17	8.36	3.20	0.5 - 2.5
II-E	320.05	8.36	8.45	0.09	0.5 - 2.5
II-E	320.05	8.45	9.20	0.74	0 - 0.5
II-E	320.05	9.20	9.52	0.32	0 - 0.5
II-E	320.05	9.52	12.08	2.56	0.5 - 2.5
II-E	320.05	12.08	12.32	0.25	2.5 - 5
II-E	320.05	12.32	17.49	5.17	2.5 - 5
II-E	320.05	17.49	19.60	2.11	0.5 - 2.5
II-E	320.05	19.60	23.83	4.23	0 - 0.5
II-E	320.15	0.00	4.74	4.74	0.5 - 2.5
II-E	320.15	4.74	6.67	1.93	0 - 0.5
II-E	320.15	6.67	7.24	0.58	0.5 - 2.5
II-E	320.15	7.24	8.81	1.57	0 - 0.5
II-E	320.15	8.81	10.22	1.40	0.5 - 2.5
II-E	320.15	10.22	11.67	1.45	0 - 0.5
II-E	320.15	11.67	13.96	2.29	0.5 - 2.5
II-E	320.15	13.96	15.53	1.57	0 - 0.5
II-E	320.15	15.53	15.57	0.04	0.5 - 2.5
II-E	320.15	15.57	16.72	1.15	0 - 0.5
II-E	320.15	16.72	20.64	3.93	0.5 - 2.5
II-E	320.15	20.64	20.90	0.25	0.5 - 2.5
II-E	320.15	20.90	27.55	6.65	2.5 - 5
II-E	320.2	0.00	0.87	0.87	2.5 - 5
II-E	320.2	0.87	4.08	3.20	0.5 - 2.5
II-E	320.2	4.08	6.63	2.55	0 - 0.5
II-E	320.2	6.63	6.76	0.13	0.5 - 2.5
II-E	320.2	6.76	7.13	0.37	0 - 0.5
II-E	325.1	0.00	1.24	1.24	0 - 0.5
II-E	325.1	1.24	3.75	2.51	0.5 - 2.5
II-E	325.1	3.75	3.77	0.02	2.5 - 5
II-E	325.1	3.77	7.25	3.49	0.5 - 2.5
II-E	325.1	7.25	9.44	2.19	0 - 0.5
II-E	325.1	9.44	14.33	4.89	0.5 - 2.5

Table I-4 Moderate Sensitivity Viewers and Distance Zones

Alternative	Segment	From Milepost	To Milepost	Total Length (miles)	Distance
II-E	325.1	14.33	16.00	1.67	2.5 - 5
II-E	325.1	16.00	18.02	2.02	0.5 - 2.5
II-E	325.1	18.02	18.51	0.49	2.5 - 5
II-E	325.1	18.51	21.99	3.48	2.5 - 5
II-E	325.1	21.99	38.91	16.92	>5
II-E	325.1	38.91	41.59	2.68	2.5 - 5
II-E	325.1	41.59	43.10	1.51	0.5 - 2.5
II-E	325.2	0.00	0.92	0.92	0.5 - 2.5
II-E	325.2	0.92	3.35	2.42	2.5 - 5
II-E	325.2	3.35	4.09	0.75	0.5 - 2.5
II-E	350	0.00	1.92	1.92	0 - 0.5
II-E	350	1.92	3.84	1.92	0.5 - 2.5
II-E	350	3.84	8.31	4.46	0 - 0.5
II-E	350	8.31	14.84	6.53	0.5 - 2.5
II-E	360	0.00	0.79	0.79	0.5 - 2.5
II-E	360	0.79	6.21	5.42	0 - 0.5
II-E	360	6.21	9.39	3.18	0.5 - 2.5
II-E	360	9.39	10.37	0.98	2.5 - 5
II-E	360	10.37	13.50	3.13	0.5 - 2.5
II-E	360	13.50	18.17	4.67	0 - 0.5
II-E	360	18.17	22.39	4.23	0.5 - 2.5
II-E	360	22.39	25.83	3.44	2.5 - 5
II-E	430	0.00	6.30	6.30	2.5 - 5
II-E	430	6.30	10.64	4.33	0.5 - 2.5
II-E	430	10.64	11.79	1.15	0 - 0.5
II-E	430	11.79	14.06	2.27	0.5 - 2.5
II-E	430	14.06	14.72	0.66	2.5 - 5
II-E	430	14.72	17.29	2.58	0.5 - 2.5
II-E	430	17.29	18.23	0.93	0 - 0.5
II-F	210	0.00	6.26	6.26	0.5 - 2.5
II-F	210	6.26	7.63	1.37	0.5 - 2.5
II-F	210	7.63	8.73	1.10	0 - 0.5
II-F	210	8.73	9.24	0.51	0.5 - 2.5
II-F	210	9.24	11.56	2.32	0 - 0.5
II-F	210	11.56	14.48	2.92	0.5 - 2.5
II-F	210	14.48	14.79	0.31	0.5 - 2.5
II-F	210	14.79	15.83	1.04	0 - 0.5
II-F	210	15.83	17.54	1.71	0.5 - 2.5
II-F	210	17.54	18.74	1.20	0 - 0.5
II-F	210	18.74	21.19	2.45	0 - 0.5
II-F	210	21.19	21.50	0.31	0.5 - 2.5
II-F	210	21.50	25.61	4.11	0.5 - 2.5
II-F	214	0.00	0.66	0.66	0.5 - 2.5
II-F	214	0.66	3.56	2.89	2.5 - 5
II-F	214	3.56	10.00	6.44	>5
II-F	215	0.00	2.11	2.11	>5
II-F	215	2.11	4.63	2.52	2.5 - 5
II-F	215	4.63	6.68	2.05	0.5 - 2.5
II-F	215	6.68	8.15	1.47	0 - 0.5
II-F	217.01	0.00	1.32	1.32	0 - 0.5
II-F	217.01	1.32	7.45	6.13	0.5 - 2.5
II-F	217.01	7.45	9.45	2.01	0.5 - 2.5
II-F	217.01	9.45	13.50	4.05	0 - 0.5
II-F	217.01	13.50	14.23	0.73	0.5 - 2.5
II-F	217.01	14.23	17.34	3.11	0 - 0.5

Table I-4 Moderate Sensitivity Viewers and Distance Zones

Alternative	Segment	From Milepost	To Milepost	Total Length (miles)	Distance
II-F	217.01	17.34	19.48	2.15	0.5 - 2.5
II-F	217.01	19.48	22.01	2.52	2.5 - 5
II-F	217.01	22.01	23.72	1.71	>5
II-F	217.01	23.72	26.70	2.98	2.5 - 5
II-F	217.01	26.70	29.84	3.14	0.5 - 2.5
II-F	217.01	29.84	32.92	3.08	2.5 - 5
II-F	217.01	32.92	37.38	4.46	>5
II-F	217.01	37.38	44.33	6.95	>5
II-F	217.01	44.33	46.89	2.55	2.5 - 5
II-F	217.01	46.89	49.17	2.28	0.5 - 2.5
II-F	217.01	49.17	52.07	2.89	0 - 0.5
II-F	217.01	52.07	53.85	1.78	0.5 - 2.5
II-F	217.01	53.85	61.48	7.63	0 - 0.5
II-F	217.01	61.48	64.12	2.65	0.5 - 2.5
II-F	217.01	64.12	67.26	3.13	2.5 - 5
II-F	217.01	67.26	78.84	11.58	>5
II-F	217.052	0.00	1.22	1.22	0 - 0.5
II-F	217.052	1.22	4.71	3.49	0 - 0.5
II-F	217.052	4.71	5.93	1.22	0.5 - 2.5
II-F	217.052	5.93	5.95	0.02	0 - 0.5
II-F	217.052	5.95	10.73	4.78	0 - 0.5
II-F	217.052	10.73	13.89	3.16	0.5 - 2.5
II-F	217.052	13.89	16.25	2.36	0 - 0.5
II-F	217.052	16.25	16.47	0.22	0.5 - 2.5
II-F	218	0.00	8.94	8.94	>5
II-F	218	8.94	11.75	2.81	2.5 - 5
II-F	218	11.75	11.93	0.18	0.5 - 2.5
II-F	219.1	0.00	0.57	0.57	0.5 - 2.5
II-F	219.2	0.00	1.89	1.89	0.5 - 2.5
II-F	219.2	1.89	14.55	12.66	0 - 0.5
II-F	219.2	14.55	19.13	4.58	0.5 - 2.5
II-F	219.2	19.13	19.65	0.51	0 - 0.5
II-F	219.3	0.00	1.56	1.56	0 - 0.5
II-F	320.15	0.00	4.74	4.74	0.5 - 2.5
II-F	320.15	4.74	6.67	1.93	0 - 0.5
II-F	320.15	6.67	7.24	0.58	0.5 - 2.5
II-F	320.15	7.24	8.81	1.57	0 - 0.5
II-F	320.15	8.81	10.22	1.40	0.5 - 2.5
II-F	320.15	10.22	11.67	1.45	0 - 0.5
II-F	320.15	11.67	13.96	2.29	0.5 - 2.5
II-F	320.15	13.96	15.53	1.57	0 - 0.5
II-F	320.15	15.53	15.57	0.04	0.5 - 2.5
II-F	320.15	15.57	16.72	1.15	0 - 0.5
II-F	320.15	16.72	20.64	3.93	0.5 - 2.5
II-F	320.15	20.64	20.90	0.25	0.5 - 2.5
II-F	320.15	20.90	27.55	6.65	2.5 - 5
II-F	320.2	0.00	0.87	0.87	2.5 - 5
II-F	320.2	0.87	4.08	3.20	0.5 - 2.5
II-F	320.2	4.08	6.63	2.55	0 - 0.5
II-F	320.2	6.63	6.76	0.13	0.5 - 2.5
II-F	320.2	6.76	7.13	0.37	0 - 0.5
II-F	350	0.00	1.92	1.92	0 - 0.5
II-F	350	1.92	3.84	1.92	0.5 - 2.5
II-F	350	3.84	8.31	4.46	0 - 0.5
II-F	350	8.31	14.84	6.53	0.5 - 2.5

Table I-4 Moderate Sensitivity Viewers and Distance Zones

Alternative	Segment	From Milepost	To Milepost	Total Length (miles)	Distance
II-F	370	0.00	4.95	4.95	0.5 - 2.5
II-F	370	4.95	7.65	2.69	2.5 - 5
II-F	370	7.65	7.81	0.16	0.5 - 2.5
II-F	370	7.81	9.70	1.90	0.5 - 2.5
II-F	370	9.70	10.72	1.02	0 - 0.5
II-F	370	10.72	14.26	3.54	0.5 - 2.5
II-F	380	0.00	1.03	1.03	0.5 - 2.5
II-F	380	1.03	1.24	0.20	0 - 0.5
II-F	380	1.24	1.52	0.29	0.5 - 2.5
II-F	380	1.52	2.10	0.58	0 - 0.5
II-F	380	2.10	2.11	0.01	0.5 - 2.5
II-F	380	2.11	2.40	0.29	0 - 0.5
II-F	380	2.40	3.80	1.40	0.5 - 2.5
II-F	380	3.80	4.83	1.03	0 - 0.5
II-F	380	4.83	9.42	4.60	0.5 - 2.5
II-F	380	9.42	11.49	2.07	0 - 0.5
II-F	380	11.49	12.77	1.28	0.5 - 2.5
II-F	420	0.00	6.41	6.41	0.5 - 2.5
II-F	420	6.41	6.66	0.25	0 - 0.5
II-F	420	6.66	8.15	1.49	0 - 0.5
II-F	440	0.00	9.39	9.39	0 - 0.5
Emma Park Alternative Variation	217.02	0.00	2.87	2.87	>5
Emma Park Alternative Variation	217.02	2.87	9.90	7.03	2.5 - 5
Emma Park Alternative Variation	217.02	9.90	12.77	2.87	>5
Emma Park Alternative Variation	217.02	12.77	15.31	2.55	2.5 - 5
Emma Park Alternative Variation	217.02	15.31	16.00	0.68	0.5 - 2.5
Emma Park Alternative Variation	219.4	0.00	2.54	2.54	0.5 - 2.5
Emma Park Alternative Variation	219.5	0.00	16.50	16.50	0.5 - 2.5
Emma Park Alternative Variation	219.5	16.50	16.76	0.26	0 - 0.5
Emma Park Alternative Variation	218	0.00	8.94	8.94	>5
Emma Park Alternative Variation	218	8.94	11.75	2.81	2.5 - 5
Emma Park Alternative Variation	218	11.75	11.93	0.18	0.5 - 2.5
Emma Park Alternative Variation	219.1	0.00	0.57	0.57	0.5 - 2.5
Emma Park Alternative Variation	219.2	0.00	1.89	1.89	0.5 - 2.5
Emma Park Alternative Variation	219.2	1.89	14.55	12.66	0 - 0.5
Emma Park Alternative Variation	219.2	14.55	19.13	4.58	0.5 - 2.5
Emma Park Alternative Variation	219.2	19.13	19.65	0.51	0 - 0.5
Strawberry IRA Micro-siting Option 1	320.101	0.00	0.45	0.45	0 - 0.5
Strawberry IRA Micro-siting Option 1	320.101	0.45	4.46	4.01	0.5 - 2.5
Strawberry IRA Micro-siting Option 1	320.101	4.46	5.19	0.73	0 - 0.5
Strawberry IRA Micro-siting Option 1	320.101	5.19	5.48	0.30	0 - 0.5
Strawberry IRA Micro-siting Option 1	320.101	5.48	7.77	2.29	0.5 - 2.5
Strawberry IRA Micro-siting Option 1	320.101	7.77	11.06	3.28	2.5 - 5
Strawberry IRA Micro-siting Option 1	320.101	11.06	13.25	2.19	0.5 - 2.5
Strawberry IRA Micro-siting Option 1	320.101	13.25	15.49	2.24	0 - 0.5
Strawberry IRA Micro-siting Option 1	320.101	15.49	17.16	1.68	0.5 - 2.5
Strawberry IRA Micro-siting Option 1	320.101	17.16	25.96	8.80	0.5 - 2.5
Strawberry IRA Micro-siting Option 1	320.101	25.96	32.86	6.90	0.5 - 2.5
Strawberry IRA Micro-siting Option 1	320.101	32.86	33.36	0.49	0 - 0.5
Strawberry IRA Micro-siting Option 1	320.101	33.36	33.91	0.55	0 - 0.5
Strawberry IRA Micro-siting Option 1	320.101	33.91	37.62	3.72	0.5 - 2.5
Strawberry IRA Micro-siting Option 1	320.101	37.62	43.77	6.14	0.5 - 2.5
Strawberry IRA Micro-siting Option 1	320.101	43.77	44.99	1.22	0 - 0.5
Strawberry IRA Micro-siting Option 1	320.101	44.99	46.38	1.39	0.5 - 2.5
Strawberry IRA Micro-siting Option 1	320.101	46.38	49.00	2.62	0.5 - 2.5

Table I-4 Moderate Sensitivity Viewers and Distance Zones

Alternative	Segment	From Milepost	To Milepost	Total Length (miles)	Distance
Strawberry IRA Micro-siting Option 1	320.101	49.00	49.32	0.32	2.5 - 5
Strawberry IRA Micro-siting Option 1	320.101	49.32	51.71	2.40	0.5 - 2.5
Strawberry IRA Micro-siting Option 1	320.101	51.71	52.08	0.37	0.5 - 2.5
Strawberry IRA Micro-siting Option 1	320.101	52.08	52.94	0.86	0 - 0.5
Strawberry IRA Micro-siting Option 1	320.101	52.94	53.08	0.13	0.5 - 2.5
Strawberry IRA Micro-siting Option 1	320.101	53.08	53.58	0.51	0 - 0.5
Strawberry IRA Micro-siting Option 1	320.101	53.58	53.91	0.32	0.5 - 2.5
Strawberry IRA Micro-siting Option 1	320.101	53.91	54.83	0.92	0 - 0.5
Strawberry IRA Micro-siting Option 1	320.101	54.83	58.14	3.32	0.5 - 2.5
Strawberry IRA Micro-siting Option 1	320.101	58.14	58.94	0.79	0.5 - 2.5
Strawberry IRA Micro-siting Option 1	320.101	58.94	59.80	0.87	0 - 0.5
Strawberry IRA Micro-siting Option 1	320.101	59.80	64.45	4.65	0 - 0.5
Strawberry IRA Micro-siting Option 1	320.101	64.45	64.72	0.27	0 - 0.5
Strawberry IRA Micro-siting Option 1	320.101	64.72	64.97	0.25	0.5 - 2.5
Strawberry IRA Micro-siting Option 1	320.101	64.97	67.45	2.48	0 - 0.5
Strawberry IRA Micro-siting Option 1	320.101	67.45	69.77	2.33	0.5 - 2.5
Strawberry IRA Micro-siting Option 1	320.101	69.77	73.54	3.77	0 - 0.5
Strawberry IRA Micro-siting Option 1	320.1	0.00	0.45	0.45	0 - 0.5
Strawberry IRA Micro-siting Option 1	320.1	0.45	4.46	4.01	0.5 - 2.5
Strawberry IRA Micro-siting Option 1	320.1	4.46	5.19	0.73	0 - 0.5
Strawberry IRA Micro-siting Option 1	320.1	5.19	5.48	0.30	0 - 0.5
Strawberry IRA Micro-siting Option 1	320.1	5.48	7.77	2.29	0.5 - 2.5
Strawberry IRA Micro-siting Option 1	320.1	7.77	11.06	3.28	2.5 - 5
Strawberry IRA Micro-siting Option 1	320.1	11.06	13.25	2.19	0.5 - 2.5
Strawberry IRA Micro-siting Option 1	320.1	13.25	15.49	2.24	0 - 0.5
Strawberry IRA Micro-siting Option 1	320.1	15.49	17.16	1.68	0.5 - 2.5
Strawberry IRA Micro-siting Option 1	320.1	17.16	25.96	8.80	0.5 - 2.5
Strawberry IRA Micro-siting Option 1	320.1	25.96	32.86	6.90	0.5 - 2.5
Strawberry IRA Micro-siting Option 1	320.1	32.86	33.36	0.49	0 - 0.5
Strawberry IRA Micro-siting Option 1	320.1	33.36	33.91	0.55	0 - 0.5
Strawberry IRA Micro-siting Option 1	320.1	33.91	37.62	3.72	0.5 - 2.5
Strawberry IRA Micro-siting Option 1	320.1	37.62	43.77	6.14	0.5 - 2.5
Strawberry IRA Micro-siting Option 1	320.1	43.77	44.99	1.22	0 - 0.5
Strawberry IRA Micro-siting Option 1	320.1	44.99	46.38	1.39	0.5 - 2.5
Strawberry IRA Micro-siting Option 1	320.1	46.38	49.00	2.62	0.5 - 2.5
Strawberry IRA Micro-siting Option 1	320.1	49.00	49.32	0.32	2.5 - 5
Strawberry IRA Micro-siting Option 1	320.1	49.32	51.71	2.40	0.5 - 2.5
Strawberry IRA Micro-siting Option 1	320.1	51.71	52.08	0.37	0.5 - 2.5
Strawberry IRA Micro-siting Option 1	320.1	52.08	52.94	0.86	0 - 0.5
Strawberry IRA Micro-siting Option 1	320.1	52.94	53.08	0.13	0.5 - 2.5
Strawberry IRA Micro-siting Option 1	320.1	53.08	53.58	0.51	0 - 0.5
Strawberry IRA Micro-siting Option 1	320.1	53.58	53.91	0.32	0.5 - 2.5
Strawberry IRA Micro-siting Option 1	320.1	53.91	54.83	0.92	0 - 0.5
Strawberry IRA Micro-siting Option 1	320.1	54.83	58.14	3.32	0.5 - 2.5
Strawberry IRA Micro-siting Option 1	320.1	58.14	58.88	0.74	0.5 - 2.5
Strawberry IRA Micro-siting Option 1	320.1	58.88	64.91	6.03	0 - 0.5
Strawberry IRA Micro-siting Option 1	320.1	64.91	64.94	0.03	0.5 - 2.5
Strawberry IRA Micro-siting Option 1	320.1	64.94	67.52	2.57	0 - 0.5
Strawberry IRA Micro-siting Option 1	320.1	67.52	69.75	2.24	0.5 - 2.5
Strawberry IRA Micro-siting Option 1	320.1	69.75	73.93	4.18	0 - 0.5
Strawberry IRA Micro-siting Option 1	320.1	73.93	74.14	0.21	0.5 - 2.5
Strawberry IRA Micro-siting Option 2	320.102	0.00	0.45	0.45	0 - 0.5
Strawberry IRA Micro-siting Option 2	320.102	0.45	4.46	4.01	0.5 - 2.5
Strawberry IRA Micro-siting Option 2	320.102	4.46	5.19	0.73	0 - 0.5
Strawberry IRA Micro-siting Option 2	320.102	5.19	5.48	0.30	0 - 0.5

Table I-4 Moderate Sensitivity Viewers and Distance Zones

Alternative	Segment	From Milepost	To Milepost	Total Length (miles)	Distance
Strawberry IRA Micro-siting Option 2	320.102	5.48	7.77	2.29	0.5 - 2.5
Strawberry IRA Micro-siting Option 2	320.102	7.77	11.06	3.28	2.5 - 5
Strawberry IRA Micro-siting Option 2	320.102	11.06	13.25	2.19	0.5 - 2.5
Strawberry IRA Micro-siting Option 2	320.102	13.25	15.49	2.24	0 - 0.5
Strawberry IRA Micro-siting Option 2	320.102	15.49	17.16	1.68	0.5 - 2.5
Strawberry IRA Micro-siting Option 2	320.102	17.16	25.96	8.80	0.5 - 2.5
Strawberry IRA Micro-siting Option 2	320.102	25.96	32.86	6.90	0.5 - 2.5
Strawberry IRA Micro-siting Option 2	320.102	32.86	33.36	0.49	0 - 0.5
Strawberry IRA Micro-siting Option 2	320.102	33.36	33.91	0.55	0 - 0.5
Strawberry IRA Micro-siting Option 2	320.102	33.91	37.62	3.72	0.5 - 2.5
Strawberry IRA Micro-siting Option 2	320.102	37.62	43.77	6.14	0.5 - 2.5
Strawberry IRA Micro-siting Option 2	320.102	43.77	44.99	1.22	0 - 0.5
Strawberry IRA Micro-siting Option 2	320.102	44.99	46.38	1.39	0.5 - 2.5
Strawberry IRA Micro-siting Option 2	320.102	46.38	49.00	2.62	0.5 - 2.5
Strawberry IRA Micro-siting Option 2	320.102	49.00	49.32	0.32	2.5 - 5
Strawberry IRA Micro-siting Option 2	320.102	49.32	51.71	2.40	0.5 - 2.5
Strawberry IRA Micro-siting Option 2	320.102	51.71	52.08	0.37	0.5 - 2.5
Strawberry IRA Micro-siting Option 2	320.102	52.08	52.94	0.86	0 - 0.5
Strawberry IRA Micro-siting Option 2	320.102	52.94	53.08	0.13	0.5 - 2.5
Strawberry IRA Micro-siting Option 2	320.102	53.08	53.58	0.51	0 - 0.5
Strawberry IRA Micro-siting Option 2	320.102	53.58	53.91	0.32	0.5 - 2.5
Strawberry IRA Micro-siting Option 2	320.102	53.91	54.83	0.92	0 - 0.5
Strawberry IRA Micro-siting Option 2	320.102	54.83	58.14	3.32	0.5 - 2.5
Strawberry IRA Micro-siting Option 2	320.102	58.14	58.94	0.79	0.5 - 2.5
Strawberry IRA Micro-siting Option 2	320.102	58.94	59.80	0.87	0 - 0.5
Strawberry IRA Micro-siting Option 2	320.102	59.80	61.73	1.93	0 - 0.5
Strawberry IRA Micro-siting Option 2	320.102	61.73	64.49	2.76	0 - 0.5
Strawberry IRA Micro-siting Option 2	320.102	64.49	64.76	0.27	0 - 0.5
Strawberry IRA Micro-siting Option 2	320.102	64.76	65.01	0.25	0.5 - 2.5
Strawberry IRA Micro-siting Option 2	320.102	65.01	67.49	2.48	0 - 0.5
Strawberry IRA Micro-siting Option 2	320.102	67.49	69.82	2.33	0.5 - 2.5
Strawberry IRA Micro-siting Option 2	320.102	69.82	73.59	3.77	0 - 0.5
Strawberry IRA Micro-siting Option 2	320.1	0.00	0.45	0.45	0 - 0.5
Strawberry IRA Micro-siting Option 2	320.1	0.45	4.46	4.01	0.5 - 2.5
Strawberry IRA Micro-siting Option 2	320.1	4.46	5.19	0.73	0 - 0.5
Strawberry IRA Micro-siting Option 2	320.1	5.19	5.48	0.30	0 - 0.5
Strawberry IRA Micro-siting Option 2	320.1	5.48	7.77	2.29	0.5 - 2.5
Strawberry IRA Micro-siting Option 2	320.1	7.77	11.06	3.28	2.5 - 5
Strawberry IRA Micro-siting Option 2	320.1	11.06	13.25	2.19	0.5 - 2.5
Strawberry IRA Micro-siting Option 2	320.1	13.25	15.49	2.24	0 - 0.5
Strawberry IRA Micro-siting Option 2	320.1	15.49	17.16	1.68	0.5 - 2.5
Strawberry IRA Micro-siting Option 2	320.1	17.16	25.96	8.80	0.5 - 2.5
Strawberry IRA Micro-siting Option 2	320.1	25.96	32.86	6.90	0.5 - 2.5
Strawberry IRA Micro-siting Option 2	320.1	32.86	33.36	0.49	0 - 0.5
Strawberry IRA Micro-siting Option 2	320.1	33.36	33.91	0.55	0 - 0.5
Strawberry IRA Micro-siting Option 2	320.1	33.91	37.62	3.72	0.5 - 2.5
Strawberry IRA Micro-siting Option 2	320.1	37.62	43.77	6.14	0.5 - 2.5
Strawberry IRA Micro-siting Option 2	320.1	43.77	44.99	1.22	0 - 0.5
Strawberry IRA Micro-siting Option 2	320.1	44.99	46.38	1.39	0.5 - 2.5
Strawberry IRA Micro-siting Option 2	320.1	46.38	49.00	2.62	0.5 - 2.5
Strawberry IRA Micro-siting Option 2	320.1	49.00	49.32	0.32	2.5 - 5
Strawberry IRA Micro-siting Option 2	320.1	49.32	51.71	2.40	0.5 - 2.5
Strawberry IRA Micro-siting Option 2	320.1	51.71	52.08	0.37	0.5 - 2.5
Strawberry IRA Micro-siting Option 2	320.1	52.08	52.94	0.86	0 - 0.5
Strawberry IRA Micro-siting Option 2	320.1	52.94	53.08	0.13	0.5 - 2.5

Table I-4 Moderate Sensitivity Viewers and Distance Zones

Alternative	Segment	From Milepost	To Milepost	Total Length (miles)	Distance
Strawberry IRA Micro-siting Option 2	320.1	53.08	53.58	0.51	0 - 0.5
Strawberry IRA Micro-siting Option 2	320.1	53.58	53.91	0.32	0.5 - 2.5
Strawberry IRA Micro-siting Option 2	320.1	53.91	54.83	0.92	0 - 0.5
Strawberry IRA Micro-siting Option 2	320.1	54.83	58.14	3.32	0.5 - 2.5
Strawberry IRA Micro-siting Option 2	320.1	58.14	58.88	0.74	0.5 - 2.5
Strawberry IRA Micro-siting Option 2	320.1	58.88	64.91	6.03	0 - 0.5
Strawberry IRA Micro-siting Option 2	320.1	64.91	64.94	0.03	0.5 - 2.5
Strawberry IRA Micro-siting Option 2	320.1	64.94	67.52	2.57	0 - 0.5
Strawberry IRA Micro-siting Option 2	320.1	67.52	69.75	2.24	0.5 - 2.5
Strawberry IRA Micro-siting Option 2	320.1	69.75	73.93	4.18	0 - 0.5
Strawberry IRA Micro-siting Option 2	320.1	73.93	74.14	0.21	0.5 - 2.5
Strawberry IRA Micro-siting Option 3	320.103	0.00	0.45	0.45	0 - 0.5
Strawberry IRA Micro-siting Option 3	320.103	0.45	4.46	4.01	0.5 - 2.5
Strawberry IRA Micro-siting Option 3	320.103	4.46	5.19	0.73	0 - 0.5
Strawberry IRA Micro-siting Option 3	320.103	5.19	5.48	0.30	0 - 0.5
Strawberry IRA Micro-siting Option 3	320.103	5.48	7.77	2.29	0.5 - 2.5
Strawberry IRA Micro-siting Option 3	320.103	7.77	11.06	3.28	2.5 - 5
Strawberry IRA Micro-siting Option 3	320.103	11.06	13.25	2.19	0.5 - 2.5
Strawberry IRA Micro-siting Option 3	320.103	13.25	15.49	2.24	0 - 0.5
Strawberry IRA Micro-siting Option 3	320.103	15.49	17.16	1.68	0.5 - 2.5
Strawberry IRA Micro-siting Option 3	320.103	17.16	25.96	8.80	0.5 - 2.5
Strawberry IRA Micro-siting Option 3	320.103	25.96	32.86	6.90	0.5 - 2.5
Strawberry IRA Micro-siting Option 3	320.103	32.86	33.36	0.49	0 - 0.5
Strawberry IRA Micro-siting Option 3	320.103	33.36	33.91	0.55	0 - 0.5
Strawberry IRA Micro-siting Option 3	320.103	33.91	37.62	3.72	0.5 - 2.5
Strawberry IRA Micro-siting Option 3	320.103	37.62	43.77	6.14	0.5 - 2.5
Strawberry IRA Micro-siting Option 3	320.103	43.77	44.99	1.22	0 - 0.5
Strawberry IRA Micro-siting Option 3	320.103	44.99	46.38	1.39	0.5 - 2.5
Strawberry IRA Micro-siting Option 3	320.103	46.38	49.00	2.62	0.5 - 2.5
Strawberry IRA Micro-siting Option 3	320.103	49.00	49.32	0.32	2.5 - 5
Strawberry IRA Micro-siting Option 3	320.103	49.32	51.71	2.40	0.5 - 2.5
Strawberry IRA Micro-siting Option 3	320.103	51.71	52.08	0.37	0.5 - 2.5
Strawberry IRA Micro-siting Option 3	320.103	52.08	52.94	0.86	0 - 0.5
Strawberry IRA Micro-siting Option 3	320.103	52.94	53.08	0.13	0.5 - 2.5
Strawberry IRA Micro-siting Option 3	320.103	53.08	53.58	0.51	0 - 0.5
Strawberry IRA Micro-siting Option 3	320.103	53.58	53.91	0.32	0.5 - 2.5
Strawberry IRA Micro-siting Option 3	320.103	53.91	54.83	0.92	0 - 0.5
Strawberry IRA Micro-siting Option 3	320.103	54.83	58.14	3.32	0.5 - 2.5
Strawberry IRA Micro-siting Option 3	320.103	58.14	58.94	0.79	0.5 - 2.5
Strawberry IRA Micro-siting Option 3	320.103	58.94	59.80	0.87	0 - 0.5
Strawberry IRA Micro-siting Option 3	320.103	59.80	61.73	1.93	0 - 0.5
Strawberry IRA Micro-siting Option 3	320.103	61.73	64.55	2.82	0 - 0.5
Strawberry IRA Micro-siting Option 3	320.103	64.55	64.82	0.27	0 - 0.5
Strawberry IRA Micro-siting Option 3	320.103	64.82	65.07	0.25	0.5 - 2.5
Strawberry IRA Micro-siting Option 3	320.103	65.07	67.55	2.48	0 - 0.5
Strawberry IRA Micro-siting Option 3	320.103	67.55	69.88	2.33	0.5 - 2.5
Strawberry IRA Micro-siting Option 3	320.103	69.88	73.64	3.77	0 - 0.5
Strawberry IRA Micro-siting Option 3	320.1	0.00	0.45	0.45	0 - 0.5
Strawberry IRA Micro-siting Option 3	320.1	0.45	4.46	4.01	0.5 - 2.5
Strawberry IRA Micro-siting Option 3	320.1	4.46	5.19	0.73	0 - 0.5
Strawberry IRA Micro-siting Option 3	320.1	5.19	5.48	0.30	0 - 0.5
Strawberry IRA Micro-siting Option 3	320.1	5.48	7.77	2.29	0.5 - 2.5
Strawberry IRA Micro-siting Option 3	320.1	7.77	11.06	3.28	2.5 - 5
Strawberry IRA Micro-siting Option 3	320.1	11.06	13.25	2.19	0.5 - 2.5
Strawberry IRA Micro-siting Option 3	320.1	13.25	15.49	2.24	0 - 0.5

Table I-4 Moderate Sensitivity Viewers and Distance Zones

Alternative	Segment	From Milepost	To Milepost	Total Length (miles)	Distance
Strawberry IRA Micro-siting Option 3	320.1	15.49	17.16	1.68	0.5 - 2.5
Strawberry IRA Micro-siting Option 3	320.1	17.16	25.96	8.80	0.5 - 2.5
Strawberry IRA Micro-siting Option 3	320.1	25.96	32.86	6.90	0.5 - 2.5
Strawberry IRA Micro-siting Option 3	320.1	32.86	33.36	0.49	0 - 0.5
Strawberry IRA Micro-siting Option 3	320.1	33.36	33.91	0.55	0 - 0.5
Strawberry IRA Micro-siting Option 3	320.1	33.91	37.62	3.72	0.5 - 2.5
Strawberry IRA Micro-siting Option 3	320.1	37.62	43.77	6.14	0.5 - 2.5
Strawberry IRA Micro-siting Option 3	320.1	43.77	44.99	1.22	0 - 0.5
Strawberry IRA Micro-siting Option 3	320.1	44.99	46.38	1.39	0.5 - 2.5
Strawberry IRA Micro-siting Option 3	320.1	46.38	49.00	2.62	0.5 - 2.5
Strawberry IRA Micro-siting Option 3	320.1	49.00	49.32	0.32	2.5 - 5
Strawberry IRA Micro-siting Option 3	320.1	49.32	51.71	2.40	0.5 - 2.5
Strawberry IRA Micro-siting Option 3	320.1	51.71	52.08	0.37	0.5 - 2.5
Strawberry IRA Micro-siting Option 3	320.1	52.08	52.94	0.86	0 - 0.5
Strawberry IRA Micro-siting Option 3	320.1	52.94	53.08	0.13	0.5 - 2.5
Strawberry IRA Micro-siting Option 3	320.1	53.08	53.58	0.51	0 - 0.5
Strawberry IRA Micro-siting Option 3	320.1	53.58	53.91	0.32	0.5 - 2.5
Strawberry IRA Micro-siting Option 3	320.1	53.91	54.83	0.92	0 - 0.5
Strawberry IRA Micro-siting Option 3	320.1	54.83	58.14	3.32	0.5 - 2.5
Strawberry IRA Micro-siting Option 3	320.1	58.14	58.88	0.74	0.5 - 2.5
Strawberry IRA Micro-siting Option 3	320.1	58.88	64.91	6.03	0 - 0.5
Strawberry IRA Micro-siting Option 3	320.1	64.91	64.94	0.03	0.5 - 2.5
Strawberry IRA Micro-siting Option 3	320.1	64.94	67.52	2.57	0 - 0.5
Strawberry IRA Micro-siting Option 3	320.1	67.52	69.75	2.24	0.5 - 2.5
Strawberry IRA Micro-siting Option 3	320.1	69.75	73.93	4.18	0 - 0.5
Strawberry IRA Micro-siting Option 3	320.1	73.93	74.14	0.21	0.5 - 2.5
Cedar Knoll IRA Micro-siting Option 1	320.151	0.00	0.60	0.60	0 - 0.5
Cedar Knoll IRA Micro-siting Option 1	320.151	0.60	5.86	5.27	0.5 - 2.5
Cedar Knoll IRA Micro-siting Option 1	320.151	5.86	6.07	0.21	0 - 0.5
Cedar Knoll IRA Micro-siting Option 1	320.151	6.07	7.05	0.98	0 - 0.5
Cedar Knoll IRA Micro-siting Option 1	320.151	7.05	7.28	0.23	0.5 - 2.5
Cedar Knoll IRA Micro-siting Option 1	320.151	7.28	7.37	0.09	0 - 0.5
Cedar Knoll IRA Micro-siting Option 1	320.151	7.28	9.55	2.27	0 - 0.5
Cedar Knoll IRA Micro-siting Option 1	320.151	9.55	10.56	1.01	0.5 - 2.5
Cedar Knoll IRA Micro-siting Option 1	320.151	10.56	12.04	1.48	0 - 0.5
Cedar Knoll IRA Micro-siting Option 1	320.151	12.04	12.82	0.78	0.5 - 2.5
Cedar Knoll IRA Micro-siting Option 1	320.151	12.82	14.17	1.35	0.5 - 2.5
Cedar Knoll IRA Micro-siting Option 1	320.151	14.17	16.37	2.20	0 - 0.5
Cedar Knoll IRA Micro-siting Option 1	320.151	16.37	16.45	0.08	0.5 - 2.5
Cedar Knoll IRA Micro-siting Option 1	320.151	16.45	18.44	2.00	0 - 0.5
Cedar Knoll IRA Micro-siting Option 1	320.151	18.44	21.30	2.86	0.5 - 2.5
Cedar Knoll IRA Micro-siting Option 1	320.151	21.30	21.56	0.25	0.5 - 2.5
Cedar Knoll IRA Micro-siting Option 1	320.151	21.56	28.21	6.65	2.5 - 5
Cedar Knoll IRA Micro-siting Option 1	320.15	0.00	4.74	4.74	0.5 - 2.5
Cedar Knoll IRA Micro-siting Option 1	320.15	4.74	6.67	1.93	0 - 0.5
Cedar Knoll IRA Micro-siting Option 1	320.15	6.67	7.24	0.58	0.5 - 2.5
Cedar Knoll IRA Micro-siting Option 1	320.15	7.24	8.81	1.57	0 - 0.5
Cedar Knoll IRA Micro-siting Option 1	320.15	8.81	10.22	1.40	0.5 - 2.5
Cedar Knoll IRA Micro-siting Option 1	320.15	10.22	11.67	1.45	0 - 0.5
Cedar Knoll IRA Micro-siting Option 1	320.15	11.67	13.96	2.29	0.5 - 2.5
Cedar Knoll IRA Micro-siting Option 1	320.15	13.96	15.53	1.57	0 - 0.5
Cedar Knoll IRA Micro-siting Option 1	320.15	15.53	15.57	0.04	0.5 - 2.5
Cedar Knoll IRA Micro-siting Option 1	320.15	15.57	16.72	1.15	0 - 0.5
Cedar Knoll IRA Micro-siting Option 1	320.15	16.72	20.64	3.93	0.5 - 2.5
Cedar Knoll IRA Micro-siting Option 1	320.15	20.64	20.90	0.25	0.5 - 2.5

Table I-4 Moderate Sensitivity Viewers and Distance Zones

Alternative	Segment	From Milepost	To Milepost	Total Length (miles)	Distance
Cedar Knoll IRA Micro-siting Option 1	320.15	20.90	27.55	6.65	2.5 - 5
Cedar Knoll IRA Micro-siting Option 2	320.152	0.00	0.60	0.60	0 - 0.5
Cedar Knoll IRA Micro-siting Option 2	320.152	0.60	5.86	5.27	0.5 - 2.5
Cedar Knoll IRA Micro-siting Option 2	320.152	5.86	6.07	0.21	0 - 0.5
Cedar Knoll IRA Micro-siting Option 2	320.152	6.07	7.05	0.98	0 - 0.5
Cedar Knoll IRA Micro-siting Option 2	320.152	7.05	7.28	0.23	0.5 - 2.5
Cedar Knoll IRA Micro-siting Option 2	320.152	7.28	7.37	0.09	0 - 0.5
Cedar Knoll IRA Micro-siting Option 2	320.152	7.28	12.18	4.90	0 - 0.5
Cedar Knoll IRA Micro-siting Option 2	320.152	12.18	12.25	0.08	0.5 - 2.5
Cedar Knoll IRA Micro-siting Option 2	320.152	12.25	12.83	0.57	0 - 0.5
Cedar Knoll IRA Micro-siting Option 2	320.152	12.83	13.04	0.21	0.5 - 2.5
Cedar Knoll IRA Micro-siting Option 2	320.152	13.04	14.39	1.35	0.5 - 2.5
Cedar Knoll IRA Micro-siting Option 2	320.152	14.39	16.59	2.20	0 - 0.5
Cedar Knoll IRA Micro-siting Option 2	320.152	16.59	16.67	0.08	0.5 - 2.5
Cedar Knoll IRA Micro-siting Option 2	320.152	16.67	18.67	2.00	0 - 0.5
Cedar Knoll IRA Micro-siting Option 2	320.152	18.67	21.52	2.86	0.5 - 2.5
Cedar Knoll IRA Micro-siting Option 2	320.152	21.52	21.78	0.25	0.5 - 2.5
Cedar Knoll IRA Micro-siting Option 2	320.152	21.78	28.43	6.65	2.5 - 5
Cedar Knoll IRA Micro-siting Option 2	320.15	0.00	4.74	4.74	0.5 - 2.5
Cedar Knoll IRA Micro-siting Option 2	320.15	4.74	6.67	1.93	0 - 0.5
Cedar Knoll IRA Micro-siting Option 2	320.15	6.67	7.24	0.58	0.5 - 2.5
Cedar Knoll IRA Micro-siting Option 2	320.15	7.24	8.81	1.57	0 - 0.5
Cedar Knoll IRA Micro-siting Option 2	320.15	8.81	10.22	1.40	0.5 - 2.5
Cedar Knoll IRA Micro-siting Option 2	320.15	10.22	11.67	1.45	0 - 0.5
Cedar Knoll IRA Micro-siting Option 2	320.15	11.67	13.96	2.29	0.5 - 2.5
Cedar Knoll IRA Micro-siting Option 2	320.15	13.96	15.53	1.57	0 - 0.5
Cedar Knoll IRA Micro-siting Option 2	320.15	15.53	15.57	0.04	0.5 - 2.5
Cedar Knoll IRA Micro-siting Option 2	320.15	15.57	16.72	1.15	0 - 0.5
Cedar Knoll IRA Micro-siting Option 2	320.15	16.72	20.64	3.93	0.5 - 2.5
Cedar Knoll IRA Micro-siting Option 2	320.15	20.64	20.90	0.25	0.5 - 2.5
Cedar Knoll IRA Micro-siting Option 2	320.15	20.90	27.55	6.65	2.5 - 5
Highway 191 Alternative Connector	219.6	0.00	3.23	3.23	0.5 - 2.5
Highway 191 Alternative Connector	219.6	3.23	3.81	0.59	2.5 - 5
Highway 191 Alternative Connector	219.6	3.81	4.56	0.75	0.5 - 2.5
Castle Dale Alternative Connector	270	0.00	0.51	0.51	0 - 0.5
Castle Dale Alternative Connector	270	0.51	0.76	0.25	0.5 - 2.5
Castle Dale Alternative Connector	270	0.76	1.94	1.18	0.5 - 2.5
Castle Dale Alternative Connector	270	1.94	2.96	1.02	0 - 0.5
Castle Dale Alternative Connector	270	2.96	3.30	0.34	0.5 - 2.5
Castle Dale Alternative Connector	270	3.30	4.36	1.06	0 - 0.5
Castle Dale Alternative Connector	270	4.36	6.60	2.24	0.5 - 2.5
Castle Dale Alternative Connector	270	6.60	8.11	1.51	0.5 - 2.5
Castle Dale Alternative Connector	270	8.11	9.90	1.80	2.5 - 5
Castle Dale Alternative Connector	270	9.90	10.41	0.51	0.5 - 2.5
Castle Dale Alternative Connector	270	10.41	10.58	0.17	2.5 - 5
Price Alternative Connector	223	0.00	0.41	0.41	0 - 0.5
Price Alternative Connector	223	0.41	4.02	3.60	0.5 - 2.5
Price Alternative Connector	223	4.02	4.39	0.37	0 - 0.5
Price Alternative Connector	223	4.39	5.91	1.52	0 - 0.5
Price Alternative Connector	223	5.91	6.80	0.89	0.5 - 2.5
Price Alternative Connector	223	6.80	7.82	1.02	0.5 - 2.5
Price Alternative Connector	223	7.82	11.34	3.52	0 - 0.5
Price Alternative Connector	223	11.34	12.75	1.41	0.5 - 2.5
Price Alternative Connector	223	12.75	13.91	1.15	0.5 - 2.5
Price Alternative Connector	223	13.91	16.65	2.75	2.5 - 5

Table I-4 Moderate Sensitivity Viewers and Distance Zones

Alternative	Segment	From Milepost	To Milepost	Total Length (miles)	Distance
Price Alternative Connector	223	16.65	18.35	1.70	0.5 - 2.5
Lynndyl Alternative Connector	400	0.00	0.59	0.59	0.5 - 2.5
Lynndyl Alternative Connector	400	0.59	1.78	1.19	0 - 0.5
Lynndyl Alternative Connector	400	1.78	7.02	5.24	0.5 - 2.5
Lynndyl Alternative Connector	400	7.02	8.22	1.20	0 - 0.5
Lynndyl Alternative Connector	400	8.22	10.50	2.28	0.5 - 2.5
Lynndyl Alternative Connector	400	10.50	17.18	6.68	2.5 - 5
Lynndyl Alternative Connector	400	17.18	19.18	2.00	0.5 - 2.5
Lynndyl Alternative Connector	400	19.18	23.99	4.81	0 - 0.5
Lynndyl Alternative Connector	400	23.99	24.13	0.14	0.5 - 2.5
IPP East Alternative Connector	390	0.00	1.86	1.86	0.5 - 2.5
IPP East Alternative Connector	390	1.86	2.57	0.71	2.5 - 5
III-A	450	0.00	1.12	1.12	0 - 0.5
III-A	450	1.12	4.08	2.95	0.5 - 2.5
III-A	450	4.08	6.46	2.38	2.5 - 5
III-A	450	6.46	8.80	2.34	0.5 - 2.5
III-A	450	8.80	9.34	0.54	0 - 0.5
III-A	450	9.34	9.88	0.54	0 - 0.5
III-A	450	9.88	11.46	1.58	0.5 - 2.5
III-A	470	0.00	0.54	0.54	0.5 - 2.5
III-A	470	0.54	3.18	2.65	2.5 - 5
III-A	470	3.18	9.89	6.70	>5
III-A	470	9.89	12.91	3.02	2.5 - 5
III-A	470	12.91	15.33	2.42	0.5 - 2.5
III-A	470	15.33	16.57	1.24	0 - 0.5
III-A	470	16.57	18.99	2.42	0.5 - 2.5
III-A	470	18.99	22.01	3.02	2.5 - 5
III-A	470	22.01	31.61	9.60	>5
III-A	470	31.61	33.99	2.37	2.5 - 5
III-A	480	0.00	10.98	10.98	2.5 - 5
III-A	480	10.98	18.64	7.66	0.5 - 2.5
III-A	480	18.64	32.17	13.53	2.5 - 5
III-A	480	32.17	37.67	5.50	0.5 - 2.5
III-A	480	37.67	40.07	2.40	0 - 0.5
III-A	480	40.07	41.71	1.64	0.5 - 2.5
III-A	480	41.71	42.78	1.07	0 - 0.5
III-A	480	42.78	44.00	1.22	0.5 - 2.5
III-A	480	44.00	52.50	8.50	0 - 0.5
III-A	480	52.50	60.21	7.71	0 - 0.5
III-A	480	60.21	62.10	1.89	0.5 - 2.5
III-A	480	62.10	62.59	0.49	0.5 - 2.5
III-A	480	62.59	64.04	1.45	0 - 0.5
III-A	480	64.04	65.14	1.10	0.5 - 2.5
III-A	500	0.00	1.76	1.76	0.5 - 2.5
III-A	500	1.76	6.13	4.37	2.5 - 5
III-A	500	6.13	9.07	2.93	>5
III-A	500	9.07	11.97	2.90	2.5 - 5
III-A	500	11.97	14.19	2.22	0.5 - 2.5
III-A	500	14.19	15.26	1.07	0 - 0.5
III-A	500	15.26	18.84	3.58	0.5 - 2.5
III-A	500	18.84	19.19	0.35	0 - 0.5
III-A	500.02	0.00	0.70	0.70	0 - 0.5
III-A	500.02	0.70	2.77	2.06	0.5 - 2.5
III-A	500.02	2.77	4.41	1.64	2.5 - 5
III-A	500.02	4.41	7.64	3.23	0.5 - 2.5

Table I-4 Moderate Sensitivity Viewers and Distance Zones

Alternative	Segment	From Milepost	To Milepost	Total Length (miles)	Distance
III-A	500.02	7.64	11.77	4.13	0 - 0.5
III-A	500.02	11.77	12.48	0.71	0.5 - 2.5
III-A	500.02	12.48	17.51	5.03	0 - 0.5
III-A	500.05	0.00	0.96	0.96	0 - 0.5
III-A	500.05	0.96	1.33	0.37	0.5 - 2.5
III-A	500.05	1.33	2.37	1.04	0 - 0.5
III-A	500.05	2.37	3.22	0.85	0.5 - 2.5
III-A	500.05	3.22	4.83	1.61	0.5 - 2.5
III-A	500.05	4.83	6.23	1.39	2.5 - 5
III-A	500.05	6.23	9.53	3.30	2.5 - 5
III-A	501.1	0.00	0.88	0.88	2.5 - 5
III-A	501.1	0.88	3.03	2.15	0.5 - 2.5
III-A	501.1	3.03	3.16	0.13	0.5 - 2.5
III-A	501.1	3.16	3.97	0.80	0 - 0.5
III-A	501.1	3.97	4.42	0.46	0 - 0.5
III-A	501.1	4.42	7.42	2.99	0.5 - 2.5
III-A	501.1	7.42	8.68	1.26	0 - 0.5
III-A	501.1	8.68	11.48	2.81	0 - 0.5
III-A	501.1	11.48	11.54	0.06	0.5 - 2.5
III-A	501.1	11.54	14.27	2.73	0.5 - 2.5
III-A	501.15	0.00	1.04	1.04	0.5 - 2.5
III-A	502.05	0.00	2.28	2.28	0.5 - 2.5
III-A	502.05	2.28	3.32	1.03	0 - 0.5
III-A	502.05	3.32	4.04	0.73	0.5 - 2.5
III-A	502.05	4.04	5.26	1.22	0.5 - 2.5
III-A	502.05	5.26	6.09	0.83	0.5 - 2.5
III-A	502.05	6.09	6.34	0.26	2.5 - 5
III-A	502.05	6.34	8.27	1.92	2.5 - 5
III-A	502.05	8.27	10.15	1.88	2.5 - 5
III-A	502.05	10.15	12.52	2.37	2.5 - 5
III-A	502.05	12.52	13.17	0.65	>5
III-A	502.05	13.17	42.94	29.77	>5
III-A	530	0.00	8.50	8.50	>5
III-A	550	0.00	1.06	1.06	>5
III-A	550	1.06	2.69	1.63	2.5 - 5
III-A	550	2.69	4.81	2.12	2.5 - 5
III-A	550	4.81	7.99	3.18	0.5 - 2.5
III-A	550	7.99	9.82	1.83	0 - 0.5
III-A	550	9.82	17.95	8.14	0.5 - 2.5
III-A	550	17.95	19.40	1.44	0 - 0.5
III-A	550	19.40	19.63	0.24	0.5 - 2.5
III-A	550	19.63	21.61	1.97	0 - 0.5
III-A	550	21.61	23.15	1.54	0.5 - 2.5
III-A	550	23.15	24.34	1.19	0 - 0.5
III-A	550	24.34	32.47	8.13	0.5 - 2.5
III-A	550	32.47	34.82	2.35	2.5 - 5
III-A	550	34.82	35.41	0.60	0.5 - 2.5
III-A	560	0.00	1.90	1.90	0.5 - 2.5
III-A	560	1.90	3.33	1.43	0 - 0.5
III-A	560	3.33	6.13	2.80	0.5 - 2.5
III-A	560	6.13	10.66	4.53	2.5 - 5
III-A	560	10.66	11.24	0.59	0.5 - 2.5
III-A	600	0.00	2.06	2.06	0.5 - 2.5
III-A	600	2.06	4.52	2.46	2.5 - 5
III-A	600	4.52	5.86	1.33	0.5 - 2.5

Table I-4 Moderate Sensitivity Viewers and Distance Zones

Alternative	Segment	From Milepost	To Milepost	Total Length (miles)	Distance
III-B	450	0.00	1.12	1.12	0 - 0.5
III-B	450	1.12	4.08	2.95	0.5 - 2.5
III-B	450	4.08	6.46	2.38	2.5 - 5
III-B	450	6.46	8.80	2.34	0.5 - 2.5
III-B	450	8.80	9.34	0.54	0 - 0.5
III-B	450	9.34	9.88	0.54	0 - 0.5
III-B	450	9.88	11.46	1.58	0.5 - 2.5
III-B	470	0.00	0.54	0.54	0.5 - 2.5
III-B	470	0.54	3.18	2.65	2.5 - 5
III-B	470	3.18	9.89	6.70	>5
III-B	470	9.89	12.91	3.02	2.5 - 5
III-B	470	12.91	15.33	2.42	0.5 - 2.5
III-B	470	15.33	16.57	1.24	0 - 0.5
III-B	470	16.57	18.99	2.42	0.5 - 2.5
III-B	470	18.99	22.01	3.02	2.5 - 5
III-B	470	22.01	31.61	9.60	>5
III-B	470	31.61	33.99	2.37	2.5 - 5
III-B	480	0.00	10.98	10.98	2.5 - 5
III-B	480	10.98	18.64	7.66	0.5 - 2.5
III-B	480	18.64	32.17	13.53	2.5 - 5
III-B	480	32.17	37.67	5.50	0.5 - 2.5
III-B	480	37.67	40.07	2.40	0 - 0.5
III-B	480	40.07	41.71	1.64	0.5 - 2.5
III-B	480	41.71	42.78	1.07	0 - 0.5
III-B	480	42.78	44.00	1.22	0.5 - 2.5
III-B	480	44.00	52.50	8.50	0 - 0.5
III-B	480	52.50	60.21	7.71	0 - 0.5
III-B	480	60.21	62.10	1.89	0.5 - 2.5
III-B	480	62.10	62.59	0.49	0.5 - 2.5
III-B	480	62.59	64.04	1.45	0 - 0.5
III-B	480	64.04	65.14	1.10	0.5 - 2.5
III-B	490	0.00	12.17	12.17	0.5 - 2.5
III-B	490	12.17	13.20	1.03	0 - 0.5
III-B	490	13.20	13.42	0.22	0.5 - 2.5
III-B	490	13.42	13.76	0.34	0 - 0.5
III-B	490.05	0.00	0.73	0.73	0 - 0.5
III-B	490.05	0.73	5.33	4.60	0.5 - 2.5
III-B	490.05	5.33	30.11	24.78	0 - 0.5
III-B	490.05	30.11	31.00	0.89	0.5 - 2.5
III-B	490.05	31.00	42.37	11.37	0 - 0.5
III-B	510	0.00	0.35	0.35	0 - 0.5
III-B	510	0.35	3.39	3.04	0.5 - 2.5
III-B	510	3.39	4.41	1.02	0 - 0.5
III-B	510	4.41	4.77	0.36	0.5 - 2.5
III-B	510	4.77	8.89	4.12	0 - 0.5
III-B	510	8.89	12.30	3.41	0.5 - 2.5
III-B	510	12.30	13.62	1.32	0 - 0.5
III-B	510	13.62	18.29	4.68	0.5 - 2.5
III-B	510	18.29	21.12	2.82	2.5 - 5
III-B	510	21.12	56.62	35.50	>5
III-B	530	0.00	8.50	8.50	>5
III-B	540	0.00	1.17	1.17	>5
III-B	540	1.17	5.68	4.51	2.5 - 5
III-B	540	5.68	10.85	5.16	0.5 - 2.5
III-B	540	10.85	16.15	5.30	0 - 0.5

Table I-4 Moderate Sensitivity Viewers and Distance Zones

Alternative	Segment	From Milepost	To Milepost	Total Length (miles)	Distance
III-B	540	16.15	20.71	4.55	0.5 - 2.5
III-B	540	20.71	23.52	2.81	0 - 0.5
III-B	540	23.52	25.00	1.48	0.5 - 2.5
III-B	540	25.00	29.54	4.54	0 - 0.5
III-B	540	29.54	39.63	10.09	0.5 - 2.5
III-B	590	0.00	0.12	0.12	0.5 - 2.5
III-B	590	0.12	1.45	1.33	0 - 0.5
III-B	590	1.45	7.06	5.61	0.5 - 2.5
III-B	600	0.00	2.06	2.06	0.5 - 2.5
III-B	600	2.06	4.52	2.46	2.5 - 5
III-B	600	4.52	5.86	1.33	0.5 - 2.5
III-C	450	0.00	1.12	1.12	0 - 0.5
III-C	450	1.12	4.08	2.95	0.5 - 2.5
III-C	450	4.08	6.46	2.38	2.5 - 5
III-C	450	6.46	8.80	2.34	0.5 - 2.5
III-C	450	8.80	9.34	0.54	0 - 0.5
III-C	450	9.34	9.88	0.54	0 - 0.5
III-C	450	9.88	11.46	1.58	0.5 - 2.5
III-C	460	0.00	0.53	0.53	0.5 - 2.5
III-C	460	0.53	3.13	2.60	2.5 - 5
III-C	460	3.13	6.57	3.44	>5
III-C	460	6.57	9.70	3.13	2.5 - 5
III-C	460	9.70	12.20	2.50	0.5 - 2.5
III-C	460	12.20	13.48	1.28	0 - 0.5
III-C	460	13.48	15.76	2.28	0.5 - 2.5
III-C	460	15.76	18.44	2.68	2.5 - 5
III-C	460	18.44	25.31	6.87	>5
III-C	460	25.31	31.63	6.32	2.5 - 5
III-C	480	0.00	10.98	10.98	2.5 - 5
III-C	480	10.98	18.64	7.66	0.5 - 2.5
III-C	480	18.64	32.17	13.53	2.5 - 5
III-C	480	32.17	37.67	5.50	0.5 - 2.5
III-C	480	37.67	40.07	2.40	0 - 0.5
III-C	480	40.07	41.71	1.64	0.5 - 2.5
III-C	480	41.71	42.78	1.07	0 - 0.5
III-C	480	42.78	44.00	1.22	0.5 - 2.5
III-C	480	44.00	52.50	8.50	0 - 0.5
III-C	480	52.50	60.21	7.71	0 - 0.5
III-C	480	60.21	62.10	1.89	0.5 - 2.5
III-C	480	62.10	62.59	0.49	0.5 - 2.5
III-C	480	62.59	64.04	1.45	0 - 0.5
III-C	480	64.04	65.14	1.10	0.5 - 2.5
III-C	490	0.00	12.17	12.17	0.5 - 2.5
III-C	490	12.17	13.20	1.03	0 - 0.5
III-C	490	13.20	13.42	0.22	0.5 - 2.5
III-C	490	13.42	13.76	0.34	0 - 0.5
III-C	490.05	0.00	0.73	0.73	0 - 0.5
III-C	490.05	0.73	5.33	4.60	0.5 - 2.5
III-C	490.05	5.33	30.11	24.78	0 - 0.5
III-C	490.05	30.11	31.00	0.89	0.5 - 2.5
III-C	490.05	31.00	42.37	11.37	0 - 0.5
III-C	520	0.00	2.18	2.18	0 - 0.5
III-C	520	2.18	3.79	1.61	0.5 - 2.5
III-C	520	3.79	4.99	1.20	0 - 0.5
III-C	520	4.99	7.42	2.43	0.5 - 2.5

Table I-4 Moderate Sensitivity Viewers and Distance Zones

Alternative	Segment	From Milepost	To Milepost	Total Length (miles)	Distance
III-C	520	7.42	10.44	3.02	2.5 - 5
III-C	520	10.44	16.36	5.92	>5
III-C	520	16.36	28.44	12.08	2.5 - 5
III-C	520	28.44	33.72	5.28	0.5 - 2.5
III-C	520	33.72	34.31	0.59	0 - 0.5
III-C	520	34.31	36.51	2.19	0.5 - 2.5
III-C	520	36.51	39.03	2.52	2.5 - 5
III-C	520	39.03	40.62	1.60	>5
III-C	520	40.62	68.45	27.83	>5
III-C	520	68.45	71.06	2.60	2.5 - 5
III-C	520	71.06	73.20	2.15	0.5 - 2.5
III-C	520	73.20	96.21	23.00	0 - 0.5
III-C	520	96.21	101.06	4.85	0.5 - 2.5
III-C	520	101.06	102.13	1.07	0 - 0.5
III-C	520	102.13	103.52	1.39	0.5 - 2.5
III-C	520	103.52	118.47	14.94	0 - 0.5
III-C	520	118.47	120.96	2.50	0.5 - 2.5
III-C	520	120.96	124.58	3.61	2.5 - 5
III-C	520	124.58	124.72	0.15	0.5 - 2.5
III-C	610	0.00	0.14	0.14	0.5 - 2.5
III-C	610	0.14	3.45	3.31	2.5 - 5
III-C	610	3.45	5.53	2.08	0.5 - 2.5
III-C	610	5.53	6.89	1.36	0 - 0.5
III-C	610	6.89	9.39	2.50	0.5 - 2.5
III-C	610	9.39	12.45	3.06	2.5 - 5
III-C	610	12.45	14.81	2.36	0.5 - 2.5
III-C	610	14.81	17.37	2.55	0 - 0.5
III-C	610	17.37	19.28	1.91	0.5 - 2.5
Ox Valley East Alternative Variation	503	0.00	0.62	0.62	2.5 - 5
Ox Valley East Alternative Variation	503	0.62	3.20	2.58	0.5 - 2.5
Ox Valley East Alternative Variation	503	3.20	4.76	1.56	0 - 0.5
Ox Valley East Alternative Variation	503	4.76	6.98	2.21	0.5 - 2.5
Ox Valley East Alternative Variation	505	0.00	2.15	2.15	0.5 - 2.5
Ox Valley East Alternative Variation	505	2.15	9.06	6.91	2.5 - 5
Ox Valley East Alternative Variation	505	9.06	9.19	0.13	0.5 - 2.5
Ox Valley East Alternative Variation	501.1	0.00	0.88	0.88	2.5 - 5
Ox Valley East Alternative Variation	501.1	0.88	3.03	2.15	0.5 - 2.5
Ox Valley East Alternative Variation	501.1	3.03	3.16	0.13	0.5 - 2.5
Ox Valley East Alternative Variation	501.1	3.16	3.97	0.80	0 - 0.5
Ox Valley East Alternative Variation	501.1	3.97	4.42	0.46	0 - 0.5
Ox Valley East Alternative Variation	501.1	4.42	7.42	2.99	0.5 - 2.5
Ox Valley East Alternative Variation	501.1	7.42	8.68	1.26	0 - 0.5
Ox Valley East Alternative Variation	501.1	8.68	11.48	2.81	0 - 0.5
Ox Valley East Alternative Variation	501.1	11.48	11.54	0.06	0.5 - 2.5
Ox Valley East Alternative Variation	501.1	11.54	14.27	2.73	0.5 - 2.5
Ox Valley East Alternative Variation	501.15	0.00	1.04	1.04	0.5 - 2.5
Ox Valley West Alternative Variation	504	0.00	0.44	0.44	2.5 - 5
Ox Valley West Alternative Variation	504	0.44	3.70	3.26	0.5 - 2.5
Ox Valley West Alternative Variation	504	3.70	4.95	1.25	0 - 0.5
Ox Valley West Alternative Variation	504	4.95	7.32	2.37	0.5 - 2.5
Ox Valley West Alternative Variation	505	0.00	2.15	2.15	0.5 - 2.5
Ox Valley West Alternative Variation	505	2.15	9.06	6.91	2.5 - 5
Ox Valley West Alternative Variation	505	9.06	9.19	0.13	0.5 - 2.5
Ox Valley West Alternative Variation	501.1	0.00	0.88	0.88	2.5 - 5
Ox Valley West Alternative Variation	501.1	0.88	3.03	2.15	0.5 - 2.5

Table I-4 Moderate Sensitivity Viewers and Distance Zones

Alternative	Segment	From Milepost	To Milepost	Total Length (miles)	Distance
Ox Valley West Alternative Variation	501.1	3.03	3.16	0.13	0.5 - 2.5
Ox Valley West Alternative Variation	501.1	3.16	3.97	0.80	0 - 0.5
Ox Valley West Alternative Variation	501.1	3.97	4.42	0.46	0 - 0.5
Ox Valley West Alternative Variation	501.1	4.42	7.42	2.99	0.5 - 2.5
Ox Valley West Alternative Variation	501.1	7.42	8.68	1.26	0 - 0.5
Ox Valley West Alternative Variation	501.1	8.68	11.48	2.81	0 - 0.5
Ox Valley West Alternative Variation	501.1	11.48	11.54	0.06	0.5 - 2.5
Ox Valley West Alternative Variation	501.1	11.54	14.27	2.73	0.5 - 2.5
Ox Valley West Alternative Variation	501.15	0.00	1.04	1.04	0.5 - 2.5
Pinto Alternative Variation	506	0.00	3.08	3.08	0 - 0.5
Pinto Alternative Variation	506	3.08	4.11	1.02	0.5 - 2.5
Pinto Alternative Variation	506	4.11	14.56	10.45	0 - 0.5
Pinto Alternative Variation	506	14.56	20.30	5.75	0.5 - 2.5
Pinto Alternative Variation	506	20.30	22.14	1.83	0 - 0.5
Pinto Alternative Variation	506	22.14	26.32	4.18	0.5 - 2.5
Pinto Alternative Variation	506	26.32	27.46	1.14	0 - 0.5
Pinto Alternative Variation	506	27.46	28.86	1.40	0.5 - 2.5
Pinto Alternative Variation	500.05	0.00	0.96	0.96	0 - 0.5
Pinto Alternative Variation	500.05	0.96	1.33	0.37	0.5 - 2.5
Pinto Alternative Variation	500.05	1.33	2.37	1.04	0 - 0.5
Pinto Alternative Variation	500.05	2.37	3.22	0.85	0.5 - 2.5
Pinto Alternative Variation	500.05	3.22	4.83	1.61	0.5 - 2.5
Pinto Alternative Variation	500.05	4.83	6.23	1.39	2.5 - 5
Pinto Alternative Variation	500.05	6.23	9.53	3.30	2.5 - 5
Pinto Alternative Variation	501.1	0.00	0.88	0.88	2.5 - 5
Pinto Alternative Variation	501.1	0.88	3.03	2.15	0.5 - 2.5
Pinto Alternative Variation	501.1	3.03	3.16	0.13	0.5 - 2.5
Pinto Alternative Variation	501.1	3.16	3.97	0.80	0 - 0.5
Pinto Alternative Variation	501.1	3.97	4.42	0.46	0 - 0.5
Pinto Alternative Variation	501.1	4.42	7.42	2.99	0.5 - 2.5
Pinto Alternative Variation	501.1	7.42	8.68	1.26	0 - 0.5
Pinto Alternative Variation	501.1	8.68	11.48	2.81	0 - 0.5
Pinto Alternative Variation	501.1	11.48	11.54	0.06	0.5 - 2.5
Pinto Alternative Variation	501.1	11.54	14.27	2.73	0.5 - 2.5
Avon Alternative Connector	495	0.00	8.00	8.00	0 - 0.5
Moapa Alternative Connector	570	0.00	4.72	4.72	0.5 - 2.5
Moapa Alternative Connector	570	4.72	6.43	1.72	0 - 0.5
Moapa Alternative Connector	570	6.43	7.66	1.22	0.5 - 2.5
Moapa Alternative Connector	570	7.66	9.37	1.71	0 - 0.5
Moapa Alternative Connector	570	9.37	9.56	0.18	0.5 - 2.5
Moapa Alternative Connector	580	0.00	3.25	3.25	0.5 - 2.5
IV-A	620	0.00	2.67	2.67	0.5 - 2.5
IV-A	620	2.67	4.32	1.65	0 - 0.5
IV-A	620	4.32	4.72	0.40	0.5 - 2.5
IV-A	620	4.72	4.95	0.22	0 - 0.5
IV-A	620	4.95	5.91	0.96	0.5 - 2.5
IV-A	630	0.00	2.53	2.53	0.5 - 2.5
IV-A	630	2.53	3.91	1.38	0 - 0.5
IV-A	630	3.91	4.34	0.44	0.5 - 2.5
IV-A	660	0.00	0.89	0.89	0.5 - 2.5
IV-A	660	0.89	2.11	1.22	0.5 - 2.5
IV-A	660	2.11	2.15	0.04	2.5 - 5
IV-A	660	2.15	6.56	4.42	0.5 - 2.5
IV-A	660	6.56	6.66	0.10	0.5 - 2.5
IV-A	660	6.66	8.04	1.38	0 - 0.5

Table I-4 Moderate Sensitivity Viewers and Distance Zones

Alternative	Segment	From Milepost	To Milepost	Total Length (miles)	Distance
IV-A	700	0.00	0.53	0.53	0 - 0.5
IV-A	700	0.53	1.41	0.88	0.5 - 2.5
IV-A	700	1.41	1.68	0.27	0 - 0.5
IV-A	720	0.00	0.06	0.06	0 - 0.5
IV-A	720	0.06	1.14	1.09	0.5 - 2.5
IV-A	740	0.00	4.22	4.22	0.5 - 2.5
IV-A	740	4.22	4.22	0.00	0 - 0.5
IV-A	790	0.00	1.26	1.26	0 - 0.5
IV-A	790	1.26	4.32	3.06	0.5 - 2.5
IV-A	790	4.32	12.11	7.79	2.5 - 5
IV-B	620	0.00	2.67	2.67	0.5 - 2.5
IV-B	620	2.67	4.32	1.65	0 - 0.5
IV-B	620	4.32	4.72	0.40	0.5 - 2.5
IV-B	620	4.72	4.95	0.22	0 - 0.5
IV-B	620	4.95	5.91	0.96	0.5 - 2.5
IV-B	640	0.00	0.93	0.93	0.5 - 2.5
IV-B	640	0.93	4.18	3.25	0.5 - 2.5
IV-B	670	0.00	1.05	1.05	0.5 - 2.5
IV-B	670	1.05	3.87	2.83	0 - 0.5
IV-B	710	0.00	3.99	3.99	0 - 0.5
IV-B	710	3.99	4.55	0.56	0.5 - 2.5
IV-B	710	4.55	4.89	0.33	0.5 - 2.5
IV-B	710	4.89	8.31	3.42	0 - 0.5
IV-B	750	0.00	0.42	0.42	0 - 0.5
IV-B	760	0.00	0.07	0.07	0 - 0.5
IV-B	760	0.07	3.14	3.06	0.5 - 2.5
IV-B	760	3.14	3.53	0.39	0 - 0.5
IV-B	760	3.53	3.69	0.16	0.5 - 2.5
IV-B	760	3.69	7.72	4.03	0 - 0.5
IV-B	800	0.00	1.65	1.65	0 - 0.5
IV-B	820	0.00	1.24	1.24	0 - 0.5
IV-B	820	1.24	5.26	4.02	0.5 - 2.5
IV-B	820	5.26	7.06	1.80	2.5 - 5
IV-C	620	0.00	2.67	2.67	0.5 - 2.5
IV-C	620	2.67	4.32	1.65	0 - 0.5
IV-C	620	4.32	4.72	0.40	0.5 - 2.5
IV-C	620	4.72	4.95	0.22	0 - 0.5
IV-C	620	4.95	5.91	0.96	0.5 - 2.5
IV-C	640	0.00	0.93	0.93	0.5 - 2.5
IV-C	640	0.93	4.18	3.25	0.5 - 2.5
IV-C	670	0.00	1.05	1.05	0.5 - 2.5
IV-C	670	1.05	3.87	2.83	0 - 0.5
IV-C	710	0.00	3.99	3.99	0 - 0.5
IV-C	710	3.99	4.55	0.56	0.5 - 2.5
IV-C	710	4.55	4.89	0.33	0.5 - 2.5
IV-C	710	4.89	8.31	3.42	0 - 0.5
IV-C	750	0.00	0.42	0.42	0 - 0.5
IV-C	771	0.00	1.14	1.14	0 - 0.5
IV-C	771	1.14	10.48	9.34	0.5 - 2.5
IV-C	771	10.48	11.19	0.70	2.5 - 5
IV-C	771	11.19	15.32	4.13	0.5 - 2.5
IV-C	771	15.32	17.33	2.01	0 - 0.5
IV-C	771	17.33	19.75	2.42	0.5 - 2.5
IV-C	771	19.75	21.98	2.23	2.5 - 5
Marketplace Alternative Variation	810	0.00	0.50	0.50	0 - 0.5

Table I-4 Moderate Sensitivity Viewers and Distance Zones

Alternative	Segment	From Milepost	To Milepost	Total Length (miles)	Distance
Marketplace Alternative Variation	810	0.50	2.19	1.69	0.5 - 2.5
Marketplace Alternative Variation	810	2.19	4.52	2.33	0.5 - 2.5
Marketplace Alternative Variation	810	4.52	5.41	0.89	2.5 - 5
Marketplace Alternative Variation	810	5.41	7.88	2.47	2.5 - 5
Marketplace Alternative Variation	820	0.00	1.24	1.24	0 - 0.5
Marketplace Alternative Variation	820	1.24	5.26	4.02	0.5 - 2.5
Marketplace Alternative Variation	820	5.26	7.06	1.80	2.5 - 5
Sunrise Mountain Alternative Connector	650	0.00	1.14	1.14	0.5 - 2.5
Sunrise Mountain Alternative Connector	650	1.14	1.87	0.73	0 - 0.5
Sunrise Mountain Alternative Connector	650	1.87	2.21	0.34	0 - 0.5
Sunrise Mountain Alternative Connector	650	2.21	2.57	0.36	0.5 - 2.5
Lake Las Vegas Alternative Connector	680	0.00	3.92	3.92	0 - 0.5
Three Kids Mine Alternative Connector	690	0.00	0.46	0.46	0 - 0.5
Three Kids Mine Alternative Connector	690	0.46	5.26	4.80	0.5 - 2.5
Three Kids Mine Alternative Connector	690	5.26	5.33	0.08	0 - 0.5
River Mountain Alternative Connector	730	0.00	2.23	2.23	0.5 - 2.5
River Mountain Alternative Connector	730	2.23	3.80	1.57	2.5 - 5
River Mountain Alternative Connector	730	3.80	5.01	1.21	0.5 - 2.5
River Mountain Alternative Connector	730	5.01	6.74	1.73	0.5 - 2.5
River Mountain Alternative Connector	730	6.74	6.94	0.20	0 - 0.5
Railroad Pass Alternative Connector	780	0.00	2.96	2.96	0 - 0.5

Table I-5 Visual Resource Inventory Classes Affected by the Project

Region I, Alternative A						
Project will cross through (X) miles of:			VRI Class II	VRI Class III	VRI Class IV	
			28.36	40.95	85.50	
Segment	From Milepost	To Milepost	VRI Class II	VRI Class III	VRI Class IV	Geographic Name
20.00	0.00	0.23			0.23	Charlie Claim Group Mine
30.00	0.00	0.89			0.89	Rawlins Peaking Dam
30.00	0.89	1.40		0.51		Rawlins Peaking Dam
30.00	1.40	5.94	4.54			Rawlins Peaking Dam
30.00	5.94	6.36	0.42			Rawlins Peaking Dam
30.00	6.36	7.58	1.22			Rawlins Peaking Dam
30.00	7.58	7.90	0.32			Rawlins Peaking Dam
30.00	7.90	8.88	0.98			Rawlins Peaking Dam
30.00	8.88	19.96	11.08			Rawlins Peaking Dam
30.00	19.96	22.83			2.87	Rawlins Peaking Dam
30.00	22.83	23.80			0.97	Rawlins Peaking Dam
30.00	23.80	24.40			0.61	Rawlins Peaking Dam
30.00	24.40	32.39			7.99	Rawlins Peaking Dam
40.00	0.00	0.03			0.03	Dry Lake
40.00	0.03	10.01			9.98	Dry Lake
100.00	0.00	3.50			3.50	Winter Valley
100.00	3.50	4.27			0.76	Winter Valley
100.00	4.27	4.50			0.23	Winter Valley
100.00	4.51	6.28			1.77	Winter Valley
100.00	6.28	6.76			0.48	Winter Valley
100.00	6.76	9.60			2.84	Winter Valley
100.00	9.60	19.09			9.49	Winter Valley
100.00	19.09	19.13			0.04	Winter Valley
110.00	0.00	7.97			7.97	Eightmile Lake
110.00	7.97	8.32		0.35		Eightmile Lake
110.00	8.32	9.73			1.42	Eightmile Lake
110.00	9.73	9.74		0.01		Eightmile Lake
110.00	9.74	11.64		1.90		Eightmile Lake
110.00	11.64	15.15		3.52		Eightmile Lake
110.05	0.00	1.96		1.96		North Barrel Springs Draw
110.05	1.96	4.12			2.16	North Barrel Springs Draw
120.00	0.00	4.24			4.24	West Flat Top Mountain
120.00	4.24	5.13			0.89	West Flat Top Mountain
120.00	5.13	7.34			2.21	West Flat Top Mountain
120.00	7.34	14.75		7.41		West Flat Top Mountain
120.00	14.75	17.10			2.34	West Flat Top Mountain
120.00	17.10	20.64		3.54		West Flat Top Mountain
120.00	20.64	22.08		1.44		West Flat Top Mountain
120.00	22.08	22.93	0.85			West Flat Top Mountain
180.00	0.00	2.11	2.11			Rock Ridge Reservoir
180.05	0.00	2.80	2.80			Hunter Reservoir
180.05	2.81	3.00			0.19	Hunter Reservoir
180.05	3.00	3.47			0.48	Hunter Reservoir
180.05	3.47	10.10			6.63	Hunter Reservoir
180.05	10.10	12.49			2.39	Hunter Reservoir
180.05	12.49	13.56			1.07	Hunter Reservoir
180.05	13.56	13.72			0.16	Hunter Reservoir
180.20	0.00	2.30			2.30	Sevenmile Ridge
180.20	2.30	3.06			0.76	Sevenmile Ridge
180.20	3.06	3.06		0.00		Sevenmile Ridge
180.20	3.06	10.54		7.49		Sevenmile Ridge
180.20	10.54	10.54			0.00	Sevenmile Ridge
180.20	10.54	11.07			0.52	Sevenmile Ridge
180.20	11.07	11.07		0.01		Sevenmile Ridge
180.20	11.07	11.10		0.02		Sevenmile Ridge
180.20	11.10	11.11			0.01	Sevenmile Ridge
180.20	11.11	17.86		6.75		Sevenmile Ridge
180.20	17.86	17.86		0.00		Sevenmile Ridge
180.20	17.86	20.66	2.81			Sevenmile Ridge
180.20	20.66	21.89	1.23			Sevenmile Ridge
180.20	21.89	21.90		0.01		Sevenmile Ridge
180.20	21.90	27.58		5.68		Sevenmile Ridge
180.20	27.58	27.58			0.00	Sevenmile Ridge
180.20	27.58	28.56			0.98	Sevenmile Ridge
180.20	28.56	28.92			0.36	Sevenmile Ridge
180.20	28.92	28.93			0.01	Sevenmile Ridge
180.20	28.93	29.75			0.82	Sevenmile Ridge
180.20	29.75	29.76		0.01		Sevenmile Ridge
180.20	29.76	29.81			0.05	Sevenmile Ridge
180.20	29.81	29.81		0.00		Sevenmile Ridge
180.20	29.81	29.86		0.05		Sevenmile Ridge

Table I-5 Visual Resource Inventory Classes Affected by the Project

Region I, Alternative A (Continued)						
Segment	**From Milepost**	**To Milepost**	**VRI Class II**	**VRI Class III**	**VRI Class IV**	**Geographic Name**
180.20	29.86	29.86			0.01	Sevenmile Ridge
180.20	29.86	30.16		0.30		Sevenmile Ridge
180.20	30.16	30.19			0.03	Sevenmile Ridge
180.20	30.19	32.93			2.74	Sevenmile Ridge
180.20	32.93	35.04			2.11	Sevenmile Ridge
Region I, Alternative B						
Project will cross through (X) miles of:			**VRI Class II**	**VRI Class III**	**VRI Class IV**	
			40.07	**22.21**	**96.77**	
Segment	**From Milepost**	**To Milepost**	**VRI Class II**	**VRI Class III**	**VRI Class IV**	**Geographic Name**
20.00	0.00	0.23			0.23	Charlie Claim Group Mine
30.00	0.00	0.89			0.89	Rawlins Peaking Dam
30.00	0.89	1.40		0.51		Rawlins Peaking Dam
30.00	1.40	5.94	4.54			Rawlins Peaking Dam
30.00	5.94	6.36	0.42			Rawlins Peaking Dam
30.00	6.36	7.58	1.22			Rawlins Peaking Dam
30.00	7.58	7.90	0.32			Rawlins Peaking Dam
30.00	7.90	8.88	0.98			Rawlins Peaking Dam
30.00	8.88	19.96	11.08			Rawlins Peaking Dam
30.00	19.96	22.83			2.87	Rawlins Peaking Dam
30.00	22.83	23.80			0.97	Rawlins Peaking Dam
30.00	23.80	24.40			0.61	Rawlins Peaking Dam
30.00	24.40	32.39			7.99	Rawlins Peaking Dam
40.00	0.00	0.03			0.03	Dry Lake
40.00	0.03	10.01			9.98	Dry Lake
50.00	0.00	1.44			1.44	Dry Lake
50.00	1.44	3.01			1.57	Dry Lake
50.00	3.01	3.61			0.60	Dry Lake
50.00	3.61	5.45			1.85	Dry Lake
60.00	0.00	12.07			12.07	Red Lakes
60.00	12.07	13.30		1.23		Red Lakes
60.00	13.30	13.66		0.35		Red Lakes
60.00	13.66	14.25			0.60	Red Lakes
60.00	14.25	14.88		0.63		Red Lakes
60.00	14.88	14.92		0.03		Red Lakes
60.00	14.92	14.99		0.07		Red Lakes
60.00	14.99	15.03		0.04		Red Lakes
60.00	15.03	15.14		0.10		Red Lakes
60.00	15.14	15.15		0.02		Red Lakes
60.00	15.15	19.31			4.15	Red Lakes
70.00	0.00	5.60			5.60	Reader Cabin Draw
70.00	5.60	5.92	0.32			Reader Cabin Draw
70.00	5.92	5.96			0.04	Reader Cabin Draw
70.00	5.96	15.57	9.60			Reader Cabin Draw
70.00	15.57	19.60		4.03		Reader Cabin Draw
70.00	19.60	19.62		0.02		Reader Cabin Draw
70.00	19.62	19.96		0.34		Reader Cabin Draw
70.00	19.96	20.76		0.79		Reader Cabin Draw
70.00	20.76	22.22	1.46			Reader Cabin Draw
100.00	0.00	3.50			3.50	Winter Valley
100.00	3.50	4.27			0.76	Winter Valley
100.00	4.27	4.50			0.23	Winter Valley
100.00	4.51	6.28			1.77	Winter Valley
100.00	6.28	6.76			0.48	Winter Valley
100.00	6.76	9.60			2.84	Winter Valley
100.00	9.60	19.09			9.49	Winter Valley
100.00	19.09	19.13			0.04	Winter Valley
180.00	0.00	2.11	2.11			Rock Ridge Reservoir
180.05	0.00	2.80	2.80			Hunter Reservoir
180.05	2.81	3.00			0.19	Hunter Reservoir
180.05	3.00	3.47			0.48	Hunter Reservoir
180.05	3.47	10.10			6.63	Hunter Reservoir
180.05	10.10	12.49			2.39	Hunter Reservoir
180.05	12.49	13.56			1.07	Hunter Reservoir
180.05	13.56	13.72			0.16	Hunter Reservoir
186.00	0.00	1.19			1.19	Reservoir Spring
186.00	1.19	1.45			0.27	Reservoir Spring
186.00	1.45	1.76			0.31	Reservoir Spring
186.00	1.76	2.08			0.32	Reservoir Spring
186.00	2.08	2.12			0.03	Reservoir Spring
186.00	2.12	2.51			0.40	Reservoir Spring
186.00	2.51	2.52		0.01		Reservoir Spring
186.00	2.52	9.51		6.99		Reservoir Spring

Table I-5 Visual Resource Inventory Classes Affected by the Project

Region I, Alternative B (Continued)						
Segment	**From Milepost**	**To Milepost**	**VRI Class II**	**VRI Class III**	**VRI Class IV**	**Geographic Name**
186.00	9.51	9.51		0.00		Reservoir Spring
186.00	9.51	14.02			4.51	Reservoir Spring
186.00	14.02	14.02			0.00	Reservoir Spring
186.00	14.02	18.30		4.28		Reservoir Spring
186.00	18.30	18.31	0.01			Reservoir Spring
186.00	18.31	21.10	2.79			Reservoir Spring
186.00	21.10	23.51	2.41			Reservoir Spring
186.00	23.51	23.51	0.01			Reservoir Spring
186.00	23.51	25.60		2.08		Reservoir Spring
186.00	25.60	26.25		0.65		Reservoir Spring
186.00	26.25	26.26			0.01	Reservoir Spring
186.00	26.26	26.26		0.00		Reservoir Spring
186.00	26.26	26.27		0.01		Reservoir Spring
186.00	26.27	31.54			5.27	Reservoir Spring
186.00	31.54	33.68			2.14	Reservoir Spring
190.05	0.00	0.83			0.83	Cross Mountain
Region I, Alternative C						
Project will cross through (X) miles of:			**VRI Class II**	**VRI Class III**	**VRI Class IV**	
			28.30	**60.48**	**97.45**	
Segment	**From Milepost**	**To Milepost**	**VRI Class II**	**VRI Class III**	**VRI Class IV**	**Geographic Name**
20.00	0.00	0.23			0.23	Charlie Claim Group Mine
30.00	0.00	0.89			0.89	Rawlins Peaking Dam
30.00	0.89	1.40		0.51		Rawlins Peaking Dam
30.00	1.40	5.94	4.54			Rawlins Peaking Dam
30.00	5.94	6.36	0.42			Rawlins Peaking Dam
30.00	6.36	7.58	1.22			Rawlins Peaking Dam
30.00	7.58	7.90	0.32			Rawlins Peaking Dam
30.00	7.90	8.88	0.98			Rawlins Peaking Dam
30.00	8.88	19.96	11.08			Rawlins Peaking Dam
30.00	19.96	22.83			2.87	Rawlins Peaking Dam
30.00	22.83	23.80			0.97	Rawlins Peaking Dam
30.00	23.80	24.40			0.61	Rawlins Peaking Dam
30.00	24.40	32.39			7.99	Rawlins Peaking Dam
100.00	0.00	3.50			3.50	Winter Valley
100.00	3.50	4.27			0.76	Winter Valley
100.00	4.27	4.50			0.23	Winter Valley
100.00	4.51	6.28			1.77	Winter Valley
100.00	6.28	6.76			0.48	Winter Valley
100.00	6.76	9.60			2.84	Winter Valley
100.00	9.60	19.09			9.49	Winter Valley
100.00	19.09	19.13			0.04	Winter Valley
130.00	0.00	10.26			10.26	Cherokee Mine Number 2
130.00	10.26	15.79		5.53		Cherokee Mine Number 2
130.00	15.79	19.10	3.31			Cherokee Mine Number 2
130.00	19.10	22.00		2.90		Cherokee Mine Number 2
140.00	0.00	2.45		2.45		Pines Draw
140.00	2.45	3.58			1.13	Pines Draw
140.00	3.58	6.26		2.68		Pines Draw
140.00	6.26	8.67			2.41	Pines Draw
140.00	8.67	9.58	0.91			Pines Draw
140.00	9.58	9.91			0.32	Pines Draw
140.00	9.91	10.68	0.77			Pines Draw
140.00	10.68	12.06			1.38	Pines Draw
140.00	12.06	13.97	1.91			Pines Draw
140.00	13.97	16.42		2.45		Pines Draw
140.05	0.00	1.45		1.45		White Rock Draw
140.05	1.45	2.32		0.87		White Rock Draw
190.00	0.00	0.87		0.87		Mount Evans Mine
190.00	0.87	5.38			4.50	Mount Evans Mine
190.00	5.38	6.53			1.16	Mount Evans Mine
190.00	6.53	8.27			1.74	Mount Evans Mine
190.00	8.28	15.01			6.73	Mount Evans Mine
190.00	15.01	18.66			3.66	Mount Evans Mine
190.00	18.66	21.74			3.08	Mount Evans Mine
190.00	21.74	23.33			1.59	Mount Evans Mine
190.00	23.33	23.33		0.00		Mount Evans Mine
190.00	23.33	41.81		18.48		Mount Evans Mine
190.00	41.81	41.82	0.01			Mount Evans Mine
190.00	41.82	42.50	0.68			Mount Evans Mine
190.00	42.50	43.26	0.77			Mount Evans Mine
190.00	43.26	43.42	0.16			Mount Evans Mine
190.00	43.42	44.63	1.20			Mount Evans Mine

Table I-5 Visual Resource Inventory Classes Affected by the Project

Region I, Alternative C (Continued)						
Segment	**From Milepost**	**To Milepost**	**VRI Class II**	**VRI Class III**	**VRI Class IV**	**Geographic Name**
190.00	44.63	44.63		0.00		Mount Evans Mine
190.00	44.63	44.64	0.01			Mount Evans Mine
190.00	44.64	44.65	0.01			Mount Evans Mine
190.00	44.65	44.69		0.05		Mount Evans Mine
190.00	44.69	45.37		0.68		Mount Evans Mine
190.00	45.37	45.63		0.25		Mount Evans Mine
190.00	45.63	52.97		7.35		Mount Evans Mine
190.00	52.97	54.60		1.63		Mount Evans Mine
190.00	54.60	55.25		0.65		Mount Evans Mine
190.00	55.25	55.25		0.00		Mount Evans Mine
190.00	55.25	57.45			2.20	Mount Evans Mine
190.00	57.45	62.64			5.19	Mount Evans Mine
190.00	62.64	62.64			0.00	Mount Evans Mine
190.00	62.64	69.87		7.23		Mount Evans Mine
190.00	69.87	69.88		0.01		Mount Evans Mine
190.00	69.88	72.51			2.63	Mount Evans Mine
190.00	72.51	75.16			2.65	Mount Evans Mine
190.00	75.16	75.16		0.00		Mount Evans Mine
190.00	75.16	79.29		4.13		Mount Evans Mine
190.00	79.29	79.60		0.32		Mount Evans Mine
190.00	79.60	79.61		0.01		Mount Evans Mine
190.00	79.61	80.22			0.61	Mount Evans Mine
190.00	80.22	91.88			11.66	Mount Evans Mine
190.00	91.88	91.90			0.02	Mount Evans Mine
190.00	91.90	92.94			1.04	Mount Evans Mine
190.05	0.00	0.83			0.83	Cross Mountain
Region I, Alternative D						
Project will cross through (X) miles of:			**VRI Class II**	**VRI Class III**	**VRI Class IV**	
			32.31	**38.53**	**100.84**	
Segment	**From Milepost**	**To Milepost**	**VRI Class II**	**VRI Class III**	**VRI Class IV**	**Geographic Name**
20.00	0.00	0.23			0.23	Charlie Claim Group Mine
30.00	0.00	0.89			0.89	Rawlins Peaking Dam
30.00	0.89	1.40		0.51		Rawlins Peaking Dam
30.00	1.40	5.94	4.54			Rawlins Peaking Dam
30.00	5.94	6.36	0.42			Rawlins Peaking Dam
30.00	6.36	7.58	1.22			Rawlins Peaking Dam
30.00	7.58	7.90	0.32			Rawlins Peaking Dam
30.00	7.90	8.88	0.98			Rawlins Peaking Dam
30.00	8.88	19.96	11.08			Rawlins Peaking Dam
30.00	19.96	22.83			2.87	Rawlins Peaking Dam
30.00	22.83	23.80			0.97	Rawlins Peaking Dam
30.00	23.80	24.40			0.61	Rawlins Peaking Dam
30.00	24.40	32.39			7.99	Rawlins Peaking Dam
40.00	0.00	0.03			0.03	Dry Lake
40.00	0.03	10.01			9.98	Dry Lake
100.00	0.00	3.50			3.50	Winter Valley
100.00	3.50	4.27			0.76	Winter Valley
100.00	4.27	4.50			0.23	Winter Valley
100.00	4.51	6.28			1.77	Winter Valley
100.00	6.28	6.76			0.48	Winter Valley
100.00	6.76	9.60			2.84	Winter Valley
100.00	9.60	19.09			9.49	Winter Valley
100.00	19.09	19.13			0.04	Winter Valley
110.00	0.00	7.97			7.97	Eightmile Lake
110.00	7.97	8.32		0.35		Eightmile Lake
110.00	8.32	9.73			1.42	Eightmile Lake
110.00	9.73	9.74		0.01		Eightmile Lake
110.00	9.74	11.64		1.90		Eightmile Lake
110.00	11.64	15.15		3.52		Eightmile Lake
115.00	0.00	2.85		2.85		Duck Lake
115.00	2.85	3.38			0.53	Duck Lake
115.00	3.38	3.73		0.35		Duck Lake
115.00	3.73	7.08			3.35	Duck Lake
115.05	0.00	3.16			3.16	North Fork Cottonwood Creek
115.05	3.16	13.46			10.31	North Fork Cottonwood Creek
115.05	13.46	17.73		4.27		North Fork Cottonwood Creek
115.07	0.00	1.62		1.62		Clay Flat Reservoir
115.07	1.62	9.31		7.69		Clay Flat Reservoir
115.07	9.31	14.58			5.28	Clay Flat Reservoir
115.07	14.58	16.02		1.44		Clay Flat Reservoir
115.07	16.02	18.35	2.32			Clay Flat Reservoir
115.10	0.00	3.42	3.42			Cherokee Draw

Table I-5 Visual Resource Inventory Classes Affected by the Project

Region I, Alternative D (Continued)						
Segment	**From Milepost**	**To Milepost**	**VRI Class II**	**VRI Class III**	**VRI Class IV**	**Geographic Name**
180.05	0.00	2.80	2.80			Hunter Reservoir
180.05	2.81	3.00			0.19	Hunter Reservoir
180.05	3.00	3.47			0.48	Hunter Reservoir
180.05	3.47	10.10			6.63	Hunter Reservoir
180.05	10.10	12.49			2.39	Hunter Reservoir
180.05	12.49	13.56			1.07	Hunter Reservoir
180.05	13.56	13.72			0.16	Hunter Reservoir
186.00	0.00	1.19			1.19	Reservoir Spring
186.00	1.19	1.45			0.27	Reservoir Spring
186.00	1.45	1.76			0.31	Reservoir Spring
186.00	1.76	2.08			0.32	Reservoir Spring
186.00	2.08	2.12			0.03	Reservoir Spring
186.00	2.12	2.51			0.40	Reservoir Spring
186.00	2.51	2.52		0.01		Reservoir Spring
186.00	2.52	9.51		6.99		Reservoir Spring
186.00	9.51	9.51		0.00		Reservoir Spring
186.00	9.51	14.02			4.51	Reservoir Spring
186.00	14.02	14.02			0.00	Reservoir Spring
186.00	14.02	18.30		4.28		Reservoir Spring
186.00	18.30	18.31	0.01			Reservoir Spring
186.00	18.31	21.10	2.79			Reservoir Spring
186.00	21.10	23.51	2.41			Reservoir Spring
186.00	23.51	23.51	0.01			Reservoir Spring
186.00	23.51	25.60		2.08		Reservoir Spring
186.00	25.60	26.25		0.65		Reservoir Spring
186.00	26.25	26.26			0.01	Reservoir Spring
186.00	26.26	26.26		0.00		Reservoir Spring
186.00	26.26	26.27		0.01		Reservoir Spring
186.00	26.27	31.54			5.27	Reservoir Spring
186.00	31.54	33.68			2.14	Reservoir Spring
190.05	0.00	0.83			0.83	Cross Mountain
Region I, Tuttle Micro-siting Option 1						
Project will cross through (X) miles of:			**VRI Class II**	**VRI Class III**	**VRI Class IV**	
			10.42	**28.06**	**68.64**	
Segment	**From Milepost**	**To Milepost**	**VRI Class II**	**VRI Class III**	**VRI Class IV**	**Geographic Name**
101.10	0.00	1.19			1.19	Reservoir Spring
101.10	1.19	1.45			0.27	Reservoir Spring
101.10	1.45	1.76			0.31	Reservoir Spring
101.10	1.76	2.08			0.32	Reservoir Spring
101.10	2.08	2.12			0.03	Reservoir Spring
101.10	2.12	2.51			0.40	Reservoir Spring
101.10	2.51	2.52		0.01		Reservoir Spring
101.10	2.52	9.51		6.99		Reservoir Spring
101.10	9.51	9.51		0.00		Reservoir Spring
101.10	9.51	14.02			4.51	Reservoir Spring
101.10	14.02	14.02			0.00	Reservoir Spring
101.10	14.02	18.30		4.28		Reservoir Spring
101.10	18.30	18.31	0.01			Reservoir Spring
101.10	18.31	21.10	2.79			Reservoir Spring
101.10	21.10	23.51	2.41			Reservoir Spring
101.10	23.51	23.51	0.01			Reservoir Spring
101.10	23.51	25.60		2.08		Reservoir Spring
101.10	25.60	26.25		0.65		Reservoir Spring
101.10	26.25	26.26			0.01	Reservoir Spring
101.10	26.26	26.26		0.00		Reservoir Spring
101.10	26.26	26.27		0.01		Reservoir Spring
101.10	26.27	31.54			5.27	Reservoir Spring
101.10	31.54	38.67			7.13	Reservoir Spring
101.10	38.68	44.23			5.56	Reservoir Spring
101.10	44.23	53.45			9.22	Reservoir Spring
101.10	53.45	53.49			0.04	Reservoir Spring
100.00	0.00	3.50			3.50	Winter Valley
100.00	3.50	4.27			0.76	Winter Valley
100.00	4.27	4.50			0.23	Winter Valley
100.00	4.51	6.28			1.77	Winter Valley
100.00	6.28	6.76			0.48	Winter Valley
100.00	6.76	9.60			2.84	Winter Valley
100.00	9.60	19.09			9.49	Winter Valley
100.00	19.09	19.13			0.04	Winter Valley
186.00	0.00	1.19			1.19	Reservoir Spring
186.00	1.19	1.45			0.27	Reservoir Spring
186.00	1.45	1.76			0.31	Reservoir Spring
186.00	1.76	2.08			0.32	Reservoir Spring

Table I-5 Visual Resource Inventory Classes Affected by the Project

Region I, Tuttle Micro-siting Option 1 (Continued)						
Segment	**From Milepost**	**To Milepost**	**VRI Class II**	**VRI Class III**	**VRI Class IV**	**Geographic Name**
186.00	2.08	2.12			0.03	Reservoir Spring
186.00	2.12	2.51			0.40	Reservoir Spring
186.00	2.51	2.52		0.01		Reservoir Spring
186.00	2.52	9.51		6.99		Reservoir Spring
186.00	9.51	9.51		0.00		Reservoir Spring
186.00	9.51	14.02			4.51	Reservoir Spring
186.00	14.02	14.02			0.00	Reservoir Spring
186.00	14.02	18.30		4.28		Reservoir Spring
186.00	18.30	18.31	0.01			Reservoir Spring
186.00	18.31	21.10	2.79			Reservoir Spring
186.00	21.10	23.51	2.41			Reservoir Spring
186.00	23.51	23.51	0.01			Reservoir Spring
186.00	23.51	25.60		2.08		Reservoir Spring
186.00	25.60	26.25		0.65		Reservoir Spring
186.00	26.25	26.26			0.01	Reservoir Spring
186.00	26.26	26.26		0.00		Reservoir Spring
186.00	26.26	26.27		0.01		Reservoir Spring
186.00	26.27	31.54			5.27	Reservoir Spring
186.00	31.54	33.68			2.14	Reservoir Spring
190.05	0.00	0.83			0.83	Cross Mountain
Region I, Tuttle Micro-siting Option 2						
Project will cross through (X) miles of:			**VRI Class II**	**VRI Class III**	**VRI Class IV**	
			10.42	**29.06**	**67.02**	
Segment	**From Milepost**	**To Milepost**	**VRI Class II**	**VRI Class III**	**VRI Class IV**	**Geographic Name**
101.20	0.00	1.19			1.19	Reservoir Spring
101.20	1.19	1.45			0.27	Reservoir Spring
101.20	1.45	1.76			0.31	Reservoir Spring
101.20	1.76	2.08			0.32	Reservoir Spring
101.20	2.08	2.12			0.03	Reservoir Spring
101.20	2.12	2.51			0.40	Reservoir Spring
101.20	2.51	2.52		0.01		Reservoir Spring
101.20	2.52	9.51		6.99		Reservoir Spring
101.20	9.51	9.51		0.00		Reservoir Spring
101.20	9.51	14.02			4.51	Reservoir Spring
101.20	14.02	14.02			0.00	Reservoir Spring
101.20	14.02	18.30		4.28		Reservoir Spring
101.20	18.30	18.31	0.01			Reservoir Spring
101.20	18.31	21.10	2.79			Reservoir Spring
101.20	21.10	23.51	2.41			Reservoir Spring
101.20	23.51	23.51	0.01			Reservoir Spring
101.20	23.51	25.60		2.08		Reservoir Spring
101.20	25.60	26.25		0.65		Reservoir Spring
101.20	26.25	26.26			0.01	Reservoir Spring
101.20	26.26	26.26		0.00		Reservoir Spring
101.20	26.26	26.27		0.01		Reservoir Spring
101.20	26.27	33.59			7.32	Reservoir Spring
101.20	33.59	33.60		0.01		Reservoir Spring
101.20	33.60	33.61			0.02	Reservoir Spring
101.20	33.61	33.62		0.01		Reservoir Spring
101.20	33.62	33.62		0.00		Reservoir Spring
101.20	33.62	33.64			0.01	Reservoir Spring
101.20	33.64	33.65		0.01		Reservoir Spring
101.20	33.65	33.66			0.01	Reservoir Spring
101.20	33.66	33.68		0.02		Reservoir Spring
101.20	33.68	33.69			0.01	Reservoir Spring
101.20	33.69	33.71		0.02		Reservoir Spring
101.20	33.71	33.71			0.00	Reservoir Spring
101.20	33.71	33.74		0.03		Reservoir Spring
101.20	33.74	33.76			0.02	Reservoir Spring
101.20	33.76	33.77		0.00		Reservoir Spring
101.20	33.77	33.77		0.00		Reservoir Spring
101.20	33.77	33.79			0.02	Reservoir Spring
101.20	33.79	33.80		0.01		Reservoir Spring
101.20	33.80	33.81			0.01	Reservoir Spring
101.20	33.81	33.83		0.02		Reservoir Spring
101.20	33.83	33.88			0.06	Reservoir Spring
101.20	33.88	33.88		0.00		Reservoir Spring
101.20	33.88	33.91			0.02	Reservoir Spring
101.20	33.91	33.91		0.00		Reservoir Spring
101.20	33.91	35.76			1.85	Reservoir Spring
101.20	35.76	36.21			0.45	Reservoir Spring
101.20	36.21	36.81			0.60	Reservoir Spring

Table I-5 Visual Resource Inventory Classes Affected by the Project

Region I, Tuttle Micro-siting Option 2 (Continued)						
Segment	**From Milepost**	**To Milepost**	**VRI Class II**	**VRI Class III**	**VRI Class IV**	**Geographic Name**
101.20	36.81	36.82		0.01		Reservoir Spring
101.20	36.82	36.84			0.02	Reservoir Spring
101.20	36.84	36.85		0.01		Reservoir Spring
101.20	36.85	36.87			0.02	Reservoir Spring
101.20	36.87	36.87		0.00		Reservoir Spring
101.20	36.87	36.90		0.03		Reservoir Spring
101.20	36.90	36.90			0.00	Reservoir Spring
101.20	36.90	36.92		0.02		Reservoir Spring
101.20	36.92	36.93			0.01	Reservoir Spring
101.20	36.93	36.94		0.02		Reservoir Spring
101.20	36.94	36.96			0.01	Reservoir Spring
101.20	36.96	37.73		0.77		Reservoir Spring
101.20	37.74	37.74		0.00		Reservoir Spring
101.20	37.74	43.62			5.88	Reservoir Spring
101.20	43.62	52.84			9.22	Reservoir Spring
101.20	52.84	52.88			0.04	Reservoir Spring
100.00	0.00	3.50			3.50	Winter Valley
100.00	3.50	4.27			0.76	Winter Valley
100.00	4.27	4.50			0.23	Winter Valley
100.00	4.51	6.28			1.77	Winter Valley
100.00	6.28	6.76			0.48	Winter Valley
100.00	6.76	9.60			2.84	Winter Valley
100.00	9.60	19.09			9.49	Winter Valley
100.00	19.09	19.13			0.04	Winter Valley
186.00	0.00	1.19			1.19	Reservoir Spring
186.00	1.19	1.45			0.27	Reservoir Spring
186.00	1.45	1.76			0.31	Reservoir Spring
186.00	1.76	2.08			0.32	Reservoir Spring
186.00	2.08	2.12			0.03	Reservoir Spring
186.00	2.12	2.51			0.40	Reservoir Spring
186.00	2.51	2.52		0.01		Reservoir Spring
186.00	2.52	9.51		6.99		Reservoir Spring
186.00	9.51	9.51		0.00		Reservoir Spring
186.00	9.51	14.02			4.51	Reservoir Spring
186.00	14.02	14.02			0.00	Reservoir Spring
186.00	14.02	18.30		4.28		Reservoir Spring
186.00	18.30	18.31	0.01			Reservoir Spring
186.00	18.31	21.10	2.79			Reservoir Spring
186.00	21.10	23.51	2.41			Reservoir Spring
186.00	23.51	23.51	0.01			Reservoir Spring
186.00	23.51	25.60		2.08		Reservoir Spring
186.00	25.60	26.25		0.65		Reservoir Spring
186.00	26.25	26.26			0.01	Reservoir Spring
186.00	26.26	26.26		0.00		Reservoir Spring
186.00	26.26	26.27		0.01		Reservoir Spring
186.00	26.27	31.54			5.27	Reservoir Spring
186.00	31.54	33.68			2.14	Reservoir Spring
190.05	0.00	0.83			0.83	Cross Mountain
Region I, Tuttle Micro-siting Option 3						
Project will cross through (X) miles of:			**VRI Class II**	**VRI Class III**	**VRI Class IV**	
			10.42	**30.26**	**65.81**	
Segment	**From Milepost**	**To Milepost**	**VRI Class II**	**VRI Class III**	**VRI Class IV**	**Geographic Name**
101.30	0.00	1.19			1.19	Reservoir Spring
101.30	1.19	1.45			0.27	Reservoir Spring
101.30	1.45	1.76			0.31	Reservoir Spring
101.30	1.76	2.08			0.32	Reservoir Spring
101.30	2.08	2.12			0.03	Reservoir Spring
101.30	2.12	2.51			0.40	Reservoir Spring
101.30	2.51	2.52		0.01		Reservoir Spring
101.30	2.52	9.51		6.99		Reservoir Spring
101.30	9.51	9.51		0.00		Reservoir Spring
101.30	9.51	14.02			4.51	Reservoir Spring
101.30	14.02	14.02			0.00	Reservoir Spring
101.30	14.02	18.30		4.28		Reservoir Spring
101.30	18.30	18.31	0.01			Reservoir Spring
101.30	18.31	21.10	2.79			Reservoir Spring
101.30	21.10	23.51	2.41			Reservoir Spring
101.30	23.51	23.51	0.01			Reservoir Spring
101.30	23.51	25.60		2.08		Reservoir Spring
101.30	25.60	26.25		0.65		Reservoir Spring
101.30	26.25	26.26			0.01	Reservoir Spring
101.30	26.26	26.26		0.00		Reservoir Spring

Table I-5 Visual Resource Inventory Classes Affected by the Project

Region I, Tuttle Micro-siting Option 3 (Continued)						
Segment	**From Milepost**	**To Milepost**	**VRI Class II**	**VRI Class III**	**VRI Class IV**	**Geographic Name**
101.30	26.26	26.27		0.01		Reservoir Spring
101.30	26.27	33.59			7.32	Reservoir Spring
101.30	33.59	33.60		0.01		Reservoir Spring
101.30	33.60	33.61			0.02	Reservoir Spring
101.30	33.61	33.62		0.01		Reservoir Spring
101.30	33.62	33.63		0.00		Reservoir Spring
101.30	33.63	33.64			0.01	Reservoir Spring
101.30	33.64	33.65		0.02		Reservoir Spring
101.30	33.65	33.66			0.01	Reservoir Spring
101.30	33.66	33.68		0.02		Reservoir Spring
101.30	33.68	33.69			0.00	Reservoir Spring
101.30	33.69	33.71		0.02		Reservoir Spring
101.30	33.71	33.71			0.00	Reservoir Spring
101.30	33.71	33.74		0.03		Reservoir Spring
101.30	33.74	33.76			0.02	Reservoir Spring
101.30	33.76	33.77		0.01		Reservoir Spring
101.30	33.77	33.77			0.00	Reservoir Spring
101.30	33.77	33.79			0.01	Reservoir Spring
101.30	33.79	33.80		0.01		Reservoir Spring
101.30	33.80	33.81			0.01	Reservoir Spring
101.30	33.81	33.83		0.02		Reservoir Spring
101.30	33.83	33.88			0.06	Reservoir Spring
101.30	33.88	33.88		0.00		Reservoir Spring
101.30	33.88	33.91			0.02	Reservoir Spring
101.30	33.91	33.91		0.01		Reservoir Spring
101.30	33.91	35.68			1.76	Reservoir Spring
101.30	35.68	35.68		0.01		Reservoir Spring
101.30	35.68	37.73		2.05		Reservoir Spring
101.30	37.74	37.74		0.00		Reservoir Spring
101.30	37.74	43.62			5.88	Reservoir Spring
101.30	43.62	52.84			9.22	Reservoir Spring
101.30	52.84	52.88			0.04	Reservoir Spring
100.00	0.00	3.50			3.50	Winter Valley
100.00	3.50	4.27			0.76	Winter Valley
100.00	4.27	4.50			0.23	Winter Valley
100.00	4.51	6.28			1.77	Winter Valley
100.00	6.28	6.76			0.48	Winter Valley
100.00	6.76	9.60			2.84	Winter Valley
100.00	9.60	19.09			9.49	Winter Valley
100.00	19.09	19.13			0.04	Winter Valley
186.00	0.00	1.19			1.19	Reservoir Spring
186.00	1.19	1.45			0.27	Reservoir Spring
186.00	1.45	1.76			0.31	Reservoir Spring
186.00	1.76	2.08			0.32	Reservoir Spring
186.00	2.08	2.12			0.03	Reservoir Spring
186.00	2.12	2.51			0.40	Reservoir Spring
186.00	2.51	2.52		0.01		Reservoir Spring
186.00	2.52	9.51		6.99		Reservoir Spring
186.00	9.51	9.51		0.00		Reservoir Spring
186.00	9.51	14.02			4.51	Reservoir Spring
186.00	14.02	14.02			0.00	Reservoir Spring
186.00	14.02	18.30		4.28		Reservoir Spring
186.00	18.30	18.31	0.01			Reservoir Spring
186.00	18.31	21.10	2.79			Reservoir Spring
186.00	21.10	23.51	2.41			Reservoir Spring
186.00	23.51	23.51	0.01			Reservoir Spring
186.00	23.51	25.60		2.08		Reservoir Spring
186.00	25.60	26.25		0.65		Reservoir Spring
186.00	26.25	26.26			0.01	Reservoir Spring
186.00	26.26	26.26		0.00		Reservoir Spring
186.00	26.26	26.27		0.01		Reservoir Spring
186.00	26.27	31.54			5.27	Reservoir Spring
186.00	31.54	33.68			2.14	Reservoir Spring
190.05	0.00	0.83			0.83	Cross Mountain
Region I, Mexican Flats Alternative Connector						
Project will cross through (X) miles of:			**VRI Class II**	**VRI Class III**	**VRI Class IV**	
			0.00	**0.24**	**9.77**	
Segment	**From Milepost**	**To Milepost**	**VRI Class II**	**VRI Class III**	**VRI Class IV**	**Geographic Name**
150.00	0.00	3.59			3.59	Windmill Draw
150.05	0.00	0.24		0.24		Pool Ranch
150.05	0.24	0.77			0.53	Pool Ranch
150.05	0.77	2.03			1.26	Pool Ranch
160.00	0.00	4.21			4.21	Coal Gulch
160.00	4.21	4.39			0.18	Coal Gulch

Table I-5 Visual Resource Inventory Classes Affected by the Project

Region I, Baggs Alternative Connector						
Project will cross through (X) miles of:			VRI Class II	VRI Class III	VRI Class IV	
			8.35	12.09	1.89	
Segment	From Milepost	To Milepost	VRI Class II	VRI Class III	VRI Class IV	Geographic Name
170.00	0.00	0.11		0.11		Fivemile Point
170.00	0.11	1.88		1.76		Fivemile Point
170.00	1.88	2.98			1.10	Fivemile Point
170.00	2.98	3.00		0.03		Fivemile Point
170.00	3.00	3.02			0.02	Fivemile Point
170.05	0.00	0.77			0.77	Alpha Claim Group Mine
170.05	0.77	10.60		9.83		Alpha Claim Group Mine
170.05	10.60	10.96		0.36		Alpha Claim Group Mine
170.05	10.96	17.33	6.37			Alpha Claim Group Mine
170.10	0.00	1.98	1.98			Rock Ridge Reservoir
Region I, Fivemile Point North Alternative Connector						
Project will cross through (X) miles of:			VRI Class II	VRI Class III	VRI Class IV	
			0.00	3.06	0.00	
Segment	From Milepost	To Milepost	VRI Class II	VRI Class III	VRI Class IV	Geographic Name
116.00	0.00	3.06		3.06		Cottonwood Creek
Region I, Fivemile Point South Alternative Connector						
Project will cross through (X) miles of:			VRI Class II	VRI Class III	VRI Class IV	
			0.00	1.60	0.59	
Segment	From Milepost	To Milepost	VRI Class II	VRI Class III	VRI Class IV	Geographic Name
117.00	0.00	1.60		1.60		Tincan Hill
117.00	1.60	2.19			0.59	Tincan Hill
Region II, Alternative A						
Project will cross through (X) miles of:			VRI Class II	VRI Class III	VRI Class IV	
			8.55	33.32	83.26	
Segment	From Milepost	To Milepost	VRI Class II	VRI Class III	VRI Class IV	Geographic Name
211.00	2.33	4.82			2.49	Deadmans Grave
211.00	4.82	8.29			3.47	Deadmans Grave
212.00	0.00	1.46			1.46	Walker Hollow Oil and Gas Field
212.00	1.46	11.34			9.88	Walker Hollow Oil and Gas Field
212.00	11.34	12.95			1.62	Walker Hollow Oil and Gas Field
213.00	0.00	2.08			2.08	Horseshoe Bend Oil and Gas Field
213.00	2.08	7.66			5.58	Horseshoe Bend Oil and Gas Field
213.00	7.66	8.21			0.56	Horseshoe Bend Oil and Gas Field
213.00	8.21	13.22			5.01	Horseshoe Bend Oil and Gas Field
213.00	13.22	13.36			0.14	Horseshoe Bend Oil and Gas Field
320.05	0.00	5.00			5.00	Cobble Hollow
320.10	72.97	74.14	1.17			Utahn Cemetery
320.15	0.00	0.78	0.78			Spencer Fork Wildlife Management Area
320.15	0.90	1.07	0.17			Spencer Fork Wildlife Management Area
320.15	1.20	3.53	2.33			Spencer Fork Wildlife Management Area
320.15	5.72	9.82	4.10			Spencer Fork Wildlife Management Area
320.15	19.56	21.79			2.23	Spencer Fork Wildlife Management Area
320.15	21.79	21.87			0.08	Spencer Fork Wildlife Management Area
320.15	21.87	24.22			2.36	Spencer Fork Wildlife Management Area
320.15	24.22	24.86			0.64	Spencer Fork Wildlife Management Area
320.15	24.86	25.47			0.61	Spencer Fork Wildlife Management Area
320.15	25.47	27.55			2.08	Spencer Fork Wildlife Management Area
320.20	0.00	3.66			3.66	Bradley Springs
320.20	3.66	6.09			2.43	Bradley Springs
320.20	6.09	7.13		1.05		Bradley Springs
340.00	0.00	0.41		0.41		Quaking Asp Canyon
340.00	0.41	5.63		5.23		Quaking Asp Canyon
340.00	5.63	9.79		4.16		Quaking Asp Canyon
340.00	9.79	15.18		5.39		Quaking Asp Canyon
340.00	15.18	18.00			2.82	Quaking Asp Canyon
340.00	18.00	18.77			0.77	Quaking Asp Canyon
340.00	18.77	20.13			1.36	Quaking Asp Canyon
360.00	0.00	2.86			2.86	Furner Pass
360.00	2.86	5.31			2.45	Furner Pass
360.00	5.31	6.84			1.54	Furner Pass
360.00	6.84	7.82			0.97	Furner Pass
360.00	7.82	11.51			3.69	Furner Pass
360.00	11.51	12.52		1.01		Furner Pass
360.00	12.52	13.76		1.24		Furner Pass
360.00	13.76	24.00		10.24		Furner Pass
360.00	24.00	24.40		0.40		Furner Pass
360.00	24.40	25.83		1.43		Furner Pass
430.00	0.00	0.52		0.52		Delta Well Number 1
430.00	0.52	1.44			0.93	Delta Well Number 1
430.00	1.44	1.44			0.00	Delta Well Number 1
430.00	1.44	7.95			6.50	Delta Well Number 1
430.00	7.95	9.12			1.17	Delta Well Number 1

Table I-5 Visual Resource Inventory Classes Affected by the Project

Region II, Alternative A (Continued)						
Segment	**From Milepost**	**To Milepost**	**VRI Class II**	**VRI Class III**	**VRI Class IV**	**Geographic Name**
430.00	9.12	10.03			0.91	Delta Well Number 1
430.00	10.03	10.28			0.26	Delta Well Number 1
430.00	10.28	15.94			5.66	Delta Well Number 1
430.00	15.94	15.97			0.03	Delta Well Number 1
430.00	15.97	16.70		0.73		Delta Well Number 1
430.00	16.70	18.23		1.53		Delta Well Number 1
Region II, Alternative B						
Project will cross through (X) miles of:			**VRI Class II**	**VRI Class III**	**VRI Class IV**	
			19.21	**47.63**	**241.16**	
Segment	**From Milepost**	**To Milepost**	**VRI Class II**	**VRI Class III**	**VRI Class IV**	**Geographic Name**
220.10	3.32	5.25		1.92		Wagon Canyon
220.10	5.25	5.25			0.01	Wagon Canyon
220.10	5.25	5.28			0.03	Wagon Canyon
220.10	5.28	7.24			1.95	Wagon Canyon
220.10	7.24	7.80			0.56	Wagon Canyon
220.10	7.80	7.81		0.01		Wagon Canyon
220.10	7.81	8.35		0.55		Wagon Canyon
220.10	8.35	8.43		0.08		Wagon Canyon
220.10	8.43	8.43		0.00		Wagon Canyon
220.10	8.43	8.85		0.42		Wagon Canyon
220.10	8.85	8.86			0.01	Wagon Canyon
220.10	8.86	11.95			3.09	Wagon Canyon
220.10	11.95	11.95			0.00	Wagon Canyon
220.10	11.95	12.81		0.86		Wagon Canyon
220.10	12.81	12.81			0.00	Wagon Canyon
220.10	12.81	15.12			2.31	Wagon Canyon
220.10	15.12	15.13			0.00	Wagon Canyon
220.10	15.13	15.14			0.01	Wagon Canyon
220.10	15.14	15.19		0.05		Wagon Canyon
220.10	15.19	15.19	0.00			Wagon Canyon
220.10	15.19	19.53	4.34			Wagon Canyon
220.10	19.53	19.63	0.10			Wagon Canyon
220.10	19.63	20.28	0.65			Wagon Canyon
220.10	20.28	21.25	0.97			Wagon Canyon
220.10	21.25	21.26			0.01	Wagon Canyon
220.10	21.26	24.66			3.40	Wagon Canyon
220.10	24.66	33.20			8.55	Wagon Canyon
220.10	33.20	37.92			4.71	Wagon Canyon
220.10	37.92	37.92		0.00		Wagon Canyon
220.10	37.92	42.41		4.49		Wagon Canyon
220.10	42.41	43.13		0.72		Wagon Canyon
220.10	43.13	43.70		0.58		Wagon Canyon
220.10	43.70	43.71		0.01		Wagon Canyon
220.10	43.71	43.93			0.22	Wagon Canyon
220.10	43.93	45.00			1.07	Wagon Canyon
220.10	45.03	45.15		0.12		Wagon Canyon
220.10	45.15	45.35		0.20		Wagon Canyon
220.10	45.35	45.51		0.16		Wagon Canyon
220.10	45.51	51.07		5.56		Wagon Canyon
220.10	51.10	52.80			1.70	Wagon Canyon
220.10	52.80	54.51			1.70	Wagon Canyon
220.10	54.51	54.88			0.37	Wagon Canyon
220.10	54.88	55.17			0.30	Wagon Canyon
220.10	55.17	58.13			2.96	Wagon Canyon
220.10	58.13	58.16			0.03	Wagon Canyon
220.10	58.17	62.69	4.53			Wagon Canyon
220.10	62.69	63.02		0.32		Wagon Canyon
220.10	63.02	63.30	0.28			Wagon Canyon
220.10	63.30	64.41		1.11		Wagon Canyon
220.10	64.41	64.80	0.39			Wagon Canyon
220.10	64.80	65.90		1.10		Wagon Canyon
220.10	65.90	66.66	0.76			Wagon Canyon
220.10	66.66	70.44		3.78		Wagon Canyon
220.10	70.44	71.95	1.51			Wagon Canyon
220.10	71.95	87.93			15.99	Wagon Canyon
220.10	87.95	94.19			6.24	Wagon Canyon
220.10	94.19	94.19		0.01		Wagon Canyon
220.10	94.19	94.23			0.04	Wagon Canyon
220.10	94.23	94.23		0.00		Wagon Canyon
220.10	94.23	94.25			0.02	Wagon Canyon
220.10	94.25	94.27		0.02		Wagon Canyon
220.10	94.27	94.29			0.02	Wagon Canyon
220.10	94.29	94.31		0.02		Wagon Canyon
220.10	94.31	122.69			28.38	Wagon Canyon
220.10	122.69	132.27			9.58	Wagon Canyon
220.10	132.27	152.77			20.50	Wagon Canyon

Table I-5 Visual Resource Inventory Classes Affected by the Project

Region II, Alternative B (Continued)						
Segment	From Milepost	To Milepost	VRI Class II	VRI Class III	VRI Class IV	Geographic Name
220.10	152.77	155.32			2.55	Wagon Canyon
220.10	155.32	155.81			0.49	Wagon Canyon
220.10	155.81	155.82		0.01		Wagon Canyon
220.10	155.82	155.82		0.00		Wagon Canyon
220.10	155.82	155.83			0.01	Wagon Canyon
220.10	155.83	155.96		0.13		Wagon Canyon
220.10	155.97	156.19	0.22			Wagon Canyon
220.10	156.19	156.35	0.16			Wagon Canyon
220.10	156.35	156.35	0.01			Wagon Canyon
220.10	156.35	163.00			6.64	Wagon Canyon
220.10	163.00	163.00		0.00		Wagon Canyon
220.10	163.00	164.71		1.72		Wagon Canyon
220.10	164.71	164.71			0.00	Wagon Canyon
220.10	164.71	169.59			4.88	Wagon Canyon
220.10	169.59	180.90			11.31	Wagon Canyon
222.05	0.00	5.01			5.01	Coon Spring
222.05	5.01	6.18			1.18	Coon Spring
222.05	6.18	6.18		0.00		Coon Spring
222.05	6.18	7.46		1.28		Coon Spring
222.05	7.46	7.46		0.00		Coon Spring
222.05	7.46	8.72			1.26	Coon Spring
222.05	8.72	8.72			0.00	Coon Spring
222.05	8.72	8.79		0.07		Coon Spring
222.05	8.79	14.43		5.64		Coon Spring
222.05	14.43	17.24		2.81		Coon Spring
222.05	17.24	17.24		0.00		Coon Spring
222.05	17.24	18.28			1.04	Coon Spring
222.05	18.28	18.29			0.01	Coon Spring
222.05	18.29	22.50			4.21	Coon Spring
222.05	22.50	27.09			4.59	Coon Spring
222.05	27.09	27.51			0.42	Coon Spring
222.05	27.51	28.20			0.69	Coon Spring
222.05	28.20	29.03			0.82	Coon Spring
222.05	29.03	32.77			3.74	Coon Spring
222.05	32.77	41.02			8.25	Coon Spring
222.30	0.00	6.45			6.45	Coyote Spring
222.30	6.45	7.99			1.54	Coyote Spring
222.30	7.99	8.41			0.42	Coyote Spring
222.30	8.41	9.24			0.82	Coyote Spring
222.30	9.24	9.24			0.00	Coyote Spring
222.30	9.24	14.54	5.31			Coyote Spring
222.30	14.54	14.54	0.00			Coyote Spring
222.30	14.54	14.85		0.31		Coyote Spring
222.30	14.85	14.90		0.04		Coyote Spring
310.00	0.00	0.69		0.69		Pollys Peak
310.00	0.69	1.09		0.40		Pollys Peak
310.00	25.12	30.12			5.00	Pollys Peak
310.00	30.12	32.08			1.96	Pollys Peak
310.00	32.08	42.55			10.48	Pollys Peak
310.00	42.55	43.00			0.45	Pollys Peak
310.00	43.00	44.11			1.11	Pollys Peak
310.00	44.11	46.59			2.48	Pollys Peak
310.00	46.60	47.97			1.37	Pollys Peak
310.00	49.08	49.11		0.03		Pollys Peak
350.00	0.00	0.40		0.40		Broad Canyon
350.00	0.40	5.97		5.57		Broad Canyon
350.00	5.97	6.16		0.19		Broad Canyon
350.00	6.16	11.16		5.00		Broad Canyon
350.00	11.16	11.67		0.52		Broad Canyon
350.00	11.67	11.90			0.23	Broad Canyon
350.00	11.90	13.69			1.79	Broad Canyon
350.00	13.69	14.84			1.14	Broad Canyon
370.00	0.00	5.86			5.86	Little Sage Valley
370.00	5.86	8.17			2.31	Little Sage Valley
370.00	8.17	10.68			2.51	Little Sage Valley
370.00	10.68	12.19			1.51	Little Sage Valley
370.00	12.19	12.91			0.71	Little Sage Valley
370.00	13.52	13.77			0.25	Little Sage Valley
370.00	13.77	13.77				Little Sage Valley
380.00	0.53	0.85			0.32	Town of Lynndyl
380.00	0.85	0.85				Town of Lynndyl
380.00	3.05	3.31			0.26	Town of Lynndyl
380.00	3.31	5.35			2.04	Town of Lynndyl
380.00	5.35	5.69			0.33	Town of Lynndyl
380.00	5.69	12.77			7.08	Town of Lynndyl
420.00	0.00	0.96			0.96	IPP Power Plant
420.00	0.96	2.96			2.00	IPP Power Plant

Table I-5 Visual Resource Inventory Classes Affected by the Project

Region II, Alternative B (Continued)						
Segment	**From Milepost**	**To Milepost**	**VRI Class II**	**VRI Class III**	**VRI Class IV**	**Geographic Name**
420.00	2.96	6.83			3.87	IPP Power Plant
420.00	6.83	6.96			0.13	IPP Power Plant
420.00	6.96	8.15			1.19	IPP Power Plant
440.00	0.00	3.69			3.69	IPP Power Plant
440.00	3.69	3.72			0.03	IPP Power Plant
440.00	3.72	7.52				IPP Power Plant
440.00	7.52	7.76				IPP Power Plant
440.00	7.76	8.51				IPP Power Plant
440.00	8.51	8.64				IPP Power Plant
440.00	8.64	9.39		0.75		IPP Power Plant
Region II, Alternative C						
Project will cross through (X) miles of:			**VRI Class II**	**VRI Class III**	**VRI Class IV**	
			21.77	**62.97**	**241.73**	
Segment	**From Milepost**	**To Milepost**	**VRI Class II**	**VRI Class III**	**VRI Class IV**	**Geographic Name**
220.10	0.00	1.92			1.92	Wagon Canyon
220.10	1.92	1.93		0.01		Wagon Canyon
220.10	1.93	3.32		1.39		Wagon Canyon
220.10	3.32	5.25		1.92		Wagon Canyon
220.10	5.25	5.25			0.01	Wagon Canyon
220.10	5.25	5.28			0.03	Wagon Canyon
220.10	5.28	7.24			1.95	Wagon Canyon
220.10	7.24	7.80			0.56	Wagon Canyon
220.10	7.80	7.81		0.01		Wagon Canyon
220.10	7.81	8.35		0.55		Wagon Canyon
220.10	8.35	8.43		0.08		Wagon Canyon
220.10	8.43	8.43		0.00		Wagon Canyon
220.10	8.43	8.85		0.42		Wagon Canyon
220.10	8.85	8.86			0.01	Wagon Canyon
220.10	8.86	11.95			3.09	Wagon Canyon
220.10	11.95	11.95			0.00	Wagon Canyon
220.10	11.95	12.81		0.86		Wagon Canyon
220.10	12.81	12.81			0.00	Wagon Canyon
220.10	12.81	15.12			2.31	Wagon Canyon
220.10	15.12	15.13			0.00	Wagon Canyon
220.10	15.13	15.14			0.01	Wagon Canyon
220.10	15.14	15.19		0.05		Wagon Canyon
220.10	15.19	15.19	0.00			Wagon Canyon
220.10	15.19	19.53	4.34			Wagon Canyon
220.10	19.53	19.63	0.10			Wagon Canyon
220.10	19.63	20.28	0.65			Wagon Canyon
220.10	20.28	21.25	0.97			Wagon Canyon
220.10	21.25	21.26			0.01	Wagon Canyon
220.10	21.26	24.66			3.40	Wagon Canyon
220.10	24.66	33.20			8.55	Wagon Canyon
220.10	33.20	37.92			4.71	Wagon Canyon
220.10	37.92	37.92		0.00		Wagon Canyon
220.10	37.92	42.41		4.49		Wagon Canyon
220.10	42.41	43.13		0.72		Wagon Canyon
220.10	43.13	43.70		0.58		Wagon Canyon
220.10	43.70	43.71		0.01		Wagon Canyon
220.10	43.71	43.93			0.22	Wagon Canyon
220.10	43.93	45.00			1.07	Wagon Canyon
220.10	45.03	45.15		0.12		Wagon Canyon
220.10	45.15	45.35		0.20		Wagon Canyon
220.10	45.35	45.51		0.16		Wagon Canyon
220.10	45.51	51.07		5.56		Wagon Canyon
220.10	51.10	52.80			1.70	Wagon Canyon
220.10	52.80	54.51			1.70	Wagon Canyon
220.10	54.51	54.88			0.37	Wagon Canyon
220.10	54.88	55.17			0.30	Wagon Canyon
220.10	55.17	58.13			2.96	Wagon Canyon
220.10	58.13	58.16			0.03	Wagon Canyon
220.10	58.17	62.69	4.53			Wagon Canyon
220.10	62.69	63.02		0.32		Wagon Canyon
220.10	63.02	63.30	0.28			Wagon Canyon
220.10	63.30	64.41		1.11		Wagon Canyon
220.10	64.41	64.80	0.39			Wagon Canyon
220.10	64.80	65.90		1.10		Wagon Canyon
220.10	65.90	66.66	0.76			Wagon Canyon
220.10	66.66	70.44		3.78		Wagon Canyon
220.10	70.44	71.95	1.51			Wagon Canyon
220.10	71.95	87.93			15.99	Wagon Canyon
220.10	87.95	94.19			6.24	Wagon Canyon
220.10	94.19	94.19		0.01		Wagon Canyon
220.10	94.19	94.23			0.04	Wagon Canyon
220.10	94.23	94.23		0.00		Wagon Canyon

Table I-5 Visual Resource Inventory Classes Affected by the Project

Region II, Alternative C (Continued)						
Segment	From Milepost	To Milepost	VRI Class II	VRI Class III	VRI Class IV	Geographic Name
220.10	94.23	94.25			0.02	Wagon Canyon
220.10	94.25	94.27		0.02		Wagon Canyon
220.10	94.27	94.29			0.02	Wagon Canyon
220.10	94.29	94.31		0.02		Wagon Canyon
220.10	94.31	122.69			28.38	Wagon Canyon
220.10	122.69	132.27			9.58	Wagon Canyon
220.10	132.27	152.77			20.50	Wagon Canyon
220.10	152.77	155.32			2.55	Wagon Canyon
220.10	155.32	155.81			0.49	Wagon Canyon
220.10	155.81	155.82		0.01		Wagon Canyon
220.10	155.82	155.82		0.00		Wagon Canyon
220.10	155.82	155.83			0.01	Wagon Canyon
220.10	155.83	155.96		0.13		Wagon Canyon
220.10	155.97	156.19	0.22			Wagon Canyon
220.10	156.19	156.35	0.16			Wagon Canyon
220.10	156.35	156.35	0.01			Wagon Canyon
220.10	156.35	163.00			6.64	Wagon Canyon
220.10	163.00	163.00		0.00		Wagon Canyon
220.10	163.00	164.71		1.72		Wagon Canyon
220.10	164.71	164.71			0.00	Wagon Canyon
220.10	164.71	169.59			4.88	Wagon Canyon
220.10	169.59	180.90			11.31	Wagon Canyon
225.20	0.00	0.24			0.24	Chimney Rock Flat
225.20	0.24	1.34			1.10	Chimney Rock Flat
225.20	1.34	1.35			0.02	Chimney Rock Flat
225.20	1.35	5.35		4.00		Chimney Rock Flat
225.20	5.35	7.68		2.32		Chimney Rock Flat
225.20	7.68	17.54		9.87		Chimney Rock Flat
225.20	17.54	18.12		0.58		Chimney Rock Flat
225.20	18.12	18.27		0.14		Chimney Rock Flat
225.20	18.27	18.27		0.00		Chimney Rock Flat
225.20	18.27	18.32			0.05	Chimney Rock Flat
225.20	18.32	18.33	0.01			Chimney Rock Flat
225.20	18.33	18.59	0.26			Chimney Rock Flat
225.20	18.59	19.07	0.49			Chimney Rock Flat
225.20	19.07	22.36	3.29			Chimney Rock Flat
225.20	22.36	22.73	0.37			Chimney Rock Flat
225.20	22.73	23.23	0.50			Chimney Rock Flat
225.20	23.23	23.33	0.10			Chimney Rock Flat
225.20	23.33	23.71	0.37			Chimney Rock Flat
225.20	23.71	23.96	0.26			Chimney Rock Flat
225.20	23.96	24.62	0.65			Chimney Rock Flat
225.20	24.62	24.62		0.00		Chimney Rock Flat
225.20	24.62	25.45		0.83		Chimney Rock Flat
225.20	25.45	25.47		0.02		Chimney Rock Flat
225.20	25.47	30.13			4.66	Chimney Rock Flat
225.20	30.13	30.84			0.71	Chimney Rock Flat
225.20	30.84	30.84		0.00		Chimney Rock Flat
225.20	30.84	35.09		4.25		Chimney Rock Flat
225.20	35.09	35.09	0.00			Chimney Rock Flat
225.20	35.09	36.66	1.57			Chimney Rock Flat
225.20	36.66	36.67		0.01		Chimney Rock Flat
225.20	36.67	38.07		1.40		Chimney Rock Flat
330.10	0.00	0.98		0.98		South Wash
330.10	0.98	0.98		0.00		South Wash
330.10	0.98	1.31			0.33	South Wash
330.10	1.31	2.34			1.03	South Wash
330.10	2.34	2.54			0.20	South Wash
330.10	2.54	3.35			0.81	South Wash
330.10	3.35	9.14			5.79	South Wash
330.10	9.14	9.14			0.00	South Wash
330.10	9.14	11.73		2.59		South Wash
330.10	11.73	11.73		0.00		South Wash
330.10	11.73	18.11			6.38	South Wash
330.10	18.11	18.11			0.00	South Wash
330.10	18.11	19.24		1.13		South Wash
330.10	19.24	19.24			0.00	South Wash
330.10	19.24	20.39			1.15	South Wash
330.10	20.39	31.32			10.92	South Wash
330.10	31.32	31.32		0.01		South Wash
330.10	31.32	32.29		0.96		South Wash
330.10	32.30	35.45			3.15	South Wash
330.10	35.45	35.45			0.00	South Wash
330.10	35.45	40.90		5.45		South Wash
330.10	67.58	69.17			1.60	South Wash
330.10	69.17	73.55			4.37	South Wash
330.10	73.55	74.76			1.22	South Wash

Table I-5 Visual Resource Inventory Classes Affected by the Project

Region II, Alternative C (Continued)						
Segment	**From Milepost**	**To Milepost**	**VRI Class II**	**VRI Class III**	**VRI Class IV**	**Geographic Name**
330.10	74.76	81.77			7.01	South Wash
330.10	81.77	82.34			0.56	South Wash
330.10	82.34	83.33			0.99	South Wash
330.10	83.33	91.12			7.79	South Wash
330.10	91.12	94.57			3.45	South Wash
330.10	94.57	95.00			0.43	South Wash
330.10	95.00	95.83			0.83	South Wash
330.10	95.83	97.18		1.35		South Wash
330.10	97.18	98.06		0.88		South Wash
330.10	98.06	98.49		0.43		South Wash
330.10	98.49	98.53			0.05	South Wash
330.10	98.53	98.95		0.41		South Wash
330.10	98.95	99.25			0.30	South Wash
410.00	0.00	0.20			0.20	Harding
410.00	0.20	0.95			0.76	Harding
410.00	0.95	0.97				Harding
410.00	1.23	1.23				Harding
410.00	1.23	3.87			2.64	Harding
410.00	3.87	3.88				Harding
410.00	9.47	9.47				Harding
410.00	9.47	10.51			1.04	Harding
410.00	10.51	12.51			2.00	Harding
410.00	12.51	14.51			2.00	Harding
410.00	14.51	18.53			4.02	Harding
410.00	18.53	22.23			3.70	Harding
410.00	22.23	22.55			0.32	Harding
410.00	22.55	22.57			0.02	Harding
410.00	22.57	24.30			1.73	Harding
410.00	24.30	24.62			0.32	Harding
410.00	24.62	26.66			2.04	Harding
410.00	26.66	29.20			2.54	Harding
410.00	29.20	31.22			2.03	Harding
410.00	31.22	31.85			0.63	Harding
410.00	31.85	33.97			2.11	Harding
410.00	33.97	35.56			1.59	Harding
410.00	35.56	37.19			1.63	Harding
440.00	0.00	3.69			3.69	IPP Power Plant
440.00	3.69	3.72			0.03	IPP Power Plant
440.00	3.72	7.52				IPP Power Plant
440.00	7.52	7.76				IPP Power Plant
440.00	7.76	8.51				IPP Power Plant
440.00	8.51	8.64				IPP Power Plant
Region II, Alternative D						
Project will cross through (X) miles of:			**VRI Class II**	**VRI Class III**	**VRI Class IV**	
			40.18	**62.28**	**137.82**	
Segment	**From Milepost**	**To Milepost**	**VRI Class II**	**VRI Class III**	**VRI Class IV**	**Geographic Name**
440.00	8.64	9.39		0.75		IPP Power Plant
210.00	0.00	6.16			6.16	Skull Creek
210.00	6.16	25.61			19.45	Skull Creek
214.00	0.00	0.01			0.01	Deadmans Grave
214.00	0.01	3.22			3.21	Deadmans Grave
214.00	3.22	5.59			2.37	Deadmans Grave
214.00	5.59	10.00			4.41	Deadmans Grave
215.00	0.00	0.88			0.88	Deadmans Grave
215.00	0.88	7.83			6.95	Deadmans Grave
215.00	7.83	8.15			0.32	Deadmans Grave
217.01	0.00	0.33			0.33	Island Gas Field
217.01	0.33	3.99			3.66	Island Gas Field
217.01	3.99	12.70			8.71	Island Gas Field
217.01	12.70	15.83			3.13	Island Gas Field
217.01	15.83	16.79			0.96	Island Gas Field
217.01	16.79	16.79	0.00			Island Gas Field
217.01	16.79	17.31	0.52			Island Gas Field
217.01	17.31	17.32	0.01			Island Gas Field
217.01	17.32	17.55			0.23	Island Gas Field
217.01	17.55	18.47			0.91	Island Gas Field
217.01	18.47	19.35			0.89	Island Gas Field
217.01	19.35	27.77			8.42	Island Gas Field
217.01	29.76	29.90			0.14	Island Gas Field
217.01	30.68	33.88			3.20	Island Gas Field
217.01	33.88	33.88			0.00	Island Gas Field
217.01	33.88	37.72		3.84		Island Gas Field
217.01	37.72	37.72		0.00		Island Gas Field
217.01	37.72	38.06	0.34			Island Gas Field
217.01	38.06	38.08	0.01			Island Gas Field
217.01	38.08	40.42		2.35		Island Gas Field

Table I-5 Visual Resource Inventory Classes Affected by the Project

Region II, Alternative D (Continued)						
Segment	From Milepost	To Milepost	VRI Class II	VRI Class III	VRI Class IV	Geographic Name
217.01	40.42	40.42			0.00	Island Gas Field
217.01	40.42	41.44			1.02	Island Gas Field
217.01	41.44	41.45		0.01		Island Gas Field
217.01	41.45	41.99		0.54		Island Gas Field
217.01	41.99	41.99			0.00	Island Gas Field
217.01	41.99	49.02			7.04	Island Gas Field
217.01	49.02	49.02		0.00		Island Gas Field
217.01	49.02	51.58		2.56		Island Gas Field
217.01	51.58	51.59	0.01			Island Gas Field
217.01	51.59	64.04	12.45			Island Gas Field
217.01	64.04	64.04			0.00	Island Gas Field
217.01	64.04	66.19			2.15	Island Gas Field
217.01	66.19	66.37			0.18	Island Gas Field
217.01	66.37	66.39			0.02	Island Gas Field
217.01	66.39	66.53			0.14	Island Gas Field
217.01	66.53	67.20			0.68	Island Gas Field
217.01	67.20	67.27	0.06			Island Gas Field
217.01	67.27	67.36	0.10			Island Gas Field
217.01	68.44	68.51	0.07			Island Gas Field
217.01	69.00	71.12	2.12			Island Gas Field
217.01	72.47	78.84	6.37			Island Gas Field
217.02	0.00	1.30	1.30			Lion Canyon
217.02	1.30	2.96	1.66			Lion Canyon
217.02	2.96	3.28	0.32			Lion Canyon
217.02	3.28	3.99	0.70			Lion Canyon
217.02	3.99	4.05	0.06			Lion Canyon
217.02	4.05	6.05	2.00			Lion Canyon
217.02	6.05	10.24	4.19			Lion Canyon
217.02	10.24	12.39	2.15			Lion Canyon
217.02	12.39	14.78	2.38			Lion Canyon
217.02	14.78	16.00	1.22			Lion Canyon
217.10	0.00	2.14	2.14			Dry Canyon
217.10	2.14	2.14		0.00		Dry Canyon
217.10	2.14	3.34		1.20		Dry Canyon
217.10	3.34	8.69		5.34		Dry Canyon
217.10	8.69	11.34		2.66		Dry Canyon
217.10	11.34	11.40		0.06		Dry Canyon
217.10	11.40	12.05		0.65		Dry Canyon
217.10	12.05	12.05			0.00	Dry Canyon
217.10	12.05	16.88			4.83	Dry Canyon
217.10	16.88	17.16			0.27	Dry Canyon
217.10	17.16	17.16		0.00		Dry Canyon
217.10	17.16	21.12		3.96		Dry Canyon
217.15	0.00	0.93		0.93		Magazine Canyon
217.15	0.93	5.11		4.18		Magazine Canyon
217.15	5.11	7.95		2.84		Magazine Canyon
217.15	7.95	8.55		0.60		Magazine Canyon
217.15	25.03	26.20			1.17	Magazine Canyon
217.15	26.20	33.55			7.35	Magazine Canyon
217.15	33.55	35.96			2.42	Magazine Canyon
320.20	0.00	3.66			3.66	Bradley Springs
320.20	3.66	6.09			2.43	Bradley Springs
320.20	6.09	7.13		1.05		Bradley Springs
350.00	0.00	0.40		0.40		Broad Canyon
350.00	0.40	5.97		5.57		Broad Canyon
350.00	5.97	6.16		0.19		Broad Canyon
350.00	6.16	11.16		5.00		Broad Canyon
350.00	11.16	11.67		0.52		Broad Canyon
350.00	11.67	11.90			0.23	Broad Canyon
350.00	11.90	13.69			1.79	Broad Canyon
350.00	13.69	14.84			1.14	Broad Canyon
360.00	0.00	2.86			2.86	Furner Pass
360.00	2.86	5.31			2.45	Furner Pass
360.00	5.31	6.84			1.54	Furner Pass
360.00	6.84	7.82			0.97	Furner Pass
360.00	7.82	11.51			3.69	Furner Pass
360.00	11.51	12.52		1.01		Furner Pass
360.00	12.52	13.76		1.24		Furner Pass
360.00	13.76	24.00		10.24		Furner Pass
360.00	24.00	24.40		0.40		Furner Pass
360.00	24.40	25.83		1.43		Furner Pass
430.00	0.00	0.52		0.52		Delta Well Number 1
430.00	0.52	1.44			0.93	Delta Well Number 1
430.00	1.44	1.44			0.00	Delta Well Number 1
430.00	1.44	7.95			6.50	Delta Well Number 1
430.00	7.95	9.12			1.17	Delta Well Number 1
430.00	9.12	10.03			0.91	Delta Well Number 1

Table I-5 Visual Resource Inventory Classes Affected by the Project

Region II, Alternative D (Continued)						
Segment	**From Milepost**	**To Milepost**	**VRI Class II**	**VRI Class III**	**VRI Class IV**	**Geographic Name**
430.00	10.03	10.28			0.26	Delta Well Number 1
430.00	10.28	15.94			5.66	Delta Well Number 1
430.00	15.94	15.97			0.03	Delta Well Number 1
430.00	15.97	16.70		0.73		Delta Well Number 1
430.00	16.70	18.23		1.53		Delta Well Number 1
Region II, Alternative E						
Project will cross through (X) miles of:			**VRI Class II**	**VRI Class III**	**VRI Class IV**	
			30.92	**44.80**	**113.19**	
Segment	**From Milepost**	**To Milepost**	**VRI Class II**	**VRI Class III**	**VRI Class IV**	**Geographic Name**
210.00	0.00	6.16			6.16	Skull Creek
210.00	6.16	25.61			19.45	Skull Creek
213.00	0.00	2.08			2.08	Horseshoe Bend Oil and Gas Field
213.00	2.08	7.66			5.58	Horseshoe Bend Oil and Gas Field
213.00	7.66	8.21			0.56	Horseshoe Bend Oil and Gas Field
213.00	8.21	13.22			5.01	Horseshoe Bend Oil and Gas Field
213.00	13.22	13.36			0.14	Horseshoe Bend Oil and Gas Field
214.00	0.00	0.01			0.01	Deadmans Grave
214.00	0.01	3.22			3.21	Deadmans Grave
214.00	3.22	5.59			2.37	Deadmans Grave
214.00	5.59	10.00			4.41	Deadmans Grave
215.00	0.00	0.88			0.88	Deadmans Grave
215.00	0.88	7.83			6.95	Deadmans Grave
215.00	7.83	8.15			0.32	Deadmans Grave
215.05	0.00	0.75			0.75	Siddoways Reservoir
215.05	0.75	1.23			0.47	Siddoways Reservoir
215.05	1.23	6.88			5.65	Siddoways Reservoir
217.05	0.00	0.21	0.21			Kyune Creek
217.05	0.22	5.84	5.62			Kyune Creek
217.05	5.85	6.30		0.45		Kyune Creek
217.05	6.30	6.36	0.05			Kyune Creek
217.05	6.36	6.38		0.02		Kyune Creek
217.05	6.38	6.44		0.06		Kyune Creek
217.05	6.44	6.50	0.06			Kyune Creek
217.05	6.50	6.51	0.01			Kyune Creek
217.05	6.51	6.69		0.18		Kyune Creek
217.05	6.69	6.70		0.00		Kyune Creek
217.05	6.70	6.72	0.02			Kyune Creek
217.05	6.72	6.72		0.01		Kyune Creek
217.05	6.72	6.74	0.01			Kyune Creek
217.05	6.74	6.75	0.02			Kyune Creek
217.05	6.75	11.04		4.29		Kyune Creek
217.05	11.04	11.04		0.00		Kyune Creek
217.05	11.04	17.99		6.94		Kyune Creek
217.05	17.99	18.00	0.01			Kyune Creek
217.05	18.00	21.21	3.21			Kyune Creek
217.05	0.00	4.53	4.53			Tank Hollow
217.05	5.31	5.82	0.50			Tank Hollow
217.05	6.38	7.71	1.34			Tank Hollow
217.05	8.54	8.68	0.15			Tank Hollow
217.05	15.21	16.47	1.26			Tank Hollow
320.05	0.00	5.00			5.00	Cobble Hollow
320.15	0.00	0.78	0.78			Spencer Fork Wildlife Management Area
320.15	0.90	1.07	0.17			Spencer Fork Wildlife Management Area
320.15	1.20	3.53	2.33			Spencer Fork Wildlife Management Area
320.15	5.72	9.82	4.10			Spencer Fork Wildlife Management Area
320.15	19.56	21.79			2.23	Spencer Fork Wildlife Management Area
320.15	21.79	21.87			0.08	Spencer Fork Wildlife Management Area
320.15	21.87	24.22			2.36	Spencer Fork Wildlife Management Area
320.15	24.22	24.86			0.64	Spencer Fork Wildlife Management Area
320.15	24.86	25.47			0.61	Spencer Fork Wildlife Management Area
320.15	25.47	27.55			2.08	Spencer Fork Wildlife Management Area
320.20	0.00	3.66			3.66	Bradley Springs
320.20	3.66	6.09			2.43	Bradley Springs
320.20	6.09	7.13		1.05		Bradley Springs
325.10	37.63	43.10	5.47			Trail Hollow
325.20	0.00	0.29	0.29			Orson Bedground
325.20	0.29	0.30		0.00		Orson Bedground
325.20	0.30	3.31		3.01		Orson Bedground
325.20	3.31	3.31	0.00			Orson Bedground
325.20	3.31	3.97	0.66			Orson Bedground
325.20	3.98	4.09	0.11			Orson Bedground
350.00	0.00	0.40		0.40		Broad Canyon
350.00	0.40	5.97		5.57		Broad Canyon
350.00	5.97	6.16		0.19		Broad Canyon
350.00	6.16	11.16		5.00		Broad Canyon
350.00	11.16	11.67		0.52		Broad Canyon

Table I-5 Visual Resource Inventory Classes Affected by the Project

Region II, Alternative E (Continued)						
Segment	**From Milepost**	**To Milepost**	**VRI Class II**	**VRI Class III**	**VRI Class IV**	**Geographic Name**
350.00	11.67	11.90			0.23	Broad Canyon
350.00	11.90	13.69			1.79	Broad Canyon
350.00	13.69	14.84			1.14	Broad Canyon
360.00	0.00	2.86			2.86	Furner Pass
360.00	2.86	5.31			2.45	Furner Pass
360.00	5.31	6.84			1.54	Furner Pass
360.00	6.84	7.82			0.97	Furner Pass
360.00	7.82	11.51			3.69	Furner Pass
360.00	11.51	12.52		1.01		Furner Pass
360.00	12.52	13.76		1.24		Furner Pass
360.00	13.76	24.00		10.24		Furner Pass
360.00	24.00	24.40		0.40		Furner Pass
360.00	24.40	25.83		1.43		Furner Pass
430.00	0.00	0.52		0.52		Delta Well Number 1
430.00	0.52	1.44			0.93	Delta Well Number 1
430.00	1.44	1.44			0.00	Delta Well Number 1
430.00	1.44	7.95			6.50	Delta Well Number 1
430.00	7.95	9.12			1.17	Delta Well Number 1
430.00	9.12	10.03			0.91	Delta Well Number 1
430.00	10.03	10.28			0.26	Delta Well Number 1
430.00	10.28	15.94			5.66	Delta Well Number 1
430.00	15.94	15.97			0.03	Delta Well Number 1
430.00	15.97	16.70		0.73		Delta Well Number 1
430.00	16.70	18.23		1.53		Delta Well Number 1
Region II, Alternative F						
Project will cross through (X) miles of:			**VRI Class II**	**VRI Class III**	**VRI Class IV**	
			65.77	**22.76**	**137.86**	
Segment	**From Milepost**	**To Milepost**	**VRI Class II**	**VRI Class III**	**VRI Class IV**	**Geographic Name**
210.00	0.00	6.16			6.16	Skull Creek
210.00	6.16	25.61			19.45	Skull Creek
214.00	0.00	0.01			0.01	Deadmans Grave
214.00	0.01	3.22			3.21	Deadmans Grave
214.00	3.22	5.59			2.37	Deadmans Grave
214.00	5.59	10.00			4.41	Deadmans Grave
215.00	0.00	0.88			0.88	Deadmans Grave
215.00	0.88	7.83			6.95	Deadmans Grave
215.00	7.83	8.15			0.32	Deadmans Grave
217.01	0.00	0.33			0.33	Island Gas Field
217.01	0.33	3.99			3.66	Island Gas Field
217.01	3.99	12.70			8.71	Island Gas Field
217.01	12.70	15.83			3.13	Island Gas Field
217.01	15.83	16.79			0.96	Island Gas Field
217.01	16.79	16.79	0.00			Island Gas Field
217.01	16.79	17.31	0.52			Island Gas Field
217.01	17.31	17.32	0.01			Island Gas Field
217.01	17.32	17.55			0.23	Island Gas Field
217.01	17.55	18.47			0.91	Island Gas Field
217.01	18.47	19.35			0.89	Island Gas Field
217.01	19.35	27.77			8.42	Island Gas Field
217.01	29.76	29.90			0.14	Island Gas Field
217.01	30.68	33.88			3.20	Island Gas Field
217.01	33.88	33.88			0.00	Island Gas Field
217.01	33.88	37.72		3.84		Island Gas Field
217.01	37.72	37.72		0.00		Island Gas Field
217.01	37.72	38.06	0.34			Island Gas Field
217.01	38.06	38.08	0.01			Island Gas Field
217.01	38.08	40.42		2.35		Island Gas Field
217.01	40.42	40.42			0.00	Island Gas Field
217.01	40.42	41.44			1.02	Island Gas Field
217.01	41.44	41.45		0.01		Island Gas Field
217.01	41.45	41.99		0.54		Island Gas Field
217.01	41.99	41.99			0.00	Island Gas Field
217.01	41.99	49.02			7.04	Island Gas Field
217.01	49.02	49.02		0.00		Island Gas Field
217.01	49.02	51.58		2.56		Island Gas Field
217.01	51.58	51.59	0.01			Island Gas Field
217.01	51.59	64.04	12.45			Island Gas Field
217.01	64.04	64.04			0.00	Island Gas Field
217.01	64.04	66.19			2.15	Island Gas Field
217.01	66.19	66.37			0.18	Island Gas Field
217.01	66.37	66.39			0.02	Island Gas Field
217.01	66.39	66.53			0.14	Island Gas Field
217.01	66.53	67.20			0.68	Island Gas Field
217.01	67.20	67.27	0.06			Island Gas Field
217.01	67.27	67.36	0.10			Island Gas Field
217.01	68.44	68.51	0.07			Island Gas Field

Table I-5 Visual Resource Inventory Classes Affected by the Project

Region II, Alternative F (Continued)						
Segment	**From Milepost**	**To Milepost**	**VRI Class II**	**VRI Class III**	**VRI Class IV**	**Geographic Name**
217.01	69.00	71.12	2.12			Island Gas Field
217.01	72.47	78.84	6.37			Island Gas Field
217.05	0.00	4.53	4.53			Tank Hollow
217.05	5.31	5.82	0.50			Tank Hollow
217.05	6.38	7.71	1.34			Tank Hollow
217.05	8.54	8.68	0.15			Tank Hollow
217.05	15.21	16.47	1.26			Tank Hollow
218.00	0.00	11.93	11.93			Argyle Ridge
219.10	0.00	0.57	0.57			Orson Bedground
219.20	0.00	3.49	3.49			Reservation Ridge
219.20	3.89	8.18	4.29			Reservation Ridge
219.20	9.68	9.68	0.00			Reservation Ridge
219.20	9.70	9.77	0.07			Reservation Ridge
219.20	10.04	10.44	0.40			Reservation Ridge
219.20	10.99	11.85	0.87			Reservation Ridge
219.20	11.95	11.96	0.02			Reservation Ridge
219.20	11.97	12.36	0.39			Reservation Ridge
219.20	12.72	13.32	0.60			Reservation Ridge
219.20	13.49	13.64	0.15			Reservation Ridge
219.20	13.64	13.79	0.15			Reservation Ridge
219.20	13.94	13.95	0.01			Reservation Ridge
219.20	13.97	14.00	0.03			Reservation Ridge
219.20	14.00	16.14	2.14			Reservation Ridge
219.20	17.76	19.65	1.89			Reservation Ridge
219.30	0.00	1.56	1.56			Left Fork White River
320.15	0.00	0.78	0.78			Spencer Fork Wildlife Management Area
320.15	0.90	1.07	0.17			Spencer Fork Wildlife Management Area
320.15	1.20	3.53	2.33			Spencer Fork Wildlife Management Area
320.15	5.72	9.82	4.10			Spencer Fork Wildlife Management Area
320.15	19.56	21.79			2.23	Spencer Fork Wildlife Management Area
320.15	21.79	21.87			0.08	Spencer Fork Wildlife Management Area
320.15	21.87	24.22			2.36	Spencer Fork Wildlife Management Area
320.15	24.22	24.86			0.64	Spencer Fork Wildlife Management Area
320.15	24.86	25.47			0.61	Spencer Fork Wildlife Management Area
320.15	25.47	27.55			2.08	Spencer Fork Wildlife Management Area
320.20	0.00	3.66			3.66	Bradley Springs
320.20	3.66	6.09			2.43	Bradley Springs
320.20	6.09	7.13		1.05		Bradley Springs
350.00	0.00	0.40		0.40		Broad Canyon
350.00	0.40	5.97		5.57		Broad Canyon
350.00	5.97	6.16		0.19		Broad Canyon
350.00	6.16	11.16		5.00		Broad Canyon
350.00	11.16	11.67		0.52		Broad Canyon
350.00	11.67	11.90			0.23	Broad Canyon
350.00	11.90	13.69			1.79	Broad Canyon
350.00	13.69	14.84			1.14	Broad Canyon
370.00	0.00	5.86			5.86	Little Sage Valley
370.00	5.86	8.17			2.31	Little Sage Valley
370.00	8.17	10.68			2.51	Little Sage Valley
370.00	10.68	12.19			1.51	Little Sage Valley
370.00	12.19	12.91			0.71	Little Sage Valley
370.00	13.52	13.77			0.25	Little Sage Valley
370.00	13.77	13.77				Little Sage Valley
380.00	0.53	0.85			0.32	Town of Lynndyl
380.00	0.85	0.85				Town of Lynndyl
380.00	3.05	3.31			0.26	Town of Lynndyl
380.00	3.31	5.35			2.04	Town of Lynndyl
380.00	5.35	5.69			0.33	Town of Lynndyl
380.00	5.69	12.77			7.08	Town of Lynndyl
420.00	0.00	0.96			0.96	IPP Power Plant
420.00	0.96	2.96			2.00	IPP Power Plant
420.00	2.96	6.83			3.87	IPP Power Plant
420.00	6.83	6.96			0.13	IPP Power Plant
420.00	6.96	8.15			1.19	IPP Power Plant
440.00	0.00	3.69			3.69	IPP Power Plant
440.00	3.69	3.72			0.03	IPP Power Plant
440.00	3.72	7.52				IPP Power Plant
440.00	7.52	7.76				IPP Power Plant
440.00	7.76	8.51				IPP Power Plant
440.00	8.51	8.64				IPP Power Plant
440.00	8.64	9.39		0.75		IPP Power Plant

Table I-5 Visual Resource Inventory Classes Affected by the Project

Region II, Emma Park Variation						
Project will cross through (X) miles of:			VRI Class II	VRI Class III	VRI Class IV	
			60.47	1.35	0.00	
Segment	From Milepost	To Milepost	VRI Class II	VRI Class III	VRI Class IV	Geographic Name
217.02	0.00	1.30	1.30			Lion Canyon
217.02	1.30	2.96	1.66			Lion Canyon
217.02	2.96	3.28	0.32			Lion Canyon
217.02	3.28	3.99	0.70			Lion Canyon
217.02	3.99	4.05	0.06			Lion Canyon
217.02	4.05	6.05	2.00			Lion Canyon
217.02	6.05	10.24	4.19			Lion Canyon
217.02	10.24	12.39	2.15			Lion Canyon
217.02	12.39	14.78	2.38			Lion Canyon
217.02	14.78	16.00	1.22			Lion Canyon
219.40	0.00	0.19	0.19			Jack Canyon
219.40	0.20	1.06	0.86			Jack Canyon
219.40	1.06	1.06		0.00		Jack Canyon
219.40	1.06	2.41		1.35		Jack Canyon
219.40	2.41	2.41		0.00		Jack Canyon
219.40	2.41	2.54	0.13			Jack Canyon
219.50	0.00	4.01	4.01			Logge Canyon
219.50	4.47	4.48	0.02			Logge Canyon
219.50	4.49	12.13	7.65			Logge Canyon
219.50	12.13	16.76	4.63			Logge Canyon
218.00	0.00	11.93	11.93			Argyle Ridge
219.10	0.00	0.57	0.57			Orson Bedground
219.20	0.00	3.49	3.49			Reservation Ridge
219.20	3.89	8.18	4.29			Reservation Ridge
219.20	9.68	9.68	0.00			Reservation Ridge
219.20	9.70	9.77	0.07			Reservation Ridge
219.20	10.04	10.44	0.40			Reservation Ridge
219.20	10.99	11.85	0.87			Reservation Ridge
219.20	11.95	11.96	0.02			Reservation Ridge
219.20	11.97	12.36	0.39			Reservation Ridge
219.20	12.72	13.32	0.60			Reservation Ridge
219.20	13.49	13.64	0.15			Reservation Ridge
219.20	13.64	13.79	0.15			Reservation Ridge
219.20	13.94	13.95	0.01			Reservation Ridge
219.20	13.97	14.00	0.03			Reservation Ridge
219.20	14.00	16.14	2.14			Reservation Ridge
219.20	17.76	19.65	1.89			Reservation Ridge
Region II, Strawberry IRA Micro-siting Option 1						
Project will cross through (X) miles of:			VRI Class II	VRI Class III	VRI Class IV	
			1.86	0.00	0.00	
Segment	From Milepost	To Milepost	VRI Class II	VRI Class III	VRI Class IV	Geographic Name
320.10	72.85	73.54	0.70			Utahn Cemetery
320.10	72.97	74.14	1.17			Utahn Cemetery
Region II, Strawberry IRA Micro-siting Option 2						
Project will cross through (X) miles of:			VRI Class II	VRI Class III	VRI Class IV	
			1.86	0.00	0.00	
Segment	From Milepost	To Milepost	VRI Class II	VRI Class III	VRI Class IV	Geographic Name
320.10	72.89	73.59	0.70			Utahn Cemetery
320.10	72.97	74.14	1.17			Utahn Cemetery
Region II, Strawberry IRA Micro-siting Option 3						
Project will cross through (X) miles of:			VRI Class II	VRI Class III	VRI Class IV	
			1.86	0.00	0.00	
Segment	From Milepost	To Milepost	VRI Class II	VRI Class III	VRI Class IV	Geographic Name
320.10	72.95	73.64	0.70			Utahn Cemetery
320.10	72.97	74.14	1.17			Utahn Cemetery
Region II, Cedar Knoll IRA Micro-siting Option 1						
Project will cross through (X) miles of:			VRI Class II	VRI Class III	VRI Class IV	
			16.72	0.00	15.90	
Segment	From Milepost	To Milepost	VRI Class II	VRI Class III	VRI Class IV	Geographic Name
320.15	0.00	1.17	1.17			Wildcat Canyon
320.15	1.46	4.20	2.74			Wildcat Canyon
320.15	4.94	10.37	5.44			Wildcat Canyon
320.15	20.29	22.45			2.16	Wildcat Canyon
320.15	22.45	22.53			0.08	Wildcat Canyon
320.15	22.53	24.88			2.36	Wildcat Canyon
320.15	24.88	25.52			0.64	Wildcat Canyon
320.15	25.52	26.13			0.61	Wildcat Canyon
320.15	26.13	28.21			2.08	Wildcat Canyon
320.15	0.00	0.78	0.78			Spencer Fork Wildlife Management Area
320.15	0.90	1.07	0.17			Spencer Fork Wildlife Management Area
320.15	1.20	3.53	2.33			Spencer Fork Wildlife Management Area

Table I-5 Visual Resource Inventory Classes Affected by the Project

Region II, Cedar Knoll IRA Micro-siting Option 1 (Continued)						
Segment	**From Milepost**	**To Milepost**	**VRI Class II**	**VRI Class III**	**VRI Class IV**	**Geographic Name**
320.15	5.72	9.82	4.10			Spencer Fork Wildlife Management Area
320.15	19.56	21.79			2.23	Spencer Fork Wildlife Management Area
320.15	21.79	21.87			0.08	Spencer Fork Wildlife Management Area
320.15	21.87	24.22			2.36	Spencer Fork Wildlife Management Area
320.15	24.22	24.86			0.64	Spencer Fork Wildlife Management Area
320.15	24.86	25.47			0.61	Spencer Fork Wildlife Management Area
320.15	25.47	27.55			2.08	Spencer Fork Wildlife Management Area
Region II, Cedar Knoll IRA Micro-siting Option 2						
Project will cross through (X) miles of:			**VRI Class II**	**VRI Class III**	**VRI Class IV**	
			17.07	**0.00**	**15.90**	
Segment	**From Milepost**	**To Milepost**	**VRI Class II**	**VRI Class III**	**VRI Class IV**	**Geographic Name**
320.15	0.00	1.17	1.17			Cat Canyon
320.15	1.46	4.20	2.74			Cat Canyon
320.15	4.94	10.72	5.79			Cat Canyon
320.15	20.51	22.67			2.16	Cat Canyon
320.15	22.67	22.75			0.08	Cat Canyon
320.15	22.75	25.10			2.36	Cat Canyon
320.15	25.10	25.74			0.64	Cat Canyon
320.15	25.74	26.35			0.61	Cat Canyon
320.15	26.35	28.43			2.08	Cat Canyon
320.15	0.00	0.78	0.78			Spencer Fork Wildlife Management Area
320.15	0.90	1.07	0.17			Spencer Fork Wildlife Management Area
320.15	1.20	3.53	2.33			Spencer Fork Wildlife Management Area
320.15	5.72	9.82	4.10			Spencer Fork Wildlife Management Area
320.15	19.56	21.79			2.23	Spencer Fork Wildlife Management Area
320.15	21.79	21.87			0.08	Spencer Fork Wildlife Management Area
320.15	21.87	24.22			2.36	Spencer Fork Wildlife Management Area
320.15	24.22	24.86			0.64	Spencer Fork Wildlife Management Area
320.15	24.86	25.47			0.61	Spencer Fork Wildlife Management Area
320.15	25.47	27.55			2.08	Spencer Fork Wildlife Management Area
Highway 191 Connector						
Project will cross through (X) miles of:			**VRI Class II**	**VRI Class III**	**VRI Class IV**	
			3.54	**1.02**	**0.00**	
Segment	**From Milepost**	**To Milepost**	**VRI Class II**	**VRI Class III**	**VRI Class IV**	**Geographic Name**
219.6	0.00	2.97	3			West Fork Willow Creek
219.6	2.97	2.98	0			West Fork Willow Creek
219.6	2.98	3.09		0		West Fork Willow Creek
219.6	3.09	3.12		0		West Fork Willow Creek
219.6	3.12	3.22	0			West Fork Willow Creek
219.6	3.22	3.24	0			West Fork Willow Creek
219.6	3.24	4.12		1		West Fork Willow Creek
219.6	4.12	4.12		0		West Fork Willow Creek
219.6	4.12	4.56	0			West Fork Willow Creek
Region II, Castle Dale Alternative Connector						
Project will cross through (X) miles of:			**VRI Class II**	**VRI Class III**	**VRI Class IV**	
			3.94	**2.27**	**4.37**	
Segment	**From Milepost**	**To Milepost**	**VRI Class II**	**VRI Class III**	**VRI Class IV**	**Geographic Name**
270.00	0.00	0.16		0.16		Cottonwood Creek Huntington Canal
270.00	0.16	0.20		0.04		Cottonwood Creek Huntington Canal
270.00	0.20	0.20			0.00	Cottonwood Creek Huntington Canal
270.00	0.20	4.10			3.90	Cottonwood Creek Huntington Canal
270.00	4.10	4.10		0.00		Cottonwood Creek Huntington Canal
270.00	4.10	4.86		0.76		Cottonwood Creek Huntington Canal
270.00	4.86	4.86			0.00	Cottonwood Creek Huntington Canal
270.00	4.86	5.33			0.47	Cottonwood Creek Huntington Canal
270.00	5.33	5.33		0.00		Cottonwood Creek Huntington Canal
270.00	5.33	6.26		0.93		Cottonwood Creek Huntington Canal
270.00	6.26	6.26	0.00			Cottonwood Creek Huntington Canal
270.00	6.27	10.20	3.94			Cottonwood Creek Huntington Canal
270.00	10.20	10.20	0.00			Cottonwood Creek Huntington Canal
270.00	10.20	10.56		0.36		Cottonwood Creek Huntington Canal
270.00	10.56	10.58		0.02		Cottonwood Creek Huntington Canal
Region II, Price Alternative Connector						
Project will cross through (X) miles of:			**VRI Class II**	**VRI Class III**	**VRI Class IV**	
			0.24	**0.00**	**11.61**	
Segment	**From Milepost**	**To Milepost**	**VRI Class II**	**VRI Class III**	**VRI Class IV**	**Geographic Name**
223.00	0.00	2.83			2.83	The Knoll
223.00	2.83	11.61			8.78	The Knoll
223.00	11.61	11.61	0.00			The Knoll
223.00	11.61	11.85	0.24			The Knoll
223.00	11.85	11.85	0.00			The Knoll
223.00	11.85	18.35				The Knoll

Table I-5 Visual Resource Inventory Classes Affected by the Project

Region II, Lynndyl Alternative Connector						
Project will cross through (X) miles of:			VRI Class II	VRI Class III	VRI Class IV	
			0.00	18.41	7.88	
Segment	From Milepost	To Milepost	VRI Class II	VRI Class III	VRI Class IV	Geographic Name
400.00	0.00	0.05			0.05	Murrays Canyon
400.00	0.05	0.06			0.01	Murrays Canyon
400.00	0.06	2.49		2.44		Murrays Canyon
400.00	2.49	13.99		11.50		Murrays Canyon
400.00	13.99	14.01		0.02		Murrays Canyon
400.00	14.01	16.70		2.69		Murrays Canyon
400.00	16.70	18.17		1.47		Murrays Canyon
400.00	18.17	18.70			0.53	Murrays Canyon
400.00	18.70	23.73			5.02	Murrays Canyon
390.00	0.00	0.96			0.96	Town of Lynndyl
390.00	0.96	1.16			0.21	Town of Lynndyl
390.00	1.16	2.27			1.11	Town of Lynndyl
390.00	2.27	2.57		0.29		Town of Lynndyl
Region III, Alternative A						
Project will cross through (X) miles of:			VRI Class II	VRI Class III	VRI Class IV	
			16.97	90.25	150.00	
Segment	From Milepost	To Milepost	VRI Class II	VRI Class III	VRI Class IV	Geographic Name
450.00	0.00	2.98		2.98		Smelter Knolls Reservoir
450.00	2.98	3.58		0.59		Smelter Knolls Reservoir
450.00	3.58	9.12		5.54		Smelter Knolls Reservoir
450.00	9.12	10.09		0.97		Smelter Knolls Reservoir
450.00	10.09	11.39			1.31	Smelter Knolls Reservoir
450.00	11.39	11.46			0.06	Smelter Knolls Reservoir
470.00	0.00	3.41			3.41	Johnson Pass
470.00	3.41	3.84			0.43	Johnson Pass
470.00	3.84	3.87		0.03		Johnson Pass
470.00	3.87	5.38		1.51		Johnson Pass
470.00	5.38	6.11			0.73	Johnson Pass
470.00	6.11	8.13			2.02	Johnson Pass
470.00	8.13	10.15			2.02	Johnson Pass
470.00	10.15	12.17			2.02	Johnson Pass
470.00	12.17	12.33			0.16	Johnson Pass
470.00	12.33	14.75			2.42	Johnson Pass
470.00	14.75	17.17			2.42	Johnson Pass
470.00	17.17	19.58			2.42	Johnson Pass
470.00	19.58	20.80			1.22	Johnson Pass
470.00	20.80	21.07			0.27	Johnson Pass
470.00	21.07	21.99		0.92		Johnson Pass
470.00	21.99	25.84			3.85	Johnson Pass
470.00	25.84	31.63			5.80	Johnson Pass
470.00	31.63	32.46		0.83		Johnson Pass
470.00	32.46	32.86			0.41	Johnson Pass
470.00	32.86	33.99			1.12	Johnson Pass
480.00	0.00	3.19			3.19	Moscow Reservoir
480.00	3.19	4.56			1.36	Moscow Reservoir
480.00	4.56	6.33		1.78		Moscow Reservoir
480.00	6.33	9.06			2.72	Moscow Reservoir
480.00	9.06	9.62		0.56		Moscow Reservoir
480.00	9.62	12.89		3.27		Moscow Reservoir
480.00	12.89	13.24			0.35	Moscow Reservoir
480.00	13.24	15.53		2.29		Moscow Reservoir
480.00	15.53	17.12		1.59		Moscow Reservoir
480.00	17.12	17.82			0.70	Moscow Reservoir
480.00	17.82	19.63			1.81	Moscow Reservoir
480.00	19.63	22.86			3.23	Moscow Reservoir
480.00	22.86	24.91			2.05	Moscow Reservoir
480.00	24.91	30.90			5.99	Moscow Reservoir
480.00	30.90	30.90			0.00	Moscow Reservoir
480.00	30.90	45.11			14.21	Moscow Reservoir
480.00	45.11	46.92			1.81	Moscow Reservoir
480.00	46.92	51.31			4.39	Moscow Reservoir
480.00	51.31	51.91			0.60	Moscow Reservoir
480.00	51.91	52.56			0.64	Moscow Reservoir
480.00	52.56	53.04			0.49	Moscow Reservoir
480.00	53.04	53.78			0.73	Moscow Reservoir
480.00	53.78	54.14			0.37	Moscow Reservoir
480.00	54.14	55.97			1.83	Moscow Reservoir
480.00	55.97	65.14			9.17	Moscow Reservoir
500.00	0.00	1.22			1.22	Blue Knoll
500.00	1.22	19.19			17.96	Blue Knoll
500.02	0.00	12.48			12.48	Sand Spring Canyon
500.02	12.48	13.11		0.64		Sand Spring Canyon
500.02	13.11	15.57			2.45	Sand Spring Canyon
500.02	15.57	17.51		1.94		Sand Spring Canyon

Table I-5 Visual Resource Inventory Classes Affected by the Project

Region III, Alternative A (Continued)						
Segment	From Milepost	To Milepost	VRI Class II	VRI Class III	VRI Class IV	Geographic Name
500.05	0.00	3.11		3.11		Jefferson Hunt Monument
500.05	3.11	7.60			4.49	Jefferson Hunt Monument
500.05	7.60	7.60			0.00	Jefferson Hunt Monument
500.05	8.05	8.06			0.01	Jefferson Hunt Monument
500.05	8.06	8.69			0.64	Jefferson Hunt Monument
500.05	9.12	9.20			0.08	Jefferson Hunt Monument
500.05	9.20	9.22			0.01	Jefferson Hunt Monument
501.10	2.31	2.58			0.27	Hamblin Historical Site
501.10	4.90	5.63			0.73	Hamblin Historical Site
501.10	11.50	11.86			0.36	Hamblin Historical Site
502.05	2.40	5.45		3.05		Rods Spring
502.05	5.45	6.93			1.48	Rods Spring
502.05	6.93	7.22		0.29		Rods Spring
502.05	7.22	7.31			0.09	Rods Spring
502.05	7.31	9.14		1.83		Rods Spring
502.05	9.14	9.15			0.01	Rods Spring
502.05	9.15	9.18		0.03		Rods Spring
502.05	9.18	11.09			1.91	Rods Spring
502.05	11.09	11.15		0.06		Rods Spring
502.05	11.15	11.28			0.13	Rods Spring
502.05	11.28	12.56	1.28			Rods Spring
502.05	12.56	17.39			4.83	Rods Spring
502.05	17.39	17.54		0.15		Rods Spring
502.05	17.54	25.56			8.02	Rods Spring
502.05	25.56	30.87		5.31		Rods Spring
502.05	30.91	41.89		10.99		Rods Spring
502.05	41.89	42.94	1.05			Rods Spring
530.00	0.00	0.44	0.44			South Fork Toquop Wash
530.00	0.44	0.57	0.13			South Fork Toquop Wash
530.00	0.57	0.59			0.02	South Fork Toquop Wash
530.00	0.59	1.10			0.51	South Fork Toquop Wash
530.00	1.10	1.13			0.03	South Fork Toquop Wash
530.00	1.13	1.51			0.38	South Fork Toquop Wash
530.00	1.51	5.97		4.45		South Fork Toquop Wash
530.00	5.97	6.14	0.17			South Fork Toquop Wash
530.00	6.14	6.25		0.11		South Fork Toquop Wash
530.00	6.25	7.19	0.94			South Fork Toquop Wash
530.00	7.19	7.72		0.52		South Fork Toquop Wash
530.00	7.72	7.74	0.03			South Fork Toquop Wash
530.00	7.74	8.02		0.28		South Fork Toquop Wash
530.00	8.02	8.50	0.48			South Fork Toquop Wash
530.00	8.50	8.50		0.01		South Fork Toquop Wash
550.00	0.00	1.12		1.12		Jackman
550.00	1.12	4.83			3.71	Jackman
550.00	4.83	11.88		7.04		Jackman
550.00	11.88	16.45	4.57			Jackman
550.00	16.45	19.08	2.64			Jackman
550.00	19.08	20.23	1.15			Jackman
550.00	21.51	22.63	1.12			Jackman
550.00	22.63	28.27		5.65		Jackman
550.00	28.27	28.72			0.45	Jackman
550.00	28.72	30.95		2.23		Jackman
550.00	30.95	31.14	0.19			Jackman
550.00	31.14	31.25		0.11		Jackman
550.00	31.25	31.84	0.59			Jackman
550.00	31.84	31.90		0.06		Jackman
550.00	31.90	32.10	0.21			Jackman
550.00	32.10	32.62		0.51		Jackman
550.00	32.62	32.69	0.07			Jackman
550.00	32.69	32.89		0.20		Jackman
550.00	32.89	33.13	0.24			Jackman
550.00	33.13	33.18		0.04		Jackman
550.00	33.18	33.38	0.21			Jackman
550.00	33.38	34.25		0.86		Jackman
550.00	34.25	34.38	0.13			Jackman
550.00	34.38	34.42		0.04		Jackman
550.00	34.42	34.50		0.08		Jackman
550.00	34.50	35.41	0.91			Jackman
560.00	0.00	0.43	0.43			Piute Point
560.00	0.43	2.44		2.01		Piute Point
560.00	2.44	11.24		8.80		Piute Point
600.00	0.00	0.44		0.44		Arrowhead Trail
600.00	0.44	0.60		0.16		Arrowhead Trail
600.00	0.60	2.52		1.92		Arrowhead Trail
600.00	2.52	2.88		0.36		Arrowhead Trail
600.00	2.88	2.95		0.07		Arrowhead Trail
600.00	2.95	3.16		0.20		Arrowhead Trail

Table I-5 Visual Resource Inventory Classes Affected by the Project

Region III, Alternative A (Continued)						
Segment	**From Milepost**	**To Milepost**	**VRI Class II**	**VRI Class III**	**VRI Class IV**	**Geographic Name**
600.00	3.16	3.38		0.22		Arrowhead Trail
600.00	3.38	4.23		0.85		Arrowhead Trail
600.00	4.23	4.43		0.20		Arrowhead Trail
600.00	4.43	4.54		0.11		Arrowhead Trail
600.00	4.54	5.86		1.32		Arrowhead Trail
Region III, Alternative B						
Project will cross through (X) miles of:			**VRI Class II**	**VRI Class III**	**VRI Class IV**	
			26.30	**75.31**	**168.52**	
Segment	**From Milepost**	**To Milepost**	**VRI Class II**	**VRI Class III**	**VRI Class IV**	**Geographic Name**
450.00	0.00	2.98		2.98		Smelter Knolls Reservoir
450.00	2.98	3.58		0.59		Smelter Knolls Reservoir
450.00	3.58	9.12		5.54		Smelter Knolls Reservoir
450.00	9.12	10.09		0.97		Smelter Knolls Reservoir
450.00	10.09	11.39			1.31	Smelter Knolls Reservoir
450.00	11.39	11.46			0.06	Smelter Knolls Reservoir
470.00	0.00	3.41			3.41	Johnson Pass
470.00	3.41	3.84			0.43	Johnson Pass
470.00	3.84	3.87		0.03		Johnson Pass
470.00	3.87	5.38		1.51		Johnson Pass
470.00	5.38	6.11			0.73	Johnson Pass
470.00	6.11	8.13			2.02	Johnson Pass
470.00	8.13	10.15			2.02	Johnson Pass
470.00	10.15	12.17			2.02	Johnson Pass
470.00	12.17	12.33			0.16	Johnson Pass
470.00	12.33	14.75			2.42	Johnson Pass
470.00	14.75	17.17			2.42	Johnson Pass
470.00	17.17	19.58			2.42	Johnson Pass
470.00	19.58	20.80			1.22	Johnson Pass
470.00	20.80	21.07			0.27	Johnson Pass
470.00	21.07	21.99		0.92		Johnson Pass
470.00	21.99	25.84			3.85	Johnson Pass
470.00	25.84	31.63			5.80	Johnson Pass
470.00	31.63	32.46		0.83		Johnson Pass
470.00	32.46	32.86			0.41	Johnson Pass
470.00	32.86	33.99			1.12	Johnson Pass
480.00	0.00	3.19			3.19	Moscow Reservoir
480.00	3.19	4.56			1.36	Moscow Reservoir
480.00	4.56	6.33		1.78		Moscow Reservoir
480.00	6.33	9.06			2.72	Moscow Reservoir
480.00	9.06	9.62		0.56		Moscow Reservoir
480.00	9.62	12.89		3.27		Moscow Reservoir
480.00	12.89	13.24			0.35	Moscow Reservoir
480.00	13.24	15.53		2.29		Moscow Reservoir
480.00	15.53	17.12		1.59		Moscow Reservoir
480.00	17.12	17.82			0.70	Moscow Reservoir
480.00	17.82	19.63			1.81	Moscow Reservoir
480.00	19.63	22.86			3.23	Moscow Reservoir
480.00	22.86	24.91			2.05	Moscow Reservoir
480.00	24.91	30.90			5.99	Moscow Reservoir
480.00	30.90	30.90			0.00	Moscow Reservoir
480.00	30.90	45.11			14.21	Moscow Reservoir
480.00	45.11	46.92			1.81	Moscow Reservoir
480.00	46.92	51.31			4.39	Moscow Reservoir
480.00	51.31	51.91			0.60	Moscow Reservoir
480.00	51.91	52.56			0.64	Moscow Reservoir
480.00	52.56	53.04			0.49	Moscow Reservoir
480.00	53.04	53.78			0.73	Moscow Reservoir
480.00	53.78	54.14			0.37	Moscow Reservoir
480.00	54.14	55.97			1.83	Moscow Reservoir
480.00	55.97	65.14			9.17	Moscow Reservoir
490.00	0.00	1.03			1.03	Lowe Well
490.00	1.03	13.76			12.72	Lowe Well
490.05	0.00	33.10			33.10	Zane
490.05	33.10	33.16			0.06	Zane
490.05	33.16	34.40			1.24	Zane
490.05	34.40	40.25			5.85	Zane
490.05	40.25	40.77		0.52		Zane
490.05	40.77	42.37			1.61	Zane
510.00	0.00	0.96			0.96	Mud Springs Saddle
510.00	0.96	9.08			8.12	Mud Springs Saddle
510.00	9.08	9.22	0.14			Mud Springs Saddle
510.00	9.22	12.09			2.87	Mud Springs Saddle
510.00	12.09	12.32	0.23			Mud Springs Saddle
510.00	12.32	12.56			0.24	Mud Springs Saddle
510.00	12.56	13.17	0.61			Mud Springs Saddle
510.00	13.17	13.28			0.12	Mud Springs Saddle

Table I-5 Visual Resource Inventory Classes Affected by the Project

Region III, Alternative B (Continued)						
Segment	**From Milepost**	**To Milepost**	**VRI Class II**	**VRI Class III**	**VRI Class IV**	**Geographic Name**
510.00	13.28	13.31	0.03			Mud Springs Saddle
510.00	13.31	15.63			2.32	Mud Springs Saddle
510.00	15.63	15.72	0.09			Mud Springs Saddle
510.00	15.72	15.99			0.27	Mud Springs Saddle
510.00	15.99	16.01	0.02			Mud Springs Saddle
510.00	16.01	16.83			0.82	Mud Springs Saddle
510.00	16.83	16.84	0.02			Mud Springs Saddle
510.00	16.84	17.17			0.32	Mud Springs Saddle
510.00	17.17	17.28	0.11			Mud Springs Saddle
510.00	17.28	20.42			3.13	Mud Springs Saddle
510.00	20.42	23.14	2.72			Mud Springs Saddle
510.00	23.14	31.73	8.59			Mud Springs Saddle
510.00	31.73	36.55		4.82		Mud Springs Saddle
510.00	36.55	36.95		0.40		Mud Springs Saddle
510.00	36.95	42.89		5.95		Mud Springs Saddle
510.00	42.89	46.70		3.80		Mud Springs Saddle
510.00	46.70	46.94		0.25		Mud Springs Saddle
510.00	46.94	46.96		0.01		Mud Springs Saddle
510.00	46.96	50.45		3.49		Mud Springs Saddle
510.00	50.45	56.47		6.02		Mud Springs Saddle
510.00	56.47	56.62	0.15			Mud Springs Saddle
530.00	0.00	0.44	0.44			South Fork Toquop Wash
530.00	0.44	0.57	0.13			South Fork Toquop Wash
530.00	0.57	0.59			0.02	South Fork Toquop Wash
530.00	0.59	1.10			0.51	South Fork Toquop Wash
530.00	1.10	1.13			0.03	South Fork Toquop Wash
530.00	1.13	1.51			0.38	South Fork Toquop Wash
530.00	1.51	5.97		4.45		South Fork Toquop Wash
530.00	5.97	6.14	0.17			South Fork Toquop Wash
530.00	6.14	6.25		0.11		South Fork Toquop Wash
530.00	6.25	7.19	0.94			South Fork Toquop Wash
530.00	7.19	7.72		0.52		South Fork Toquop Wash
530.00	7.72	7.74	0.03			South Fork Toquop Wash
530.00	7.74	8.02		0.28		South Fork Toquop Wash
530.00	8.02	8.50	0.48			South Fork Toquop Wash
530.00	8.50	8.50		0.01		South Fork Toquop Wash
540.00	0.00	1.20		1.20		Moapa Town
540.00	1.20	5.71			4.51	Moapa Town
540.00	5.71	11.46		5.75		Moapa Town
540.00	11.46	16.69	5.22			Moapa Town
540.00	16.69	17.44	0.75			Moapa Town
540.00	17.44	17.81	0.37			Moapa Town
540.00	17.81	20.15	2.34			Moapa Town
540.00	20.40	22.83	2.43			Moapa Town
540.00	22.88	23.17	0.29			Moapa Town
540.00	23.51	25.71		2.20		Moapa Town
540.00	39.32	39.63			0.31	Moapa Town
590.00	0.00	0.25			0.25	Dry Lake Range
590.00	0.25	0.84		0.59		Dry Lake Range
590.00	0.84	7.06		6.22		Dry Lake Range
600.00	0.00	0.44		0.44		Arrowhead Trail
600.00	0.44	0.60		0.16		Arrowhead Trail
600.00	0.60	2.52		1.92		Arrowhead Trail
600.00	2.52	2.88		0.36		Arrowhead Trail
600.00	2.88	2.95		0.07		Arrowhead Trail
600.00	2.95	3.16		0.20		Arrowhead Trail
600.00	3.16	3.38		0.22		Arrowhead Trail
600.00	3.38	4.23		0.85		Arrowhead Trail
600.00	4.23	4.43		0.20		Arrowhead Trail
600.00	4.43	4.54		0.11		Arrowhead Trail
600.00	4.54	5.86		1.32		Arrowhead Trail
Region III, Alternative C						
Project will cross through (X) miles of:			**VRI Class II**	**VRI Class III**	**VRI Class IV**	
			27.74	**66.04**	**208.88**	
Segment	**From Milepost**	**To Milepost**	**VRI Class II**	**VRI Class III**	**VRI Class IV**	**Geographic Name**
450.00	0.00	2.98		2.98		Smelter Knolls Reservoir
450.00	2.98	3.58		0.59		Smelter Knolls Reservoir
450.00	3.58	9.12		5.54		Smelter Knolls Reservoir
450.00	9.12	10.09		0.97		Smelter Knolls Reservoir
450.00	10.09	11.39			1.31	Smelter Knolls Reservoir
450.00	11.39	11.46			0.06	Smelter Knolls Reservoir
460.00	0.00	2.73			2.73	Rocky Knoll Spring
460.00	2.73	4.73			2.00	Rocky Knoll Spring
460.00	4.73	6.73			2.00	Rocky Knoll Spring
460.00	6.73	8.73			2.00	Rocky Knoll Spring
460.00	8.73	11.61			2.88	Rocky Knoll Spring

Table I-5 Visual Resource Inventory Classes Affected by the Project

Region III, Alternative C (Continued)						
Segment	From Milepost	To Milepost	VRI Class II	VRI Class III	VRI Class IV	Geographic Name
460.00	11.61	14.10			2.49	Rocky Knoll Spring
460.00	14.10	15.43			1.33	Rocky Knoll Spring
460.00	15.43	16.29			0.86	Rocky Knoll Spring
460.00	16.29	18.44			2.15	Rocky Knoll Spring
460.00	18.44	19.86			1.42	Rocky Knoll Spring
460.00	19.86	21.11			1.25	Rocky Knoll Spring
460.00	21.11	21.25			0.15	Rocky Knoll Spring
460.00	21.25	22.66			1.41	Rocky Knoll Spring
460.00	22.66	25.33			2.66	Rocky Knoll Spring
460.00	25.33	28.82		3.49		Rocky Knoll Spring
460.00	28.82	30.07			1.25	Rocky Knoll Spring
460.00	30.07	31.63			1.56	Rocky Knoll Spring
480.00	0.00	3.19			3.19	Moscow Reservoir
480.00	3.19	4.56			1.36	Moscow Reservoir
480.00	4.56	6.33		1.78		Moscow Reservoir
480.00	6.33	9.06			2.72	Moscow Reservoir
480.00	9.06	9.62		0.56		Moscow Reservoir
480.00	9.62	12.89		3.27		Moscow Reservoir
480.00	12.89	13.24			0.35	Moscow Reservoir
480.00	13.24	15.53		2.29		Moscow Reservoir
480.00	15.53	17.12		1.59		Moscow Reservoir
480.00	17.12	17.82			0.70	Moscow Reservoir
480.00	17.82	19.63			1.81	Moscow Reservoir
480.00	19.63	22.86			3.23	Moscow Reservoir
480.00	22.86	24.91			2.05	Moscow Reservoir
480.00	24.91	30.90			5.99	Moscow Reservoir
480.00	30.90	30.90			0.00	Moscow Reservoir
480.00	30.90	45.11			14.21	Moscow Reservoir
480.00	45.11	46.92			1.81	Moscow Reservoir
480.00	46.92	51.31			4.39	Moscow Reservoir
480.00	51.31	51.91			0.60	Moscow Reservoir
480.00	51.91	52.56			0.64	Moscow Reservoir
480.00	52.56	53.04			0.49	Moscow Reservoir
480.00	53.04	53.78			0.73	Moscow Reservoir
480.00	53.78	54.14			0.37	Moscow Reservoir
480.00	54.14	55.97			1.83	Moscow Reservoir
480.00	55.97	65.14			9.17	Moscow Reservoir
490.00	0.00	1.03			1.03	Lowe Well
490.00	1.03	13.76			12.72	Lowe Well
490.05	0.00	33.10			33.10	Zane
490.05	33.10	33.16			0.06	Zane
490.05	33.16	34.40			1.24	Zane
490.05	34.40	40.25			5.85	Zane
490.05	40.25	40.77		0.52		Zane
490.05	40.77	42.37			1.61	Zane
520.00	0.00	3.33			3.33	Lien Draw
520.00	3.33	6.93			3.60	Lien Draw
520.00	6.93	8.74		1.80		Lien Draw
520.00	8.74	8.79		0.05		Lien Draw
520.00	8.79	9.04		0.25		Lien Draw
520.00	9.04	11.75		2.71		Lien Draw
520.00	11.75	12.78	1.03			Lien Draw
520.00	12.78	12.84		0.06		Lien Draw
520.00	12.84	15.46	2.62			Lien Draw
520.00	15.46	17.67	2.20			Lien Draw
520.00	17.67	21.23	3.56			Lien Draw
520.00	21.23	21.24		0.01		Lien Draw
520.00	21.24	21.26	0.02			Lien Draw
520.00	21.26	23.75		2.49		Lien Draw
520.00	23.75	23.95		0.20		Lien Draw
520.00	23.95	23.98		0.03		Lien Draw
520.00	23.98	24.50		0.52		Lien Draw
520.00	24.50	25.72		1.21		Lien Draw
520.00	25.72	25.73		0.01		Lien Draw
520.00	25.73	26.60		0.87		Lien Draw
520.00	26.60	26.82	0.23			Lien Draw
520.00	26.82	26.90		0.08		Lien Draw
520.00	26.90	27.07		0.17		Lien Draw
520.00	27.07	27.77	0.69			Lien Draw
520.00	27.77	30.07		2.30		Lien Draw
520.00	30.07	30.19	0.12			Lien Draw
520.00	30.19	30.38		0.19		Lien Draw
520.00	30.38	31.52	1.14			Lien Draw
520.00	31.52	36.48	4.97			Lien Draw
520.00	36.48	37.01		0.53		Lien Draw
520.00	37.01	38.52		1.51		Lien Draw
520.00	38.52	38.59	0.07			Lien Draw

Table I-5 Visual Resource Inventory Classes Affected by the Project

Region III, Alternative C (Continued)						
Segment	**From Milepost**	**To Milepost**	**VRI Class II**	**VRI Class III**	**VRI Class IV**	**Geographic Name**
520.00	38.59	38.73	0.14			Lien Draw
520.00	38.73	38.98	0.25			Lien Draw
520.00	38.98	39.03		0.05		Lien Draw
520.00	39.03	39.09	0.06			Lien Draw
520.00	39.09	40.06	0.97			Lien Draw
520.00	40.06	41.15	1.09			Lien Draw
520.00	41.15	41.33	0.18			Lien Draw
520.00	41.33	45.58	4.25			Lien Draw
520.00	45.57	46.34		0.76		Lien Draw
520.00	46.34	50.93			4.59	Lien Draw
520.00	50.93	60.09			9.16	Lien Draw
520.00	60.09	64.25	4.16			Lien Draw
520.00	64.25	65.38		1.13		Lien Draw
520.00	65.38	68.22			2.84	Lien Draw
520.00	68.22	69.17		0.95		Lien Draw
520.00	69.17	72.60			3.42	Lien Draw
520.00	72.60	72.83			0.23	Lien Draw
520.00	72.83	73.00			0.17	Lien Draw
520.00	73.00	73.94			0.94	Lien Draw
520.00	73.94	88.18			14.24	Lien Draw
520.00	88.18	88.21		0.03		Lien Draw
520.00	88.21	88.27			0.06	Lien Draw
520.00	88.27	88.34		0.07		Lien Draw
520.00	88.34	88.43			0.09	Lien Draw
520.00	88.43	88.45		0.03		Lien Draw
520.00	88.45	94.62			6.16	Lien Draw
520.00	94.62	97.42		2.81		Lien Draw
520.00	101.57	119.60		18.03		Lien Draw
520.00	119.60	120.18			0.58	Lien Draw
520.00	120.18	120.23			0.05	Lien Draw
520.00	120.23	120.28			0.05	Lien Draw
520.00	120.28	120.95			0.67	Lien Draw
520.00	120.95	124.72			3.77	Lien Draw
610.00	0.00	3.46			3.46	Apex
610.00	3.46	6.01			2.55	Apex
610.00	6.01	6.17			0.16	Apex
610.00	7.02	9.38		2.36		Apex
610.00	9.38	11.10			1.72	Apex
610.00	11.10	12.58			1.47	Apex
610.00	12.58	14.75			2.17	Apex
610.00	14.75	16.20			1.45	Apex
610.00	16.91	17.50			0.59	Apex
610.00	17.50	17.64		0.13		Apex
610.00	17.64	17.74			0.11	Apex
610.00	17.74	18.01		0.26		Apex
610.00	18.01	18.17			0.17	Apex
610.00	18.17	18.19		0.02		Apex
610.00	18.19	18.29			0.10	Apex
610.00	18.29	18.48			0.19	Apex
610.00	18.48	19.28		0.81		Apex
Region III, Ox Valley East Alternative Variation						
Project will cross through (X) miles of:			**VRI Class II**	**VRI Class III**	**VRI Class IV**	
			0.00	**0.07**	**1.60**	
Segment	**From Milepost**	**To Milepost**	**VRI Class II**	**VRI Class III**	**VRI Class IV**	**Geographic Name**
503.00	0.76	0.89			0.13	Shinbone Creek
505.00	2.95	2.99			0.05	Valley Canyon
505.00	4.45	4.52			0.07	Valley Canyon
505.00	4.52	4.59		0.07		Valley Canyon
501.10	2.31	2.58			0.27	Hamblin Historical Site
501.10	4.90	5.63			0.73	Hamblin Historical Site
501.10	11.50	11.86			0.36	Hamblin Historical Site
Region III, Ox Valley West Alternative Variation						
Project will cross through (X) miles of:			**VRI Class II**	**VRI Class III**	**VRI Class IV**	
			0.00	**0.07**	**2.24**	
Segment	**From Milepost**	**To Milepost**	**VRI Class II**	**VRI Class III**	**VRI Class IV**	**Geographic Name**
504.00	0.69	0.95			0.26	Shinbone Creek
504.00	3.57	3.57			0.00	Shinbone Creek
504.00	3.57	4.07			0.50	Shinbone Creek
505.00	2.95	2.99			0.05	Valley Canyon
505.00	4.45	4.52			0.07	Valley Canyon
505.00	4.52	4.59		0.07		Valley Canyon
501.10	2.31	2.58			0.27	Hamblin Historical Site
501.10	4.90	5.63			0.73	Hamblin Historical Site
501.10	11.50	11.86			0.36	Hamblin Historical Site

Table I-5 Visual Resource Inventory Classes Affected by the Project

Region III, Pinto Alternative Variation						
Project will cross through (X) miles of:			VRI Class II	VRI Class III	VRI Class IV	
			0.00	8.33	9.43	
Segment	From Milepost	To Milepost	VRI Class II	VRI Class III	VRI Class IV	Geographic Name
506.00	0.00	4.65		4.65		Kane Spring Draw
506.00	12.26	12.64			0.38	Kane Spring Draw
506.00	17.46	17.58			0.13	Kane Spring Draw
506.00	24.99	25.47		0.48		Kane Spring Draw
506.00	25.47	26.05			0.58	Kane Spring Draw
506.00	26.05	26.14		0.09		Kane Spring Draw
506.00	26.14	27.91			1.76	Kane Spring Draw
500.05	0.00	3.11		3.11		Jefferson Hunt Monument
500.05	3.11	7.60			4.49	Jefferson Hunt Monument
500.05	7.60	7.60			0.00	Jefferson Hunt Monument
500.05	8.05	8.06			0.01	Jefferson Hunt Monument
500.05	8.06	8.69			0.64	Jefferson Hunt Monument
500.05	9.12	9.20			0.08	Jefferson Hunt Monument
500.05	9.20	9.22			0.01	Jefferson Hunt Monument
501.10	2.31	2.58			0.27	Hamblin Historical Site
501.10	4.90	5.63			0.73	Hamblin Historical Site
501.10	11.50	11.86			0.36	Hamblin Historical Site
Region III, Avon Alternative Connector						
Project will cross through (X) miles of:			VRI Class II	VRI Class III	VRI Class IV	
			0.00	0.00	8.00	
Segment	From Milepost	To Milepost	VRI Class II	VRI Class III	VRI Class IV	Geographic Name
495.00	0.00	8.00			8.00	Avon
Region III, Moapa Alternative Connector						
Project will cross through (X) miles of:			VRI Class II	VRI Class III	VRI Class IV	
			0.27	9.15	3.39	
Segment	From Milepost	To Milepost	VRI Class II	VRI Class III	VRI Class IV	Geographic Name
570.00	0.00	0.27	0.27			Crystal (historical)
570.00	0.27	0.57		0.31		Crystal (historical)
570.00	0.57	8.46		7.89		Crystal (historical)
570.00	8.46	9.42		0.96		Crystal (historical)
570.00	9.42	9.56			0.14	Crystal (historical)
580.00	0.00	0.38			0.38	Dry Lake
580.00	0.38	3.25			2.88	Dry Lake
Region IV, Alternative A						
Project will cross through (X) miles of:			VRI Class II	VRI Class III	VRI Class IV	
			13.88	7.92	3.56	
Segment	From Milepost	To Milepost	VRI Class II	VRI Class III	VRI Class IV	Geographic Name
620.00	0.00	2.26		2.26		Gypsum Cave Mine
620.00	2.26	2.43		0.18		Gypsum Cave Mine
620.00	2.43	2.51		0.07		Gypsum Cave Mine
620.00	2.51	3.21		0.70		Gypsum Cave Mine
620.00	3.21	3.35		0.14		Gypsum Cave Mine
620.00	3.35	3.46		0.11		Gypsum Cave Mine
620.00	3.46	5.54		2.09		Gypsum Cave Mine
620.00	5.68	5.91		0.23		Gypsum Cave Mine
630.00	0.00	0.30		0.30		Gypsum Spring
630.00	0.54	3.53	2.99			Gypsum Spring
630.00	3.53	3.66	0.13			Gypsum Spring
630.00	3.66	4.34	0.68			Gypsum Spring
660.00	0.00	1.03	1.03			Rainbow Gardens
660.00	1.03	2.44	1.41			Rainbow Gardens
660.00	2.44	2.56	0.12			Rainbow Gardens
660.00	2.56	3.29	0.73			Rainbow Gardens
660.00	3.29	5.35	2.06			Rainbow Gardens
660.00	5.35	5.86	0.51			Rainbow Gardens
660.00	7.12	7.59			0.46	Rainbow Gardens
720.00	0.62	1.14	0.53			Mahlon B Brown Junior High School
740.00	0.00	0.22	0.22			Railroad Pass
740.00	1.24	3.26	2.02			Railroad Pass
790.00	1.08	2.53	1.45			Railroad Pass
790.00	2.53	5.35			2.83	Railroad Pass
790.00	5.35	5.62			0.27	Railroad Pass
790.00	9.89	11.73		1.84		Railroad Pass
Region IV, Alternative B						
Project will cross through (X) miles of:			VRI Class II	VRI Class III	VRI Class IV	
			1.77	5.93	0.00	
Segment	From Milepost	To Milepost	VRI Class II	VRI Class III	VRI Class IV	Geographic Name
620.00	0.00	2.26		2.26		Gypsum Cave Mine
620.00	2.26	2.43		0.18		Gypsum Cave Mine
620.00	2.43	2.51		0.07		Gypsum Cave Mine
620.00	2.51	3.21		0.70		Gypsum Cave Mine

Table I-5 Visual Resource Inventory Classes Affected by the Project

Region IV, Alternative B (Continued)						
Segment	**From Milepost**	**To Milepost**	**VRI Class II**	**VRI Class III**	**VRI Class IV**	**Geographic Name**
620.00	3.21	3.35		0.14		Gypsum Cave Mine
620.00	3.35	3.46		0.11		Gypsum Cave Mine
620.00	3.46	5.54		2.09		Gypsum Cave Mine
620.00	5.68	5.91		0.23		Gypsum Cave Mine
640.00	0.00	0.15		0.15		Gypsum Cave Mine
640.00	1.80	2.07	0.27			Gypsum Cave Mine
640.00	2.70	4.18	1.48			Gypsum Cave Mine
670.00	0.00	0.02	0.02			Lava Butte Wash
Region IV, Alternative C						
Project will cross through (X) miles of:			**VRI Class II**	**VRI Class III**	**VRI Class IV**	
			1.77	**5.93**	**0.00**	
Segment	**From Milepost**	**To Milepost**	**VRI Class II**	**VRI Class III**	**VRI Class IV**	**Geographic Name**
620.00	0.00	2.26		2.26		Gypsum Cave Mine
620.00	2.26	2.43		0.18		Gypsum Cave Mine
620.00	2.43	2.51		0.07		Gypsum Cave Mine
620.00	2.51	3.21		0.70		Gypsum Cave Mine
620.00	3.21	3.35		0.14		Gypsum Cave Mine
620.00	3.35	3.46		0.11		Gypsum Cave Mine
620.00	3.46	5.54		2.09		Gypsum Cave Mine
620.00	5.68	5.91		0.23		Gypsum Cave Mine
640.00	0.00	0.15		0.15		Gypsum Cave Mine
640.00	1.80	2.07	0.27			Gypsum Cave Mine
640.00	2.70	4.18	1.48			Gypsum Cave Mine
670.00	0.00	0.02	0.02			Lava Butte Wash
Region IV, Marketplace Alternative Variation						
Project will cross through (X) miles of:			**VRI Class II**	**VRI Class III**	**VRI Class IV**	
			0.00	**0.77**	**1.80**	
Segment	**From Milepost**	**To Milepost**	**VRI Class II**	**VRI Class III**	**VRI Class IV**	**Geographic Name**
810.00	1.39	1.83			0.45	Blue Quartz Mine
810.00	1.98	2.96			0.98	Blue Quartz Mine
810.00	3.14	3.52			0.38	Blue Quartz Mine
810.00	4.08	4.68		0.61		Blue Quartz Mine
810.00	7.29	7.46		0.16		Blue Quartz Mine
Region IV, Sunrise Mountain Alternative Connector						
Project will cross through (X) miles of:			**VRI Class II**	**VRI Class III**	**VRI Class IV**	
			2.57	**0.00**	**0.00**	
Segment	**From Milepost**	**To Milepost**	**VRI Class II**	**VRI Class III**	**VRI Class IV**	**Geographic Name**
650.00	0.00	2.57	2.57			Lava Butte
Region IV, Three Kids Mine Alternative Connector						
Project will cross through (X) miles of:			**VRI Class II**	**VRI Class III**	**VRI Class IV**	
			0.61	**0.00**	**0.00**	
Segment	**From Milepost**	**To Milepost**	**VRI Class II**	**VRI Class III**	**VRI Class IV**	**Geographic Name**
690.00	2.39	3.00	0.61			Las Vegas Mining District
Region IV, River Mountain Alternative Connector						
Project will cross through (X) miles of:			**VRI Class II**	**VRI Class III**	**VRI Class IV**	
			2.02	**0.00**	**0.00**	
Segment	**From Milepost**	**To Milepost**	**VRI Class II**	**VRI Class III**	**VRI Class IV**	**Geographic Name**
730.00	0.00	0.31	0.31			River Mountains
730.00	0.83	2.55	1.71			River Mountains

Table I-6 BLM Visual Resource Management Classes, USFS Scenic Integrity Objectives, and USFS Visual Quality Objectives Affected by the Project

Region I, Alternative A						
Project will cross through (X) miles of:			VRM Class II	VRM Class III	VRM Class IV	
			0.00	71.98	42.60	
Segment	From Milepost	To Milepost	VRM Class II	VRM Class III	VRM Class IV	Geographic Name
30	2.48	3.47			1	Rawlins Peaking Dam
30	4.46	5.46			1	Rawlins Peaking Dam
30	6.46	7.50			1	Rawlins Peaking Dam
30	8.15	9.23			1	Rawlins Peaking Dam
30	10.04	10.31			0	Rawlins Peaking Dam
30	11.23	12.33			1	Rawlins Peaking Dam
30	12.78	13.39			1	Rawlins Peaking Dam
30	14.46	15.52			1	Rawlins Peaking Dam
30	16.51	17.17			1	Rawlins Peaking Dam
30	17.27	18.27			1	Rawlins Peaking Dam
30	19.27	20.26			1	Rawlins Peaking Dam
30	21.27	22.29			1	Rawlins Peaking Dam
30	23.33	23.50			0	Rawlins Peaking Dam
30	24.35	25.48			1	Rawlins Peaking Dam
30	25.92	26.80			1	Rawlins Peaking Dam
30	27.89	28.88			1	Rawlins Peaking Dam
30	29.16	29.83			1	Rawlins Peaking Dam
30	30.82	31.82			1	Rawlins Peaking Dam
40	0.43	1.49			1	Dry Lake
40	2.30	2.56			0	Dry Lake
40	3.56	4.58			1	Dry Lake
40	5.56	6.65			1	Dry Lake
40	6.92	7.67			1	Dry Lake
40	8.69	9.68			1	Dry Lake
100	3.41	5.45		2		Winter Valley
100	5.45	6.27		1		Winter Valley
100	6.84	7.51		1		Winter Valley
100	7.85	8.12		0		Winter Valley
100	8.19	8.86		1		Winter Valley
100	9.15	9.90		1		Winter Valley
100	10.35	12.12		2		Winter Valley
100	12.72	19.13		6		Winter Valley
110	0.24	1.25			1	Eightmile Lake
110	2.24	3.31		1		Eightmile Lake
110	3.64	4.13		0		Eightmile Lake
110	4.13	4.14		0	0	Eightmile Lake
110	4.14	4.40			0	Eightmile Lake
110	5.49	6.04			1	Eightmile Lake
110	6.61	7.73			1	Eightmile Lake
110	8.33	8.81			0	Eightmile Lake
110	9.81	10.83			1	Eightmile Lake
110	11.84	12.85			1	Eightmile Lake
110	13.84	14.85			1	Eightmile Lake
110.05	1.38	3.10			2	North Barrel Springs Draw
120	0.01	10.76			11	West Flat Top Mountain
120	10.76	22.93		12		West Flat Top Mountain
180	0.00	2.11		2		Rock Ridge Reservoir
180.05	0.00	2.80		3		Hunter Reservoir
180.05	2.80	13.12		10		Hunter Reservoir
180.05	13.12	13.72			1	Hunter Reservoir
180.2	0.00	2.25			2	Sevenmile Ridge
180.2	2.25	28.63		26		Sevenmile Ridge
180.2	29.13	32.21		3		Sevenmile Ridge
180.2	34.12	34.26		0		Sevenmile Ridge
Region I, Alternative B						
Project will cross through (X) miles of:			VRM Class II	VRM Class III	VRM Class IV	
			0.00	88.34	25.16	
Segment	From Milepost	To Milepost	VRM Class II	VRM Class III	VRM Class IV	Geographic Name
30	2.48	3.47			1	Rawlins Peaking Dam
30	4.46	5.46			1	Rawlins Peaking Dam
30	6.46	7.50			1	Rawlins Peaking Dam
30	8.15	9.23			1	Rawlins Peaking Dam
30	10.04	10.31			0	Rawlins Peaking Dam
30	11.23	12.33			1	Rawlins Peaking Dam
30	12.78	13.39			1	Rawlins Peaking Dam
30	14.46	15.52			1	Rawlins Peaking Dam
30	16.51	17.17			1	Rawlins Peaking Dam
30	17.27	18.27			1	Rawlins Peaking Dam
30	19.27	20.26			1	Rawlins Peaking Dam
30	21.27	22.29			1	Rawlins Peaking Dam

Table I-6 BLM Visual Resource Management Classes, USFS Scenic Integrity Objectives, and USFS Visual Quality Objectives Affected by the Project

Region I, Alternative B (Continued)						
Segment	**From Milepost**	**To Milepost**	**VRM Class II**	**VRM Class III**	**VRM Class IV**	**Geographic Name**
30	23.33	23.50			0	Rawlins Peaking Dam
30	24.35	25.48			1	Rawlins Peaking Dam
30	25.92	26.80			1	Rawlins Peaking Dam
30	27.89	28.88			1	Rawlins Peaking Dam
30	29.16	29.83			1	Rawlins Peaking Dam
30	30.82	31.82			1	Rawlins Peaking Dam
40	0.43	1.49			1	Dry Lake
40	2.30	2.56			0	Dry Lake
40	3.56	4.58			1	Dry Lake
40	5.56	6.65			1	Dry Lake
40	6.92	7.67			1	Dry Lake
40	8.69	9.68			1	Dry Lake
50	0.70	1.13			0	Dry Lake
50	1.13	1.69		1		Dry Lake
50	4.67	4.83		0		Dry Lake
60	0.96	1.97		1		Red Lakes
60	2.14	2.38		0		Red Lakes
60	2.97	3.97		1		Red Lakes
60	4.97	6.00		1		Red Lakes
60	7.01	8.04		1		Red Lakes
60	8.59	9.05		0		Red Lakes
60	10.13	11.27		1		Red Lakes
60	11.27	12.42		1		Red Lakes
60	13.32	13.54		0		Red Lakes
60	14.55	16.71		2		Red Lakes
60	16.87	19.22		2		Red Lakes
60	19.22	19.22		0	0	Red Lakes
60	19.22	19.31			0	Red Lakes
70	0.00	0.58			1	Reader Cabin Draw
70	0.58	0.62		0	0	Reader Cabin Draw
70	0.62	1.01		0		Reader Cabin Draw
70	1.01	1.05		0	0	Reader Cabin Draw
70	1.05	1.74			1	Reader Cabin Draw
70	1.74	1.80		0	0	Reader Cabin Draw
70	1.80	3.40			2	Reader Cabin Draw
70	3.40	3.40		0	0	Reader Cabin Draw
70	3.40	22.22		19		Reader Cabin Draw
100	3.41	5.45		2		Winter Valley
100	5.45	6.27		1		Winter Valley
100	6.84	7.51		1		Winter Valley
100	7.85	8.12		0		Winter Valley
100	8.19	8.86		1		Winter Valley
100	9.15	9.90		1		Winter Valley
100	10.35	12.12		2		Winter Valley
100	12.72	19.13		6		Winter Valley
180	0.00	2.11		2		Rock Ridge Reservoir
180.05	0.00	2.80		3		Hunter Reservoir
180.05	2.80	13.12		10		Hunter Reservoir
180.05	13.12	13.72			1	Hunter Reservoir
186	0.00	0.21			0	Reservoir Spring
186	0.46	0.79		0		Reservoir Spring
186	1.21	2.75		2		Reservoir Spring
186	3.73	13.39		10		Reservoir Spring
186	14.54	14.95		0		Reservoir Spring
186	15.20	20.08		5		Reservoir Spring
186	21.12	23.44		2		Reservoir Spring
186	23.70	23.96		0		Reservoir Spring
186	24.22	25.22		1		Reservoir Spring
186	25.47	25.70		0		Reservoir Spring
186	26.47	29.94		3		Reservoir Spring
186	30.45	33.68		3		Reservoir Spring
190.05	0.00	0.52		1		Cross Mountain
Region I, Alternative C						
Project will cross through (X) miles of:			**VRM Class II**	**VRM Class III**	**VRM Class IV**	
			0.00	**37.61**	**44.78**	
Segment	**From Milepost**	**To Milepost**	**VRM Class II**	**VRM Class III**	**VRM Class IV**	**Geographic Name**
30	2.48	3.47			1	Rawlins Peaking Dam
30	4.46	5.46			1	Rawlins Peaking Dam
30	6.46	7.50			1	Rawlins Peaking Dam
30	8.15	9.23			1	Rawlins Peaking Dam
30	10.04	10.31			0	Rawlins Peaking Dam
30	11.23	12.33			1	Rawlins Peaking Dam

Table I-6 BLM Visual Resource Management Classes, USFS Scenic Integrity Objectives, and USFS Visual Quality Objectives Affected by the Project

Region I, Alternative C (Continued)						
Segment	**From Milepost**	**To Milepost**	**VRM Class II**	**VRM Class III**	**VRM Class IV**	**Geographic Name**
30	12.78	13.39			1	Rawlins Peaking Dam
30	14.46	15.52			1	Rawlins Peaking Dam
30	16.51	17.17			1	Rawlins Peaking Dam
30	17.27	18.27			1	Rawlins Peaking Dam
30	19.27	20.26			1	Rawlins Peaking Dam
30	21.27	22.29			1	Rawlins Peaking Dam
30	23.33	23.50			0	Rawlins Peaking Dam
30	24.35	25.48			1	Rawlins Peaking Dam
30	25.92	26.80			1	Rawlins Peaking Dam
30	27.89	28.88			1	Rawlins Peaking Dam
30	29.16	29.83			1	Rawlins Peaking Dam
30	30.82	31.82			1	Rawlins Peaking Dam
100	3.41	5.45		2		Winter Valley
100	5.45	6.27		1		Winter Valley
100	6.84	7.51		1		Winter Valley
100	7.85	8.12		0		Winter Valley
100	8.19	8.86		1		Winter Valley
100	9.15	9.90		1		Winter Valley
100	10.35	12.12		2		Winter Valley
100	12.72	19.13		6		Winter Valley
130	0.75	1.77			1	Cherokee Mine Number 2
130	2.83	3.84			1	Cherokee Mine Number 2
130	4.89	5.96			1	Cherokee Mine Number 2
130	6.11	6.89			1	Cherokee Mine Number 2
130	6.99	8.01			1	Cherokee Mine Number 2
130	9.02	10.03			1	Cherokee Mine Number 2
130	11.05	11.07			0	Cherokee Mine Number 2
130	12.04	12.15			0	Cherokee Mine Number 2
130	12.99	13.11			0	Cherokee Mine Number 2
130	14.12	14.67			1	Cherokee Mine Number 2
130	15.15	16.16			1	Cherokee Mine Number 2
130	16.78	17.19			0	Cherokee Mine Number 2
130	17.69	22.00			4	Cherokee Mine Number 2
140	0.00	2.94			3	Pines Draw
140	3.57	9.66			6	Pines Draw
140	10.29	12.47			2	Pines Draw
140	12.73	14.54			2	Pines Draw
140	14.57	15.40			1	Pines Draw
140	15.61	15.97			0	Pines Draw
140	16.11	16.26			0	Pines Draw
140.05	0.12	0.17			0	White Rock Draw
140.05	0.49	0.79			0	White Rock Draw
190	0.05	1.54			1	Mount Evans Mine
190	2.28	2.49			0	Mount Evans Mine
190	3.74	3.78			0	Mount Evans Mine
190	8.17	8.26		0		Mount Evans Mine
190	8.26	8.26		0		Mount Evans Mine
190	8.27	11.33		3		Mount Evans Mine
190	18.16	21.22		3		Mount Evans Mine
190	22.25	23.24		1		Mount Evans Mine
190	23.27	24.29		1		Mount Evans Mine
190	25.97	26.47		1		Mount Evans Mine
190	40.77	41.02			0	Mount Evans Mine
190	64.11	64.36		0		Mount Evans Mine
190	65.85	66.60		1		Mount Evans Mine
190	71.09	76.91		6		Mount Evans Mine
190	77.42	78.70		1		Mount Evans Mine
190	79.46	79.71		0		Mount Evans Mine
190	81.96	82.21		0		Mount Evans Mine
190	82.96	83.22		0		Mount Evans Mine
190	84.01	84.75		1		Mount Evans Mine
190	86.79	90.29		3		Mount Evans Mine
190	91.05	92.94		2		Mount Evans Mine
190.05	0.00	0.52		1		Cross Mountain
Region I, Alternative D						
Project will cross through (X) miles of:			**VRM Class II**	**VRM Class III**	**VRM Class IV**	
			0.00	**84.67**	**43.74**	
Segment	**From Milepost**	**To Milepost**	**VRM Class II**	**VRM Class III**	**VRM Class IV**	**Geographic Name**
30	2.48	3.47			1	Rawlins Peaking Dam
30	4.46	5.46			1	Rawlins Peaking Dam
30	6.46	7.50			1	Rawlins Peaking Dam
30	8.15	9.23			1	Rawlins Peaking Dam

Table I-6 BLM Visual Resource Management Classes, USFS Scenic Integrity Objectives, and USFS Visual Quality Objectives Affected by the Project

Region I, Alternative D (Continued)						
Segment	**From Milepost**	**To Milepost**	**VRM Class II**	**VRM Class III**	**VRM Class IV**	**Geographic Name**
30	10.04	10.31			0	Rawlins Peaking Dam
30	11.23	12.33			1	Rawlins Peaking Dam
30	12.78	13.39			1	Rawlins Peaking Dam
30	14.46	15.52			1	Rawlins Peaking Dam
30	16.51	17.17			1	Rawlins Peaking Dam
30	17.27	18.27			1	Rawlins Peaking Dam
30	19.27	20.26			1	Rawlins Peaking Dam
30	21.27	22.29			1	Rawlins Peaking Dam
30	23.33	23.50			0	Rawlins Peaking Dam
30	24.35	25.48			1	Rawlins Peaking Dam
30	25.92	26.80			1	Rawlins Peaking Dam
30	27.89	28.88			1	Rawlins Peaking Dam
30	29.16	29.83			1	Rawlins Peaking Dam
30	30.82	31.82			1	Rawlins Peaking Dam
40	0.43	1.49			1	Dry Lake
40	2.30	2.56			0	Dry Lake
40	3.56	4.58			1	Dry Lake
40	5.56	6.65			1	Dry Lake
40	6.92	7.67			1	Dry Lake
40	8.69	9.68			1	Dry Lake
100	3.41	5.45		2		Winter Valley
100	5.45	6.27		1		Winter Valley
100	6.84	7.51		1		Winter Valley
100	7.85	8.12		0		Winter Valley
100	8.19	8.86		1		Winter Valley
100	9.15	9.90		1		Winter Valley
100	10.35	12.12		2		Winter Valley
100	12.72	19.13		6		Winter Valley
110	0.24	1.25			1	Eightmile Lake
110	2.24	3.31		1		Eightmile Lake
110	3.64	4.13		0		Eightmile Lake
110	4.13	4.14		0	0	Eightmile Lake
110	4.14	4.40			0	Eightmile Lake
110	5.49	6.04			1	Eightmile Lake
110	6.61	7.73			1	Eightmile Lake
110	8.33	8.81			0	Eightmile Lake
110	9.81	10.83			1	Eightmile Lake
110	11.84	12.85			1	Eightmile Lake
110	13.84	14.85			1	Eightmile Lake
115	0.88	1.91			1	Duck Lake
115	2.70	7.08			4	Duck Lake
115.05	0.00	10.25			10	North Fork Cottonwood Creek
115.05	10.25	15.16		5		North Fork Cottonwood Creek
115.05	15.57	17.71		2		North Fork Cottonwood Creek
115.07	0.10	18.35		18		Clay Flat Reservoir
115.1	0.00	3.42		3		Cherokee Draw
180.05	0.00	2.80		3		Hunter Reservoir
180.05	2.80	13.12		10		Hunter Reservoir
180.05	13.12	13.72			1	Hunter Reservoir
186	0.00	0.21			0	Reservoir Spring
186	0.46	0.79		0		Reservoir Spring
186	1.21	2.75		2		Reservoir Spring
186	3.73	13.39		10		Reservoir Spring
186	14.54	14.95		0		Reservoir Spring
186	15.20	20.08		5		Reservoir Spring
186	21.12	23.44		2		Reservoir Spring
186	23.70	23.96		0		Reservoir Spring
186	24.22	25.22		1		Reservoir Spring
186	25.47	25.70		0		Reservoir Spring
186	26.47	29.94		3		Reservoir Spring
186	30.45	33.68		3		Reservoir Spring
190.05	0.00	0.52		1		Cross Mountain
Region I, Tuttle Micro-siting Option 1						
Project will cross through (X) miles of:			**VRM Class II**	**VRM Class III**	**VRM Class IV**	
			0.00	**82.82**	**0.41**	
Segment	**From Milepost**	**To Milepost**	**VRM Class II**	**VRM Class III**	**VRM Class IV**	**Geographic Name**
101.1	0.00	0.21			0	Reservoir Spring
101.1	0.46	0.79		0		Reservoir Spring
101.1	1.21	2.75		2		Reservoir Spring
101.1	3.73	13.39		10		Reservoir Spring
101.1	14.54	14.95		0		Reservoir Spring
101.1	15.20	20.08		5		Reservoir Spring

Table I-6 BLM Visual Resource Management Classes, USFS Scenic Integrity Objectives, and USFS Visual Quality Objectives Affected by the Project

Region I, Tuttle Micro-siting Option 1 (Continued)						
Segment	**From Milepost**	**To Milepost**	**VRM Class II**	**VRM Class III**	**VRM Class IV**	**Geographic Name**
101.1	21.12	23.44		2		Reservoir Spring
101.1	23.70	23.96		0		Reservoir Spring
101.1	24.22	25.22		1		Reservoir Spring
101.1	25.47	25.70		0		Reservoir Spring
101.1	26.47	29.94		3		Reservoir Spring
101.1	30.45	33.84		3		Reservoir Spring
101.1	38.27	39.74		1		Reservoir Spring
101.1	39.74	41.69		2		Reservoir Spring
101.1	41.96	43.13		1		Reservoir Spring
101.1	43.78	44.50		1		Reservoir Spring
101.1	44.51	46.66		2		Reservoir Spring
101.1	46.93	53.49		7		Reservoir Spring
100	3.41	5.45		2		Winter Valley
100	5.45	6.27		1		Winter Valley
100	6.84	7.51		1		Winter Valley
100	7.85	8.12		0		Winter Valley
100	8.19	8.86		1		Winter Valley
100	9.15	9.90		1		Winter Valley
100	10.35	12.12		2		Winter Valley
100	12.72	19.13		6		Winter Valley
186	0.00	0.21			0	Reservoir Spring
186	0.46	0.79		0		Reservoir Spring
186	1.21	2.75		2		Reservoir Spring
186	3.73	13.39		10		Reservoir Spring
186	14.54	14.95		0		Reservoir Spring
186	15.20	20.08		5		Reservoir Spring
186	21.12	23.44		2		Reservoir Spring
186	23.70	23.96		0		Reservoir Spring
186	24.22	25.22		1		Reservoir Spring
186	25.47	25.70		0		Reservoir Spring
186	26.47	29.94		3		Reservoir Spring
186	30.45	33.68		3		Reservoir Spring
190.05	0.00	0.52		1		Cross Mountain
Region I, Tuttle Micro-siting Option 2						
Project will cross through (X) miles of:			**VRM Class II**	**VRM Class III**	**VRM Class IV**	
			0.00	**80.20**	**0.41**	
Segment	**From Milepost**	**To Milepost**	**VRM Class II**	**VRM Class III**	**VRM Class IV**	**Geographic Name**
101.2	0.00	0.21			0	Reservoir Spring
101.2	0.46	0.79		0		Reservoir Spring
101.2	1.21	2.75		2		Reservoir Spring
101.2	3.73	13.39		10		Reservoir Spring
101.2	14.54	14.95		0		Reservoir Spring
101.2	15.20	20.08		5		Reservoir Spring
101.2	21.12	23.44		2		Reservoir Spring
101.2	23.70	23.96		0		Reservoir Spring
101.2	24.22	25.22		1		Reservoir Spring
101.2	25.47	25.70		0		Reservoir Spring
101.2	26.47	29.94		3		Reservoir Spring
101.2	30.45	31.94		1		Reservoir Spring
101.2	38.37	39.13		1		Reservoir Spring
101.2	39.13	41.08		2		Reservoir Spring
101.2	41.34	42.52		1		Reservoir Spring
101.2	43.16	43.89		1		Reservoir Spring
101.2	43.90	46.05		2		Reservoir Spring
101.2	46.32	52.88		7		Reservoir Spring
100	3.41	5.45		2		Winter Valley
100	5.45	6.27		1		Winter Valley
100	6.84	7.51		1		Winter Valley
100	7.85	8.12		0		Winter Valley
100	8.19	8.86		1		Winter Valley
100	9.15	9.90		1		Winter Valley
100	10.35	12.12		2		Winter Valley
100	12.72	19.13		6		Winter Valley
186	0.00	0.21			0	Reservoir Spring
186	0.46	0.79		0		Reservoir Spring
186	1.21	2.75		2		Reservoir Spring
186	3.73	13.39		10		Reservoir Spring
186	14.54	14.95		0		Reservoir Spring
186	15.20	20.08		5		Reservoir Spring
186	21.12	23.44		2		Reservoir Spring
186	23.70	23.96		0		Reservoir Spring
186	24.22	25.22		1		Reservoir Spring

Table I-6 BLM Visual Resource Management Classes, USFS Scenic Integrity Objectives, and USFS Visual Quality Objectives Affected by the Project

Region I, Tuttle Micro-siting Option 2 (Continued)						
Segment	**From Milepost**	**To Milepost**	**VRM Class II**	**VRM Class III**	**VRM Class IV**	**Geographic Name**
186	25.47	25.70		0		Reservoir Spring
186	26.47	29.94		3		Reservoir Spring
186	30.45	33.68		3		Reservoir Spring
190.05	0.00	0.52		1		Cross Mountain
Region I, Tuttle Micro-siting Option 3						
Project will cross through (X) miles of:			**VRM Class II**	**VRM Class III**	**VRM Class IV**	
			0.00	**80.20**	**0.41**	
Segment	**From Milepost**	**To Milepost**	**VRM Class II**	**VRM Class III**	**VRM Class IV**	**Geographic Name**
101.3	0.00	0.21			0	Reservoir Spring
101.3	0.46	0.79		0		Reservoir Spring
101.3	1.21	2.75		2		Reservoir Spring
101.3	3.73	13.39		10		Reservoir Spring
101.3	14.54	14.95		0		Reservoir Spring
101.3	15.20	20.08		5		Reservoir Spring
101.3	21.12	23.44		2		Reservoir Spring
101.3	23.70	23.96		0		Reservoir Spring
101.3	24.22	25.22		1		Reservoir Spring
101.3	25.47	25.70		0		Reservoir Spring
101.3	26.47	29.94		3		Reservoir Spring
101.3	30.45	31.94		1		Reservoir Spring
101.3	38.37	39.13		1		Reservoir Spring
101.3	39.13	41.08		2		Reservoir Spring
101.3	41.34	42.52		1		Reservoir Spring
101.3	43.16	43.88		1		Reservoir Spring
101.3	43.90	46.05		2		Reservoir Spring
101.3	46.32	52.88		7		Reservoir Spring
100	3.41	5.45		2		Winter Valley
100	5.45	6.27		1		Winter Valley
100	6.84	7.51		1		Winter Valley
100	7.85	8.12		0		Winter Valley
100	8.19	8.86		1		Winter Valley
100	9.15	9.90		1		Winter Valley
100	10.35	12.12		2		Winter Valley
100	12.72	19.13		6		Winter Valley
186	0.00	0.21			0	Reservoir Spring
186	0.46	0.79		0		Reservoir Spring
186	1.21	2.75		2		Reservoir Spring
186	3.73	13.39		10		Reservoir Spring
186	14.54	14.95		0		Reservoir Spring
186	15.20	20.08		5		Reservoir Spring
186	21.12	23.44		2		Reservoir Spring
186	23.70	23.96		0		Reservoir Spring
186	24.22	25.22		1		Reservoir Spring
186	25.47	25.70		0		Reservoir Spring
186	26.47	29.94		3		Reservoir Spring
186	30.45	33.68		3		Reservoir Spring
190.05	0.00	0.52		1		Cross Mountain
Region I, Mexican Flats Alternative Connector						
Project will cross through (X) miles of:			**VRM Class II**	**VRM Class III**	**VRM Class IV**	
			0.00	**0.00**	**9.39**	
Segment	**From Milepost**	**To Milepost**	**VRM Class II**	**VRM Class III**	**VRM Class IV**	**Geographic Name**
150	0.00	3.27			3	Windmill Draw
150.05	0.00	0.26			0	Pool Ranch
150.05	0.26	2.03			2	Pool Ranch
160	0.30	4.39			4	Coal Gulch
Region I, Baggs Alternative Connector						
Project will cross through (X) miles of:			**VRM Class II**	**VRM Class III**	**VRM Class IV**	
			0.00	**17.76**	**0.12**	
Segment	**From Milepost**	**To Milepost**	**VRM Class II**	**VRM Class III**	**VRM Class IV**	**Geographic Name**
170	0.27	0.39			0	Fivemile Point
170	0.39	0.59		0		Fivemile Point
170	1.38	3.02		2		Fivemile Point
170.05	0.00	0.32		0		Alpha Claim Group Mine
170.05	1.11	5.07		4		Alpha Claim Group Mine
170.05	7.53	11.26		4		Alpha Claim Group Mine
170.05	11.40	17.33		6		Alpha Claim Group Mine
170.1	0.00	1.98		2		Rock Ridge Reservoir

Table I-6 BLM Visual Resource Management Classes, USFS Scenic Integrity Objectives, and USFS Visual Quality Objectives Affected by the Project

Region II, Alternative A						
Project will cross through (X) miles of:			VRM Class II	VRM Class III	VRM Class IV	
			0.00	48.21	50.80	
Segment	From Milepost	To Milepost	VRM Class II	VRM Class III	VRM Class IV	Geographic Name
210	0.00	1.98		2		Skull Creek
210	2.99	8.25		5		Skull Creek
210	9.28	13.33		4		Skull Creek
210	13.84	14.35		1		Skull Creek
210	15.36	20.68		5		Skull Creek
210	21.36	21.86		1		Skull Creek
210	23.85	25.61		2		Skull Creek
211	0.00	0.01		0		Deadmans Grave
211	0.01	2.73		3		Deadmans Grave
211	2.73	7.64		5		Deadmans Grave
211	7.64	8.29			1	Deadmans Grave
212	0.00	8.69			9	Walker Hollow Oil and Gas Field
212	8.69	11.71		3		Walker Hollow Oil and Gas Field
212	11.71	12.95			1	Walker Hollow Oil and Gas Field
213	0.00	7.90			8	Horseshoe Bend Oil and Gas Field
213	8.01	9.54		2		Horseshoe Bend Oil and Gas Field
213	10.54	11.18		1		Horseshoe Bend Oil and Gas Field
213	11.74	11.88		0		Horseshoe Bend Oil and Gas Field
213	12.11	13.36		1		Horseshoe Bend Oil and Gas Field
320.05	0.00	0.88		1		Cobble Hollow
320.05	0.88	4.14			3	Cobble Hollow
320.2	0.37	0.84		0		Bradley Springs
320.2	1.40	1.63		0		Bradley Springs
320.2	3.16	3.66		0		Bradley Springs
320.2	3.66	4.37			1	Bradley Springs
340	9.99	10.03		0		Quaking Asp Canyon
340	15.20	15.96		1		Quaking Asp Canyon
340	15.96	16.76			1	Quaking Asp Canyon
340	17.96	19.37			1	Quaking Asp Canyon
360	1.61	4.42			3	Furner Pass
360	4.42	4.87		0		Furner Pass
360	4.87	11.15			6	Furner Pass
360	11.15	14.43		3		Furner Pass
360	14.43	14.43			0	Furner Pass
360	16.69	22.74		6		Furner Pass
360	22.74	24.70		2		Furner Pass
360	24.70	25.83			1	Furner Pass
430	0.00	2.96			3	Delta Well Number 1
430	3.97	8.98			5	Delta Well Number 1
430	9.98	15.12			5	Delta Well Number 1
430	15.44	18.23			3	Delta Well Number 1
Region II, Alternative B						
Project will cross through (X) miles of:			VRM Class II	VRM Class III	VRM Class IV	
			5.48	135.26	65.58	
Segment	From Milepost	To Milepost	VRM Class II	VRM Class III	VRM Class IV	Geographic Name
220.1	0.00	8.46		8		Wagon Canyon
220.1	8.71	17.85		9		Wagon Canyon
220.1	18.16	19.01		1		Wagon Canyon
220.1	19.01	32.41			13	Wagon Canyon
220.1	32.62	33.15			1	Wagon Canyon
220.1	33.49	34.52			1	Wagon Canyon
220.1	35.54	36.47			1	Wagon Canyon
220.1	38.13	45.02		7		Wagon Canyon
220.1	45.55	50.70		5		Wagon Canyon
220.1	50.70	51.07		0		Wagon Canyon
220.1	51.08	55.41	4			Wagon Canyon
220.1	57.85	58.25	0			Wagon Canyon
220.1	58.25	58.39			0	Wagon Canyon
220.1	59.82	59.90			0	Wagon Canyon
220.1	60.82	60.84			0	Wagon Canyon
220.1	60.84	60.87		0		Wagon Canyon
220.1	61.16	61.23		0		Wagon Canyon
220.1	61.48	62.83		1		Wagon Canyon
220.1	63.20	63.42		0		Wagon Canyon
220.1	63.67	63.99		0		Wagon Canyon
220.1	64.99	65.34		0		Wagon Canyon
220.1	67.09	67.25		0		Wagon Canyon
220.1	67.78	67.89		0		Wagon Canyon
220.1	70.16	73.36		3		Wagon Canyon

Table I-6 BLM Visual Resource Management Classes, USFS Scenic Integrity Objectives, and USFS Visual Quality Objectives Affected by the Project

Region II, Alternative B (Continued)						
Segment	**From Milepost**	**To Milepost**	**VRM Class II**	**VRM Class III**	**VRM Class IV**	**Geographic Name**
220.1	73.36	83.74			10	Wagon Canyon
220.1	84.01	84.14			0	Wagon Canyon
220.1	84.65	87.94			3	Wagon Canyon
220.1	87.94	95.04		7		Wagon Canyon
220.1	96.19	99.77		4		Wagon Canyon
220.1	100.11	101.25		1		Wagon Canyon
220.1	101.55	104.12		3		Wagon Canyon
220.1	104.35	112.75		8		Wagon Canyon
220.1	112.78	115.16		2		Wagon Canyon
220.1	115.32	115.74		0		Wagon Canyon
220.1	115.74	115.93	0			Wagon Canyon
220.1	115.93	115.96		0		Wagon Canyon
220.1	115.97	132.14		16		Wagon Canyon
220.1	132.91	138.64		6		Wagon Canyon
220.1	140.39	142.66		2		Wagon Canyon
220.1	143.67	148.65		5		Wagon Canyon
220.1	149.65	151.31		2		Wagon Canyon
220.1	151.31	153.23			2	Wagon Canyon
220.1	153.23	153.67		0		Wagon Canyon
220.1	154.71	155.32		1		Wagon Canyon
220.1	155.32	155.88	1			Wagon Canyon
220.1	156.24	157.74		1		Wagon Canyon
220.1	160.77	162.63		2		Wagon Canyon
220.1	163.24	164.82		2		Wagon Canyon
220.1	165.10	180.90		16		Wagon Canyon
222.05	0.00	3.74		4		Coon Spring
222.05	5.43	6.95		2		Coon Spring
222.05	7.88	8.41		1		Coon Spring
222.05	8.73	9.22		0		Coon Spring
222.05	9.28	13.08		4		Coon Spring
222.05	13.76	15.41		2		Coon Spring
222.05	15.41	17.56			2	Coon Spring
222.05	18.27	22.22			4	Coon Spring
222.05	23.22	25.22			2	Coon Spring
222.05	25.73	26.54			1	Coon Spring
222.05	26.54	27.74		1		Coon Spring
222.05	27.74	27.96			0	Coon Spring
222.05	27.96	28.09		0		Coon Spring
222.05	28.09	29.69			2	Coon Spring
222.05	29.96	30.99			1	Coon Spring
222.05	32.00	32.25			0	Coon Spring
222.05	32.52	32.54			0	Coon Spring
222.05	33.02	35.19			2	Coon Spring
222.05	35.19	35.19			0	Coon Spring
222.05	35.20	35.47			0	Coon Spring
222.05	36.42	36.57			0	Coon Spring
222.05	37.05	37.40			0	Coon Spring
222.05	38.04	41.02			3	Coon Spring
222.3	0.00	0.44			0	Coyote Spring
222.3	1.18	2.47		1		Coyote Spring
310	35.53	35.79		0		Pollys Peak
310	35.96	37.95		2		Pollys Peak
310	37.95	39.20		1		Pollys Peak
310	41.04	41.64		1		Pollys Peak
310	41.95	42.19		0		Pollys Peak
310	43.33	43.58		0		Pollys Peak
350	11.22	14.45			3	Broad Canyon
370	3.84	5.57			2	Little Sage Valley
370	6.46	9.88			3	Little Sage Valley
370	9.98	11.47			1	Little Sage Valley
370	12.50	12.91			0	Little Sage Valley
380	12.75	12.75			0	Town of Lynndyl
380	12.75	12.77		0		Town of Lynndyl
420	0.00	1.40		1		IPP Power Plant
420	1.40	5.00			4	IPP Power Plant
420	6.00	6.33			0	IPP Power Plant
440	7.52	7.76			0	IPP Power Plant
440	8.51	9.39			1	IPP Power Plant

Table I-6 BLM Visual Resource Management Classes, USFS Scenic Integrity Objectives, and USFS Visual Quality Objectives Affected by the Project

Region II, Alternative C						
Project will cross through (X) miles of:			VRM Class II	VRM Class III	VRM Class IV	
			5.48	158.55	55.20	
Segment	From Milepost	To Milepost	VRM Class II	VRM Class III	VRM Class IV	Geographic Name
220.1	0.00	8.46		8		Wagon Canyon
220.1	8.71	17.85		9		Wagon Canyon
220.1	18.16	19.01		1		Wagon Canyon
220.1	19.01	32.41			13	Wagon Canyon
220.1	32.62	33.15			1	Wagon Canyon
220.1	33.49	34.52			1	Wagon Canyon
220.1	35.54	36.47			1	Wagon Canyon
220.1	38.13	45.02		7		Wagon Canyon
220.1	45.55	50.70		5		Wagon Canyon
220.1	50.70	51.07		0		Wagon Canyon
220.1	51.08	55.41	4			Wagon Canyon
220.1	57.85	58.25	0			Wagon Canyon
220.1	58.25	58.39			0	Wagon Canyon
220.1	59.82	59.90			0	Wagon Canyon
220.1	60.82	60.84			0	Wagon Canyon
220.1	60.84	60.87		0		Wagon Canyon
220.1	61.16	61.23		0		Wagon Canyon
220.1	61.48	62.83		1		Wagon Canyon
220.1	63.20	63.42		0		Wagon Canyon
220.1	63.67	63.99		0		Wagon Canyon
220.1	64.99	65.34		0		Wagon Canyon
220.1	67.09	67.25		0		Wagon Canyon
220.1	67.78	67.89		0		Wagon Canyon
220.1	70.16	73.36		3		Wagon Canyon
220.1	73.36	83.74			10	Wagon Canyon
220.1	84.01	84.14			0	Wagon Canyon
220.1	84.65	87.94			3	Wagon Canyon
220.1	87.94	95.04		7		Wagon Canyon
220.1	96.19	99.77		4		Wagon Canyon
220.1	100.11	101.25		1		Wagon Canyon
220.1	101.55	104.12		3		Wagon Canyon
220.1	104.35	112.75		8		Wagon Canyon
220.1	112.78	115.16		2		Wagon Canyon
220.1	115.32	115.74		0		Wagon Canyon
220.1	115.74	115.93	0			Wagon Canyon
220.1	115.93	115.96		0		Wagon Canyon
220.1	115.97	132.14		16		Wagon Canyon
220.1	132.91	138.64		6		Wagon Canyon
220.1	140.39	142.66		2		Wagon Canyon
220.1	143.67	148.65		5		Wagon Canyon
220.1	149.65	151.31		2		Wagon Canyon
220.1	151.31	153.23			2	Wagon Canyon
220.1	153.23	153.67		0		Wagon Canyon
220.1	154.71	155.32		1		Wagon Canyon
220.1	155.32	155.88	1			Wagon Canyon
220.1	156.24	157.74		1		Wagon Canyon
220.1	160.77	162.63		2		Wagon Canyon
220.1	163.24	164.82		2		Wagon Canyon
220.1	165.10	180.90		16		Wagon Canyon
225.2	0.00	10.31		10		Chimney Rock Flat
225.2	23.58	26.73		3		Chimney Rock Flat
225.2	27.02	29.36		2		Chimney Rock Flat
225.2	30.54	35.78		5		Chimney Rock Flat
225.2	36.77	38.07		1		Chimney Rock Flat
330.1	0.00	0.98		1		South Wash
330.1	1.27	1.32		0		South Wash
330.1	1.83	2.91			1	South Wash
330.1	3.47	3.73		0		South Wash
330.1	4.02	7.93		4		South Wash
330.1	8.22	8.46		0		South Wash
330.1	8.99	10.45		1		South Wash
330.1	11.03	12.13		1		South Wash
330.1	12.56	14.59		2		South Wash
330.1	15.40	16.25		1		South Wash
330.1	17.76	17.79		0		South Wash
330.1	18.62	18.84		0		South Wash
330.1	18.84	18.91			0	South Wash
330.1	24.40	24.64		0		South Wash
330.1	25.14	25.44		0		South Wash
330.1	31.45	31.72		0		South Wash
330.1	32.29	37.85			6	South Wash

Table I-6 BLM Visual Resource Management Classes, USFS Scenic Integrity Objectives, and USFS Visual Quality Objectives Affected by the Project

Region II, Alternative C (Continued)						
Segment	**From Milepost**	**To Milepost**	**VRM Class II**	**VRM Class III**	**VRM Class IV**	**Geographic Name**
330.1	38.71	40.90			2	South Wash
330.1	67.57	68.62			1	South Wash
330.1	68.84	69.10			0	South Wash
330.1	69.92	70.39		0		South Wash
330.1	73.95	74.87		1		South Wash
330.1	75.38	75.85		0		South Wash
330.1	75.85	76.15			0	South Wash
330.1	77.65	78.53			1	South Wash
330.1	78.67	80.30			2	South Wash
330.1	81.18	81.77			1	South Wash
330.1	81.77	82.38			1	South Wash
330.1	93.64	94.97			1	South Wash
330.1	98.48	98.59		0		South Wash
330.1	98.91	98.94			0	South Wash
330.1	98.95	98.95			0	South Wash
330.1	98.95	99.25		0		South Wash
410	0.00	0.95		1		Harding
410	1.23	3.87		3		Harding
410	3.87	3.87			0	Harding
410	22.59	26.69			4	Harding
410	27.46	27.71			0	Harding
410	28.59	28.96		0		Harding
410	29.35	32.47		3		Harding
410	32.47	34.78			2	Harding
440	7.52	7.76			0	IPP Power Plant
440	8.51	9.39			1	IPP Power Plant
Region II, Alternative D						
Project will cross through (X) miles of:			**VRM Class II**	**VRM Class III**	**VRM Class IV**	
			1.57	**49.87**	**94.41**	
Segment	**From Milepost**	**To Milepost**	**VRM Class II**	**VRM Class III**	**VRM Class IV**	**Geographic Name**
210	0.00	1.98		2		Skull Creek
210	2.99	8.25		5		Skull Creek
210	9.28	13.33		4		Skull Creek
210	13.84	14.35		1		Skull Creek
210	15.36	20.68		5		Skull Creek
210	21.36	21.86		1		Skull Creek
210	23.85	25.61		2		Skull Creek
214	0.00	0.01		0		Deadmans Grave
214	0.01	0.44		0		Deadmans Grave
214	1.45	3.51		2		Deadmans Grave
214	3.51	4.51		1		Deadmans Grave
214	4.90	6.02		1		Deadmans Grave
214	6.55	6.68		0		Deadmans Grave
214	7.49	7.95		0		Deadmans Grave
214	8.75	9.35		1		Deadmans Grave
214	9.35	10.00			1	Deadmans Grave
215	0.00	8.15			8	Deadmans Grave
217.01	0.00	16.49			16	Island Gas Field
217.01	16.49	17.43		1		Island Gas Field
217.01	17.43	17.45			0	Island Gas Field
217.01	18.70	19.37			1	Island Gas Field
217.01	22.39	23.72			1	Island Gas Field
217.01	24.54	24.76			0	Island Gas Field
217.01	26.69	26.87			0	Island Gas Field
217.01	26.87	27.75		1		Island Gas Field
217.01	29.77	29.89			0	Island Gas Field
217.01	30.75	35.56			5	Island Gas Field
217.01	36.61	37.25			1	Island Gas Field
217.01	37.25	37.76	1			Island Gas Field
217.01	37.87	38.93	1			Island Gas Field
217.01	38.93	49.03			10	Island Gas Field
217.01	49.79	50.82			1	Island Gas Field
217.01	51.82	59.98			8	Island Gas Field
217.01	59.98	62.54		3		Island Gas Field
217.01	62.54	65.32			3	Island Gas Field
217.01	65.66	71.89			6	Island Gas Field
217.01	72.90	74.97			2	Island Gas Field
217.01	75.98	76.18			0	Island Gas Field
217.01	76.18	76.54		0		Island Gas Field
217.01	76.82	77.51		1		Island Gas Field
217.01	78.40	78.79		0		Island Gas Field
217.02	0.16	0.25		0		Lion Canyon

Table I-6 BLM Visual Resource Management Classes, USFS Scenic Integrity Objectives, and USFS Visual Quality Objectives Affected by the Project

Region II, Alternative D (Continued)						
Segment	**From Milepost**	**To Milepost**	**VRM Class II**	**VRM Class III**	**VRM Class IV**	**Geographic Name**
217.02	1.04	1.30		0		Lion Canyon
217.02	1.30	1.48		0		Lion Canyon
217.02	1.77	2.88		1		Lion Canyon
217.1	8.66	8.92			0	Dry Canyon
217.1	9.09	9.35			0	Dry Canyon
217.1	10.44	11.18		1		Dry Canyon
217.1	14.51	15.51		1		Dry Canyon
217.15	1.56	4.07		3		Magazine Canyon
320.2	0.37	0.84		0		Bradley Springs
320.2	1.40	1.63		0		Bradley Springs
320.2	3.16	3.66		0		Bradley Springs
320.2	3.66	4.37			1	Bradley Springs
350	11.22	14.45			3	Broad Canyon
360	1.61	4.42			3	Furner Pass
360	4.42	4.87		0		Furner Pass
360	4.87	11.15			6	Furner Pass
360	11.15	14.43		3		Furner Pass
360	14.43	14.43			0	Furner Pass
360	16.69	22.74		6		Furner Pass
360	22.74	24.70		2		Furner Pass
360	24.70	25.83			1	Furner Pass
430	0.00	2.96			3	Delta Well Number 1
430	3.97	8.98			5	Delta Well Number 1
430	9.98	15.12			5	Delta Well Number 1
430	15.44	18.23			3	Delta Well Number 1
Region II, Alternative E						
Project will cross through (X) miles of:			**VRM Class II**	**VRM Class III**	**VRM Class IV**	
			0.00	**43.69**	**56.26**	
Segment	**From Milepost**	**To Milepost**	**VRM Class II**	**VRM Class III**	**VRM Class IV**	**Geographic Name**
210	0.00	1.98		2		Skull Creek
210	2.99	8.25		5		Skull Creek
210	9.28	13.33		4		Skull Creek
210	13.84	14.35		1		Skull Creek
210	15.36	20.68		5		Skull Creek
210	21.36	21.86		1		Skull Creek
210	23.85	25.61		2		Skull Creek
213	0.00	7.90			8	Horseshoe Bend Oil and Gas Field
213	8.01	9.54		2		Horseshoe Bend Oil and Gas Field
213	10.54	11.18		1		Horseshoe Bend Oil and Gas Field
213	11.74	11.88		0		Horseshoe Bend Oil and Gas Field
213	12.11	13.36		1		Horseshoe Bend Oil and Gas Field
214	0.00	0.01		0		Deadmans Grave
214	0.01	0.44		0		Deadmans Grave
214	1.45	3.51		2		Deadmans Grave
214	3.51	4.51		1		Deadmans Grave
214	4.90	6.02		1		Deadmans Grave
214	6.55	6.68		0		Deadmans Grave
214	7.49	7.95		0		Deadmans Grave
214	8.75	9.35		1		Deadmans Grave
214	9.35	10.00			1	Deadmans Grave
215	0.00	8.15			8	Deadmans Grave
215.05	0.00	3.13			3	Siddoways Reservoir
215.05	3.13	3.77		1		Siddoways Reservoir
215.05	3.77	6.88			3	Siddoways Reservoir
217.051	3.61	3.83		0		Kyune Creek
217.051	5.08	5.33		0		Kyune Creek
320.05	0.00	0.88		1		Cobble Hollow
320.05	0.88	4.14			3	Cobble Hollow
320.2	0.37	0.84		0		Bradley Springs
320.2	1.40	1.63		0		Bradley Springs
320.2	3.16	3.66		0		Bradley Springs
320.2	3.66	4.37			1	Bradley Springs
325.2	3.98	3.98		0		Orson Bedground
350	11.22	14.45			3	Broad Canyon
360	1.61	4.42			3	Furner Pass
360	4.42	4.87		0		Furner Pass
360	4.87	11.15			6	Furner Pass
360	11.15	14.43		3		Furner Pass
360	14.43	14.43			0	Furner Pass
360	16.69	22.74		6		Furner Pass
360	22.74	24.70		2		Furner Pass
360	24.70	25.83			1	Furner Pass

Table I-6 BLM Visual Resource Management Classes, USFS Scenic Integrity Objectives, and USFS Visual Quality Objectives Affected by the Project

Region II, Alternative E (Continued)						
Segment	**From Milepost**	**To Milepost**	**VRM Class II**	**VRM Class III**	**VRM Class IV**	**Geographic Name**
430	0.00	2.96			3	Delta Well Number 1
430	3.97	8.98			5	Delta Well Number 1
430	9.98	15.12			5	Delta Well Number 1
430	15.44	18.23			3	Delta Well Number 1
Region II, Alternative F						
Project will cross through (X) miles of:			**VRM Class II**	**VRM Class III**	**VRM Class IV**	
			1.57	**39.17**	**83.36**	
Segment	**From Milepost**	**To Milepost**	**VRM Class II**	**VRM Class III**	**VRM Class IV**	**Geographic Name**
210	0.00	1.98		2		Skull Creek
210	2.99	8.25		5		Skull Creek
210	9.28	13.33		4		Skull Creek
210	13.84	14.35		1		Skull Creek
210	15.36	20.68		5		Skull Creek
210	21.36	21.86		1		Skull Creek
210	23.85	25.61		2		Skull Creek
214	0.00	0.01		0		Deadmans Grave
214	0.01	0.44		0		Deadmans Grave
214	1.45	3.51		2		Deadmans Grave
214	3.51	4.51		1		Deadmans Grave
214	4.90	6.02		1		Deadmans Grave
214	6.55	6.68		0		Deadmans Grave
214	7.49	7.95		0		Deadmans Grave
214	8.75	9.35		1		Deadmans Grave
214	9.35	10.00			1	Deadmans Grave
215	0.00	8.15			8	Deadmans Grave
217.01	0.00	16.49			16	Island Gas Field
217.01	16.49	17.43		1		Island Gas Field
217.01	17.43	17.45			0	Island Gas Field
217.01	18.70	19.37			1	Island Gas Field
217.01	22.39	23.72			1	Island Gas Field
217.01	24.54	24.76			0	Island Gas Field
217.01	26.69	26.87			0	Island Gas Field
217.01	26.87	27.75		1		Island Gas Field
217.01	29.77	29.89			0	Island Gas Field
217.01	30.75	35.56			5	Island Gas Field
217.01	36.61	37.25			1	Island Gas Field
217.01	37.25	37.76	1			Island Gas Field
217.01	37.87	38.93	1			Island Gas Field
217.01	38.93	49.03			10	Island Gas Field
217.01	49.79	50.82			1	Island Gas Field
217.01	51.82	59.98			8	Island Gas Field
217.01	59.98	62.54		3		Island Gas Field
217.01	62.54	65.32			3	Island Gas Field
217.01	65.66	71.89			6	Island Gas Field
217.01	72.90	74.97			2	Island Gas Field
217.01	75.98	76.18			0	Island Gas Field
217.01	76.18	76.54		0		Island Gas Field
217.01	76.82	77.51		1		Island Gas Field
217.01	78.40	78.79		0		Island Gas Field
218	0.23	0.40		0		Argyle Ridge
218	1.95	2.67		1		Argyle Ridge
218	4.97	5.24		0		Argyle Ridge
218	5.28	5.35		0		Argyle Ridge
218	5.66	6.28		1		Argyle Ridge
218	6.55	7.08		1		Argyle Ridge
218	7.29	7.82		1		Argyle Ridge
219.2	3.89	4.85		1		Reservation Ridge
219.2	5.10	6.40		1		Reservation Ridge
219.2	6.65	6.98		0		Reservation Ridge
219.2	9.84	10.55			1	Reservation Ridge
219.2	10.98	13.76			3	Reservation Ridge
320.2	0.37	0.84		0		Bradley Springs
320.2	1.40	1.63		0		Bradley Springs
320.2	3.16	3.66		0		Bradley Springs
320.2	3.66	4.37			1	Bradley Springs
350	11.22	14.45			3	Broad Canyon
370	3.84	5.57			2	Little Sage Valley
370	6.46	9.88			3	Little Sage Valley
370	9.98	11.47			1	Little Sage Valley
370	12.50	12.91			0	Little Sage Valley
380	12.75	12.75			0	Town of Lynndyl
380	12.75	12.77		0		Town of Lynndyl

Table I-6 BLM Visual Resource Management Classes, USFS Scenic Integrity Objectives, and USFS Visual Quality Objectives Affected by the Project

Segment	From Milepost	To Milepost	VRM Class II	VRM Class III	VRM Class IV	Geographic Name
Region II, Alternative F (Continued)						
420	0.00	1.40		1		IPP Power Plant
420	1.40	5.00			4	IPP Power Plant
420	6.00	6.33			0	IPP Power Plant
440	7.52	7.76			0	IPP Power Plant
440	8.51	9.39			1	IPP Power Plant
Region II, Emma Park Variation						
Project will cross through (X) miles of:			**VRM Class II**	**VRM Class III**	**VRM Class IV**	
			0.00	**10.10**	**3.49**	
Segment	**From Milepost**	**To Milepost**	**VRM Class II**	**VRM Class III**	**VRM Class IV**	**Geographic Name**
217.02	0.16	0.25		0		Lion Canyon
217.02	1.04	1.30		0		Lion Canyon
217.02	1.30	1.48		0		Lion Canyon
217.02	1.77	2.88		1		Lion Canyon
219.5	4.81	5.07		0		Logge Canyon
219.5	5.46	5.57		0		Logge Canyon
219.5	6.08	8.65		3		Logge Canyon
218	0.23	0.40		0		Argyle Ridge
218	1.95	2.67		1		Argyle Ridge
218	4.97	5.24		0		Argyle Ridge
218	5.28	5.35		0		Argyle Ridge
218	5.66	6.28		1		Argyle Ridge
218	6.55	7.08		1		Argyle Ridge
218	7.29	7.82		1		Argyle Ridge
219.2	3.89	4.85		1		Reservation Ridge
219.2	5.10	6.40		1		Reservation Ridge
219.2	6.65	6.98		0		Reservation Ridge
219.2	9.84	10.55			1	Reservation Ridge
219.2	10.98	13.76			3	Reservation Ridge
Region II, Castle Dale Alternative Connector						
Project will cross through (X) miles of:			**VRM Class II**	**VRM Class III**	**VRM Class IV**	
			0.00	**2.03**	**0.40**	
Segment	**From Milepost**	**To Milepost**	**VRM Class II**	**VRM Class III**	**VRM Class IV**	**Geographic Name**
270	0.00	0.43		0		Cottonwood Creek Huntington Canal
270	4.28	5.16		1		Cottonwood Creek Huntington Canal
270	5.23	5.96		1		Cottonwood Creek Huntington Canal
270	5.96	6.36			0	Cottonwood Creek Huntington Canal
Region II, Price Alternative Connector						
Project will cross through (X) miles of:			**VRM Class II**	**VRM Class III**	**VRM Class IV**	
			0.00	**4.05**	**0.45**	
Segment	**From Milepost**	**To Milepost**	**VRM Class II**	**VRM Class III**	**VRM Class IV**	**Geographic Name**
223	0.00	0.45			0	The Knoll
223	6.33	6.82		0		The Knoll
223	7.97	9.97		2		The Knoll
223	10.21	10.81		1		The Knoll
223	11.43	12.39		1		The Knoll
Region II, Lynndyl Alternative Connector						
Project will cross through (X) miles of:			**VRM Class II**	**VRM Class III**	**VRM Class IV**	
			0.00	**1.81**	**9.66**	
Segment	**From Milepost**	**To Milepost**	**VRM Class II**	**VRM Class III**	**VRM Class IV**	**Geographic Name**
400	0.00	0.05		0		Murrays Canyon
400	4.95	5.08			0	Murrays Canyon
400	9.03	9.10			0	Murrays Canyon
400	12.36	21.01			9	Murrays Canyon
390	0.00	1.76		2		Town of Lynndyl
390	1.76	2.57			1	Town of Lynndyl
Region III, Alternative A						
Project will cross through (X) miles of:			**VRM Class II**	**VRM Class III**	**VRM Class IV**	
			3.32	**72.86**	**131.95**	
Segment	**From Milepost**	**To Milepost**	**VRM Class II**	**VRM Class III**	**VRM Class IV**	**Geographic Name**
450	0.00	7.96			8	Smelter Knolls Reservoir
450	8.39	11.46			3	Smelter Knolls Reservoir
470	0.00	23.40			23	Johnson Pass
470	24.47	29.51			5	Johnson Pass
470	30.56	32.65			2	Johnson Pass
470	33.70	33.99			0	Johnson Pass
480	0.00	23.85			24	Moscow Reservoir
480	24.85	28.88			4	Moscow Reservoir
480	29.38	29.88			1	Moscow Reservoir

Table I-6 BLM Visual Resource Management Classes, USFS Scenic Integrity Objectives, and USFS Visual Quality Objectives Affected by the Project

Region III, Alternative A (Continued)						
Segment	**From Milepost**	**To Milepost**	**VRM Class II**	**VRM Class III**	**VRM Class IV**	**Geographic Name**
480	32.43	33.93			1	Moscow Reservoir
480	34.93	35.93			1	Moscow Reservoir
480	36.93	40.44			4	Moscow Reservoir
480	40.93	41.02			0	Moscow Reservoir
480	41.17	41.32			0	Moscow Reservoir
480	41.91	47.93			6	Moscow Reservoir
480	48.98	58.90			10	Moscow Reservoir
480	58.95	59.57			1	Moscow Reservoir
480	59.71	61.25			2	Moscow Reservoir
480	65.11	65.14			0	Moscow Reservoir
500	0.00	0.97			1	Blue Knoll
500	1.47	3.22			2	Blue Knoll
500	7.17	10.18			3	Blue Knoll
500	11.19	15.94			5	Blue Knoll
500	16.17	17.37			1	Blue Knoll
500.02	3.67	3.87			0	Sand Spring Canyon
500.02	12.31	12.57			0	Sand Spring Canyon
500.02	15.88	17.51			2	Sand Spring Canyon
500.05	0.00	0.50			1	Jefferson Hunt Monument
500.05	1.43	1.68			0	Jefferson Hunt Monument
500.05	1.85	3.65			2	Jefferson Hunt Monument
500.05	3.72	4.15			0	Jefferson Hunt Monument
500.05	4.83	5.00			0	Jefferson Hunt Monument
500.05	5.11	5.33			0	Jefferson Hunt Monument
502.05	2.40	13.81		11		Rods Spring
502.05	15.04	24.63		10		Rods Spring
502.05	25.53	28.93		3		Rods Spring
502.05	29.93	30.13		0		Rods Spring
502.05	30.91	42.94			12	Rods Spring
530	0.00	6.31			6	South Fork Toquop Wash
530	6.31	8.50	2			South Fork Toquop Wash
550	0.00	1.12	1			Jackman
550	1.12	1.12	0	0		Jackman
550	1.12	1.12	0	0		Jackman
550	1.12	12.71		12		Jackman
550	12.71	14.55			2	Jackman
550	14.55	20.23		6		Jackman
550	21.51	35.41		14		Jackman
560	0.00	11.24		11		Piute Point
600	0.00	5.86		6		Arrowhead Trail
Region III, Alternative B						
Project will cross through (X) miles of:			**VRM Class II**	**VRM Class III**	**VRM Class IV**	
			3.39	**63.99**	**144.24**	
Segment	**From Milepost**	**To Milepost**	**VRM Class II**	**VRM Class III**	**VRM Class IV**	**Geographic Name**
450	0.00	7.96			8	Smelter Knolls Reservoir
450	8.39	11.46			3	Smelter Knolls Reservoir
470	0.00	23.40			23	Johnson Pass
470	24.47	29.51			5	Johnson Pass
470	30.56	32.65			2	Johnson Pass
470	33.70	33.99			0	Johnson Pass
480	0.00	23.85			24	Moscow Reservoir
480	24.85	28.88			4	Moscow Reservoir
480	29.38	29.88			1	Moscow Reservoir
480	32.43	33.93			1	Moscow Reservoir
480	34.93	35.93			1	Moscow Reservoir
480	36.93	40.44			4	Moscow Reservoir
480	40.93	41.02			0	Moscow Reservoir
480	41.17	41.32			0	Moscow Reservoir
480	41.91	47.93			6	Moscow Reservoir
480	48.98	58.90			10	Moscow Reservoir
480	58.95	59.57			1	Moscow Reservoir
480	59.71	61.25			2	Moscow Reservoir
480	65.11	65.14			0	Moscow Reservoir
490	0.00	0.48			0	Lowe Well
490	1.27	2.02			1	Lowe Well
490	8.98	9.67			1	Lowe Well
490	10.51	11.24			1	Lowe Well
490	11.82	13.76			2	Lowe Well
490.05	0.00	0.69			1	Zane
490.05	1.84	2.09			0	Zane
490.05	3.61	3.85			0	Zane
490.05	13.59	15.15			2	Zane

Table I-6 BLM Visual Resource Management Classes, USFS Scenic Integrity Objectives, and USFS Visual Quality Objectives Affected by the Project

Region III, Alternative B (Continued)						
Segment	**From Milepost**	**To Milepost**	**VRM Class II**	**VRM Class III**	**VRM Class IV**	**Geographic Name**
490.05	33.16	35.70			3	Zane
490.05	36.48	38.25			2	Zane
490.05	38.55	39.59			1	Zane
490.05	40.77	42.37		2		Zane
510	0.00	4.50		4		Mud Springs Saddle
510	5.18	25.84		21		Mud Springs Saddle
510	25.84	32.12			6	Mud Springs Saddle
510	32.12	32.67		1		Mud Springs Saddle
510	32.67	45.26			13	Mud Springs Saddle
510	45.26	46.46		1		Mud Springs Saddle
510	46.46	49.48			3	Mud Springs Saddle
510	49.48	50.08		1		Mud Springs Saddle
510	50.08	56.62			7	Mud Springs Saddle
530	0.00	6.31			6	South Fork Toquop Wash
530	6.31	8.50	2			South Fork Toquop Wash
540	0.00	1.20	1			Moapa Town
540	1.20	1.20	0	0		Moapa Town
540	1.20	1.20	0	0		Moapa Town
540	1.20	20.15		19		Moapa Town
540	20.40	22.83		2		Moapa Town
540	22.88	23.17		0		Moapa Town
540	23.51	25.71			2	Moapa Town
540	39.32	39.63		0		Moapa Town
590	0.00	7.06		7		Dry Lake Range
600	0.00	5.86		6		Arrowhead Trail
Region III, Alternative C						
Project will cross through (X) miles of:			**VRM Class II**	**VRM Class III**	**VRM Class IV**	
			0.00	**91.89**	**145.57**	
Segment	**From Milepost**	**To Milepost**	**VRM Class II**	**VRM Class III**	**VRM Class IV**	**Geographic Name**
450	0.00	7.96			8	Smelter Knolls Reservoir
450	8.39	11.46			3	Smelter Knolls Reservoir
460	0.00	21.06			21	Rocky Knoll Spring
460	21.15	24.23			3	Rocky Knoll Spring
460	24.97	30.34			5	Rocky Knoll Spring
460	31.35	31.63			0	Rocky Knoll Spring
480	0.00	23.85			24	Moscow Reservoir
480	24.85	28.88			4	Moscow Reservoir
480	29.38	29.88			1	Moscow Reservoir
480	32.43	33.93			1	Moscow Reservoir
480	34.93	35.93			1	Moscow Reservoir
480	36.93	40.44			4	Moscow Reservoir
480	40.93	41.02			0	Moscow Reservoir
480	41.17	41.32			0	Moscow Reservoir
480	41.91	47.93			6	Moscow Reservoir
480	48.98	58.90			10	Moscow Reservoir
480	58.95	59.57			1	Moscow Reservoir
480	59.71	61.25			2	Moscow Reservoir
480	65.11	65.14			0	Moscow Reservoir
490	0.00	0.48			0	Lowe Well
490	1.27	2.02			1	Lowe Well
490	8.98	9.67			1	Lowe Well
490	10.51	11.24			1	Lowe Well
490	11.82	13.76			2	Lowe Well
490.05	0.00	0.69			1	Zane
490.05	1.84	2.09			0	Zane
490.05	3.61	3.85			0	Zane
490.05	13.59	15.15			2	Zane
490.05	33.16	35.70			3	Zane
490.05	36.48	38.25			2	Zane
490.05	38.55	39.59			1	Zane
490.05	40.77	42.37		2		Zane
520	0.00	21.49		21		Lien Draw
520	22.74	37.84		15		Lien Draw
520	37.84	40.96			3	Lien Draw
520	40.96	46.09		5		Lien Draw
520	46.09	58.57			12	Lien Draw
520	58.57	61.77		3		Lien Draw
520	61.77	72.82			11	Lien Draw
520	72.82	73.32		1		Lien Draw
520	73.32	73.95			1	Lien Draw
520	73.95	74.63		1		Lien Draw
520	74.63	75.28			1	Lien Draw

Table I-6 BLM Visual Resource Management Classes, USFS Scenic Integrity Objectives, and USFS Visual Quality Objectives Affected by the Project

Region III, Alternative C (Continued)						
Segment	**From Milepost**	**To Milepost**	**VRM Class II**	**VRM Class III**	**VRM Class IV**	**Geographic Name**
520	75.28	81.48		6		Lien Draw
520	81.68	82.77		1		Lien Draw
520	83.70	85.80		2		Lien Draw
520	85.80	85.80		0		Lien Draw
520	85.80	86.59		1		Lien Draw
520	86.59	86.65		0		Lien Draw
520	86.65	87.54		1		Lien Draw
520	87.54	87.82			0	Lien Draw
520	87.82	88.05			0	Lien Draw
520	88.05	91.11		3		Lien Draw
520	101.58	120.02		18		Lien Draw
520	120.02	124.72			5	Lien Draw
610	0.00	6.17			6	Apex
610	7.02	16.20		9		Apex
610	16.91	19.28		2		Apex
Region III, Ox Valley West Alternative Variation						
Project will cross through (X) miles of:			**VRM Class II**	**VRM Class III**	**VRM Class IV**	
			0.00	**0.00**	**0.50**	
Segment	**From Milepost**	**To Milepost**	**VRM Class II**	**VRM Class III**	**VRM Class IV**	**Geographic Name**
504	3.57	4.07			0	Shinbone Creek
Region III, Pinto Alternative Variation						
Project will cross through (X) miles of:			**VRM Class II**	**VRM Class III**	**VRM Class IV**	
			0.00	**2.40**	**7.68**	
Segment	**From Milepost**	**To Milepost**	**VRM Class II**	**VRM Class III**	**VRM Class IV**	**Geographic Name**
506	0.00	3.43			3	Kane Spring Draw
506	3.77	4.65			1	Kane Spring Draw
506	24.99	25.62		1		Kane Spring Draw
506	26.13	27.90		2		Kane Spring Draw
500.05	0.00	0.50			1	Jefferson Hunt Monument
500.05	1.43	1.68			0	Jefferson Hunt Monument
500.05	1.85	3.65			2	Jefferson Hunt Monument
500.05	3.72	4.15			0	Jefferson Hunt Monument
500.05	4.83	5.00			0	Jefferson Hunt Monument
500.05	5.11	5.33			0	Jefferson Hunt Monument
Region III, Avon Alternative Connector						
Project will cross through (X) miles of:			**VRM Class II**	**VRM Class III**	**VRM Class IV**	
			0.00	**0.00**	**0.89**	
Segment	**From Milepost**	**To Milepost**	**VRM Class II**	**VRM Class III**	**VRM Class IV**	**Geographic Name**
495	0.00	0.62			1	Avon
495	1.80	3.17			1	Avon
495	4.16	4.75			1	Avon
495	5.93	6.82			1	Avon
Region III, Moapa Alternative Connector						
Project will cross through (X) miles of:			**VRM Class II**	**VRM Class III**	**VRM Class IV**	
			0.00	**10.51**	**2.30**	
Segment	**From Milepost**	**To Milepost**	**VRM Class II**	**VRM Class III**	**VRM Class IV**	**Geographic Name**
570	0.00	9.56		10		Crystal (historical)
580	0.00	2.30			2	Dry Lake
580	2.30	3.25		1		Dry Lake
Region IV, Alternative A						
Project will cross through (X) miles of:			**VRM Class II**	**VRM Class III**	**VRM Class IV**	
			0.00	**22.48**	**2.75**	
Segment	**From Milepost**	**To Milepost**	**VRM Class II**	**VRM Class III**	**VRM Class IV**	**Geographic Name**
620	0.00	5.54		6		Gypsum Cave Mine
620	5.68	5.91		0		Gypsum Cave Mine
630	0.00	0.30		0		Gypsum Spring
630	0.55	4.34		4		Gypsum Spring
660	0.00	3.83		4		Rainbow Gardens
660	3.96	5.86		2		Rainbow Gardens
660	7.12	7.59		0		Rainbow Gardens
720	0.62	1.14		1		Mahlon B Brown Junior High School
740	0.00	0.22		0		Railroad Pass
740	1.24	3.26		2		Railroad Pass
790	1.08	3.83			3	Railroad Pass
790	3.83	5.62		2		Railroad Pass
790	9.89	11.73		2		Railroad Pass

Table I-6 BLM Visual Resource Management Classes, USFS Scenic Integrity Objectives, and USFS Visual Quality Objectives Affected by the Project

Region IV, Alternative B						
Project will cross through (X) miles of:			**VRM Class II**	**VRM Class III**	**VRM Class IV**	
			0.00	**7.70**	**0.00**	
Segment	**From Milepost**	**To Milepost**	**VRM Class II**	**VRM Class III**	**VRM Class IV**	**Geographic Name**
620	0.00	5.54		6		Gypsum Cave Mine
620	5.68	5.91		0		Gypsum Cave Mine
640	0.00	0.15		0		Gypsum Cave Mine
640	1.80	2.07		0		Gypsum Cave Mine
640	2.70	4.18		1		Gypsum Cave Mine
670	0.00	0.02		0		Lava Butte Wash
Region IV, Alternative C						
Project will cross through (X) miles of:			**VRM Class II**	**VRM Class III**	**VRM Class IV**	
			0.00	**7.70**	**0.00**	
Segment	**From Milepost**	**To Milepost**	**VRM Class II**	**VRM Class III**	**VRM Class IV**	**Geographic Name**
620	0.00	5.54		6		Gypsum Cave Mine
620	5.68	5.91		0		Gypsum Cave Mine
640	0.00	0.15		0		Gypsum Cave Mine
640	1.80	2.07		0		Gypsum Cave Mine
640	2.70	4.18		1		Gypsum Cave Mine
670	0.00	0.02		0		Lava Butte Wash
Region IV, Marketplace Alternative Variation						
Project will cross through (X) miles of:			**VRM Class II**	**VRM Class III**	**VRM Class IV**	
			0.00	**2.58**	**0.00**	
Segment	**From Milepost**	**To Milepost**	**VRM Class II**	**VRM Class III**	**VRM Class IV**	**Geographic Name**
810	1.39	1.83		0		Blue Quartz Mine
810	1.98	2.96		1		Blue Quartz Mine
810	3.14	3.52		0		Blue Quartz Mine
810	4.08	4.68		1		Blue Quartz Mine
810	7.29	7.46		0		Blue Quartz Mine
Region IV, Sunrise Mountain Alternative Connector						
Project will cross through (X) miles of:			**VRM Class II**	**VRM Class III**	**VRM Class IV**	
			0.00	**2.57**	**0.00**	
Segment	**From Milepost**	**To Milepost**	**VRM Class II**	**VRM Class III**	**VRM Class IV**	**Geographic Name**
650	0.00	2.57		3		Lava Butte
Region IV, Three Kids Mine Alternative Connector						
Project will cross through (X) miles of:			**VRM Class II**	**VRM Class III**	**VRM Class IV**	
			0.00	**0.61**	**0.00**	
Segment	**From Milepost**	**To Milepost**	**VRM Class II**	**VRM Class III**	**VRM Class IV**	**Geographic Name**
690	2.39	3.00		1		Las Vegas Mining District
Region IV, River Mountain Alternative Connector						
Project will cross through (X) miles of:			**VRM Class II**	**VRM Class III**	**VRM Class IV**	
			0.00	**2.02**	**0.00**	
Segment	**From Milepost**	**To Milepost**	**VRM Class II**	**VRM Class III**	**VRM Class IV**	**Geographic Name**
730	0.00	0.31		0		River Mountains
730	0.83	2.55		2		River Mountains

Table I-7 USFS Scenic Integrity Objectives and USFS Visual Quality Objectives Affected by the Project

Alternative	Segment	From Milepost	To Milepost	Total Length (miles)	Classifications
II-A	320.10	55.97	56.17	<1	Modification VQO
II-A	320.10	57.70	58.08	<1	Modification VQO
II-A	320.10	59.59	61.08	1	Modification VQO
II-A	320.10	64.53	64.85	<1	Modification VQO
II-A	320.10	68.79	70.13	1	Modification VQO
II-A	320.10	55.10	55.97	1	Partial Rention VQO
II-A	320.10	56.17	57.70	2	Partial Rention VQO
II-A	320.10	58.08	59.59	2	Partial Rention VQO
II-A	320.10	61.08	64.53	3	Partial Rention VQO
II-A	320.10	64.85	68.79	4	Partial Rention VQO
II-A	320.10	70.13	72.95	3	Partial Rention VQO
II-A	320.15	3.49	4.21	1	Partial Rention VQO
II-A	320.15	10.26	11.52	1	Partial Rention VQO
II-A	320.15	13.26	13.97	1	Partial Rention VQO
II-A	320.15	0.78	0.90	<1	Retention VQO
II-B	310.00	3.65	4.09	<1	Modification VQO
II-B	310.00	4.45	4.76	<1	Modification VQO
II-B	310.00	6.31	6.58	<1	Modification VQO
II-B	310.00	7.98	8.12	<1	Modification VQO
II-B	310.00	8.75	9.47	1	Modification VQO
II-B	310.00	9.47	11.03	2	Modification VQO
II-B	310.00	13.68	14.12	<1	Modification VQO
II-B	310.00	14.12	14.25	<1	Modification VQO
II-B	310.00	14.25	14.59	<1	Modification VQO
II-B	310.00	15.11	15.55	<1	Modification VQO
II-B	310.00	17.07	18.27	1	Modification VQO
II-B	310.00	1.09	2.99	2	Partial Rention VQO
II-B	310.00	3.48	3.65	<1	Partial Rention VQO
II-B	310.00	4.09	4.45	<1	Partial Rention VQO
II-B	310.00	6.58	6.78	<1	Partial Rention VQO
II-B	310.00	6.87	7.98	1	Partial Rention VQO
II-B	310.00	11.03	11.76	1	Partial Rention VQO
II-B	310.00	12.64	13.68	1	Partial Rention VQO
II-B	310.00	14.59	15.11	1	Partial Rention VQO
II-B	310.00	15.55	15.58	<1	Partial Rention VQO
II-B	310.00	15.58	16.21	1	Partial Rention VQO
II-B	310.00	16.98	17.07	<1	Partial Rention VQO
II-B	310.00	18.27	19.22	1	Partial Rention VQO
II-B	310.00	19.22	19.87	1	Partial Rention VQO
II-B	310.00	19.87	21.92	2	Partial Rention VQO
II-B	310.00	47.97	49.08	1	Partial Rention VQO
II-B	370.00	12.91	13.32	<1	High SIO
II-B	370.00	13.77	14.26	<1	High SIO
II-B	370.00	13.32	13.52	<1	Moderate SIO
II-B	380.00	0.00	0.53	1	High SIO
II-B	380.00	0.85	2.73	2	High SIO
II-B	380.00	2.73	3.05	<1	Moderate SIO
II-C	330.10	47.62	47.79	<1	High SIO
II-C	330.10	53.91	54.89	1	High SIO
II-C	330.10	55.03	60.02	5	High SIO
II-C	330.10	60.55	60.81	<1	High SIO
II-C	330.10	61.34	61.59	<1	High SIO
II-C	330.10	40.91	46.52	6	Moderate SIO
II-C	330.10	46.77	47.62	1	Moderate SIO
II-C	330.10	49.81	53.91	4	Moderate SIO
II-C	330.10	54.89	55.03	<1	Moderate SIO
II-C	330.10	61.86	67.57	6	Moderate SIO
II-C	410.00	3.88	5.93	2	High SIO
II-C	410.00	0.97	1.23	<1	Moderate SIO
II-C	410.00	5.93	9.47	4	Moderate SIO
II-D	217.15	8.55	8.77	<1	Partial Rention VQO
II-D	217.15	8.77	9.01	<1	Partial Rention VQO
II-D	217.15	9.01	11.11	2	Partial Rention VQO
II-D	217.15	11.16	11.68	1	Partial Rention VQO
II-D	217.15	11.68	12.74	1	Partial Rention VQO
II-D	217.15	14.30	15.70	1	Partial Rention VQO
II-D	217.15	15.70	16.18	<1	Partial Rention VQO
II-D	217.15	16.57	16.69	<1	Partial Rention VQO
II-D	217.15	17.91	18.14	<1	Partial Rention VQO
II-D	217.15	18.14	19.80	2	Partial Rention VQO
II-D	217.15	11.11	11.16	<1	Retention VQO

Table I-7 USFS Scenic Integrity Objectives and USFS Visual Quality Objectives Affected by the Project

Alternative	Segment	From Milepost	To Milepost	Total Length (miles)	Classifications
II-E	217.05	4.60	5.31	1	Modification VQO
II-E	217.05	6.00	6.14	<1	Modification VQO
II-E	217.05	10.90	11.28	<1	Modification VQO
II-E	217.05	12.90	13.13	<1	Modification VQO
II-E	217.05	13.46	13.61	<1	Modification VQO
II-E	217.05	13.81	13.89	<1	Modification VQO
II-E	217.05	5.82	6.00	<1	Partial Rention VQO
II-E	217.05	6.14	6.37	<1	Partial Rention VQO
II-E	217.05	7.71	8.53	1	Partial Rention VQO
II-E	217.05	8.68	10.90	2	Partial Rention VQO
II-E	217.05	11.28	12.90	2	Partial Rention VQO
II-E	217.05	13.13	13.46	<1	Partial Rention VQO
II-E	217.05	13.61	13.81	<1	Partial Rention VQO
II-E	217.05	13.89	15.21	1	Partial Rention VQO
II-E	217.05	4.53	4.60	<1	Retention VQO
II-E	320.15	3.49	4.21	1	Partial Rention VQO
II-E	320.15	10.26	11.52	1	Partial Rention VQO
II-E	320.15	13.26	13.97	1	Partial Rention VQO
II-E	320.15	0.78	0.90	<1	Retention VQO
II-E	325.10	25.62	37.63	12	Modification VQO
II-F	217.05	4.60	5.31	1	Modification VQO
II-F	217.05	6.00	6.14	<1	Modification VQO
II-F	217.05	10.90	11.28	<1	Modification VQO
II-F	217.05	12.90	13.13	<1	Modification VQO
II-F	217.05	13.46	13.61	<1	Modification VQO
II-F	217.05	13.81	13.89	<1	Modification VQO
II-F	217.05	5.82	6.00	<1	Partial Rention VQO
II-F	217.05	6.14	6.37	<1	Partial Rention VQO
II-F	217.05	7.71	8.53	1	Partial Rention VQO
II-F	217.05	8.68	10.90	2	Partial Rention VQO
II-F	217.05	11.28	12.90	2	Partial Rention VQO
II-F	217.05	13.13	13.46	<1	Partial Rention VQO
II-F	217.05	13.61	13.81	<1	Partial Rention VQO
II-F	217.05	13.89	15.21	1	Partial Rention VQO
II-F	217.05	4.53	4.60	<1	Retention VQO
II-F	219.20	16.14	16.64	1	Modification VQO
II-F	219.20	16.97	17.66	1	Modification VQO
II-F	219.20	9.58	9.64	<1	Partial Rention VQO
II-F	219.20	10.67	10.98	<1	Partial Rention VQO
II-F	219.20	13.79	13.94	<1	Partial Rention VQO
II-F	219.20	16.64	16.97	<1	Partial Rention VQO
II-F	219.20	17.66	17.75	<1	Partial Rention VQO
II-F	219.20	3.49	3.88	<1	Retention VQO
II-F	320.15	3.49	4.21	1	Partial Rention VQO
II-F	320.15	10.26	11.52	1	Partial Rention VQO
II-F	320.15	13.26	13.97	1	Partial Rention VQO
II-F	320.15	0.78	0.90	<1	Retention VQO
II-F	370.00	12.91	13.32	<1	High SIO
II-F	370.00	13.77	14.26	<1	High SIO
II-F	370.00	13.32	13.52	<1	Moderate SIO
II-F	380.00	0.00	0.53	1	High SIO
II-F	380.00	0.85	2.73	2	High SIO
II-F	380.00	2.73	3.05	<1	Moderate SIO
Emma Park Alternative Variation	219.20	16.14	16.64	1	Modification VQO
Emma Park Alternative Variation	219.20	16.97	17.66	1	Modification VQO
Emma Park Alternative Variation	219.20	9.58	9.64	<1	Partial Rention VQO
Emma Park Alternative Variation	219.20	10.67	10.98	<1	Partial Rention VQO
Emma Park Alternative Variation	219.20	13.79	13.94	<1	Partial Rention VQO
Emma Park Alternative Variation	219.20	16.64	16.97	<1	Partial Rention VQO
Emma Park Alternative Variation	219.20	17.66	17.75	<1	Partial Rention VQO
Emma Park Alternative Variation	219.20	3.49	3.88	<1	Retention VQO
Strawberry IRA Micro-siting Option 1	320.10	55.97	56.17	<1	Modification VQO
Strawberry IRA Micro-siting Option 1	320.10	57.70	58.08	<1	Modification VQO
Strawberry IRA Micro-siting Option 1	320.10	60.29	61.09	1	Modification VQO
Strawberry IRA Micro-siting Option 1	320.10	64.55	64.95	<1	Modification VQO
Strawberry IRA Micro-siting Option 1	320.10	65.35	66.24	1	Modification VQO
Strawberry IRA Micro-siting Option 1	320.10	68.82	70.14	1	Modification VQO
Strawberry IRA Micro-siting Option 1	320.10	55.10	55.97	1	Partial Rention VQO
Strawberry IRA Micro-siting Option 1	320.10	56.17	57.70	2	Partial Rention VQO
Strawberry IRA Micro-siting Option 1	320.10	58.08	60.29	2	Partial Rention VQO
Strawberry IRA Micro-siting Option 1	320.10	61.09	64.55	3	Partial Rention VQO

Table I-7 USFS Scenic Integrity Objectives and USFS Visual Quality Objectives Affected by the Project

Alternative	Segment	From Milepost	To Milepost	Total Length (miles)	Classifications
Strawberry IRA Micro-siting Option 1	320.10	64.95	65.35	<1	Partial Rention VQO
Strawberry IRA Micro-siting Option 1	320.10	66.24	68.82	3	Partial Rention VQO
Strawberry IRA Micro-siting Option 1	320.10	70.14	72.84	3	Partial Rention VQO
Strawberry IRA Micro-siting Option 1	320.10	55.97	56.17	<1	Modification VQO
Strawberry IRA Micro-siting Option 1	320.10	57.70	58.08	<1	Modification VQO
Strawberry IRA Micro-siting Option 1	320.10	59.59	61.08	1	Modification VQO
Strawberry IRA Micro-siting Option 1	320.10	64.53	64.85	<1	Modification VQO
Strawberry IRA Micro-siting Option 1	320.10	68.79	70.13	1	Modification VQO
Strawberry IRA Micro-siting Option 1	320.10	55.10	55.97	1	Partial Rention VQO
Strawberry IRA Micro-siting Option 1	320.10	56.17	57.70	2	Partial Rention VQO
Strawberry IRA Micro-siting Option 1	320.10	58.08	59.59	2	Partial Rention VQO
Strawberry IRA Micro-siting Option 1	320.10	61.08	64.53	3	Partial Rention VQO
Strawberry IRA Micro-siting Option 1	320.10	64.85	68.79	4	Partial Rention VQO
Strawberry IRA Micro-siting Option 1	320.10	70.13	72.95	3	Partial Rention VQO
Strawberry IRA Micro-siting Option 2	320.10	55.97	56.17	<1	Modification VQO
Strawberry IRA Micro-siting Option 2	320.10	57.70	58.08	<1	Modification VQO
Strawberry IRA Micro-siting Option 2	320.10	60.37	61.08	1	Modification VQO
Strawberry IRA Micro-siting Option 2	320.10	64.59	65.00	<1	Modification VQO
Strawberry IRA Micro-siting Option 2	320.10	65.40	66.29	1	Modification VQO
Strawberry IRA Micro-siting Option 2	320.10	68.87	70.19	1	Modification VQO
Strawberry IRA Micro-siting Option 2	320.10	55.10	55.97	1	Partial Rention VQO
Strawberry IRA Micro-siting Option 2	320.10	56.17	57.70	2	Partial Rention VQO
Strawberry IRA Micro-siting Option 2	320.10	58.08	60.37	2	Partial Rention VQO
Strawberry IRA Micro-siting Option 2	320.10	61.08	64.59	4	Partial Rention VQO
Strawberry IRA Micro-siting Option 2	320.10	65.00	65.40	<1	Partial Rention VQO
Strawberry IRA Micro-siting Option 2	320.10	66.29	68.87	3	Partial Rention VQO
Strawberry IRA Micro-siting Option 2	320.10	70.19	72.89	3	Partial Rention VQO
Strawberry IRA Micro-siting Option 2	320.10	55.97	56.17	<1	Modification VQO
Strawberry IRA Micro-siting Option 2	320.10	57.70	58.08	<1	Modification VQO
Strawberry IRA Micro-siting Option 2	320.10	59.59	61.08	1	Modification VQO
Strawberry IRA Micro-siting Option 2	320.10	64.53	64.85	<1	Modification VQO
Strawberry IRA Micro-siting Option 2	320.10	68.79	70.13	1	Modification VQO
Strawberry IRA Micro-siting Option 2	320.10	55.10	55.97	1	Partial Rention VQO
Strawberry IRA Micro-siting Option 2	320.10	56.17	57.70	2	Partial Rention VQO
Strawberry IRA Micro-siting Option 2	320.10	58.08	59.59	2	Partial Rention VQO
Strawberry IRA Micro-siting Option 2	320.10	61.08	64.53	3	Partial Rention VQO
Strawberry IRA Micro-siting Option 2	320.10	64.85	68.79	4	Partial Rention VQO
Strawberry IRA Micro-siting Option 2	320.10	70.13	72.95	3	Partial Rention VQO
Strawberry IRA Micro-siting Option 3	320.10	55.97	56.17	<1	Modification VQO
Strawberry IRA Micro-siting Option 3	320.10	57.70	58.08	<1	Modification VQO
Strawberry IRA Micro-siting Option 3	320.10	60.37	61.08	1	Modification VQO
Strawberry IRA Micro-siting Option 3	320.10	64.65	65.06	<1	Modification VQO
Strawberry IRA Micro-siting Option 3	320.10	65.45	66.35	1	Modification VQO
Strawberry IRA Micro-siting Option 3	320.10	68.93	70.24	1	Modification VQO
Strawberry IRA Micro-siting Option 3	320.10	55.10	55.97	1	Partial Rention VQO
Strawberry IRA Micro-siting Option 3	320.10	56.17	57.70	2	Partial Rention VQO
Strawberry IRA Micro-siting Option 3	320.10	58.08	60.37	2	Partial Rention VQO
Strawberry IRA Micro-siting Option 3	320.10	61.08	64.65	4	Partial Rention VQO
Strawberry IRA Micro-siting Option 3	320.10	65.06	65.45	<1	Partial Rention VQO
Strawberry IRA Micro-siting Option 3	320.10	66.35	68.93	3	Partial Rention VQO
Strawberry IRA Micro-siting Option 3	320.10	70.24	72.95	3	Partial Rention VQO
Strawberry IRA Micro-siting Option 3	320.10	55.97	56.17	<1	Modification VQO
Strawberry IRA Micro-siting Option 3	320.10	57.70	58.08	<1	Modification VQO
Strawberry IRA Micro-siting Option 3	320.10	59.59	61.08	1	Modification VQO
Strawberry IRA Micro-siting Option 3	320.10	64.53	64.85	<1	Modification VQO
Strawberry IRA Micro-siting Option 3	320.10	68.79	70.13	1	Modification VQO
Strawberry IRA Micro-siting Option 3	320.10	55.10	55.97	1	Partial Rention VQO
Strawberry IRA Micro-siting Option 3	320.10	56.17	57.70	2	Partial Rention VQO
Strawberry IRA Micro-siting Option 3	320.10	58.08	59.59	2	Partial Rention VQO
Strawberry IRA Micro-siting Option 3	320.10	61.08	64.53	3	Partial Rention VQO
Strawberry IRA Micro-siting Option 3	320.10	64.85	68.79	4	Partial Rention VQO
Strawberry IRA Micro-siting Option 3	320.10	70.13	72.95	3	Partial Rention VQO
Cedar Knoll IRA Micro-siting Option 1	320.15	10.80	11.54	1	Partial Rention VQO
Cedar Knoll IRA Micro-siting Option 1	320.15	1.17	1.46	<1	Retention VQO
Cedar Knoll IRA Micro-siting Option 1	320.15	3.49	4.21	1	Partial Rention VQO
Cedar Knoll IRA Micro-siting Option 1	320.15	10.26	11.52	1	Partial Rention VQO
Cedar Knoll IRA Micro-siting Option 1	320.15	13.26	13.97	1	Partial Rention VQO
Cedar Knoll IRA Micro-siting Option 1	320.15	0.78	0.90	<1	Retention VQO
Cedar Knoll IRA Micro-siting Option 2	320.15	11.43	11.48	<1	Partial Rention VQO
Cedar Knoll IRA Micro-siting Option 2	320.15	1.17	1.46	<1	Retention VQO
Cedar Knoll IRA Micro-siting Option 2	320.15	3.49	4.21	1	Partial Rention VQO

Table I-7 USFS Scenic Integrity Objectives and USFS Visual Quality Objectives Affected by the Project

Alternative	Segment	From Milepost	To Milepost	Total Length (miles)	Classifications
Cedar Knoll IRA Micro-siting Option 2	320.15	10.26	11.52	1	Partial Rention VQO
Cedar Knoll IRA Micro-siting Option 2	320.15	13.26	13.97	1	Partial Rention VQO
Cedar Knoll IRA Micro-siting Option 2	320.15	0.78	0.90	<1	Retention VQO
Lynndyl Alternative Connector	400.00	23.73	24.13	<1	High SIO
III-A	500.05	7.60	7.79	<1	Moderate SIO
III-A	500.05	7.79	7.84	<1	Moderate SIO
III-A	500.05	7.84	8.05	<1	Moderate SIO
III-A	500.05	8.69	9.12	<1	Moderate SIO
III-A	500.05	9.22	9.53	<1	Moderate SIO
III-A	500.05	9.53	9.53	<1	Moderate SIO
III-A	501.10	6.96	6.96	<1	High SIO
III-A	501.10	6.96	7.19	<1	High SIO
III-A	501.10	7.19	7.33	<1	High SIO
III-A	501.10	7.33	7.41	<1	High SIO
III-A	501.10	7.41	7.46	<1	High SIO
III-A	501.10	7.46	7.51	<1	High SIO
III-A	501.10	7.51	7.51	<1	High SIO
III-A	501.10	7.51	7.84	<1	High SIO
III-A	501.10	7.84	8.43	1	High SIO
III-A	501.10	0.00	0.66	1	Moderate SIO
III-A	501.10	0.66	2.09	1	Moderate SIO
III-A	501.10	2.09	2.28	<1	Moderate SIO
III-A	501.10	2.28	2.31	<1	Moderate SIO
III-A	501.10	2.58	2.69	<1	Moderate SIO
III-A	501.10	2.69	3.25	1	Moderate SIO
III-A	501.10	3.25	3.38	<1	Moderate SIO
III-A	501.10	3.38	3.62	<1	Moderate SIO
III-A	501.10	3.62	4.90	1	Moderate SIO
III-A	501.10	5.63	5.70	<1	Moderate SIO
III-A	501.10	5.70	6.32	1	Moderate SIO
III-A	501.10	6.32	6.47	<1	Moderate SIO
III-A	501.10	6.47	6.81	<1	Moderate SIO
III-A	501.10	6.81	6.87	<1	Moderate SIO
III-A	501.10	6.87	6.93	<1	Moderate SIO
III-A	501.10	6.93	6.96	<1	Moderate SIO
III-A	501.10	8.43	8.82	<1	Moderate SIO
III-A	501.10	8.82	10.35	2	Moderate SIO
III-A	501.10	10.35	11.50	1	Moderate SIO
III-A	501.10	11.86	12.29	<1	Moderate SIO
III-A	501.10	12.29	13.93	2	Moderate SIO
III-A	501.10	13.93	14.27	<1	Moderate SIO
III-A	501.15	0.00	0.88	1	Moderate SIO
III-A	501.15	0.88	1.04	<1	Moderate SIO
III-A	502.05	0.00	2.40	2	Moderate SIO
Ox Valley East Alternative Variation	503.00	0.28	0.76	<1	High SIO
Ox Valley East Alternative Variation	503.00	0.89	1.22	<1	High SIO
Ox Valley East Alternative Variation	503.00	1.22	2.24	1	High SIO
Ox Valley East Alternative Variation	503.00	2.24	2.88	1	High SIO
Ox Valley East Alternative Variation	503.00	2.88	3.13	<1	High SIO
Ox Valley East Alternative Variation	503.00	3.13	3.63	1	High SIO
Ox Valley East Alternative Variation	503.00	3.63	4.20	1	High SIO
Ox Valley East Alternative Variation	503.00	4.20	4.44	<1	High SIO
Ox Valley East Alternative Variation	503.00	4.44	6.80	2	High SIO
Ox Valley East Alternative Variation	503.00	6.80	6.98	<1	High SIO
Ox Valley East Alternative Variation	503.00	0.00	0.28	<1	Moderate SIO
Ox Valley East Alternative Variation	505.00	0.00	2.95	3	High SIO
Ox Valley East Alternative Variation	505.00	2.99	4.45	1	High SIO
Ox Valley East Alternative Variation	505.00	4.59	7.03	2	High SIO
Ox Valley East Alternative Variation	505.00	7.03	8.58	2	High SIO
Ox Valley East Alternative Variation	505.00	8.58	9.19	1	Moderate SIO
Ox Valley East Alternative Variation	501.10	6.96	6.96	<1	High SIO
Ox Valley East Alternative Variation	501.10	6.96	7.19	<1	High SIO
Ox Valley East Alternative Variation	501.10	7.19	7.33	<1	High SIO
Ox Valley East Alternative Variation	501.10	7.33	7.41	<1	High SIO
Ox Valley East Alternative Variation	501.10	7.41	7.46	<1	High SIO
Ox Valley East Alternative Variation	501.10	7.46	7.51	<1	High SIO
Ox Valley East Alternative Variation	501.10	7.51	7.51	<1	High SIO
Ox Valley East Alternative Variation	501.10	7.51	7.84	<1	High SIO
Ox Valley East Alternative Variation	501.10	7.84	8.43	1	High SIO
Ox Valley East Alternative Variation	501.10	0.00	0.66	1	Moderate SIO
Ox Valley East Alternative Variation	501.10	0.66	2.09	1	Moderate SIO

Table I-7 USFS Scenic Integrity Objectives and USFS Visual Quality Objectives Affected by the Project

Alternative	Segment	From Milepost	To Milepost	Total Length (miles)	Classifications
Ox Valley East Alternative Variation	501.10	2.09	2.28	<1	Moderate SIO
Ox Valley East Alternative Variation	501.10	2.28	2.31	<1	Moderate SIO
Ox Valley East Alternative Variation	501.10	2.58	2.69	<1	Moderate SIO
Ox Valley East Alternative Variation	501.10	2.69	3.25	1	Moderate SIO
Ox Valley East Alternative Variation	501.10	3.25	3.38	<1	Moderate SIO
Ox Valley East Alternative Variation	501.10	3.38	3.62	<1	Moderate SIO
Ox Valley East Alternative Variation	501.10	3.62	4.90	1	Moderate SIO
Ox Valley East Alternative Variation	501.10	5.63	5.70	<1	Moderate SIO
Ox Valley East Alternative Variation	501.10	5.70	6.32	1	Moderate SIO
Ox Valley East Alternative Variation	501.10	6.32	6.47	<1	Moderate SIO
Ox Valley East Alternative Variation	501.10	6.47	6.81	<1	Moderate SIO
Ox Valley East Alternative Variation	501.10	6.81	6.87	<1	Moderate SIO
Ox Valley East Alternative Variation	501.10	6.87	6.93	<1	Moderate SIO
Ox Valley East Alternative Variation	501.10	6.93	6.96	<1	Moderate SIO
Ox Valley East Alternative Variation	501.10	8.43	8.82	<1	Moderate SIO
Ox Valley East Alternative Variation	501.10	8.82	10.35	2	Moderate SIO
Ox Valley East Alternative Variation	501.10	10.35	11.50	1	Moderate SIO
Ox Valley East Alternative Variation	501.10	11.86	12.29	<1	Moderate SIO
Ox Valley East Alternative Variation	501.10	12.29	13.93	2	Moderate SIO
Ox Valley East Alternative Variation	501.10	13.93	14.27	<1	Moderate SIO
Ox Valley East Alternative Variation	501.15	0.00	0.88	1	Moderate SIO
Ox Valley East Alternative Variation	501.15	0.88	1.04	<1	Moderate SIO
Ox Valley West Alternative Variation	504.00	0.25	0.69	<1	High SIO
Ox Valley West Alternative Variation	504.00	0.95	1.35	<1	High SIO
Ox Valley West Alternative Variation	504.00	1.35	3.57	2	High SIO
Ox Valley West Alternative Variation	504.00	4.07	4.56	<1	High SIO
Ox Valley West Alternative Variation	504.00	4.56	6.94	2	High SIO
Ox Valley West Alternative Variation	504.00	6.94	7.32	<1	High SIO
Ox Valley West Alternative Variation	504.00	0.00	0.25	<1	Moderate SIO
Ox Valley West Alternative Variation	505.00	0.00	2.95	3	High SIO
Ox Valley West Alternative Variation	505.00	2.99	4.45	1	High SIO
Ox Valley West Alternative Variation	505.00	4.59	7.03	2	High SIO
Ox Valley West Alternative Variation	505.00	7.03	8.58	2	High SIO
Ox Valley West Alternative Variation	505.00	8.58	9.19	1	Moderate SIO
Ox Valley West Alternative Variation	501.10	6.96	6.96	<1	High SIO
Ox Valley West Alternative Variation	501.10	6.96	7.19	<1	High SIO
Ox Valley West Alternative Variation	501.10	7.19	7.33	<1	High SIO
Ox Valley West Alternative Variation	501.10	7.33	7.41	<1	High SIO
Ox Valley West Alternative Variation	501.10	7.41	7.46	<1	High SIO
Ox Valley West Alternative Variation	501.10	7.46	7.51	<1	High SIO
Ox Valley West Alternative Variation	501.10	7.51	7.51	<1	High SIO
Ox Valley West Alternative Variation	501.10	7.51	7.84	<1	High SIO
Ox Valley West Alternative Variation	501.10	7.84	8.43	1	High SIO
Ox Valley West Alternative Variation	501.10	0.00	0.66	1	Moderate SIO
Ox Valley West Alternative Variation	501.10	0.66	2.09	1	Moderate SIO
Ox Valley West Alternative Variation	501.10	2.09	2.28	<1	Moderate SIO
Ox Valley West Alternative Variation	501.10	2.28	2.31	<1	Moderate SIO
Ox Valley West Alternative Variation	501.10	2.58	2.69	<1	Moderate SIO
Ox Valley West Alternative Variation	501.10	2.69	3.25	1	Moderate SIO
Ox Valley West Alternative Variation	501.10	3.25	3.38	<1	Moderate SIO
Ox Valley West Alternative Variation	501.10	3.38	3.62	<1	Moderate SIO
Ox Valley West Alternative Variation	501.10	3.62	4.90	1	Moderate SIO
Ox Valley West Alternative Variation	501.10	5.63	5.70	<1	Moderate SIO
Ox Valley West Alternative Variation	501.10	5.70	6.32	1	Moderate SIO
Ox Valley West Alternative Variation	501.10	6.32	6.47	<1	Moderate SIO
Ox Valley West Alternative Variation	501.10	6.47	6.81	<1	Moderate SIO
Ox Valley West Alternative Variation	501.10	6.81	6.87	<1	Moderate SIO
Ox Valley West Alternative Variation	501.10	6.87	6.93	<1	Moderate SIO
Ox Valley West Alternative Variation	501.10	6.93	6.96	<1	Moderate SIO
Ox Valley West Alternative Variation	501.10	8.43	8.82	<1	Moderate SIO
Ox Valley West Alternative Variation	501.10	8.82	10.35	2	Moderate SIO
Ox Valley West Alternative Variation	501.10	10.35	11.50	1	Moderate SIO
Ox Valley West Alternative Variation	501.10	11.86	12.29	<1	Moderate SIO
Ox Valley West Alternative Variation	501.10	12.29	13.93	2	Moderate SIO
Ox Valley West Alternative Variation	501.10	13.93	14.27	<1	Moderate SIO
Ox Valley West Alternative Variation	501.15	0.00	0.88	1	Moderate SIO
Ox Valley West Alternative Variation	501.15	0.88	1.04	<1	Moderate SIO
Pinto Alternative Variation	506.00	4.65	4.69	<1	High SIO
Pinto Alternative Variation	506.00	4.69	4.99	<1	High SIO
Pinto Alternative Variation	506.00	4.99	5.44	<1	High SIO
Pinto Alternative Variation	506.00	5.44	5.77	<1	High SIO

Table I-7 USFS Scenic Integrity Objectives and USFS Visual Quality Objectives Affected by the Project

Alternative	Segment	From Milepost	To Milepost	Total Length (miles)	Classifications
Pinto Alternative Variation	506.00	5.77	6.28	1	High SIO
Pinto Alternative Variation	506.00	6.28	6.49	<1	High SIO
Pinto Alternative Variation	506.00	6.49	6.89	<1	High SIO
Pinto Alternative Variation	506.00	6.89	7.74	1	High SIO
Pinto Alternative Variation	506.00	7.74	7.93	<1	High SIO
Pinto Alternative Variation	506.00	7.93	7.95	<1	High SIO
Pinto Alternative Variation	506.00	7.95	9.18	1	High SIO
Pinto Alternative Variation	506.00	9.18	10.45	1	High SIO
Pinto Alternative Variation	506.00	10.45	10.93	<1	High SIO
Pinto Alternative Variation	506.00	10.93	11.80	1	High SIO
Pinto Alternative Variation	506.00	11.80	11.93	<1	High SIO
Pinto Alternative Variation	506.00	11.93	12.26	<1	High SIO
Pinto Alternative Variation	506.00	12.64	13.05	<1	High SIO
Pinto Alternative Variation	506.00	13.05	13.60	1	High SIO
Pinto Alternative Variation	506.00	13.60	17.08	3	High SIO
Pinto Alternative Variation	506.00	17.08	17.18	<1	High SIO
Pinto Alternative Variation	506.00	17.18	17.46	<1	High SIO
Pinto Alternative Variation	506.00	17.58	19.95	2	High SIO
Pinto Alternative Variation	506.00	19.95	20.31	<1	High SIO
Pinto Alternative Variation	506.00	20.31	22.13	2	High SIO
Pinto Alternative Variation	506.00	22.13	22.78	1	High SIO
Pinto Alternative Variation	506.00	22.78	23.09	<1	High SIO
Pinto Alternative Variation	506.00	23.09	23.50	<1	High SIO
Pinto Alternative Variation	506.00	23.50	24.13	1	High SIO
Pinto Alternative Variation	506.00	24.13	24.19	<1	High SIO
Pinto Alternative Variation	506.00	24.19	24.57	<1	High SIO
Pinto Alternative Variation	506.00	24.57	24.99	<1	High SIO
Pinto Alternative Variation	506.00	27.91	28.18	<1	High SIO
Pinto Alternative Variation	506.00	28.18	28.58	<1	Moderate SIO
Pinto Alternative Variation	506.00	28.58	28.86	<1	Moderate SIO
Pinto Alternative Variation	500.05	7.60	7.79	<1	Moderate SIO
Pinto Alternative Variation	500.05	7.79	7.84	<1	Moderate SIO
Pinto Alternative Variation	500.05	7.84	8.05	<1	Moderate SIO
Pinto Alternative Variation	500.05	8.69	9.12	<1	Moderate SIO
Pinto Alternative Variation	500.05	9.22	9.53	<1	Moderate SIO
Pinto Alternative Variation	500.05	9.53	9.53	<1	Moderate SIO
Pinto Alternative Variation	501.10	6.96	6.96	<1	High SIO
Pinto Alternative Variation	501.10	6.96	7.19	<1	High SIO
Pinto Alternative Variation	501.10	7.19	7.33	<1	High SIO
Pinto Alternative Variation	501.10	7.33	7.41	<1	High SIO
Pinto Alternative Variation	501.10	7.41	7.46	<1	High SIO
Pinto Alternative Variation	501.10	7.46	7.51	<1	High SIO
Pinto Alternative Variation	501.10	7.51	7.51	<1	High SIO
Pinto Alternative Variation	501.10	7.51	7.84	<1	High SIO
Pinto Alternative Variation	501.10	7.84	8.43	1	High SIO
Pinto Alternative Variation	501.10	0.00	0.66	1	Moderate SIO
Pinto Alternative Variation	501.10	0.66	2.09	1	Moderate SIO
Pinto Alternative Variation	501.10	2.09	2.28	<1	Moderate SIO
Pinto Alternative Variation	501.10	2.28	2.31	<1	Moderate SIO
Pinto Alternative Variation	501.10	2.58	2.69	<1	Moderate SIO
Pinto Alternative Variation	501.10	2.69	3.25	1	Moderate SIO
Pinto Alternative Variation	501.10	3.25	3.38	<1	Moderate SIO
Pinto Alternative Variation	501.10	3.38	3.62	<1	Moderate SIO
Pinto Alternative Variation	501.10	3.62	4.90	1	Moderate SIO
Pinto Alternative Variation	501.10	5.63	5.70	<1	Moderate SIO
Pinto Alternative Variation	501.10	5.70	6.32	1	Moderate SIO
Pinto Alternative Variation	501.10	6.32	6.47	<1	Moderate SIO
Pinto Alternative Variation	501.10	6.47	6.81	<1	Moderate SIO
Pinto Alternative Variation	501.10	6.81	6.87	<1	Moderate SIO
Pinto Alternative Variation	501.10	6.87	6.93	<1	Moderate SIO
Pinto Alternative Variation	501.10	6.93	6.96	<1	Moderate SIO
Pinto Alternative Variation	501.10	8.43	8.82	<1	Moderate SIO
Pinto Alternative Variation	501.10	8.82	10.35	2	Moderate SIO
Pinto Alternative Variation	501.10	10.35	11.50	1	Moderate SIO
Pinto Alternative Variation	501.10	11.86	12.29	<1	Moderate SIO
Pinto Alternative Variation	501.10	12.29	13.93	2	Moderate SIO
Pinto Alternative Variation	501.10	13.93	14.27	<1	Moderate SIO

Table I-8 Existing Transmission Lines Within 0.5 mile of TWE Reference Line[1]

Segment	Milepost	Existing Transmission Lines Within 0.5 mile of TWE Reference Line		
		Name of Line	Voltage	Tower Type
20	0 - 1	No structures	NA	NA
30	0 – 33	No structures	NA	NA
40	0 – 10	No structures	NA	NA
50	0 – 5	Sinclair-Bar X	230kV	H-frame
60	0 – 20	No Structures	NA	NA
70	0 – 22	No Structures	NA	NA
100	0 – 6	Hayden-Artesia	138kV	H-frame
	0 – 6	Bears Ears-Bonanza	345kV	Lattice
	6 – 19	No Structures	NA	NA
110	0 – 14	No Structures	NA	NA
110.05	0 – 4	No Structures	NA	NA
115	0 – 7	No Structures	NA	NA
115.05	0 – 17	No Structures	NA	NA
115.07	0 – 18	No Structures	NA	NA
115.1	0 – 3	No Structures	NA	NA
116	0 – 3	No Structures	NA	NA
117	0 – 2	No Structures	NA	NA
120	0 – 23	No Structures	NA	NA
130	0 – 22	No Structures	NA	NA
140	0 – 16	No Structures	NA	NA
140.05	0 – 2	No Structures	NA	NA
150	0 – 4	No Structures	NA	NA
150.05	0 – 2	No Structures	NA	NA
160	0 – 4	No Structures	NA	NA
170	0 – 3	No Structures	NA	NA
170.05	0 – 17	No Structures	NA	NA
170.1	0 – 2	No Structures	NA	NA
180	0 – 2	No Structures	NA	NA
180.05	1 – 14	No Structures	NA	NA
180.2	0 – 35	No Structures	NA	NA
186	0 – 34	No Structures	NA	NA
190	0 – 48	No Structures	NA	NA
	48 – 59	Hayden-Artesia	138kV	H-frame
	52 – 54	Craig-Ault	345kV	Lattice
	52 – 54	Craig-Rifle	230kV	Lattice
	54	Craig-Bear Ears	345kV	Lattice

Table I-8 Existing Transmission Lines Within 0.5 mile of TWE Reference Line[1]

Segment	Milepost	Existing Transmission Lines Within 0.5 mile of TWE Reference Line		
		Name of Line	Voltage	Tower Type
190	54 – 58	Bears Ears-Bonanza	345kV	Lattice
	56 – 58	Craig-Rifle	345kV	H-frame
	58 – 60	No Structures	NA	NA
	60	Craig-Rifle	345kV	H-frame
	61 – 93	Bears Ears-Bonanza	345kV	Lattice
	61 – 93	Hayden-Artesia	138kV	H-frame
190.05	0 – 1	No Structures	NA	NA
210	0 – 7	No Structures	NA	NA
	7 – 21	Bears Ears-Bonanza	345kV	Lattice
	7 – 26	Hayden-Artesia	138kV	H-frame
211	0 – 2	No Structures	NA	NA
	2 – 3	Rangely-Artesia	138kV	H-frame
	3 – 8	No Structures	NA	NA
212	0 – 10	No Structures	NA	NA
	10 – 13	Mona-Bonanza	345kV	Lattice
	10	Bonanza-Vernal	138kV	Mono
213	0 – 13	Mona-Bonanza	345kV	Lattice
214	0 – 4	Hayden-Artesia	138kV	H-frame
	2 – 4	Rangely-Artesia	138kV	H-frame
	4 – 7	Artesia-Vernal	138kV	H-frame
	7 – 10	No Structures	NA	NA
215	0 – 8	No Structures	NA	NA
215.05	0 – 2	Hayden-Artesia	138kV	H-frame
	0 – 3	Mona-Bonanza	345kV	Lattice
	0 – 3	Bonanza-Vernal	138kV	Mono
	3 – 7	No StructuresNo Structures	NA	NA
217	0 – 7	Mona-Bonanza	345kV	Lattice
	0 – 7	Bonanza-Vernal	138kV	H-frame
217	7 – 8	Bonanza-Rangely	138kV	H-frame
	7 – 8	Bears Ears-Bonanza	345kV	Lattice
	8 – 95	No Structures	NA	NA
217.05	0 – 12	No Structures	NA	NA
	12 – 21	Kyune-Soldier Summit	46kV	H-frame
	12 – 34	Spanish Fork-Carbon	138kV	H-frame
	16	Colton-Tap	46kV	Unknown
	21	Soldier Summit-Clear Creek	46kV	H-frame

Table I-8 Existing Transmission Lines Within 0.5 mile of TWE Reference Line[1]

Segment	Milepost	Existing Transmission Lines Within 0.5 mile of TWE Reference Line		
		Name of Line	Voltage	Tower Type
217.05	21 – 34	Thistle-Soldier Summit	46kV	H-frame
	27 – 36	Spanish Fork-Emery	345kV	H-frame [1]
	27 – 36	Spanish Fork-Huntington	345kV	H-frame [1]
	35 – 38	Mona-Bonanza	345kV	H-frame
	36 – 37	Thistle-Soldier Summit	46kV	H-frame
	36 – 37	Spanish Fork-Carbon	138kV	H-frame
217.1	0 – 8	Upalco-Panther	138kV	H-frame
	5 – 8	Spanish Fork-Carbon	138kV	H-frame
	8 – 10	Carbon-Helper	138kV	H-frame
	8 – 10	Carbon-Helper	46kV	H-frame
	10 – 11	Helper-Storrs	46kV	H-frame
	10 – 11	Mounds SW PK-Helper	138kV	H-frame
	10 – 11	Helper-Coal Creek SW	46kV	H-frame
	10 – 14	Helper-National	46kV	H-frame
	14 – 16	National-Beaver Creek	46kV	Mono
	14	Carbonville-National	46kV	Mono
	14	National-Blackhawk	46kV	Mono
	15	Tap Tower Loadout	46kV	Mono
	16 – 21	No Structures	NA	NA
	21	Tap-Clear Creek	46kV	H-frame
	21	Spanish Fork-Emery	345kV	H-frame
	21	Spanish Fork-Huntington	345kV	H-frame
217.15	0 – 6	Tap-Clear Creek	46kV	H-frame
	6	Soldier Summit-Clear Creek	46kV	H-frame
	6 – 36	No Structures	NA	NA
220.1	0 – 9	No Structures	NA	NA
	9 – 17	Rangely-Meeker	138kV	H-frame
	17 – 133	No Structures	NA	NA
	133	Book Cliffs-Thompson	46kV	Unknown
	133 – 139	No Structures	NA	NA
	139	Book Cliffs-Crescent Junction	46kV	Unknown
	139 – 148	Green River-Book Cliffs	46kV	Unknown
	148 – 151	No Structures	NA	NA
	151	Mounds SW PK-Moab	138kV	H-frame
	151 – 168	Huntington-Pinto	345kV	H-frame
	168 – 177	No Structures	NA	NA

Table I-8 Existing Transmission Lines Within 0.5 mile of TWE Reference Line[1]

Segment	Milepost	Existing Transmission Lines Within 0.5 mile of TWE Reference Line		
		Name of Line	Voltage	Tower Type
220.1	177 – 181	Mounds SW PK-Moab	138kV	H-frame
	177 – 181	Woodside-Sphinx	46kV	Mono
222.05	0 – 4	Woodside-Sphinx	46kV	Mono
	0 – 19	Mounds SW PK-Moab	138kV	H-frame
	19	Mounds SW PK-East Carbon	138kV	H-frame
	19 – 21	Mounds SW PK-Helper	138kV	H-frame
	21 – 41	No Structures	NA	NA
222.3	0 – 6	No Structures	NA	NA
	6	Huntington-Blackhawk	69kV	Unknown
	6 – 9	Spanish Fork-Emery	345kV	H-frame
	6 – 9	Spanish Fork-Huntington	345kV	H-frame
	9 – 14	No Structures	NA	NA
	14	Spanish Fork-Huntington	345kV	H-frame
	14	McFadden-Hunting Plant	138kV	H-frame
	14	Huntington-Pinto	345kV	H-frame
	14	Huntington-Emery	345kV	H-frame
	14 – 15	No Structures	NA	NA
223	0 – 5	No Structures	NA	NA
	5	U.S. Fuel-Blackhawk	46kV	Mono
	5 – 7	No Structures	NA	NA
	7 – 21	Spanish Fork-Emery	345kV	H-frame
	7 – 21	Spanish Fork-Huntington	345kV	H-frame
	8 – 9	National-Blackhawk	46kV	Mono
225.2	0 – 16	No Structures	NA	NA
	16	Huntington-Pinto	345kV	H-frame
	16 – 23	No Structures	NA	NA
	23 – 33	Huntington-Pinto	345kV	H-frame
	33 – 38	No Structures	NA	NA
270	0 – 1	No Structures	NA	NA
	1 – 7	Huntington-Emery	345kV	H-frame
	1 – 7	Spanish Fork-Emery	345kV	H-frame
	7	McFadden-Orangeville	69kV	Unknown
	7 – 10	No Structures	NA	NA
310	0 – 4	No Structures	NA	NA
	4 – 14	Mona-Huntington	345kV	H-frame
	14 – 15	No Structures	NA	NA

Table I-8 Existing Transmission Lines Within 0.5 mile of TWE Reference Line[1]

Segment	Milepost	Existing Transmission Lines Within 0.5 mile of TWE Reference Line		
		Name of Line	Voltage	Tower Type
310	15 – 20	Mona-Huntington	345kV	H-frame
	20 – 28	No Structures	NA	NA
	28 – 49	Mona-Huntington	345kV	H-frame
	37 – 49	Jerusalm-Nebo	138kV	H-frame
	46 – 49	Fountain Green-Nebo	46kV	Mono
320.05	0 – 12	Mona-Bonanza	345kV	Lattice
	12 – 18	No Structures	NA	NA
	18 – 19	Mona-Bonanza	345kV	Lattice
	19 – 24	No Structures	NA	NA
	24	Mona-Bonanza	345kV	Lattice
320.1	0	Upalco-Ashley	138kV	H-frame
	0 – 5	Mona-Bonanza	345kV	Lattice
	5 – 17	No Structures	NA	NA
	17 – 37	Mona-Bonanza	345kV	Lattice
	37 – 45	No Structures	NA	NA
	45 – 74	Mona-Bonanza	345kV	Lattice
	72	Spanish Fork-Emery	345kV	H-frame
	72	Spanish Fork-Huntington	345kV	H-frame
	73	Spanish Fork-Carbon	138kV	H-frame
	73	Thistle-Soldier Summit	46kV	H-frame
320.15	0 – 4	Mona-Bonanza	345kV	Lattice
	4 – 6	No Structures	NA	NA
	6 – 15	Mona-Bonanza	345kV	Lattice
	15 – 17	No Structures	NA	NA
	17 – 27	Mona-Bonanza	345kV	Lattice
320.2	0 – 6	Mona-Bonanza	345kV	Lattice
	5 – 8	Fountain Green-Nebo	46kV	Mono
	5 – 8	Jerusalm-Nebo	138kV	H-frame
	5 – 8	Mona-Huntington	345kV	H-frame
325	0	Mona-Bonanza	345kV	Lattice
	0 – 1	Upalco-Ashley	138kV	H-frame
	1 – 2	Pariette-Upalco	69kV	Unknown
	1 – 47	Upalco-Panther	138kV	H-frame
330.1	0 – 1	No Structures	NA	NA
	1 – 3	Spanish Fork-Emery	345kV	H-frame
	1 – 3	Huntington-Emery	345kV	H-frame

Table I-8 Existing Transmission Lines Within 0.5 mile of TWE Reference Line[1]

Segment	Milepost	Existing Transmission Lines Within 0.5 mile of TWE Reference Line		
		Name of Line	Voltage	Tower Type
330.1	3 – 6	No Structures	NA	NA
	6 – 20	Sigurd-Emery	345kV	Steel Lattice H-frame
	6 – 22	Moore-Hunter	69kV	H-frame
	22 – 28	Ferron-Emery City	69kV	Unknown
	28 – 29	Emery City-Consolidated Coal	69kV	Unknown
	29 – 40	Sigurd-Emery	345kV	Steel Lattice H-frame
	31 – 32	Sufco-Tap	69kV	Unknown
	40 – 43	No Structures	NA	NA
	44	Sigurd-Emery	345kV	Steel Lattice H-frame
	44 – 49	No Structures	NA	NA
	49 – 54	Sigurd-Emery	345kV	Steel Lattice H-frame
	54 – 58	No Structures	NA	NA
	58 – 73	Sigurd-Emery	345kV	Steel Lattice H-frame
	73	Tap-Moroni	46kV	Unknown
	74	Sigurd-Salina	46kV	Unknown
	74	Sigurd-Mona	345kV	H-frame
	74	Sigurd-Scipio	46kV	Mono
	74	Tap-Aurora	46kV	Mono
	74 – 94	Sigurd-Pavant	230kV	H-frame
	93 – 99	Sigurd-Scipio	46kV	Mono
	97 – 99	Sigurd-Pavant	230kV	H-frame
340	0	Jerusalm-Nebo	138kV	H-frame
	0	Mona-Huntington	345kV	H-frame
	4 – 6	Fountain Green-Nebo	46kV	Mono
	4 – 6	Mona-Huntington	345kV	H-frame
	4 – 6	Jerusalm-Nebo	138kV	H-frame
	6 – 7	Nebo-Vickers	46kV	H-frame
	7 – 10	Nebo-Martin Marietta	138kV	H-frame
	10 – 20	Mona-Intermountain	345kV	Lattice
	10 – 14	Sigurd-Mona	345kV	H-frame
	13 – 20	Vickers-Martin Marietta	46kV	Mono
350	0 – 7	No Structures	NA	NA
	7	Vickers-Fayette	46kV	Unknown

Table I-8 Existing Transmission Lines Within 0.5 mile of TWE Reference Line[1]

Segment	Milepost	Existing Transmission Lines Within 0.5 mile of TWE Reference Line		
		Name of Line	Voltage	Tower Type
350	7 – 8	Vickers-Scipio	46kV	Mono
	8 – 10	No Structures	NA	NA
	10	Sigurd-Mona	345kV	H-frame
	10 – 13	No Structures	NA	NA
	13 – 15	Mona-Intermountain	345kV	Lattice
	15	Vickers-Martin Marietta	46kV	Mono
360	0 – 2	Vickers-Martin Marietta	46kV	Mono
	2 – 4	No Structures	NA	NA
	4 – 5	Nebo-Martin Marietta	138kV	H-frame
370	0	Vickers-Martin Marietta	46kV	Mono
	0 – 1	No Structures	NA	NA
	1 – 14	Mona-Intermountain	345kV	Lattice
380	0 – 4	No Structures	NA	NA
	4	Fool Creek Tap	46kV	Mono
	4 – 11	No Structures	NA	NA
	11	Lynndyl-Southerland	46kV	Mono
	11 – 13	No Structures	NA	NA
390	0 – 2	No Structures	NA	NA
400	0 – 1	No Structures	NA	NA
	1	Sigurd-Scipio	46kV	Mono
	1 – 23	No Structures	NA	NA
	23 – 24	Mona-Intermountain	345kV	Lattice
410	0 – 1	Sigurd-Pavant	230kV	H-frame
	0 – 2	No Structures	NA	NA
	2 – 11	Sigurd-Scipio	46kV	Mono
	11 – 15	McCormick-Scipio	46kV	Mono
	15 – 17	McCormick-Delta	46kV	Mono
	15 – 21	Pavant-Delta	138kV	Mono
	21 – 30	No Structures	NA	NA
	30	Lynndyl-Southerland	46kV	Mono
	30 – 37	No Structures	NA	NA
420	0 – 7	No Structures	NA	NA
	7 – 8	Mona-Intermountain	245	Lattice
430	0 – 18	No Structures	NA	NA
440	0 – 1	Mona-Intermountain	345kV	Lattice
	1	Intermountain-DMAD IPP Pump	46kV	Unknown

Table I-8 Existing Transmission Lines Within 0.5 mile of TWE Reference Line[1]

Segment	Milepost	Existing Transmission Lines Within 0.5 mile of TWE Reference Line		
		Name of Line	Voltage	Tower Type
440	1 – 9	IPP Intermountain-Adelanto	500kV-DC	Lattice
	1 – 9	Intermountain-Gonder	230kV	H-frame
450	0 – 1	No Structures	NA	NA
	1 – 9	IPP Intermountain-Adelanto	500kV-DC	Lattice
	1 – 9	Intermountain-Gonder	230kV	H-frame
	9 – 11	No Structures	NA	NA
460	0 – 1	No Structures	NA	NA
	1 – 3	Intermountain-Gonder	230kV	H-frame
	1 – 31	IPP Intermountain-Adelanto	500kV-DC	Lattice
	20	No Structures	NA	NA
470	0 – 4	No Structures	NA	NA
	4 – 5	Intermountain-Gonder	230kV	H-frame
	5 – 20	No Structures	NA	NA
	20	Pavant-Gonder	230kV	H-frame
	20 – 34	No Structures	NA	NA
480	0 – 53	IPP Intermountain-Adelanto	500kV-DC	Lattice
	53 – 62	No Structures	NA	NA
	62 – 65	IPP Intermountain-Adelanto	500kV-DC	Lattice
490	0 – 14	No Structures	NA	NA
490.05	0 – 42	No Structures	NA	NA
495	0 – 8	No Structures	NA	NA
500	0 – 19	No Structures	NA	NA
500.02	0 – 17	IPP Intermountain-Adelanto	500kV-DC	Lattice
	8 – 17	Sigurd-Red Butte	345kV	H-frame [1]
500.05	0 – 10	Sigurd-Red Butte	345kV	H-frame [1]
	0 – 10	IPP Intermountain-Adelanto	500kV-DC	Lattice
	1	West Cedar-Escalante Valley	138kV	H-frame
	1 – 5	Enterprise-Escalante Valley	138kV	H-frame
	9 – 10	Red Butte-Enterprise	138kV	H-frame
501	0 – 12	Red Butte-Enterprise	138kV	H-frame
	0 – 14	IPP Intermountain-Adelanto	500kV-DC	Lattice
	0 – 12	Sigurd-Red Butte	345kV	H-frame [1]
	12 – 14	Harry Allen-Red Butte	345kV	H-frame [1]
501.05	0 – 1	No Structures	NA	NA
502	0 – 43	IPP Intermountain-Adelanto	500kV-DC	Lattice
	0 – 43	Harry Allen-Red Butte	345kV	H-frame [1]

Table I-8 Existing Transmission Lines Within 0.5 mile of TWE Reference Line[1]

Segment	Milepost	Existing Transmission Lines Within 0.5 mile of TWE Reference Line		
		Name of Line	Voltage	Tower Type
503	0	Red Butte-Enterprise	138kV	H-frame
	0 – 7	No Structures	NA	NA
504	0	Red Butte-Enterprise	138kV	H-frame
	0 – 7	No Structures	NA	NA
505	0 – 9	No Structures	NA	NA
	9	Harry Allen-Red Butte	345kV	H-frame [1]
	9	IPP Intermountain-Adelanto	500kV-DC	Lattice
506	0 – 1	No Structures	NA	NA
	1 – 2	West Cedar-Escalante Valley	138kV	H-frame
	2 – 25	No Structures	NA	NA
	25 – 26	Middleton-Red Butte	138kV	Mono
	25	St. George-Red Butte	138kV	Mono
	26 – 28	No Structures	NA	NA
	28 – 29	Harry Allen-Red Butte	345kV	H-frame [1]
	28 – 29	IPP Intermountain-Adelanto	500kV-DC	Lattice
510	0 – 56	No Structures	NA	NA
	56	IPP Intermountain-Adelanto	500kV-DC	Lattice
	56	Harry Allen-Red Butte	345kV	Lattice
	56	Crystal-Navajo	500kV	Lattice
520	0 – 40	No Structures	NA	NA
	40 – 80	Southwest Intertie Project	500kV	Lattice
	80 – 84	No Structures	NA	NA
	84 – 96	Southwest Intertie Project	500kV	Lattice
	96 – 102	No Structures	NA	NA
	102 – 104	Southwest Intertie Project	500kV	Lattice
	103 – 104	Reid Gardner-Old Lincoln	69kV	H-frame
	103 – 104	ENTP Gemmil-Tortoise (Prop)	Unknown	Unknown
	104 – 118	NS-Old Lincoln	69kV	H-frame
	112 – 125	Southwest Intertie Project	500kV	Lattice
530	0 – 8	Harry Allen-Red Butte	345kV	H-frame [1]
	0 – 8	IPP Intermountain-Adelanto	500kV-DC	Lattice
	0 – 8	Crystal-Navajo	500kV	Lattice
540	0 – 38	Harry Allen-Red Butte	345kV	H-frame [1]
	0 – 40	IPP Intermountain-Adelanto	500kV-DC	Lattice
	0 – 40	Crystal-Navajo	500kV	Lattice
	21	Reid-Gardner-Glendale	69kV	Mono

Table I-8 Existing Transmission Lines Within 0.5 mile of TWE Reference Line[1]

Segment	Milepost	Existing Transmission Lines Within 0.5 mile of TWE Reference Line		
		Name of Line	Voltage	Tower Type
540	22	Reid-Gardner-Glendale	Unknown	Unknown
	26 – 38	Reid Gardner-Harry Allen #1	230kV	H-frame
	26 – 38	Reid Gardner-Harry Allen #2	230kV	H-frame
	40	Crystal-McCullough	500kV	Lattice
550	0 – 2	IPP Intermountain-Adelanto	500kV-DC	Lattice
	0 – 2	Crystal-Navajo	500kV	Lattice
	0 – 2	Harry Allen-Red Butte	345kV	H-frame [1]
	2 – 18	No Structures	NA	NA
	18 – 19	Glendale-Overton	Unknown	H-frame
	19 – 35	No Structures	NA	NA
560	0 – 11	No Structures	NA	NA
	11	IPP Intermountain-Adelanto	500kV-DC	Lattice
	11	Crystal-Mccullough	500kV	Lattice
570	0 – 9	No Structures	NA	NA
580	0	Southwest Intertie Project	500kV	Lattice
	0 – 2	No Structures	NA	NA
	2	Reid Gardner-Harry Allen #1	230kV	H-frame
	2	Reid Gardner-Harry Allen #2	230kV	H-frame
	2	Harry Allen-Red Butte	345kV	H-frame [1]
	2	Harry Allen-Crystal	500kV	Lattice
	3	Crystal-Navajo	500kV	Lattice
	3	Crystal-McCullough	500kV	Lattice
	3	IPP Intermountain-Adelanto	500kV-DC	Lattice
590	0 – 7	IPP Intermountain-Adelanto	500kV-DC	Lattice
	0	Crystal-Navajo	500kV	Lattice
	0 – 7	Crystal-McCullough	500kV	Lattice
600	0 – 6	Harry Allen-Mead	500kV	Lattice
	0 – 6	Crystal-McCullough	500kV	Lattice
	0 – 6	IPP Intermountain-Adelanto	500kV-DC	Lattice
	6	ENTP Silverhawk-Newport (Prop)	Unknown	Unknown
610	0	Southwest Intertie Project	500kV	Lattice
	0 – 6	No Structures	NA	NA
	6 – 8	Harry Allen-Mirant	500kV	Lattice
	7 – 12	NS-Old Lincoln	69kV	H-frame
	12	Winterwood-Apex	69kV	Mono
	8 – 19	ENTP Silverhawk-Newport (Prop)	Unknown	Unknown

Table I-8 Existing Transmission Lines Within 0.5 mile of TWE Reference Line[1]

Segment	Milepost	Existing Transmission Lines Within 0.5 mile of TWE Reference Line		
		Name of Line	Voltage	Tower Type
610	15	Duke-Northwest	500kV	Lattice
	15	Harry Allen-Pecos	230kV	H-frame
	15	Apex-Pecos	138kV	H-frame
620	0 – 6	Harry Allen-Mead	500kV	Lattice
	0 – 6	Crystal-McCullough	500kV	Lattice
	0 – 6	IPP Intermountain-Adelanto	500kV-DC	Lattice
	0 – 6	ENTP Silverhawk-Newport (Prop)	Unknown	Unknown
630	0 – 4	Harry Allen-Mead	500kV	Lattice
	0 – 4	Crystal-McCullough	500kV	Lattice
630	0 – 4	IPP Intermountain-Adelanto	500kV-DC	Lattice
	0 – 4	ENTP Silverhawk-Newport (Prop)	Unknown	Unknown
	1 – 2	PBC-NCA 2	69kV	Mono
640	0 – 1	Harry Allen-Mead	500kV	Lattice
	0 – 1	Crystal-McCullough	500kV	Lattice
	0 – 1	IPP Intermountain-Adelanto	500kV-DC	Lattice
	0 – 1	ENTP Silverhawk-Newport (Prop)	Unknown	Unknown
	1	PBC-NCA 2	69kV	Mono
	0 – 4	ENTP NPS Alternative (Prop)	Unknown	Unknown
650	0 – 2	ENTP NPS Alternative (Prop)	Unknown	Unknown
	2	Harry Allen-Mead	500kV	Lattice
	2	Crystal-McCullough	500kV	Lattice
	2	IPP Intermountain-Adelanto	500kV-DC	Lattice
	2	ENTP Silverhawk-Newport (Prop)	Unknown	Unknown
660	0	ENTP NPS Alternative (Prop)	Unknown	Unknown
	0 – 3	Harry Allen-Mead	500kV	Lattice
	0 – 3	Crystal-McCullough	500kV	Lattice
	0 – 3	IPP Intermountain-Adelanto	500kV-DC	Lattice
	0 – 3	ENTP Silverhawk-Newport (Prop)	Unknown	Unknown
	3 – 7	No Structures	NA	NA
	7 – 8	Harry Allen-Mead	500kV	Lattice
	7 – 8	Crystal-McCullough	500kV	Lattice
	7 – 8	IPP Intermountain-Adelanto	500kV-DC	Lattice
	7 – 8	ENTP Silverhawk-Newport (Prop)	Unknown	Unknown
	8	NPS-Banks 10	69kV	H-frame
670	0	ENTP NPS Alternative (Prop)	Unknown	Unknown
	0 – 4	No Structures	NA	NA

Table I-8 Existing Transmission Lines Within 0.5 mile of TWE Reference Line[1]

Segment	Milepost	Existing Transmission Lines Within 0.5 mile of TWE Reference Line		
		Name of Line	Voltage	Tower Type
680	0 – 1	No Structures	NA	NA
	1 – 4	NPS-Banks 10	69kV	H-frame
	4	IPP Intermountain-Adelanto	500kV-DC	Lattice
	4	Crystal-McCullough	500kV	Lattice
	4	Harry Allen-Mead	500kV	Lattice
	4	ENTP Silverhawk-Newport (Prop)	230kV	Unknown
690	0 – 1	NPS-Banks 10	69kV	H-frame
	1 – 5	No Structures	NA	NA
	5	Equestrian-River Mountain	69kV	Mono
	5	IPP Intermountain-Adelanto	500kV-DC	Lattice
690	5	Crystal-McCullough	500kV	Lattice
	5	Harry Allen-Mead	500kV	Lattice
	5	ENTP Silverhawk-Newport (Prop)	Unknown	Unknown
	5	Unknown	69kV	Mono
	5	Equestrian-Sunrise	230kV	Mono
700	0 – 2	Harry Allen-Mead	500kV	Lattice
	0 – 2	Crystal-McCullough	500kV	Lattice
	0 – 2	IPP Intermountain-Adelanto	500kV-DC	Lattice
	0 – 2	ENTP Silverhawk-Newport (Prop)	Unknown	Unknown
	0	NPS-Banks 10	69kV	H-frame
	1	Equestrian-River Mountain	69kV	Mono
	2	Unknown	69kV	H-frame
710	0 – 1	NPS-Banks 10	69kV	H-frame
	1 – 5	No Structures	NA	NA
	5 – 8	PP1-RN	69kV	Mono
	5 – 8	Mead-Eastside	69kV	Mono
	5 – 8	Eastside Tap	230kV	Lattice
	7 – 8	RN-PP4	69kV	Mono
	8	Unknown	69kV	Mono
	8	PP4-Hoover	69kV	Mono
	8	Equestrian-Hoover	230kV	Mono
	8	Hoover-Basic	230kV	Lattice
720	0 – 1	Harry Allen-Mead	500kV	Lattice
	0 – 1	Crystal-McCullough	500kV	Lattice
	0 – 1	IPP Intermountain-Adelanto	500kV-DC	Lattice
	0 – 1	ENTP Silverhawk-Newport (Prop)	Unknown	Unknown

Table I-8 Existing Transmission Lines Within 0.5 mile of TWE Reference Line[1]

Segment	Milepost	Existing Transmission Lines Within 0.5 mile of TWE Reference Line		
		Name of Line	Voltage	Tower Type
730	0 – 7	Unknown	69kV	H-frame
	5 – 6	Equestrian-PP4	69kV	Mono
	5 – 7	Equestrian-Hoover	230kV	Mono
	5 – 7	Hoover-Basic	230kV	Lattice
	6	RN-PP4	69kV	Mono
	6	Eastside Tap	230kV	Lattice
	6 – 7	PP4-Hoover	69kV	Mono
	7	Mead-Eastside	69kV	Mono
	7	Unknown	69kV	H-frame
740	0 – 1	Unknown	69kV	H-frame
	0 – 4	Harry Allen-Mead	500kV	Lattice
	0 – 4	Crystal-McCullough	500kV	Lattice
	0 – 4	IPP Intermountain-Adelanto	500kV-DC	Lattice
	0 – 4	ENTP Silverhawk-Newport (Prop)	Unknown	Unknown
	0 – 4	Equestrian-Mead	230kV	Lattice
	1	Equestrian-Sunrise	230kV	Mono
	1	Equestrian-BL	69kV	Mono
	1	WW-Equestrian	69kV	Mono
	1	Faulkner-Equestrian	230kV	Mono
	1	Equestrian-Hoover	230kV	Mono
	1	Equestrian-PP4	69kV	Mono
	1	Equestrian-Newport	69kV	Mono
750	0	Unknown	69kV	H-frame
	0	PP4-Hoover	69kV	Mono
	0	Equestrian-Hoover	230kV	Mono
	0	Hoover-Basic	230kV	Lattice
	0	Unknown	69kV	H-frame
	0	Mead-Eastside	69kV	Mono
	0	RN-PP4	69kV	Mono
	0	Eastside Tap	230kV	Lattice
760	0	Unknown	69kV	H-frame
	0	Unknown	69kV	H-frame
	0	Mead-Eastside	69kV	Mono
	0	Hoover-Mead #5	230kV	Lattice
	0 – 1	Eastside Tap	230kV	Lattice
	0 – 1	RN-PP4	69kV	Mono

Table I-8 Existing Transmission Lines Within 0.5 mile of TWE Reference Line[1]

Segment	Milepost	Existing Transmission Lines Within 0.5 mile of TWE Reference Line		
		Name of Line	Voltage	Tower Type
760	0 – 1	Unknown	69kV	H-frame
	0 – 1	PP4-Hoover	69kV	Mono
	0 – 2	Equestrian-Hoover	230kV	Mono
	0 – 2	Hoover-Basic	230kV	Lattice
	1 – 2	Equestrian-PP4	69kV	Mono
	2 – 3	No Structures	NA	NA
	3 – 8	Hoover-Mead #5	230kV	Lattice
	3 – 8	Hoover-Mead #6	230kV	Lattice
	7	Basic-Mead	230kV	Lattice
	7	Equestrian-Mead	230kV	Lattice
770	0	Mead-Eastside	69kV	Mono
	0	Unknown	69kV	H-frame
	0	Unknown	69kV	H-frame
	0	PP4-Hoover	69kV	Mono
	0	Equestrian-Hoover	230kV	Mono
	0	Hoover-Basic	230kV	Lattice
	0	Unknown	69kV	H-frame
	0	Mead-Eastside	69kV	Mono
	0	Hoover-Mead #5	230kV	Lattice
	0	Unknown	69kV	Mono
	1	Hoover-Mead #6	230	Lattice
	1 – 2	No Structures	NA	NA
	2 – 3	Hoover-Mead #6	230kV	Lattice
	2 – 3	Hoover-Mead #7	230kV	Lattice
	2 – 3	Hoover-Mead #8	230kV	Lattice
	2 – 7	Hoover-Mead #1	230kV	Lattice
	2 – 7	Mead-Equestrian/Eastside	230kV	Lattice[2]
	2 – 7	Hoover-Mead #5	230kV	Lattice[2]
	2 – 7	Hoover-Mead #4	230kV	Lattice
	7	Mead-Liberty	345kV	Lattice
	7	Mead-Phoenix Intertie	500kV	Lattice
	7 – 8	Mead-Davis	230kV	Lattice
	7 – 8	Mead-West Camino	230kV	Lattice
	7 – 8	Mead-East Camino	230kV	Lattice
	8	Mead-Boulder City Substation	69kV	Mono
	8	Mead-Searchlight	69kV	H-frame

Table I-8 Existing Transmission Lines Within 0.5 mile of TWE Reference Line[1]

Segment	Milepost	Existing Transmission Lines Within 0.5 mile of TWE Reference Line		
		Name of Line	Voltage	Tower Type
770	8 – 10	Mead-Eldorado	69kV	Mono
	8 – 9	Hoover-Mead #3	230kV	Lattice
	8 – 9	Hoover-Mead #8	230kV	Lattice
	8 – 9	Hoover-Mead #7	230kV	Lattice
	8 – 9	Hoover-Mead #2	230kV	Lattice
	8 – 9	Eldorado-Mead #1	230kV	Lattice
	8 – 9	Hoover Mead #6	230kV	Lattice
	8 – 19	Mead-McCullough #1	230kV	Lattice
	8 – 19	McCullough-Mead #2	230kV	Mono[1]
	8 – 19	Mead-Victorville	287kV	Lattice
	8 – 20	Mead-Marketplace	500kV	Lattice
	8 – 20	Mead-Pahrump	230kV	H-frame
	9	Arden-Mead	230kV	Lattice
	9	Faulkner-Mead	230kV	Lattice
	20	Eldorado-Mead #1	230kV	Lattice
	20	Eldorado-Mead #2	230kV	Lattice
780	0	IPP Intermountain-Adelanto	500kV-DC	Lattice
	0	Crystal-McCullough	500kV	Lattice
	0	Harry Allen-Mead	500kV	Lattice
	0 – 2	Equestrian-Mead	230kV	Lattice
	1 – 2	Basic-Mead	230kV	Lattice
	2 – 3	No Structures	NA	NA
	3	Hoover-Mead #5	230kV	Lattice
	3	Hoover-Mead #6	230kV	Lattice
790	0	Equestrian-Mead	230kV	Lattice
	0 – 4	Harry Allen-Mead	500kV	Lattice
	0 – 12	IPP Intermountain-Adelanto	500kV-DC	Lattice
	0 – 12	Crystal-McCullough	500kV	Lattice
	1	Basic-Mead	230kV	Lattice
	5	Faulkner-Mead	230kV	Lattice
	5	Arden-Mead	230kV	Lattice
	6 – 12	Arden-Sempra Eldorado	230kV	H-frame
	6 – 12	Arden-McCullough	230kV	H-frame
	6 – 12	Faulkner-McCullough	230kV	H-frame
	11 – 12	Eldorado-Mead #2	230kV	Lattice

Table I-8 Existing Transmission Lines Within 0.5 mile of TWE Reference Line[1]

Segment	Milepost	Existing Transmission Lines Within 0.5 mile of TWE Reference Line		
		Name of Line	Voltage	Tower Type
800	0 – 1	Hoover-Mead #5	230kV	Lattice
	0 – 1	Hoover-Mead #6	230kV	Lattice
	1	Harry Allen-Mead	500kV	Lattice
	1	Arden-Mead	230kV	Lattice
	1	Faulker-Mead	230kV	Lattice
	1 – 2	Eldorado-Mead #1	230kV	Lattice
	1 – 2	Eldorado-Mead #2	230kV	Lattice
810	0 – 2	Harry Allen-Mead	500kV	Lattice
	0 – 2	Faulkner-Mead	230kV	Lattice
	0 – 2	Arden-Mead	230kV	Lattice
	0	Eldorado-Mead #2	230kV	Lattice
	0	Eldorado-Mead #1	230kV	Lattice
	2 – 6	No Structures	NA	NA
	6 – 7	Eldorado-Mead #2	230kV	Lattice
	6 – 7	Eldorado-Mead #1	230kV	Lattice
	7	IPP Intermountain-Adelanto	500kV-DC	Lattice
	7	Arden-Sempra Eldorado	230kV	H-frame
	7	Arden-McCullough	230kV	H-frame
	7	Faulkner-McCullough	230kV	H-frame
	7	Crystal-McCullough	500kV	Lattice
820	0	IPP Intermountain-Adelanto	500kV-DC	Lattice
	0	Arden-Sempra Eldorado	230kV	H-frame
	0	Arden-McCullough	230kV	H-frame
	0	Faulkner-McCullough	230kV	H-frame
	0	Crystal-McCullough	500kV	Lattice
	0 – 7	Eldorado-Mead #2	230kV	Lattice
	0 – 7	Eldorado-Mead #1	230kV	Lattice
830	0 – 1	IPP Intermountain-Adelanto	500kV-DC	Lattice
	0 – 1	Arden-Sempra Eldorado	230kV	H-frame
	0 – 1	Arden-McCullough	230kV	H-frame
	0 – 1	Faulkner-McCullough	230kV	H-frame
	0 – 1	Crystal-McCullough	500kV	Lattice
	0 – 1	Eldorado-Mead #2	230kV	Lattice
	0 – 1	Eldorado-Mead #1	230kV	Lattice
	1	Mead-Pahrump	230kV	H-frame
	1	Mead-Marketplace	500kV	Lattice

[1] Please see **Table I-9** for Structure Contrast Matrix

Table I-9 Structure Contrast Matrix[1]

Description	Existing Structures	Proposed 600-kV Structures							
		Guyed Lattice				Self-supporting Lattice			
		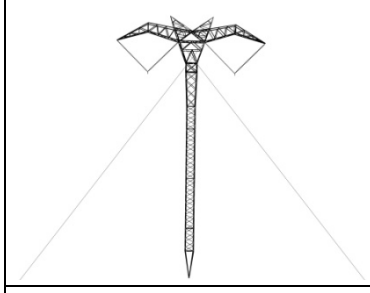							
		Structure Contrast							
		Form	Line	Color	Overall	Form	Line	Color	Overall
No structures		S	S	S	S	S	S	S	S
500-kV Steel Lattice	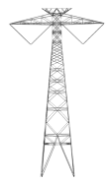	W	W	W	W	W	W	W	W
500-kV Steel Lattice 230-kV Mono Pole 138-, 64-, or 46-kV H-frame		W	W	W	W	W	W	W	W
500-kV Steel Lattice 230-kV Mono Pole 138-, 64-, or 46-kV H-frame 64-or 46-kV Mono Pole	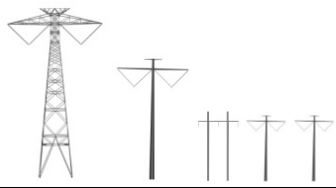	W	W	W	W	W	W	W	W
500-kV Steel Lattice 230-kV Mono Pole 64-or 46-kV Mono Pole		W	W	W	W	W	W	W	W
500-kV Steel Lattice 345-kV H-frame		W	W	W	W	W	W	W	W
500-kV Steel Lattice 345-kV H-frame 138-, 64-, or 46-kV H-frame		W	W	W	W	W	W	W	W
500-kV Steel Lattice 345-kV H-frame 138-, 64-, or 46-kV H-frame 64-or 46-kV Mono Pole		W	W	W	W	W	W	W	W
500-kV Steel Lattice 345-kV H-frame 138-, 64-, or 46-kV H-frame		W	W	W	W	W	W	W	W
500-kV Steel Lattice 345-kV H-frame 64-or 46-kV Mono Pole	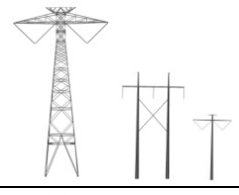	W	W	W	W	W	W	W	W
500-kV Steel Lattice 345-kV H-frame	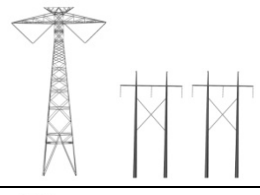	W	W	W	W	W	W	W	W
500-kV Steel Lattice 345-kV H-frame 138-, 64-, or 46-kV H-frame	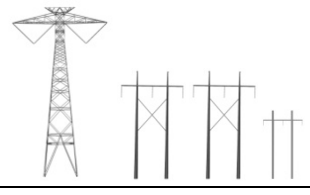	W	W	W	W	W	W	W	W

Table I-9 Structure Contrast Matrix[1]

Description	Existing Structures	Proposed 600-kV Structures							
		Guyed Lattice				Self-supporting Lattice			
		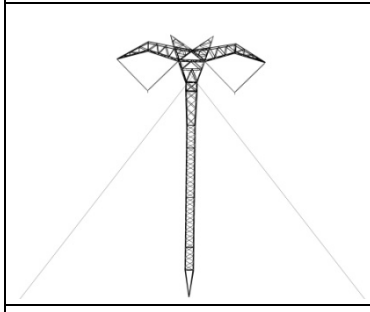							
		Structure Contrast							
		Form	Line	Color	Overall	Form	Line	Color	Overall
500-kV Steel Lattice 230-kV H-frame		W	W	W	W	W	W	W	W
500-kV Steel Lattice 230-kV H-frame 138-, 64-, or 46-kV H-frame		W	W	W	W	W	W	W	W
500-kV Steel Lattice 230-kV H-frame	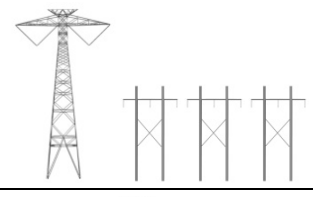	W	W	W	W	W	W	W	W
500-kV Steel Lattice 138-, 64-, or 46-kV H-frame	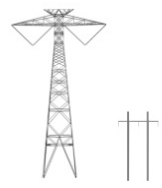	W	W	W	W	W	W	W	W
500-kV Steel Lattice 64-or 46-kV Mono Pole		W	W	W	W	W	W	W	W
500-kV Steel Lattice 64-or 46-kV Mono Pole	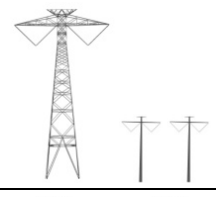	W	W	W	W	W	W	W	W
500-kV Steel Lattice		W	W	W	W	W	W	W	W
500-kV Steel Lattice 230-kV Mono Pole 230-kV H-frame 64-or 46-kV Mono Pole		W	W	W	W	W	W	W	W
500-kV Steel Lattice 230-kV Mono Pole 138-, 64-, or 46-kV H-frame 64-or 46-kV Mono Pole	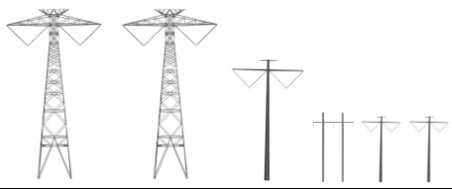	W	W	W	W	W	W	W	W
500-kV Steel Lattice 230-kV Mono Pole 138-, 64-, or 46-kV H-frame 64-or 46-kV Mono Pole		W	W	W	W	W	W	W	W
500-kV Steel Lattice 230-kV Mono Pole 138-, 64-, or 46-kV H-frame 64-or 46-kV Mono Pole	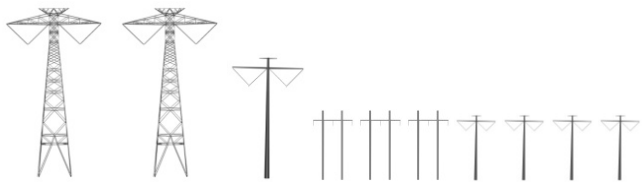	W	W	W	W	W	W	W	W
500-kV Steel Lattice 230-kV Mono Pole 64-or 46-kV Mono Pole	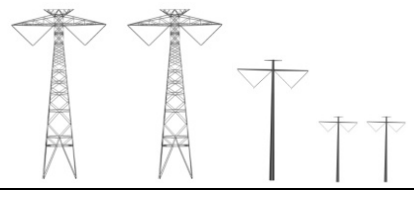	W	W	W	W	W	W	W	W

Table I-9 Structure Contrast Matrix[1]

Description	Existing Structures	Proposed 600-kV Structures							
		Guyed Lattice				Self-supporting Lattice			
		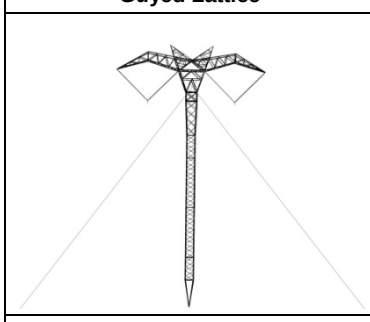							
		Structure Contrast							
		Form	Line	Color	Overall	Form	Line	Color	Overall
500-kV Steel Lattice 345-kV H-frame		W	W	W	W	W	W	W	W
500-kV Steel Lattice 345-kV H-frame 230-kV H-frame	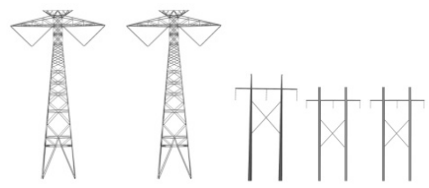	W	W	W	W	W	W	W	W
500-kV Steel Lattice 345-kV H-frame 64-or 46-kV Mono Pole	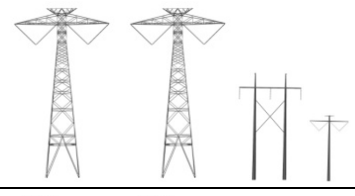	W	W	W	W	W	W	W	W
500-kV Steel Lattice 345-kV H-frame 64-or 46-kV Mono Pole		W	W	W	W	W	W	W	W
500-kV Steel Lattice 230-kV H-frame 64-or 46-kV Mono Pole		W	W	W	W	W	W	W	W
500-kV Steel Lattice		W	W	W	W	W	W	W	W
500-kV Steel Lattice 230-kV Mono Pole 138-, 64-, or 46-kV H-frame 64-or 46-kV Mono Pole	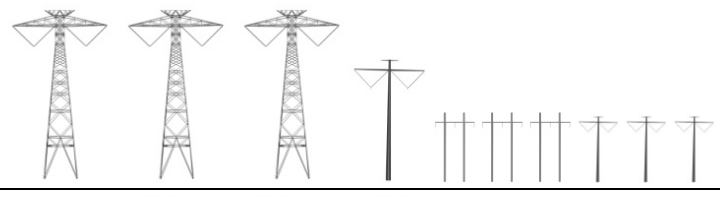	W	W	W	W	W	W	W	W
500-kV Steel Lattice 230-kV Mono Pole 64-or 46-kV Mono Pole		W	W	W	W	W	W	W	W
500-kV Steel Lattice 345-kV H-frame		W	W	W	W	W	W	W	W
500-kV Steel Lattice 138-, 64-, or 46-kV H-frame		W	W	W	W	W	W	W	W
500-kV Steel Lattice 64-or 46-kV Mono Pole		W	W	W	W	W	W	W	W
500-kV Steel Lattice		W	W	W	W	W	W	W	W

Table I-9 Structure Contrast Matrix[1]

Description	Existing Structures	Proposed 600-kV Structures							
		Guyed Lattice				Self-supporting Lattice			
		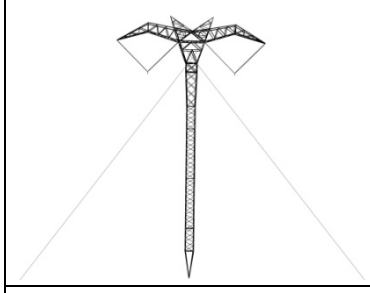							
		Structure Contrast							
		Form	Line	Color	Overall	Form	Line	Color	Overall
500-kV Steel Lattice 230-kV Mono Pole 138-, 64-, or 46-kV H-frame 64-or 46-kV Mono Pole		W	W	W	W	W	W	W	W
500-kV Steel Lattice 230-kV H-frame		W	W	W	W	W	W	W	W
500-kV Steel Lattice		W	W	W	W	W	W	W	W
500-kV Steel Lattice 230-kV H-frame		W	W	W	W	W	W	W	W
500-kV Steel Lattice		W	W	W	W	W	W	W	W
500-kV Steel Lattice	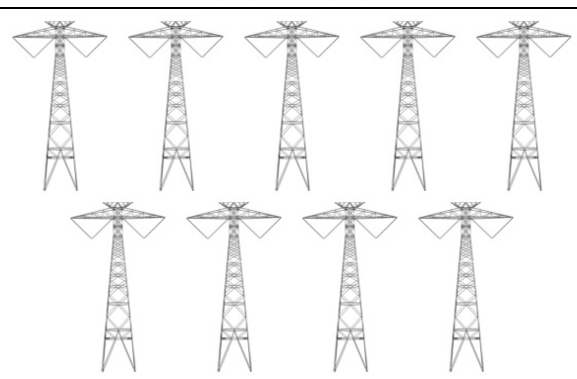	W	W	W	W	W	W	W	W
500-kV Steel Lattice 230-kV Mono Pole 230-kV H-frame 138-, 64-, or 46-kV H-frame 64-or 46-kV Mono Pole	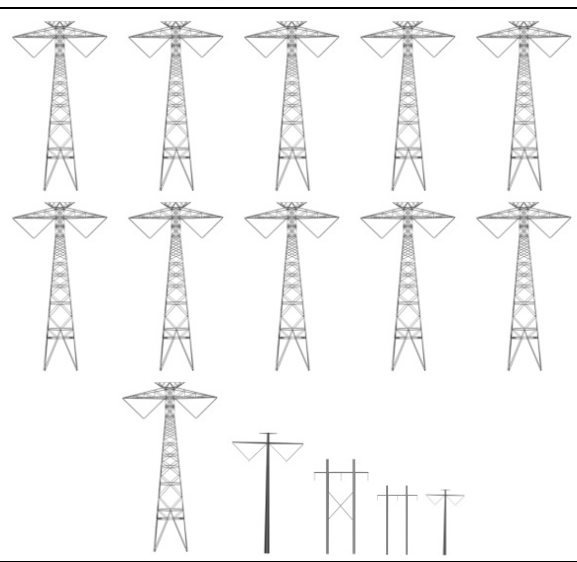	W	W	W	W	W	W	W	W

Table I-9 Structure Contrast Matrix[1]

Description	Existing Structures	Proposed 600-kV Structures							
		Guyed Lattice				Self-supporting Lattice			
		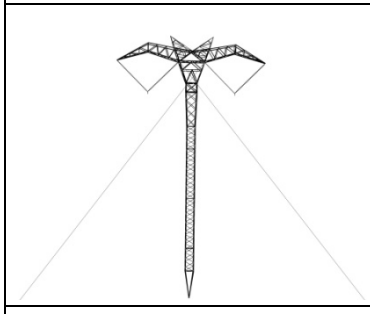							
		Structure Contrast							
		Form	Line	Color	Overall	Form	Line	Color	Overall
500-kV Steel Lattice 230-kV Mono Pole 230-kV H-frame 138-, 64-, or 46-kV H-frame 64-or 46-kV Mono Pole		W	W	W	W	W	W	W	W
230-kV Mono Pole 64-or 46-kV Mono Pole		W	W	W	W	W	W	W	W
230-kV Mono Pole		W	W	W	W	W	W	W	W
345-kV Steel Lattice H-frame 138-, 64-, or 46-kV H-frame	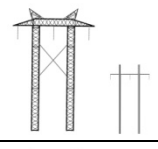	W	W	W	W	W	W	W	W
345-kV Steel Lattice H-frame 64-or 46-kV Mono Pole		W	W	W	W	W	W	W	W
345-kV Steel Lattice H-frame 64-or 46-kV Mono Pole	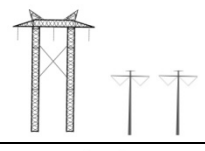	W	W	W	W	W	W	W	W
345-kV H-frame		W	W	W	W	W	W	W	W
345-kV H-frame 230-kV H-frame 64-or 46-kV Mono Pole	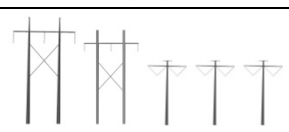	W	W	W	W	W	W	W	W
345-kV H-frame 138-, 64-, or 46-kV H-frame 64-or 46-kV Mono Pole	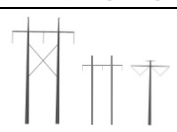	W	W	W	W	W	W	W	W
345-kV H-frame 138-, 64-, or 46-kV H-frame	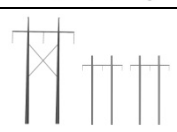	W	W	W	W	W	W	W	W
230-kV H-frame 64-or 46-kV Mono Pole	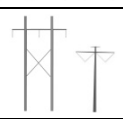	W	W	W	W	W	W	W	W
345-kV H-frame	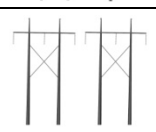	W	W	W	W	W	W	W	W
345-kV H-frame 138-, 64-, or 46-kV H-frame	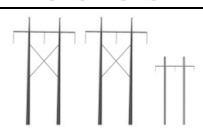	W	W	W	W	W	W	W	W
345-kV H-frame 64-or 46-kV Mono Pole	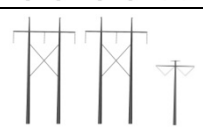	W	W	W	W	W	W	W	W

Table I-9 Structure Contrast Matrix[1]

Description	Existing Structures	Proposed 600-kV Structures							
		Guyed Lattice				Self-supporting Lattice			
		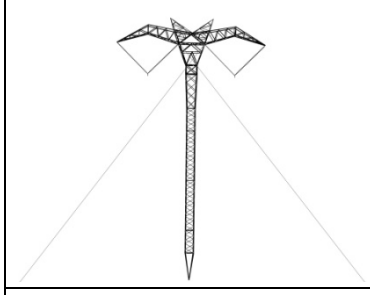							
		Structure Contrast							
		Form	Line	Color	Overall	Form	Line	Color	Overall
345-kV H-frame 138-, 64-, or 46-kV H-frame		W	W	W	W	W	W	W	W
230-kV H-frame		W	W	W	W	W	W	W	W
230-kV H-frame	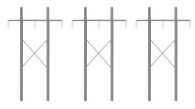	W	W	W	W	W	W	W	W
138-, 64-, or 46-kV H-frame		S	M	M	M	S	M	M	M
138-, 64-, or 46-kV H-frame 64-or 46-kV Mono Pole	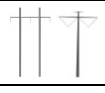	M	M	M	M	M	M	M	M
138-, 64-, or 46-kV H-frame 64-or 46-kV Mono Pole		M	M	M	M	M	M	M	M
138-, 64-, or 46-kV H-frame	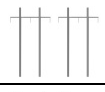	M	M	M	M	M	M	M	M
138-, 64-, or 46-kV H-frame 64-or 46-kV Mono Pole		M	M	M	M	M	M	M	M
138-, 64-, or 46-kV H-frame	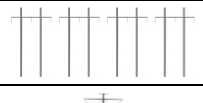	M	M	M	M	M	M	M	M
64-or 46-kV Mono Pole		S	M	M	M	S	M	M	M
64-or 46-kV Mono Pole	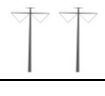	M	M	M	M	M	M	M	M

[1] Refer to **Table I-8** for more detailed information regarding segment, milepost, name, voltage, and tower type.

Table I-10 Visual Contrast Criteria and Impact Factors

KOP Name	Segment	View Distance[1]	View Duration[2]	Angle of Observation[3]	Light Condition[4]	Guyed and Self-supported Structures[5]	Existing Structures[6]	Relative Scale[7]	Scenic/ Historic[8]	Residential[9]	Reclamation Recovery Time[10]
ANP-1	220.1	12 miles	Low	Normal	Light/Bright	Yes	No	Not Dominant	No	No	Slower
ANP-2	220.1	12 miles	Low	Normal	Light/Bright	Yes	No	Not Dominant	No	No	Slower
CC-1	480	Linear KOP	High	Normal	Light & Dark	Yes	Yes	Dominant	Scenic	No	Moderate
CC-2	480	Linear KOP	High	Normal	Light & Dark	Yes	No	Dominant	Scenic	No	Moderate
CC-3	480	Linear KOP	High	Normal	Light & Dark	Guyed only	No	Dominant	Scenic	No	Faster
CC-4	480	Linear KOP	High	Normal	Light/Bright	Yes	Yes	Dominant	Scenic	No	Faster
CC-5	500.02	Linear KOP	High	Normal	Light & Dark	Yes	Yes	Dominant	Scenic	No	Faster
CC-6	506.00	Linear KOP	High	Normal	Light & Dark	Guyed only	Yes	Dominant	Scenic	No	Slower
CC-7	500.05	5,000 feet	Low	Normal	Light/Bright	Yes	Yes	Medium	No	No	Slower
CC-8	500.05	Linear KOP	High	Normal	Light & Dark	Guyed only	Yes	Dominant	Scenic	No	Slower
CC-9	500.05	3,000 feet	High	Inferior	Dark	Yes	Yes	Dominant	No	Yes	Slower
CC-10	490.05	Linear KOP	High	Normal	Light/Bright	Guyed only	Yes	Dominant	Scenic	No	Moderate
CC-11	490.05	Linear KOP	High	Normal	Light & Dark	Guyed only	Yes	Dominant	Scenic	No	Moderate
CC-12	500.02	Linear KOP	High	Normal	Light & Dark	Yes	Yes	Dominant	Scenic	No	Moderate
CC-13	506	Linear KOP	High	Normal	Light & Dark	Yes	Yes	Dominant	Scenic	No	Slower
CC-14	500.05	8,000 feet	Low	Superior	Light & Dark	Yes	Yes	Medium	No	No	Slower
DNM-1	210	8,000 feet	Low	Normal	Dark	Guyed only	Yes	Medium	Scenic	No	Faster
DNM-2	210, 211, 214	8 miles	Low	Superior	Dark	Yes	No	Not Dominant	Scenic	No	Slower
DNM-6	To be provided in Final EIS										
DNM-7	To be provided in Final EIS										
E-6	520	Linear KOP	High	Inferior	Dark	Guyed only	No	Dominant	Scenic	No	Moderate
E-7	520	Linear KOP	High	Inferior	Light/Bright	Guyed only	Yes	Dominant	Scenic	No	Moderate
E-8	520	Linear KOP	High	Normal	Light/Bright	Yes	Yes	Dominant	Scenic	No	Slower
E-9	520	Linear KOP	High	Normal	Light & Dark	Yes	Yes	Dominant	Scenic	No	Moderate

Table I-10 Visual Contrast Criteria and Impact Factors

KOP Name	Segment	View Distance[1]	View Duration[2]	Angle of Observation[3]	Light Condition[4]	Guyed and Self-supported Structures[5]	Existing Structures[6]	Relative Scale[7]	Scenic/ Historic[8]	Residential[9]	Reclamation Recovery Time[10]
E-10	510	9,000 feet	Low	Normal	Light & Dark	Guyed only	No	Medium	No	No	Moderate
E-11	510	Linear KOP	High	Inferior	Light & Dark	Guyed only	No	Dominant	Scenic	No	Slower
E-12	510	Linear KOP	High	Normal	Light & Dark	Yes	No	Dominant	Scenic	No	Slower
E-13	502	Linear KOP	High	Superior	Light & Dark	Yes	No	Dominant	Scenic	No	Moderate
E-14	510	Linear KOP	High	Normal	Light & Dark	Guyed only	No	Dominant	Scenic	No	Moderate
E-15	510	Linear KOP	High	Normal	Light & Dark	Guyed only	No	Dominant	Scenic	No	Moderate
E-16	520	Linear KOP	High	Inferior	Light & Dark	Yes	No	Dominant	Scenic	No	Moderate
E-28	520	Linear KOP	High	Normal	Dark	Yes	Yes	Dominant	Scenic	No	Moderate
E-29	520	2,600 feet	Low	Normal	Light/Bright	Yes	No	Dominant	No	No	Moderate
E-30	520	Linear KOP	High	Inferior	Light & Dark	Yes	No	Linear KOP	Scenic	No	Moderate
E-31	520	Linear KOP	High	Inferior	Dark	Yes	No	Dominant	Scenic	No	Moderate
F-1	320.2	Linear KOP	High	Inferior	Dark	Yes	Yes	Dominant	Scenic	No	Slower
F-2	320.2	2,000 feet	Low	Inferior	Dark	Yes	No	Dominant	No	No	Slower
F-3	340	Linear KOP	High	Normal	Dark	Yes	No	Dominant	Scenic	No	Slower
F-4	340	Linear KOP	High	Normal	Dark	Yes	No	Dominant	Scenic	No	Slower
F-5	340	Linear KOP	High	Normal	Dark	Yes	Yes	Dominant	Scenic	No	Faster
F-6	350	Linear KOP	High	Normal	Light/Bright	No	Yes	Dominant	Scenic	No	Faster
F-7	340	Linear KOP	High	Normal	Light/Bright	Yes	Yes	Dominant	Scenic	No	Faster
F-8	360	Linear KOP	High	Normal	Dark	Guyed only	No	Dominant	Scenic	No	Slower
F-9	360	Linear KOP	High	Normal	Light/Bright	Guyed only	No	Dominant	Scenic	No	Slower
F-10	360	Linear KOP	High	Normal	Dark	Yes	Yes	Dominant	Scenic	No	Slower
F-11	360	Linear KOP	High	Normal	Dark	Yes	No	Dominant	Scenic	No	Slower
F-12	360	Linear KOP	High	Normal	Light/Bright	Yes	Yes	Dominant	Scenic	No	Moderate
F-13	380	Linear KOP	High	Normal	Dark	Yes	Yes	Dominant	Scenic	No	Faster

Table I-10 Visual Contrast Criteria and Impact Factors

KOP Name	Segment	View Distance[1]	View Duration[2]	Angle of Observation[3]	Light Condition[4]	Guyed and Self-supported Structures[5]	Existing Structures[6]	Relative Scale[7]	Scenic/ Historic[8]	Residential[9]	Reclamation Recovery Time[10]
F-14	380	Linear KOP	High	Normal	Light/Bright	Yes	Yes	Dominant	Scenic	No	Faster
F-15	420	Linear KOP	High	Normal	Light/Bright	Yes	Yes	Dominant	Scenic	No	Moderate
F-16	450	Linear KOP	High	Normal	Light/Bright	Yes	Yes	Dominant	Scenic	No	Faster
F-17	460	Linear KOP	High	Normal	Light & Dark	Guyed only	Yes	Dominant	Scenic	No	Faster
F-22	480	Linear KOP	High	Normal	Light/Bright	Guyed only	Yes	Dominant	Scenic	No	Moderate
F-23	330.1	12,000 feet	Low	Normal	Light & Dark	Yes	Yes	Not Dominant	No	No	Faster
F-24	330.1	Linear KOP	High	Normal	Dark	Guyed only	No	Dominant	Scenic	No	Slower
F-25	400	Linear KOP	High	Normal	Dark	Guyed only	Yes	Dominant	Scenic	No	Slower
F-26	410	Linear KOP	High	Normal	Light/Bright	Yes	Yes	Dominant	Scenic	No	Slower
F-27	410	Linear KOP	High	Normal	Dark	Guyed only	Yes	Dominant	Scenic	No	Moderate
F-28	410	Linear KOP	High	Normal	Light/Bright	Guyed only	Yes	Dominant	Scenic	No	Moderate
F-29	410	Linear KOP	High	Normal	Light/Bright	Yes	Yes	Dominant	Scenic	No	Faster
F-30	340	Linear KOP	High	Normal	Light/Bright	Yes	Yes	Dominant	Scenic	No	Slower
GJ-15	220.1	Linear KOP	High	Normal	Light/Bright	Yes	No	Dominant	Scenic	No	Slower
GJ-16	200.1	Linear KOP	High	Normal	Light/Bright	Yes	No	Dominant	Scenic	No	Slower
GJ-17	220.1	Linear KOP	High	Normal	Light & Dark	Guyed only	Yes	Dominant	Scenic	No	Moderate
GJ-18	220.1	Linear KOP	High	Normal	Light/Bright	Yes	Yes	Dominant	Scenic	No	Moderate
GJ-19	220.1	6,500 feet	Low	Superior	Dark	Yes	No	Not Dominant	No	No	Slower
LMNRA-1	710	3,000 feet	Low	Normal	Dark	Guyed only	Yes	Medium	No	No	Moderate
LMNRA-2	710	Linear KOP	High	Normal	Light & Dark	Yes	No	Dominant	Scenic	No	Moderate
LMNRA-3	710	2,500 feet	Low	Normal	Light & Dark	Yes	Yes	Dominant	No	No	Moderate
LMNRA-4	771	Linear KOP	High	Normal	Light/Bright	Yes	Yes	Dominant	Scenic	No	Moderate
LMNRA-5	771	Linear KOP	High	Normal	Light & Dark	Yes	Yes	Dominant	Scenic	No	Moderate
LMNRA-6	650	Linear KOP	High	Normal	Light/Bright	Guyed only	Yes	Dominant	Scenic	No	Moderate

Table I-10 Visual Contrast Criteria and Impact Factors

KOP Name	Segment	View Distance[1]	View Duration[2]	Angle of Observation[3]	Light Condition[4]	Guyed and Self-supported Structures[5]	Existing Structures[6]	Relative Scale[7]	Scenic/ Historic[8]	Residential[9]	Reclamation Recovery Time[10]
LS-1	190	Linear KOP	High	Normal	Dark	Yes	Yes	Dominant	Scenic	No	Moderate
LS-2	190	2,000 feet	High	Normal	Light & Dark	Yes	No	Dominant	No	Yes	Moderate
LS-3	190	Linear KOP	High	Inferior	Light & Dark	Guyed only	Yes	Dominant	Scenic	No	Moderate
LS-4	190	1,000 feet	High	Superior	Light & Dark	Guyed only	No	Dominant	No	Yes	Slower
LS-5	190	Linear KOP	High	Inferior	Light & Dark	Guyed only	Yes	Dominant	Scenic	No	Slower
LS-6	190	Linear KOP	High	Normal	Dark	Guyed only	Yes	Dominant	Scenic	No	Moderate
LS-7	190	2,000 feet	Low	Inferior	Light/Bright	Yes	No	Dominant	No	No	Moderate
LS-8	190	Linear KOP	High	Inferior	Light/Bright	Yes	No	Dominant	Scenic	No	Moderate
LS-10	190	4,000 feet	Low	Inferior	Light/Bright	Guyed only	Yes	Medium	No	No	Moderate
LS-11	190	Linear KOP	High	Normal	Dark	Guyed only	Yes	Dominant	Scenic	No	Faster
LS-14	180.2	2,000 feet	Low	Inferior	Light & Dark	Guyed only	Yes	Dominant	No	No	Moderate
LS-15	180.2	Linear KOP	High	Normal	Light & Dark	Yes	Yes	Dominant	Scenic	No	Moderate
LS-16	180.2	Linear KOP	High	Normal	Light & Dark	Yes	Yes	Dominant	Scenic	No	Moderate
LS-19	100	Linear KOP	High	Normal	Dark	Guyed only	Yes	Dominant	Scenic	No	Slower
LS-20	180.2	Linear KOP	High	Normal	Light & Dark	Yes	No	Dominant	Scenic	No	Faster
LS-21	190	Linear KOP	High	Normal	Light/Bright	Guyed only	Yes	Dominant	Scenic	No	Moderate
LS-27	186	Linear KOP	High	Superior	Light & Dark	Guyed only	Yes	Dominant	Scenic	No	Moderate
LS-28	186	1,500 feet	High	Normal	Light & Dark	Guyed only	Yes	Dominant	Scenic	Yes	Moderate
LS-29	186	Linear KOP	High	Normal	Light & Dark	Guyed only	Yes	Dominant	Scenic	No	Moderate
LS-30	186	Linear KOP	High	Superior	Light & Dark	Yes	No	Dominant	Scenic	No	Moderate
LS-31	186	Linear KOP	High	Normal	Light & Dark	Guyed only	Yes	Dominant	Scenic	No	Moderate
LS-32	186	Linear KOP	High	Normal	Light & Dark	Guyed only	No	Dominant	Scenic	No	Moderate
LS-33	To be provided in Final EIS										
LV-1	550	Linear KOP	High	Normal	Light/Bright	Guyed only	Yes	Dominant	Scenic	No	Moderate

Table I-10 Visual Contrast Criteria and Impact Factors

KOP Name	Segment	View Distance[1]	View Duration[2]	Angle of Observation[3]	Light Condition[4]	Guyed and Self-supported Structures[5]	Existing Structures[6]	Relative Scale[7]	Scenic/ Historic[8]	Residential[9]	Reclamation Recovery Time[10]
LV-2	550	Linear KOP	High	Normal	Light & Dark	Guyed only	Yes	Dominant	Scenic	No	Moderate
LV-4	550	Linear KOP	High	Inferior	Dark	Guyed only	Yes	Dominant	Scenic	No	Moderate
LV-5	550	Linear KOP	High	Normal	Light/Bright	Guyed only	Yes	Dominant	Scenic	No	Moderate
LV-6	550	Linear KOP	High	Normal	Dark	Yes	No	Dominant	Scenic	No	Moderate
LV-7	570	Linear KOP	High	Normal	Dark	Guyed only	No	Dominant	Scenic	No	Faster
LV-8	520	Linear KOP	High	Normal	Light & Dark	Yes	Yes	Dominant	Scenic	No	Faster
LV-9	610	Linear KOP	High	Normal	Dark	Yes	Yes	Dominant	Scenic	No	Faster
LV-10	610	Linear KOP	High	Normal	Dark	Yes	Yes	Dominant	Scenic	No	Moderate
LV-11	610	Linear KOP	High	Normal	Light/Bright	Yes	Yes	Dominant	Scenic	No	Moderate
LV-19	760	Linear KOP	High	Normal	Light & Dark	Guyed only	Yes	Dominant	Scenic	No	Faster
LV-20	700	Linear KOP	High	Normal	Light & Dark	Yes	Yes	Dominant	Scenic	No	Moderate
LV-21	790	Linear KOP	High	Normal	Dark	Yes	Yes	Dominant	Scenic	No	Moderate
LV-22	820	Linear KOP	High	Normal	Light/Bright	Yes	Yes	Dominant	Scenic	No	Faster
LV-23	771	Linear KOP	High	Normal	Light/Bright	Guyed only	Yes	Dominant	Scenic	No	Faster
LV-24	771	Linear KOP	High	Normal	Dark	Guyed only	Yes	Dominant	Scenic	No	Faster
LV-34	540	Linear KOP	High	Inferior	Light & Dark	Yes	Yes	Dominant	Scenic	No	Moderate
LV-35	540	Linear KOP	High	Normal	Light & Dark	Yes	Yes	Dominant	Scenic	No	Moderate
LV-36	540	Linear KOP	High	Normal	Light & Dark	Guyed only	Yes	Dominant	Scenic	No	Moderate
LV-37	540	Linear KOP	High	Normal	Light/Bright	Yes	Yes	Dominant	Scenic	No	Faster
LV-38	590	Linear KOP	High	Normal	Light & Dark	Guyed only	Yes	Dominant	Scenic	No	Moderate
LV-39	590	Linear KOP	High	Normal	Light & Dark	Yes	Yes	Dominant	Scenic	No	Moderate
LV-41	630	1,600 feet	Low	Inferior	Light/Bright	Guyed only	Yes	Dominant	No	No	Moderate
LV-42	630	Linear KOP	High	Inferior	Dark	Guyed only	Yes	Dominant	Scenic	No	Moderate
LV-43	630	Linear KOP	High	Normal	Dark	Yes	Yes	Dominant	Scenic	No	Moderate

Table I-10 Visual Contrast Criteria and Impact Factors

KOP Name	Segment	View Distance[1]	View Duration[2]	Angle of Observation[3]	Light Condition[4]	Guyed and Self-supported Structures[5]	Existing Structures[6]	Relative Scale[7]	Scenic/ Historic[8]	Residential[9]	Reclamation Recovery Time[10]
M-1	220.1	Linear KOP	High	Superior	Light/Bright	Yes	No	Dominant	Scenic	No	Faster
M-2	220.1	Linear KOP	High	Normal	Light & Dark	Guyed only	Yes	Dominant	Scenic	No	Moderate
M-4	220.1	Linear KOP	High	Normal	Light & Dark	Guyed only	No	Dominant	Historic	No	Faster
M-7	220.1	Linear KOP	High	Normal	Light/Bright	Guyed only	Yes	Dominant	Scenic	No	Moderate
M-8	220.1	Linear KOP	High	Normal	Dark	Guyed only	Yes	Dominant	Scenic	No	Moderate
M-9	220.1	Linear KOP	High	Normal	Light/Bright	Guyed only	Yes	Dominant	Scenic	No	Moderate
M-10	220.1	Linear KOP	High	Normal	Light/Bright	Yes	Yes	Dominant	Historic	No	Faster
M-11	220.1	Linear KOP	High	Superior	Light/Bright	Guyed only	Yes	Dominant	Scenic	No	Moderate
M-12	220.1	Linear KOP	High	Normal	Light/Bright	Yes	No	Dominant	Scenic	No	Faster
M-13	220.1	Linear KOP	High	Normal	Dark	Yes	No	Dominant	Scenic	No	Faster
M-15	220.1	1,400 feet	Low	Normal	Light/Bright	Guyed only	No	Dominant	Scenic	No	Moderate
P-1	220.1	1,000 feet	Low	Normal	Dark	Guyed only	Yes	Dominant	No	No	Moderate
P-2	220.1	2,500 feet	Low	Superior	Dark	Guyed only	Yes	Dominant	No	No	Moderate
P-3	220.1	Linear KOP	High	Normal	Light & Dark	Yes	Yes	Dominant	Scenic	No	Faster
P-4	220.1	Linear KOP	High	Normal	Light & Dark	Yes	Yes	Dominant	Scenic	No	Faster
P-5	220.1	20,000 feet	Low	Normal	Dark	Guyed only	Yes	Dominant	No	No	Moderate
P-7	225.2	12,000 feet	Low	Superior	Dark	Guyed only	Yes	Dominant	No	No	Moderate
P-9	225.2	Linear KOP	High	Normal	Light/Bright	Guyed only	Yes	Dominant	Scenic	No	Faster
P-10	330.1	Linear KOP	High	Normal	Light & Dark	Yes	Yes	Dominant	Scenic	No	Moderate
P-12	270	Li near	High	Normal	Light/Bright	Yes	Yes	Dominant	Scenic	No	Moderate
P-13	270, 310	28,000 feet	Low	Normal	Dark	Yes	Yes	Not Dominant	No	No	Moderate
P-14	270, 310	Linear KOP	High	Normal	Dark	Yes	No	Dominant	Scenic	No	Slower
P-16	310	1,000 feet	Low	Normal	Dark	Yes	Yes	Dominant	No	No	Slower
P-17	310	5,000 feet	Low	Normal	Light/Bright	Guyed only	Yes	Medium	No	No	Slower

Table I-10 Visual Contrast Criteria and Impact Factors

KOP Name	Segment	View Distance[1]	View Duration[2]	Angle of Observation[3]	Light Condition[4]	Guyed and Self-supported Structures[5]	Existing Structures[6]	Relative Scale[7]	Scenic/ Historic[8]	Residential[9]	Reclamation Recovery Time[10]
P-18	310	Linear KOP	High	Normal	Dark	Guyed only	Yes	Dominant	Historic	No	Moderate
P-19	330.1	24,000 feet	Low	Normal	Dark	Yes	Yes	Dominant	No	Yes	Moderate
P-32	310	Linear KOP	High	Normal	Dark	Yes	Yes	Dominant	Scenic	No	Slower
P-33	222.05	Linear KOP	High	Normal	Dark	Yes	Yes	Dominant	Scenic	No	Faster
P-34	220.1	Linear KOP	High	Normal	Light & Dark	Yes	Yes	Dominant	Scenic	No	Faster
P-35	220.1	Linear KOP	High	Normal	Dark	Yes	Yes	Dominant	Scenic	No	Moderate
P-36	330.1	Linear KOP	High	Normal	Dark	Guyed only	Yes	Dominant	Scenic	No	Moderate
P-37	330.1	Linear KOP	High	Normal	Light/Bright	Guyed only	Yes	Dominant	Scenic	No	Moderate
P-40	222.3	Linear KOP	High	Normal	Light & Dark	Yes	No	Dominant	Scenic	No	Slower
P-41	330.1	Linear KOP	High	Normal	Light/Bright	Yes	Yes	Dominant	Scenic	Yes	Moderate
P-42	222.05	Linear KOP	High	Normal	Dark	Yes	Yes	Dominant	Scenic	No	Faster
P-43	223	Linear KOP	High	Normal	Light & Dark	Yes	Yes	Dominant	Scenic	No	Slower
P-45	217.1	2,000 feet	High	Normal	Light & Dark	Yes	Yes	Dominant	No	Yes	Slower
P-46	217.1	500 feet	High	Normal	Light & Dark	Yes	Yes	Dominant	No	Yes	Slower
P-47	217.15	1,800 feet	High	Normal	Light/Bright	Guyed only	Yes	Dominant	No	Yes	Slower
P-48	217.15	Linear KOP	High	Normal	Dark	Guyed only	Yes	Dominant	Scenic	No	Slower
P-49	217.15	6,000 feet	Low	Normal	Light/Bright	Yes	No	Medium	No	No	Slower
P-50	217.15	Linear KOP	High	Normal	Dark	Yes	No	Dominant	Scenic	No	Slower
P-51	217.1	Linear KOP	High	Normal	Light & Dark	Yes	Yes	Dominant	Scenic	No	Slower
P-52	325	Linear KOP	High	Normal	Dark	Guyed only	Yes	Dominant	Scenic	No	Faster
P-53	225.2	Linear KOP	High	Normal	Dark	Yes	Yes	Dominant	Historic	No	Faster
P-54	225.2	500 feet	Low	Normal	Light/Bright	Guyed only	Yes	Dominant	No	No	Moderate
P-56	222.05	7,000 feet	Low	Normal	Light & Dark	Guyed only	Yes	Medium	No	No	Moderate
P-57	225.2	Linear KOP	High	Normal	Light/Bright	Yes	No	Dominant	Scenic	Yes	Moderate

Table I-10 Visual Contrast Criteria and Impact Factors

KOP Name	Segment	View Distance[1]	View Duration[2]	Angle of Observation[3]	Light Condition[4]	Guyed and Self-supported Structures[5]	Existing Structures[6]	Relative Scale[7]	Scenic/ Historic[8]	Residential[9]	Reclamation Recovery Time[10]
R-5	30	Linear KOP	High	Normal	Light/Bright	Guyed only	Yes	Dominant	Scenic	No	Moderate
R-6	130	Linear KOP	High	Normal	Light/Bright	Yes	Yes	Dominant	Scenic	No	Moderate
R-7	170.05	Linear KOP	High	Normal	Light/Bright	Guyed only	No	Dominant	Scenic	No	Moderate
R-8	170	Linear KOP	High	Normal	Light & Dark	Yes	Yes	Dominant	Scenic	No	Moderate
R-9	190	Linear KOP	High	Normal	Light & Dark	Guyed only	Yes	Dominant	Scenic	No	Moderate
R-10	70	Linear KOP	High	Normal	Light & Dark	Yes	No	Dominant	Historic	No	Moderate
R-11	140.05	Linear KOP	High	Normal	Light & Dark	Yes	Yes	Dominant	Historic	No	Moderate
R-12	120	Linear KOP	High	Normal	Light & Dark	Guyed only	No	Dominant	Historic	No	Moderate
R-13	130	Linear KOP	High	Normal	Light & Dark	Yes	Yes	Dominant	Historic	No	Moderate
R-14	110	Linear KOP	High	Normal	Light & Dark	Guyed only	Yes	Dominant	Historic	No	Moderate
R-15	60	Linear KOP	High	Normal	Light & Dark	Yes	Yes	Dominant	Historic	No	Moderate
R-16	116	Linear KOP	High	Normal	Light & Dark	Yes	No	Dominant	Historic	No	Moderate
R-17	140	Linear KOP	High	Normal	Dark	Yes	No	Dominant	Scenic	No	Moderate
Rich-2	310	Linear KOP	High	Normal	Light & Dark	Yes	Yes	Dominant	Scenic	No	Slower
Rich-3	310	Linear KOP	High	Normal	Light/Bright	Guyed only	Yes	Dominant	Scenic	No	Slower
Rich-4	310	Linear KOP	High	Normal	Light/Bright	Yes	Yes	Dominant	Scenic	No	Moderate
Rich-5	310	Linear KOP	High	Normal	Dark	Yes	Yes	Dominant	Scenic	No	Moderate
Rich-7	310	Linear KOP	High	Normal	Light & Dark	Guyed only	Yes	Dominant	Scenic	No	Slower
Rich-8	310	Linear KOP	High	Normal	Light/Bright	Guyed only	Yes	Dominant	Scenic	No	Moderate
Rich-9	310	Linear KOP	High	Normal	Dark	Guyed only	Yes	Dominant	Scenic	No	Moderate
Rich-12	330.1	Linear KOP	High	Normal	Light/Bright	Guyed only	No	Dominant	Scenic	No	Slower
Rich-13	330.1	Linear KOP	High	Normal	Dark	Guyed only	Yes	Dominant	Scenic	No	Slower
Rich-14	330.1	Linear KOP	High	Normal	Dark	Guyed only	Yes	Dominant	Scenic	No	Slower
Rich-15	330.1	Linear KOP	High	Normal	Light/Bright	Guyed only	Yes	Dominant	Scenic	No	Slower

Table I-10 Visual Contrast Criteria and Impact Factors

KOP Name	Segment	View Distance[1]	View Duration[2]	Angle of Observation[3]	Light Condition[4]	Guyed and Self-supported Structures[5]	Existing Structures[6]	Relative Scale[7]	Scenic/ Historic[8]	Residential[9]	Reclamation Recovery Time[10]
Rich-16	330.1	Linear KOP	High	Normal	Dark	Guyed only	Yes	Dominant	Scenic	No	Moderate
Rich-17	330.1	Linear KOP	High	Normal	Light/Bright	Guyed only	Yes	Dominant	Scenic	No	Moderate
Rich-18	330.1	Linear KOP	High	Normal	Dark	Yes	Yes	Dominant	Scenic	No	Moderate
Rich-19	330.1	Linear KOP	High	Normal	Light/Bright	Yes	Yes	Dominant	Scenic	Yes	Moderate
Rich-20	330.1	Linear KOP	High	Normal	Light & Dark	Yes	Yes	Dominant	Scenic	No	Slower
Rich-21	330.1	Linear KOP	High	Inferior	Light & Dark	Yes	Yes	Dominant	Scenic	No	Slower
Rich-22	217.15	Linear KOP	High	Normal	Light/Bright	Yes	No	Dominant	Scenic	No	Moderate
Rich-23	217.15	9,600 feet	High	Normal	Light & Dark	Yes	Yes	Medium	No	Yes	Slower
Rich-24	217.15	Linear KOP	High	Superior	Light/Bright	Yes	No	Dominant	Scenic	No	Slower
Rich-25	217.15	Linear KOP	High	Normal	Light/Bright	Yes	No	Dominant	Scenic	No	Slower
Rich-26	217.15	Linear KOP	High	Normal	Light & Dark	Yes	No	Dominant	Scenic	No	Slower
Rich-27	217.15	6,400 feet	High	Normal	Light/Bright	Yes	Yes	Medium	No	Yes	Slower
Rich-28	217.15	14,000 feet	Low	Normal	Light/Bright	Yes	Yes	Not Dominant	Scenic	Yes	Moderate
Rich-29	217.15	4,000 feet	High	Normal	Dark	Guyed only	No	Medium	No	Yes	Moderate
Rich-30	217.15	Linear KOP	High	Normal	Dark	Guyed only	No	Dominant	Scenic	No	Moderate
Rich-31	330.1	Linear KOP	High	Normal	Light/Bright	Yes	Yes	Dominant	Scenic	No	Slower
SG-1	501.1	Linear KOP	High	Normal	Light & Dark	Yes	Yes	Dominant	Scenic	No	Moderate
SG-2	501.1	1,000 feet	High	Normal	Light & Dark	Guyed only	Yes	Dominant	Scenic	No	Slower
SG-4	501.1	Linear KOP	High	Normal	Light & Dark	Yes	Yes	Dominant	Scenic	No	Slower
SG-5	502.05	Linear KOP	High	Normal	Dark	Guyed only	Yes	Dominant	Scenic	No	Slower
SG-6	502.05	Linear KOP	High	Normal	Light/Bright	Yes	No	Dominant	Scenic	No	Slower
SG-7	501.1	4,000 feet	High	Normal	Light & Dark	Guyed only	Yes	Medium	No	No	Slower
SG-8	502.05	Linear KOP	High	Normal	Light/Bright	Guyed only	Yes	Dominant	Scenic	No	Slower
SG-9	506	2,000 feet	High	Normal	Light/Bright	Yes	Yes	Dominant	No	Yes	Slower

Table I-10 Visual Contrast Criteria and Impact Factors

KOP Name	Segment	View Distance[1]	View Duration[2]	Angle of Observation[3]	Light Condition[4]	Guyed and Self-supported Structures[5]	Existing Structures[6]	Relative Scale[7]	Scenic/ Historic[8]	Residential[9]	Reclamation Recovery Time[10]
SG-10	506	2,000 feet	High	Normal	Light & Dark	Guyed only	No	Dominant	No	Yes	Slower
SG-11	506	Linear KOP	High	Normal	Light/Bright	Guyed only	Yes	Dominant	Scenic	No	Slower
SG-12	505	3,000 feet	High	Normal	Light & Dark	Yes	No	Medium	No	Yes	Slower
SG-13	504	Linear KOP	High	Normal	Dark	Yes	Yes	Dominant	Scenic	No	Slower
SG-14	503	Linear KOP	High	Normal	Light & Dark	Yes	No	Dominant	Scenic	No	Slower
SL-1	320.1	3,000 feet	Low	Superior	Dark	Yes	Yes	Medium	No	No	Slower
SL-2	320.1, 320.101, 320.102, 320.103	Linear KOP	High	Superior	Light/Bright	Guyed only	Yes	Dominant	Scenic	No	Slower
SL-3	320.1	Linear KOP	High	Normal	Light/Bright	Guyed only	No	Dominant	Scenic	No	Slower
SL-5	217.05	Linear KOP	High	Normal	Light/Bright	Yes	Yes	Dominant	Scenic	No	Slower
SL-6	217.05, 320.1, 320.101, 320.102, 320.103	Linear KOP	High	Normal	Dark	Guyed only	Yes	Dominant	Scenic	No	Slower
SL-7	320.15, 320.151	Linear KOP	High	Normal	Dark	Yes	Yes	Dominant	Scenic	No	Slower
SL-8	320.15, 320.151, 320.152	Linear KOP	High	Normal	Light & Dark	Guyed only	Yes	Dominant	Scenic	No	Slower
SL-9	320.15	Linear KOP	High	Normal	Light & Dark	Yes	Yes	Dominant	Scenic	No	Slower
SL-10	217.05	Linear KOP	High	Normal	Light/Bright	Yes	Yes	Dominant	Scenic	No	Slower
SL-11	217.05	Linear KOP	High	Superior	Light & Dark	Yes	Yes	Dominant	Scenic	No	Slower
SL-12	To be provided in Final EIS										
SL-13	To be provided in Final EIS										
SL-14	To be provided in Final EIS										

Table I-10 Visual Contrast Criteria and Impact Factors

KOP Name	Segment	View Distance[1]	View Duration[2]	Angle of Observation[3]	Light Condition[4]	Guyed and Self-supported Structures[5]	Existing Structures[6]	Relative Scale[7]	Scenic/ Historic[8]	Residential[9]	Reclamation Recovery Time[10]
V-17	To be provided in Final EIS										
V-18	212	Linear KOP	High	Normal	Dark	Yes	Yes	Dominant	Scenic	No	Moderate
V-19	212	Linear KOP	High	Normal	Light/Bright	Yes	Yes	Dominant	Scenic	No	Moderate
V-20	213	Linear KOP	High	Normal	Light & Dark	Yes	Yes	Dominant	Scenic	No	Moderate
V-21	320.05	10,000 feet	Low	Normal	Dark	Guyed only	Yes	Medium	No	No	Moderate
V-22	320.05	Linear KOP	High	Normal	Dark	Guyed only	Yes	Dominant	Scenic	No	Slower
V-23	320.05	Linear KOP	High	Normal	Light/Bright	Guyed only	Yes	Dominant	Scenic	No	Slower
V-24	320.05	Linear KOP	High	Normal	Dark	Yes	Yes	Dominant	Scenic	No	Moderate
V-25	320.05	Linear KOP	High	Normal	Dark	Guyed only	Yes	Dominant	Scenic	No	Moderate
V-26	320.05	Linear KOP	High	Normal	Dark	Yes	Yes	Dominant	Scenic	No	Moderate
V-27	320.05	Linear KOP	High	Normal	Dark	Yes	Yes	Dominant	Scenic	No	Moderate
V-28	320.05	Linear KOP	High	Normal	Light & Dark	Guyed only	Yes	Dominant	Scenic	Yes	Moderate
V-29	320.1	Linear KOP	High	Normal	Dark	Yes	Yes	Dominant	Scenic	Yes	Moderate
V-30	320.1	Linear KOP	High	Normal	Light/Bright	Yes	Yes	Dominant	Scenic	No	Moderate
V-31	320.1	Linear KOP	High	Normal	Dark	Guyed only	Yes	Dominant	Scenic	No	Moderate
V-32	320.1	Linear KOP	High	Normal	Light/Bright	Guyed only	Yes	Dominant	Scenic	No	Moderate
V-33	320.1	Linear KOP	High	Normal	Light/Bright	Yes	Yes	Dominant	Scenic	No	Slower
V-34	320.1	10,500 feet	Low	Superior	Light/Bright	Yes	Yes	Medium	No	No	Slower
V-35	320.1	Linear KOP	High	Normal	Dark	Yes	Yes	Dominant	Scenic	No	Moderate
V-36	320.1	Linear KOP	High	Normal	Light/Bright	Yes	Yes	Dominant	Scenic	No	Moderate
V-37	320.1	Linear KOP	High	Superior	Light & Dark	Guyed only	Yes	Dominant	Scenic	No	Moderate
V-38	320.1	Linear KOP	High	Normal	Light & Dark	Guyed only	Yes	Dominant	Scenic	No	Slower
V-42	To be provided in Final EIS										
V-43	217	7,000 feet	Low	Normal	Light/Bright	Yes	No	Medium	No	No	Moderate

Table I-10 Visual Contrast Criteria and Impact Factors

KOP Name	Segment	View Distance[1]	View Duration[2]	Angle of Observation[3]	Light Condition[4]	Guyed and Self-supported Structures[5]	Existing Structures[6]	Relative Scale[7]	Scenic/ Historic[8]	Residential[9]	Reclamation Recovery Time[10]
V-44	217	Linear KOP	High	Normal	Dark	Yes	No	Dominant	Scenic	No	Moderate
V-45	217	Linear KOP	High	Normal	Light/Bright	Yes	No	Dominant	Scenic	No	Slower
V-46	217	5,600 feet	Low	Normal	Light & Dark	Yes	No	Medium	No	Yes	Slower
V-47	217	1,500 feet	Low	Normal	Dark	Yes	Yes	Dominant	No	No	Moderate
V-48	325	1,000 feet	Low	Normal	Dark	Guyed only	Yes	Dominant	No	Yes	Moderate
V-49	325	Linear KOP	High	Normal	Light & Dark	Guyed only	Yes	Dominant	No	No	Moderate
V-50	325	10,000 feet	Low	Normal	Dark	Guyed only	Yes	Not Dominant	No	Yes	Moderate
V-51	320.05	500 feet	High	Normal	Light/Bright	Guyed only	Yes	Dominant	No	Yes	Faster
V-52	325	Linear KOP	High	Normal	Light & Dark	Yes	Yes	Dominant	Scenic	No	Slower
V-53	To be provided in Final EIS										
V-54	To be provided in Final EIS										
V-55	To be provided in Final EIS										
V-56	To be provided in Final EIS										
V-57	To be provided in Final EIS										
V-58	To be provided in Final EIS										
V-59	To be provided in Final EIS										
V-60	To be provided in Final EIS										
V-61	To be provided in Final EIS										
V-62	To be provided in Final EIS										
WR-9	100	Linear KOP	High	Normal	Dark	Guyed only	Yes	Dominant	Scenic	No	Slower
WR-10	100	Linear KOP	High	Normal	Dark	Guyed only	Yes	Dominant	Scenic	No	Moderate
WR-11	210	Linear KOP	High	Normal	Dark	Guyed only	Yes	Dominant	Scenic	No	Moderate
WR-12	210	Linear KOP	High	Normal	Dark	Guyed only	Yes	Dominant	Scenic	No	Slower
WR-13	210	Linear KOP	High	Normal	Light/Bright	Guyed only	Yes	Dominant	Scenic	No	Moderate

Table I-10 Visual Contrast Criteria and Impact Factors

KOP Name	Segment	View Distance[1]	View Duration[2]	Angle of Observation[3]	Light Condition[4]	Guyed and Self-supported Structures[5]	Existing Structures[6]	Relative Scale[7]	Scenic/ Historic[8]	Residential[9]	Reclamation Recovery Time[10]
WR-14	210	Linear KOP	High	Normal	Dark	Guyed only	Yes	Dominant	Scenic	No	Moderate
WR-15	220.1	Linear KOP	High	Normal	Light & Dark	Yes	Yes	Dominant	Scenic	No	Slower
WR-16	220.1	Linear KOP	High	Normal	Light & Dark	Yes	Yes	Dominant	Scenic	No	Slower
WR-17	220.1	Linear KOP	High	Normal	Light & Dark	Yes	Yes	Dominant	Scenic	Yes	Slower
WR-18	220.1	Linear KOP	High	Normal	Light & Dark	Yes	Yes	Dominant	Scenic	No	Slower
WR-19	220.1	Linear KOP	High	Normal	Light & Dark	Yes	Yes	Dominant	Scenic	No	Slower
WR-20	220.1	Linear KOP	High	Normal	Light & Dark	Yes	Yes	Dominant	Scenic	No	Slower
WR-21	220.1	Linear KOP	High	Normal	Light & Dark	Yes	Yes	Dominant	Scenic	No	Slower
WR-22	220.1	Linear KOP	High	Normal	Light & Dark	Yes	No	Dominant	Scenic	No	Slower
WR-23	220.1	Linear KOP	High	Normal	Light & Dark	Guyed only	No	Dominant	Scenic	No	Slower
WR-25	210	Linear KOP	High	Normal	Light/Bright	Yes	Yes	Dominant	Scenic	No	Slower

[1] Linear KOPs intersect the Project and receive unavoidable strong contrasts due to several criteria.

[2] Relative length of time and influence of the Project on the casual observer.

[3] Superior indicates observer position is above the Project's structures. Normal indicates observer position is eye-level with the Project's structures. Inferior indicates observer position is below the Project's structures.

[4] Indicates front-lighting (light), backlighting (dark), or a combination of both conditions. Front-lighting causes more contrast with the landscape, while backlighting causes more contrast with the sky.

[5] Self-supported structures cause stronger contrasts in form and color.

[6] Existing structures reduce contrasts from Project structures.

[7] Indicates the level of dominance of Project structures in the scene.

[8] Indicates the presence of a designated scenic or historic feature.

[9] Indicates the presence or absence of residential views.

[10] Indicates recovery time thresholds with regard to slope, aspect, and vegetation.

Table I-11 Landscape Scenery Impacts

Alternative	Segment	From Milepost	To Milepost	Total Length (miles)	Classifications[1]
I-A	20	0.00	0.23	0.23	Moderate
I-A	30	0.00	0.87	0.87	Low
I-A	30	0.87	1.31	0.44	Low
I-A	30	1.31	2.48	1.17	Low
I-A	30	2.48	3.47	0.99	Moderate
I-A	30	3.47	3.58	0.11	Low
I-A	30	3.58	4.46	0.88	Low
I-A	30	4.46	5.46	1.00	Moderate
I-A	30	5.46	6.04	0.58	Low
I-A	30	6.04	6.46	0.42	Low
I-A	30	6.46	6.89	0.43	Moderate
I-A	30	6.89	8.88	1.99	High
I-A	30	8.88	19.96	11.08	High
I-A	30	19.96	20.20	0.24	Moderate
I-A	30	20.20	23.80	3.60	Low
I-A	30	23.80	25.06	1.27	Low
I-A	30	25.06	32.39	7.33	Moderate
I-A	40	0.00	10.01	10.01	Low
I-A	100	0.00	1.58	1.58	Low
I-A	100	1.58	2.93	1.35	Low
I-A	100	2.93	3.41	0.47	Low
I-A	100	3.41	3.50	0.09	Low
I-A	100	3.50	4.27	0.76	Low
I-A	100	4.27	4.50	0.23	Low
I-A	100	4.50	5.77	1.27	Low
I-A	100	5.77	6.27	0.50	High
I-A	100	6.27	6.84	0.56	Moderate
I-A	100	6.84	8.86	2.03	High
I-A	100	8.86	9.15	0.29	Moderate
I-A	100	9.15	9.60	0.45	High
I-A	100	9.60	9.90	0.30	Moderate
I-A	100	9.90	10.35	0.45	Moderate
I-A	100	10.35	10.83	0.48	Moderate
I-A	100	10.83	12.12	1.29	Moderate
I-A	100	12.12	12.72	0.60	Moderate
I-A	100	12.72	19.13	6.41	Moderate
I-A	110	0.00	9.74	9.74	Low
I-A	110	9.74	11.64	1.90	Low
I-A	110	11.64	15.15	3.52	Low
I-A	110.05	0.00	4.12	4.12	Low
I-A	120	0.00	4.24	4.24	Moderate
I-A	120	4.24	5.13	0.89	High
I-A	120	5.13	7.34	2.21	Moderate
I-A	120	7.34	14.75	7.41	High
I-A	120	14.75	17.10	2.34	Moderate
I-A	120	17.10	20.64	3.54	Moderate
I-A	120	20.64	22.08	1.44	Moderate
I-A	120	22.08	22.93	0.85	High
I-A	180	0.00	2.11	2.11	High
I-A	180.05	0.00	2.80	2.80	High
I-A	180.05	2.80	2.80	0.00	High
I-A	180.05	2.80	3.00	0.19	High
I-A	180.05	3.00	9.09	6.09	Moderate
I-A	180.05	9.09	9.09	0.00	Moderate
I-A	180.05	9.09	9.09	0.00	Moderate
I-A	180.05	9.09	10.10	1.01	Moderate
I-A	180.05	10.10	12.49	2.39	Moderate
I-A	180.05	12.49	13.56	1.07	High
I-A	180.05	13.56	13.72	0.16	Moderate
I-A	180.2	0.00	2.30	2.30	Moderate
I-A	180.2	2.30	10.54	8.25	High
I-A	180.2	10.54	11.07	0.53	Moderate
I-A	180.2	11.07	20.66	9.59	High
I-A	180.2	20.66	28.56	7.89	High
I-A	180.2	28.56	28.63	0.07	High
I-A	180.2	28.63	29.13	0.49	High
I-A	180.2	29.13	32.21	3.08	Moderate
I-A	180.2	32.21	34.12	1.92	Moderate
I-A	180.2	34.12	34.26	0.14	Moderate

Table I-11 Landscape Scenery Impacts

Alternative	Segment	From Milepost	To Milepost	Total Length (miles)	Classifications[1]
I-A	180.2	34.26	34.36	0.10	Moderate
I-A	180.2	34.36	34.69	0.33	Moderate
I-A	180.2	34.69	35.04	0.34	Moderate
I-B	20	0.00	0.23	0.23	Moderate
I-B	30	0.00	0.87	0.87	Low
I-B	30	0.87	1.31	0.44	Low
I-B	30	1.31	2.48	1.17	Low
I-B	30	2.48	3.47	0.99	Moderate
I-B	30	3.47	3.58	0.11	Low
I-B	30	3.58	4.46	0.88	Low
I-B	30	4.46	5.46	1.00	Moderate
I-B	30	5.46	6.04	0.58	Low
I-B	30	6.04	6.46	0.42	Low
I-B	30	6.46	6.89	0.43	Moderate
I-B	30	6.89	8.88	1.99	High
I-B	30	8.88	19.96	11.08	High
I-B	30	19.96	20.20	0.24	Moderate
I-B	30	20.20	23.80	3.60	Low
I-B	30	23.80	25.06	1.27	Low
I-B	30	25.06	32.39	7.33	Moderate
I-B	40	0.00	10.01	10.01	Low
I-B	50	0.00	3.01	3.01	Low
I-B	50	3.01	5.45	2.44	Low
I-B	60	0.00	11.31	11.31	Low
I-B	60	11.31	13.30	1.99	Low
I-B	60	13.30	14.88	1.58	Low
I-B	60	14.88	14.92	0.03	Low
I-B	60	14.92	14.99	0.07	Low
I-B	60	14.99	15.03	0.04	Low
I-B	60	15.03	15.14	0.10	Low
I-B	60	15.14	19.31	4.17	Low
I-B	70	0.00	5.60	5.60	Moderate
I-B	70	5.60	5.92	0.32	High
I-B	70	5.92	5.96	0.04	Moderate
I-B	70	5.96	15.57	9.60	High
I-B	70	15.57	19.60	4.03	Moderate
I-B	70	19.60	19.62	0.02	Moderate
I-B	70	19.62	19.96	0.34	Moderate
I-B	70	19.96	20.76	0.79	Moderate
I-B	70	20.76	22.22	1.46	High
I-B	100	0.00	1.58	1.58	Low
I-B	100	1.58	2.93	1.35	Low
I-B	100	2.93	3.41	0.47	Low
I-B	100	3.41	3.50	0.09	Low
I-B	100	3.50	4.27	0.76	Low
I-B	100	4.27	4.50	0.23	Low
I-B	100	4.50	5.77	1.27	Low
I-B	100	5.77	6.27	0.50	High
I-B	100	6.27	6.84	0.56	Moderate
I-B	100	6.84	8.86	2.03	High
I-B	100	8.86	9.15	0.29	Moderate
I-B	100	9.15	9.60	0.45	High
I-B	100	9.60	9.90	0.30	Moderate
I-B	100	9.90	10.35	0.45	Moderate
I-B	100	10.35	10.83	0.48	Moderate
I-B	100	10.83	12.12	1.29	Moderate
I-B	100	12.12	12.72	0.60	Moderate
I-B	100	12.72	19.13	6.41	Moderate
I-B	180	0.00	2.11	2.11	High
I-B	180.05	0.00	2.80	2.80	High
I-B	180.05	2.80	2.80	0.00	High
I-B	180.05	2.80	3.00	0.19	High
I-B	180.05	3.00	9.09	6.09	Moderate
I-B	180.05	9.09	9.09	0.00	Moderate
I-B	180.05	9.09	9.09	0.00	Moderate
I-B	180.05	9.09	10.10	1.01	Moderate
I-B	180.05	10.10	12.49	2.39	Moderate
I-B	180.05	12.49	13.56	1.07	High
I-B	180.05	13.56	13.72	0.16	Moderate

Table I-11 Landscape Scenery Impacts

Alternative	Segment	From Milepost	To Milepost	Total Length (miles)	Classifications[1]
I-B	186	0.00	0.21	0.21	Moderate
I-B	186	0.21	0.46	0.25	Moderate
I-B	186	0.46	0.79	0.33	Moderate
I-B	186	0.79	1.00	0.21	Moderate
I-B	186	1.00	1.03	0.02	High
I-B	186	1.03	1.21	0.19	Moderate
I-B	186	1.21	1.45	0.24	High
I-B	186	1.45	2.08	0.63	Moderate
I-B	186	2.08	2.12	0.03	High
I-B	186	2.12	2.52	0.40	Moderate
I-B	186	2.52	2.75	0.23	High
I-B	186	2.75	3.73	0.97	High
I-B	186	3.73	8.50	4.77	High
I-B	186	8.50	8.76	0.25	High
I-B	186	8.76	10.65	1.89	High
I-B	186	10.65	21.10	10.45	High
I-B	186	21.10	23.44	2.34	High
I-B	186	23.44	23.68	0.24	Moderate
I-B	186	23.68	23.70	0.02	Moderate
I-B	186	23.70	23.96	0.26	High
I-B	186	23.96	24.22	0.26	Moderate
I-B	186	24.22	25.22	1.00	High
I-B	186	25.22	25.47	0.25	High
I-B	186	25.47	25.60	0.12	High
I-B	186	25.60	25.70	0.10	High
I-B	186	25.70	26.47	0.77	High
I-B	186	26.47	29.94	3.48	Moderate
I-B	186	29.94	30.45	0.50	Moderate
I-B	186	30.45	30.67	0.22	Moderate
I-B	186	30.67	33.32	2.65	Moderate
I-B	186	33.32	33.68	0.36	Moderate
I-B	190.05	0.00	0.52	0.52	Low
I-B	190.05	0.52	0.63	0.11	Low
I-B	190.05	0.63	0.83	0.20	Low
I-C	20	0.00	0.23	0.23	Moderate
I-C	30	0.00	0.87	0.87	Low
I-C	30	0.87	1.31	0.44	Low
I-C	30	1.31	2.48	1.17	Low
I-C	30	2.48	3.47	0.99	Moderate
I-C	30	3.47	3.58	0.11	Low
I-C	30	3.58	4.46	0.88	Low
I-C	30	4.46	5.46	1.00	Moderate
I-C	30	5.46	6.04	0.58	Low
I-C	30	6.04	6.46	0.42	Low
I-C	30	6.46	6.89	0.43	Moderate
I-C	30	6.89	8.88	1.99	High
I-C	30	8.88	19.96	11.08	High
I-C	30	19.96	20.20	0.24	Moderate
I-C	30	20.20	23.80	3.60	Low
I-C	30	23.80	25.06	1.27	Low
I-C	30	25.06	32.39	7.33	Moderate
I-C	100	0.00	1.58	1.58	Low
I-C	100	1.58	2.93	1.35	Low
I-C	100	2.93	3.41	0.47	Low
I-C	100	3.41	3.50	0.09	Low
I-C	100	3.50	4.27	0.76	Low
I-C	100	4.27	4.50	0.23	Low
I-C	100	4.50	5.77	1.27	Low
I-C	100	5.77	6.27	0.50	High
I-C	100	6.27	6.84	0.56	Moderate
I-C	100	6.84	8.86	2.03	High
I-C	100	8.86	9.15	0.29	Moderate
I-C	100	9.15	9.60	0.45	High
I-C	100	9.60	9.90	0.30	Moderate
I-C	100	9.90	10.35	0.45	Moderate
I-C	100	10.35	10.83	0.48	Moderate
I-C	100	10.83	12.12	1.29	Moderate
I-C	100	12.12	12.72	0.60	Moderate
I-C	100	12.72	19.13	6.41	Moderate

Table I-11 Landscape Scenery Impacts

Alternative	Segment	From Milepost	To Milepost	Total Length (miles)	Classifications[1]
I-C	130	0.00	15.54	15.54	Low
I-C	130	15.54	15.79	0.25	Moderate
I-C	130	15.79	22.00	6.21	High
I-C	140	0.00	2.45	2.45	Moderate
I-C	140	2.45	3.58	1.13	Low
I-C	140	3.58	6.26	2.68	Moderate
I-C	140	6.26	8.67	2.41	Moderate
I-C	140	8.67	9.58	0.91	Moderate
I-C	140	9.58	9.66	0.08	Moderate
I-C	140	9.66	10.29	0.63	Low
I-C	140	10.29	10.68	0.39	Moderate
I-C	140	10.68	12.06	1.38	Moderate
I-C	140	12.06	12.47	0.41	Moderate
I-C	140	12.47	12.73	0.26	Low
I-C	140	12.73	13.97	1.24	Moderate
I-C	140	13.97	14.54	0.57	Moderate
I-C	140	14.54	14.57	0.03	Low
I-C	140	14.57	15.40	0.83	Moderate
I-C	140	15.40	15.61	0.21	Low
I-C	140	15.61	15.97	0.37	Moderate
I-C	140	15.97	16.11	0.14	Low
I-C	140	16.11	16.26	0.15	Moderate
I-C	140	16.26	16.42	0.16	Low
I-C	140.05	0.00	0.12	0.12	Moderate
I-C	140.05	0.12	0.18	0.06	High
I-C	140.05	0.18	0.49	0.31	Moderate
I-C	140.05	0.49	0.79	0.30	High
I-C	140.05	0.79	2.32	1.53	Moderate
I-C	190	0.00	0.05	0.05	Moderate
I-C	190	0.05	1.54	1.48	High
I-C	190	1.54	2.13	0.60	Moderate
I-C	190	2.13	2.28	0.14	Moderate
I-C	190	2.28	2.49	0.21	High
I-C	190	2.49	3.19	0.71	Moderate
I-C	190	3.19	3.74	0.55	Moderate
I-C	190	3.74	3.78	0.04	High
I-C	190	3.78	4.54	0.76	Moderate
I-C	190	4.54	5.31	0.77	Moderate
I-C	190	5.31	5.78	0.47	High
I-C	190	5.78	6.58	0.80	High
I-C	190	6.58	8.17	1.59	High
I-C	190	8.17	8.27	0.10	Moderate
I-C	190	8.27	8.27	0.01	High
I-C	190	8.27	11.33	3.05	Moderate
I-C	190	11.33	12.43	1.10	High
I-C	190	12.43	15.04	2.61	Moderate
I-C	190	15.04	18.16	3.13	High
I-C	190	18.16	21.22	3.05	Moderate
I-C	190	21.22	22.25	1.03	High
I-C	190	22.25	23.24	0.99	Moderate
I-C	190	23.24	23.27	0.03	High
I-C	190	23.27	23.33	0.06	Moderate
I-C	190	23.33	24.29	0.96	High
I-C	190	24.29	25.97	1.67	High
I-C	190	25.97	26.47	0.50	High
I-C	190	26.47	28.15	1.68	High
I-C	190	28.15	28.70	0.55	High
I-C	190	28.70	30.33	1.63	High
I-C	190	30.33	33.56	3.22	Moderate
I-C	190	33.56	33.61	0.05	High
I-C	190	33.61	34.12	0.51	Moderate
I-C	190	34.12	36.16	2.05	High
I-C	190	36.16	40.19	4.03	High
I-C	190	40.19	40.77	0.58	Moderate
I-C	190	40.77	41.02	0.25	High
I-C	190	41.02	41.14	0.12	Moderate
I-C	190	41.14	42.33	1.19	High
I-C	190	42.33	44.41	2.08	High
I-C	190	44.41	46.20	1.80	High

Table I-11 Landscape Scenery Impacts

Alternative	Segment	From Milepost	To Milepost	Total Length (miles)	Classifications[1]
I-C	190	46.20	47.01	0.80	High
I-C	190	47.01	47.33	0.33	High
I-C	190	47.33	47.81	0.48	Moderate
I-C	190	47.81	47.96	0.15	High
I-C	190	47.96	50.68	2.72	Moderate
I-C	190	50.68	52.29	1.61	Moderate
I-C	190	52.29	61.46	9.17	Low
I-C	190	61.46	62.10	0.64	Low
I-C	190	62.10	62.64	0.54	Low
I-C	190	62.64	62.88	0.24	Low
I-C	190	62.88	63.09	0.20	Low
I-C	190	63.09	64.11	1.02	Low
I-C	190	64.11	64.36	0.25	Low
I-C	190	64.36	65.13	0.77	Low
I-C	190	65.13	65.85	0.71	Low
I-C	190	65.85	66.60	0.75	Low
I-C	190	66.60	67.51	0.91	Low
I-C	190	67.51	68.21	0.71	Low
I-C	190	68.21	68.58	0.36	Low
I-C	190	68.58	68.91	0.34	Low
I-C	190	68.91	70.83	1.92	Low
I-C	190	70.83	71.09	0.25	Low
I-C	190	71.09	75.16	4.07	Low
I-C	190	75.16	76.91	1.75	Low
I-C	190	76.91	77.42	0.52	Low
I-C	190	77.42	78.70	1.28	Low
I-C	190	78.70	79.22	0.52	Low
I-C	190	79.22	79.46	0.24	Low
I-C	190	79.46	79.60	0.15	Low
I-C	190	79.60	79.71	0.10	Low
I-C	190	79.71	81.34	1.63	Low
I-C	190	81.34	81.96	0.62	Low
I-C	190	81.96	82.21	0.25	Low
I-C	190	82.21	82.45	0.23	Low
I-C	190	82.45	82.96	0.52	Low
I-C	190	82.96	83.22	0.25	Low
I-C	190	83.22	84.01	0.80	Low
I-C	190	84.01	84.75	0.73	Low
I-C	190	84.75	85.39	0.64	Low
I-C	190	85.39	86.79	1.40	Low
I-C	190	86.79	90.29	3.50	Low
I-C	190	90.29	90.37	0.08	Low
I-C	190	90.37	91.05	0.68	Low
I-C	190	91.05	91.88	0.83	Low
I-C	190	91.88	91.90	0.02	Low
I-C	190	91.90	92.94	1.04	Low
I-C	190.05	0.00	0.52	0.52	Low
I-C	190.05	0.52	0.63	0.11	Low
I-C	190.05	0.63	0.83	0.20	Low
I-D	20	0.00	0.23	0.23	Moderate
I-D	30	0.00	0.87	0.87	Low
I-D	30	0.87	1.31	0.44	Low
I-D	30	1.31	2.48	1.17	Low
I-D	30	2.48	3.47	0.99	Moderate
I-D	30	3.47	3.58	0.11	Low
I-D	30	3.58	4.46	0.88	Low
I-D	30	4.46	5.46	1.00	Moderate
I-D	30	5.46	6.04	0.58	Low
I-D	30	6.04	6.46	0.42	Low
I-D	30	6.46	6.89	0.43	Moderate
I-D	30	6.89	8.88	1.99	High
I-D	30	8.88	19.96	11.08	High
I-D	30	19.96	20.20	0.24	Moderate
I-D	30	20.20	23.80	3.60	Low
I-D	30	23.80	25.06	1.27	Low
I-D	30	25.06	32.39	7.33	Moderate
I-D	40	0.00	10.01	10.01	Low
I-D	100	0.00	1.58	1.58	Low
I-D	100	1.58	2.93	1.35	Low

Table I-11 Landscape Scenery Impacts

Alternative	Segment	From Milepost	To Milepost	Total Length (miles)	Classifications[1]
I-D	100	2.93	3.41	0.47	Low
I-D	100	3.41	3.50	0.09	Low
I-D	100	3.50	4.27	0.76	Low
I-D	100	4.27	4.50	0.23	Low
I-D	100	4.50	5.77	1.27	Low
I-D	100	5.77	6.27	0.50	High
I-D	100	6.27	6.84	0.56	Moderate
I-D	100	6.84	8.86	2.03	High
I-D	100	8.86	9.15	0.29	Moderate
I-D	100	9.15	9.60	0.45	High
I-D	100	9.60	9.90	0.30	Moderate
I-D	100	9.90	10.35	0.45	Moderate
I-D	100	10.35	10.83	0.48	Moderate
I-D	100	10.83	12.12	1.29	Moderate
I-D	100	12.12	12.72	0.60	Moderate
I-D	100	12.72	19.13	6.41	Moderate
I-D	110	0.00	9.74	9.74	Low
I-D	110	9.74	11.64	1.90	Low
I-D	110	11.64	15.15	3.52	Low
I-D	115	0.00	7.08	7.08	Low
I-D	115.05	0.00	3.16	3.16	Low
I-D	115.05	3.16	17.71	14.56	Moderate
I-D	115.05	17.71	17.73	0.02	Low
I-D	115.07	0.00	0.10	0.10	Moderate
I-D	115.07	0.10	9.31	9.21	High
I-D	115.07	9.31	14.58	5.28	Moderate
I-D	115.07	14.58	16.02	1.44	Moderate
I-D	115.07	16.02	18.35	2.32	High
I-D	115.1	0.00	3.42	3.42	High
I-D	180.05	0.00	2.80	2.80	High
I-D	180.05	2.80	2.80	0.00	High
I-D	180.05	2.80	3.00	0.19	High
I-D	180.05	3.00	9.09	6.09	Moderate
I-D	180.05	9.09	9.09	0.00	Moderate
I-D	180.05	9.09	9.09	0.00	Moderate
I-D	180.05	9.09	10.10	1.01	Moderate
I-D	180.05	10.10	12.49	2.39	Moderate
I-D	180.05	12.49	13.56	1.07	High
I-D	180.05	13.56	13.72	0.16	Moderate
I-D	186	0.00	0.21	0.21	Moderate
I-D	186	0.21	0.46	0.25	Moderate
I-D	186	0.46	0.79	0.33	Moderate
I-D	186	0.79	1.00	0.21	Moderate
I-D	186	1.00	1.03	0.02	High
I-D	186	1.03	1.21	0.19	Moderate
I-D	186	1.21	1.45	0.24	High
I-D	186	1.45	2.08	0.63	Moderate
I-D	186	2.08	2.12	0.03	High
I-D	186	2.12	2.52	0.40	Moderate
I-D	186	2.52	2.75	0.23	High
I-D	186	2.75	3.73	0.97	High
I-D	186	3.73	8.50	4.77	High
I-D	186	8.50	8.76	0.25	High
I-D	186	8.76	10.65	1.89	High
I-D	186	10.65	21.10	10.45	High
I-D	186	21.10	23.44	2.34	High
I-D	186	23.44	23.68	0.24	Moderate
I-D	186	23.68	23.70	0.02	Moderate
I-D	186	23.70	23.96	0.26	High
I-D	186	23.96	24.22	0.26	Moderate
I-D	186	24.22	25.22	1.00	High
I-D	186	25.22	25.47	0.25	High
I-D	186	25.47	25.60	0.12	High
I-D	186	25.60	25.70	0.10	High
I-D	186	25.70	26.47	0.77	High
I-D	186	26.47	29.94	3.48	Moderate
I-D	186	29.94	30.45	0.50	Moderate
I-D	186	30.45	30.67	0.22	Moderate
I-D	186	30.67	33.32	2.65	Moderate

Table I-11 Landscape Scenery Impacts

Alternative	Segment	From Milepost	To Milepost	Total Length (miles)	Classifications[1]
I-D	186	33.32	33.68	0.36	Moderate
I-D	190.05	0.00	0.52	0.52	Low
I-D	190.05	0.52	0.63	0.11	Low
I-D	190.05	0.63	0.83	0.20	Low
Tuttle Easement Micro-siting Option 1	101.1	0.00	0.21	0.21	Moderate
Tuttle Easement Micro-siting Option 1	101.1	0.21	0.46	0.25	Moderate
Tuttle Easement Micro-siting Option 1	101.1	0.46	0.79	0.33	Moderate
Tuttle Easement Micro-siting Option 1	101.1	0.79	1.00	0.21	Moderate
Tuttle Easement Micro-siting Option 1	101.1	1.00	1.03	0.02	High
Tuttle Easement Micro-siting Option 1	101.1	1.03	1.21	0.19	Moderate
Tuttle Easement Micro-siting Option 1	101.1	1.21	1.45	0.24	High
Tuttle Easement Micro-siting Option 1	101.1	1.45	2.08	0.63	Moderate
Tuttle Easement Micro-siting Option 1	101.1	2.08	2.12	0.03	High
Tuttle Easement Micro-siting Option 1	101.1	2.12	2.52	0.40	Moderate
Tuttle Easement Micro-siting Option 1	101.1	2.52	2.75	0.23	High
Tuttle Easement Micro-siting Option 1	101.1	2.75	3.73	0.97	High
Tuttle Easement Micro-siting Option 1	101.1	3.73	8.50	4.77	High
Tuttle Easement Micro-siting Option 1	101.1	8.50	8.76	0.25	High
Tuttle Easement Micro-siting Option 1	101.1	8.76	10.65	1.89	High
Tuttle Easement Micro-siting Option 1	101.1	10.65	21.10	10.45	High
Tuttle Easement Micro-siting Option 1	101.1	21.10	23.44	2.34	High
Tuttle Easement Micro-siting Option 1	101.1	23.44	23.68	0.24	Moderate
Tuttle Easement Micro-siting Option 1	101.1	23.68	23.70	0.02	Moderate
Tuttle Easement Micro-siting Option 1	101.1	23.70	23.96	0.26	High
Tuttle Easement Micro-siting Option 1	101.1	23.96	24.22	0.26	Moderate
Tuttle Easement Micro-siting Option 1	101.1	24.22	25.22	1.00	High
Tuttle Easement Micro-siting Option 1	101.1	25.22	25.47	0.25	High
Tuttle Easement Micro-siting Option 1	101.1	25.47	25.60	0.12	High
Tuttle Easement Micro-siting Option 1	101.1	25.60	25.70	0.10	High
Tuttle Easement Micro-siting Option 1	101.1	25.70	26.47	0.77	High
Tuttle Easement Micro-siting Option 1	101.1	26.47	29.94	3.48	Moderate
Tuttle Easement Micro-siting Option 1	101.1	29.94	30.45	0.50	Moderate
Tuttle Easement Micro-siting Option 1	101.1	30.45	30.67	0.22	Moderate
Tuttle Easement Micro-siting Option 1	101.1	30.67	33.32	2.65	Moderate
Tuttle Easement Micro-siting Option 1	101.1	33.32	33.84	0.52	Low
Tuttle Easement Micro-siting Option 1	101.1	33.84	34.16	0.32	Low
Tuttle Easement Micro-siting Option 1	101.1	34.16	36.12	1.96	Low
Tuttle Easement Micro-siting Option 1	101.1	36.12	36.47	0.35	Low
Tuttle Easement Micro-siting Option 1	101.1	36.47	37.47	1.00	Low
Tuttle Easement Micro-siting Option 1	101.1	37.47	38.27	0.81	Low
Tuttle Easement Micro-siting Option 1	101.1	38.27	38.68	0.40	Low
Tuttle Easement Micro-siting Option 1	101.1	38.68	39.59	0.91	Low
Tuttle Easement Micro-siting Option 1	101.1	39.59	40.66	1.07	Low
Tuttle Easement Micro-siting Option 1	101.1	40.66	43.13	2.47	High
Tuttle Easement Micro-siting Option 1	101.1	43.13	43.78	0.65	Moderate
Tuttle Easement Micro-siting Option 1	101.1	43.78	44.23	0.46	High
Tuttle Easement Micro-siting Option 1	101.1	44.23	44.50	0.27	Moderate
Tuttle Easement Micro-siting Option 1	101.1	44.50	44.51	0.01	Moderate
Tuttle Easement Micro-siting Option 1	101.1	44.51	45.25	0.74	Moderate
Tuttle Easement Micro-siting Option 1	101.1	45.25	46.66	1.41	Moderate
Tuttle Easement Micro-siting Option 1	101.1	46.66	46.93	0.27	Moderate
Tuttle Easement Micro-siting Option 1	101.1	46.93	53.49	6.56	Moderate
Tuttle Easement Micro-siting Option 1	100	0.00	1.58	1.58	Low
Tuttle Easement Micro-siting Option 1	100	1.58	2.93	1.35	Low
Tuttle Easement Micro-siting Option 1	100	2.93	3.41	0.47	Low
Tuttle Easement Micro-siting Option 1	100	3.41	3.50	0.09	Low
Tuttle Easement Micro-siting Option 1	100	3.50	4.27	0.76	Low
Tuttle Easement Micro-siting Option 1	100	4.27	4.50	0.23	Low
Tuttle Easement Micro-siting Option 1	100	4.50	5.77	1.27	Low
Tuttle Easement Micro-siting Option 1	100	5.77	6.27	0.50	High
Tuttle Easement Micro-siting Option 1	100	6.27	6.84	0.56	Moderate
Tuttle Easement Micro-siting Option 1	100	6.84	8.86	2.03	High
Tuttle Easement Micro-siting Option 1	100	8.86	9.15	0.29	Moderate
Tuttle Easement Micro-siting Option 1	100	9.15	9.60	0.45	High
Tuttle Easement Micro-siting Option 1	100	9.60	9.90	0.30	Moderate
Tuttle Easement Micro-siting Option 1	100	9.90	10.35	0.45	Moderate
Tuttle Easement Micro-siting Option 1	100	10.35	10.83	0.48	Moderate
Tuttle Easement Micro-siting Option 1	100	10.83	12.12	1.29	Moderate
Tuttle Easement Micro-siting Option 1	100	12.12	12.72	0.60	Moderate

Table I-11 Landscape Scenery Impacts

Alternative	Segment	From Milepost	To Milepost	Total Length (miles)	Classifications[1]
Tuttle Easement Micro-siting Option 1	100	12.72	19.13	6.41	Moderate
Tuttle Easement Micro-siting Option 1	186	0.00	0.21	0.21	Moderate
Tuttle Easement Micro-siting Option 1	186	0.21	0.46	0.25	Moderate
Tuttle Easement Micro-siting Option 1	186	0.46	0.79	0.33	Moderate
Tuttle Easement Micro-siting Option 1	186	0.79	1.00	0.21	Moderate
Tuttle Easement Micro-siting Option 1	186	1.00	1.03	0.02	High
Tuttle Easement Micro-siting Option 1	186	1.03	1.21	0.19	Moderate
Tuttle Easement Micro-siting Option 1	186	1.21	1.45	0.24	High
Tuttle Easement Micro-siting Option 1	186	1.45	2.08	0.63	Moderate
Tuttle Easement Micro-siting Option 1	186	2.08	2.12	0.03	High
Tuttle Easement Micro-siting Option 1	186	2.12	2.52	0.40	Moderate
Tuttle Easement Micro-siting Option 1	186	2.52	2.75	0.23	High
Tuttle Easement Micro-siting Option 1	186	2.75	3.73	0.97	High
Tuttle Easement Micro-siting Option 1	186	3.73	8.50	4.77	High
Tuttle Easement Micro-siting Option 1	186	8.50	8.76	0.25	High
Tuttle Easement Micro-siting Option 1	186	8.76	10.65	1.89	High
Tuttle Easement Micro-siting Option 1	186	10.65	21.10	10.45	High
Tuttle Easement Micro-siting Option 1	186	21.10	23.44	2.34	High
Tuttle Easement Micro-siting Option 1	186	23.44	23.68	0.24	Moderate
Tuttle Easement Micro-siting Option 1	186	23.68	23.70	0.02	Moderate
Tuttle Easement Micro-siting Option 1	186	23.70	23.96	0.26	High
Tuttle Easement Micro-siting Option 1	186	23.96	24.22	0.26	Moderate
Tuttle Easement Micro-siting Option 1	186	24.22	25.22	1.00	High
Tuttle Easement Micro-siting Option 1	186	25.22	25.47	0.25	High
Tuttle Easement Micro-siting Option 1	186	25.47	25.60	0.12	High
Tuttle Easement Micro-siting Option 1	186	25.60	25.70	0.10	High
Tuttle Easement Micro-siting Option 1	186	25.70	26.47	0.77	High
Tuttle Easement Micro-siting Option 1	186	26.47	29.94	3.48	Moderate
Tuttle Easement Micro-siting Option 1	186	29.94	30.45	0.50	Moderate
Tuttle Easement Micro-siting Option 1	186	30.45	30.67	0.22	Moderate
Tuttle Easement Micro-siting Option 1	186	30.67	33.32	2.65	Moderate
Tuttle Easement Micro-siting Option 1	186	33.32	33.68	0.36	Moderate
Tuttle Easement Micro-siting Option 1	190.05	0.00	0.52	0.52	Low
Tuttle Easement Micro-siting Option 1	190.05	0.52	0.63	0.11	Low
Tuttle Easement Micro-siting Option 1	190.05	0.63	0.83	0.20	Low
Tuttle Easement Micro-siting Option 2	101.2	0.00	0.21	0.21	Moderate
Tuttle Easement Micro-siting Option 2	101.2	0.21	0.46	0.25	Moderate
Tuttle Easement Micro-siting Option 2	101.2	0.46	0.79	0.33	Moderate
Tuttle Easement Micro-siting Option 2	101.2	0.79	1.00	0.21	Moderate
Tuttle Easement Micro-siting Option 2	101.2	1.00	1.03	0.02	High
Tuttle Easement Micro-siting Option 2	101.2	1.03	1.21	0.19	Moderate
Tuttle Easement Micro-siting Option 2	101.2	1.21	1.45	0.24	High
Tuttle Easement Micro-siting Option 2	101.2	1.45	2.08	0.63	Moderate
Tuttle Easement Micro-siting Option 2	101.2	2.08	2.12	0.03	High
Tuttle Easement Micro-siting Option 2	101.2	2.12	2.52	0.40	Moderate
Tuttle Easement Micro-siting Option 2	101.2	2.52	2.75	0.23	High
Tuttle Easement Micro-siting Option 2	101.2	2.75	3.73	0.97	High
Tuttle Easement Micro-siting Option 2	101.2	3.73	8.50	4.77	High
Tuttle Easement Micro-siting Option 2	101.2	8.50	8.76	0.25	High
Tuttle Easement Micro-siting Option 2	101.2	8.76	10.65	1.89	High
Tuttle Easement Micro-siting Option 2	101.2	10.65	21.10	10.45	High
Tuttle Easement Micro-siting Option 2	101.2	21.10	23.44	2.34	High
Tuttle Easement Micro-siting Option 2	101.2	23.44	23.68	0.24	Moderate
Tuttle Easement Micro-siting Option 2	101.2	23.68	23.70	0.02	Moderate
Tuttle Easement Micro-siting Option 2	101.2	23.70	23.96	0.26	High
Tuttle Easement Micro-siting Option 2	101.2	23.96	24.22	0.26	Moderate
Tuttle Easement Micro-siting Option 2	101.2	24.22	25.22	1.00	High
Tuttle Easement Micro-siting Option 2	101.2	25.22	25.47	0.25	High
Tuttle Easement Micro-siting Option 2	101.2	25.47	25.60	0.12	High
Tuttle Easement Micro-siting Option 2	101.2	25.60	25.70	0.10	High
Tuttle Easement Micro-siting Option 2	101.2	25.70	26.47	0.77	High
Tuttle Easement Micro-siting Option 2	101.2	26.47	29.94	3.48	Moderate
Tuttle Easement Micro-siting Option 2	101.2	29.94	30.45	0.50	Moderate
Tuttle Easement Micro-siting Option 2	101.2	30.45	30.67	0.22	Moderate
Tuttle Easement Micro-siting Option 2	101.2	30.67	31.94	1.27	Moderate
Tuttle Easement Micro-siting Option 2	101.2	31.94	34.13	2.18	Moderate
Tuttle Easement Micro-siting Option 2	101.2	34.13	35.11	0.98	Moderate
Tuttle Easement Micro-siting Option 2	101.2	35.11	35.63	0.52	Moderate
Tuttle Easement Micro-siting Option 2	101.2	35.63	36.76	1.14	Moderate

Table I-11 Landscape Scenery Impacts

Alternative	Segment	From Milepost	To Milepost	Total Length (miles)	Classifications[1]
Tuttle Easement Micro-siting Option 2	101.2	36.76	37.32	0.56	Moderate
Tuttle Easement Micro-siting Option 2	101.2	37.32	37.99	0.67	Moderate
Tuttle Easement Micro-siting Option 2	101.2	37.99	38.30	0.31	Moderate
Tuttle Easement Micro-siting Option 2	101.2	38.30	38.37	0.08	Low
Tuttle Easement Micro-siting Option 2	101.2	38.37	38.98	0.60	Low
Tuttle Easement Micro-siting Option 2	101.2	38.98	38.98	0.00	Low
Tuttle Easement Micro-siting Option 2	101.2	38.98	40.05	1.07	Low
Tuttle Easement Micro-siting Option 2	101.2	40.05	42.52	2.47	High
Tuttle Easement Micro-siting Option 2	101.2	42.52	43.16	0.65	Moderate
Tuttle Easement Micro-siting Option 2	101.2	43.16	43.62	0.46	High
Tuttle Easement Micro-siting Option 2	101.2	43.62	43.89	0.27	Moderate
Tuttle Easement Micro-siting Option 2	101.2	43.89	43.90	0.01	Moderate
Tuttle Easement Micro-siting Option 2	101.2	43.90	44.64	0.74	Moderate
Tuttle Easement Micro-siting Option 2	101.2	44.64	46.05	1.41	Moderate
Tuttle Easement Micro-siting Option 2	101.2	46.05	46.32	0.27	Moderate
Tuttle Easement Micro-siting Option 2	101.2	46.32	52.88	6.56	Moderate
Tuttle Easement Micro-siting Option 2	100	0.00	1.58	1.58	Low
Tuttle Easement Micro-siting Option 2	100	1.58	2.93	1.35	Low
Tuttle Easement Micro-siting Option 2	100	2.93	3.41	0.47	Low
Tuttle Easement Micro-siting Option 2	100	3.41	3.50	0.09	Low
Tuttle Easement Micro-siting Option 2	100	3.50	4.27	0.76	Low
Tuttle Easement Micro-siting Option 2	100	4.27	4.50	0.23	Low
Tuttle Easement Micro-siting Option 2	100	4.50	5.77	1.27	Low
Tuttle Easement Micro-siting Option 2	100	5.77	6.27	0.50	High
Tuttle Easement Micro-siting Option 2	100	6.27	6.84	0.56	Moderate
Tuttle Easement Micro-siting Option 2	100	6.84	8.86	2.03	High
Tuttle Easement Micro-siting Option 2	100	8.86	9.15	0.29	Moderate
Tuttle Easement Micro-siting Option 2	100	9.15	9.60	0.45	High
Tuttle Easement Micro-siting Option 2	100	9.60	9.90	0.30	Moderate
Tuttle Easement Micro-siting Option 2	100	9.90	10.35	0.45	Moderate
Tuttle Easement Micro-siting Option 2	100	10.35	10.83	0.48	Moderate
Tuttle Easement Micro-siting Option 2	100	10.83	12.12	1.29	Moderate
Tuttle Easement Micro-siting Option 2	100	12.12	12.72	0.60	Moderate
Tuttle Easement Micro-siting Option 2	100	12.72	19.13	6.41	Moderate
Tuttle Easement Micro-siting Option 2	186	0.00	0.21	0.21	Moderate
Tuttle Easement Micro-siting Option 2	186	0.21	0.46	0.25	Moderate
Tuttle Easement Micro-siting Option 2	186	0.46	0.79	0.33	Moderate
Tuttle Easement Micro-siting Option 2	186	0.79	1.00	0.21	Moderate
Tuttle Easement Micro-siting Option 2	186	1.00	1.03	0.02	High
Tuttle Easement Micro-siting Option 2	186	1.03	1.21	0.19	Moderate
Tuttle Easement Micro-siting Option 2	186	1.21	1.45	0.24	High
Tuttle Easement Micro-siting Option 2	186	1.45	2.08	0.63	Moderate
Tuttle Easement Micro-siting Option 2	186	2.08	2.12	0.03	High
Tuttle Easement Micro-siting Option 2	186	2.12	2.52	0.40	Moderate
Tuttle Easement Micro-siting Option 2	186	2.52	2.75	0.23	High
Tuttle Easement Micro-siting Option 2	186	2.75	3.73	0.97	High
Tuttle Easement Micro-siting Option 2	186	3.73	8.50	4.77	High
Tuttle Easement Micro-siting Option 2	186	8.50	8.76	0.25	High
Tuttle Easement Micro-siting Option 2	186	8.76	10.65	1.89	High
Tuttle Easement Micro-siting Option 2	186	10.65	21.10	10.45	High
Tuttle Easement Micro-siting Option 2	186	21.10	23.44	2.34	High
Tuttle Easement Micro-siting Option 2	186	23.44	23.68	0.24	Moderate
Tuttle Easement Micro-siting Option 2	186	23.68	23.70	0.02	Moderate
Tuttle Easement Micro-siting Option 2	186	23.70	23.96	0.26	High
Tuttle Easement Micro-siting Option 2	186	23.96	24.22	0.26	Moderate
Tuttle Easement Micro-siting Option 2	186	24.22	25.22	1.00	High
Tuttle Easement Micro-siting Option 2	186	25.22	25.47	0.25	High
Tuttle Easement Micro-siting Option 2	186	25.47	25.60	0.12	High
Tuttle Easement Micro-siting Option 2	186	25.60	25.70	0.10	High
Tuttle Easement Micro-siting Option 2	186	25.70	26.47	0.77	High
Tuttle Easement Micro-siting Option 2	186	26.47	29.94	3.48	Moderate
Tuttle Easement Micro-siting Option 2	186	29.94	30.45	0.50	Moderate
Tuttle Easement Micro-siting Option 2	186	30.45	30.67	0.22	Moderate
Tuttle Easement Micro-siting Option 2	186	30.67	33.32	2.65	Moderate
Tuttle Easement Micro-siting Option 2	186	33.32	33.68	0.36	Moderate
Tuttle Easement Micro-siting Option 2	190.05	0.00	0.52	0.52	Low
Tuttle Easement Micro-siting Option 2	190.05	0.52	0.63	0.11	Low
Tuttle Easement Micro-siting Option 2	190.05	0.63	0.83	0.20	Low
Tuttle Easement Micro-siting Option 3	101.3	0.00	0.21	0.21	Moderate

Table I-11 Landscape Scenery Impacts

Alternative	Segment	From Milepost	To Milepost	Total Length (miles)	Classifications[1]
Tuttle Easement Micro-siting Option 3	101.3	0.21	0.46	0.25	Moderate
Tuttle Easement Micro-siting Option 3	101.3	0.46	0.79	0.33	Moderate
Tuttle Easement Micro-siting Option 3	101.3	0.79	1.00	0.21	Moderate
Tuttle Easement Micro-siting Option 3	101.3	1.00	1.03	0.02	High
Tuttle Easement Micro-siting Option 3	101.3	1.03	1.21	0.19	Moderate
Tuttle Easement Micro-siting Option 3	101.3	1.21	1.45	0.24	High
Tuttle Easement Micro-siting Option 3	101.3	1.45	2.08	0.63	Moderate
Tuttle Easement Micro-siting Option 3	101.3	2.08	2.12	0.03	High
Tuttle Easement Micro-siting Option 3	101.3	2.12	2.52	0.40	Moderate
Tuttle Easement Micro-siting Option 3	101.3	2.52	2.75	0.23	High
Tuttle Easement Micro-siting Option 3	101.3	2.75	3.73	0.97	High
Tuttle Easement Micro-siting Option 3	101.3	3.73	8.50	4.77	High
Tuttle Easement Micro-siting Option 3	101.3	8.50	8.76	0.25	High
Tuttle Easement Micro-siting Option 3	101.3	8.76	10.65	1.89	High
Tuttle Easement Micro-siting Option 3	101.3	10.65	21.10	10.45	High
Tuttle Easement Micro-siting Option 3	101.3	21.10	23.44	2.34	High
Tuttle Easement Micro-siting Option 3	101.3	23.44	23.68	0.24	Moderate
Tuttle Easement Micro-siting Option 3	101.3	23.68	23.70	0.02	Moderate
Tuttle Easement Micro-siting Option 3	101.3	23.70	23.96	0.26	High
Tuttle Easement Micro-siting Option 3	101.3	23.96	24.22	0.26	Moderate
Tuttle Easement Micro-siting Option 3	101.3	24.22	25.22	1.00	High
Tuttle Easement Micro-siting Option 3	101.3	25.22	25.47	0.25	High
Tuttle Easement Micro-siting Option 3	101.3	25.47	25.60	0.12	High
Tuttle Easement Micro-siting Option 3	101.3	25.60	25.70	0.10	High
Tuttle Easement Micro-siting Option 3	101.3	25.70	26.47	0.77	High
Tuttle Easement Micro-siting Option 3	101.3	26.47	29.94	3.48	Moderate
Tuttle Easement Micro-siting Option 3	101.3	29.94	30.45	0.50	Moderate
Tuttle Easement Micro-siting Option 3	101.3	30.45	30.67	0.22	Moderate
Tuttle Easement Micro-siting Option 3	101.3	30.67	31.94	1.27	Moderate
Tuttle Easement Micro-siting Option 3	101.3	31.94	35.07	3.12	Moderate
Tuttle Easement Micro-siting Option 3	101.3	35.07	35.60	0.54	Moderate
Tuttle Easement Micro-siting Option 3	101.3	35.60	36.60	0.99	Moderate
Tuttle Easement Micro-siting Option 3	101.3	36.60	37.32	0.72	Moderate
Tuttle Easement Micro-siting Option 3	101.3	37.32	37.99	0.67	Moderate
Tuttle Easement Micro-siting Option 3	101.3	37.99	38.30	0.31	Moderate
Tuttle Easement Micro-siting Option 3	101.3	38.30	38.37	0.08	Low
Tuttle Easement Micro-siting Option 3	101.3	38.37	38.98	0.60	Low
Tuttle Easement Micro-siting Option 3	101.3	38.98	38.98	0.00	Low
Tuttle Easement Micro-siting Option 3	101.3	38.98	40.05	1.07	Low
Tuttle Easement Micro-siting Option 3	101.3	40.05	42.52	2.47	High
Tuttle Easement Micro-siting Option 3	101.3	42.52	43.16	0.65	Moderate
Tuttle Easement Micro-siting Option 3	101.3	43.16	43.62	0.46	High
Tuttle Easement Micro-siting Option 3	101.3	43.62	43.88	0.27	Moderate
Tuttle Easement Micro-siting Option 3	101.3	43.88	43.90	0.01	Moderate
Tuttle Easement Micro-siting Option 3	101.3	43.90	44.64	0.74	Moderate
Tuttle Easement Micro-siting Option 3	101.3	44.64	46.05	1.41	Moderate
Tuttle Easement Micro-siting Option 3	101.3	46.05	46.32	0.27	Moderate
Tuttle Easement Micro-siting Option 3	101.3	46.32	52.88	6.56	Moderate
Tuttle Easement Micro-siting Option 3	100	0.00	1.58	1.58	Low
Tuttle Easement Micro-siting Option 3	100	1.58	2.93	1.35	Low
Tuttle Easement Micro-siting Option 3	100	2.93	3.41	0.47	Low
Tuttle Easement Micro-siting Option 3	100	3.41	3.50	0.09	Low
Tuttle Easement Micro-siting Option 3	100	3.50	4.27	0.76	Low
Tuttle Easement Micro-siting Option 3	100	4.27	4.50	0.23	Low
Tuttle Easement Micro-siting Option 3	100	4.50	5.77	1.27	Low
Tuttle Easement Micro-siting Option 3	100	5.77	6.27	0.50	High
Tuttle Easement Micro-siting Option 3	100	6.27	6.84	0.56	Moderate
Tuttle Easement Micro-siting Option 3	100	6.84	8.86	2.03	High
Tuttle Easement Micro-siting Option 3	100	8.86	9.15	0.29	Moderate
Tuttle Easement Micro-siting Option 3	100	9.15	9.60	0.45	High
Tuttle Easement Micro-siting Option 3	100	9.60	9.90	0.30	Moderate
Tuttle Easement Micro-siting Option 3	100	9.90	10.35	0.45	Moderate
Tuttle Easement Micro-siting Option 3	100	10.35	10.83	0.48	Moderate
Tuttle Easement Micro-siting Option 3	100	10.83	12.12	1.29	Moderate
Tuttle Easement Micro-siting Option 3	100	12.12	12.72	0.60	Moderate
Tuttle Easement Micro-siting Option 3	100	12.72	19.13	6.41	Moderate
Tuttle Easement Micro-siting Option 3	186	0.00	0.21	0.21	Moderate
Tuttle Easement Micro-siting Option 3	186	0.21	0.46	0.25	Moderate
Tuttle Easement Micro-siting Option 3	186	0.46	0.79	0.33	Moderate

Table I-11 Landscape Scenery Impacts

Alternative	Segment	From Milepost	To Milepost	Total Length (miles)	Classifications[1]
Tuttle Easement Micro-siting Option 3	186	0.79	1.00	0.21	Moderate
Tuttle Easement Micro-siting Option 3	186	1.00	1.03	0.02	High
Tuttle Easement Micro-siting Option 3	186	1.03	1.21	0.19	Moderate
Tuttle Easement Micro-siting Option 3	186	1.21	1.45	0.24	High
Tuttle Easement Micro-siting Option 3	186	1.45	2.08	0.63	Moderate
Tuttle Easement Micro-siting Option 3	186	2.08	2.12	0.03	High
Tuttle Easement Micro-siting Option 3	186	2.12	2.52	0.40	Moderate
Tuttle Easement Micro-siting Option 3	186	2.52	2.75	0.23	High
Tuttle Easement Micro-siting Option 3	186	2.75	3.73	0.97	High
Tuttle Easement Micro-siting Option 3	186	3.73	8.50	4.77	High
Tuttle Easement Micro-siting Option 3	186	8.50	8.76	0.25	High
Tuttle Easement Micro-siting Option 3	186	8.76	10.65	1.89	High
Tuttle Easement Micro-siting Option 3	186	10.65	21.10	10.45	High
Tuttle Easement Micro-siting Option 3	186	21.10	23.44	2.34	High
Tuttle Easement Micro-siting Option 3	186	23.44	23.68	0.24	Moderate
Tuttle Easement Micro-siting Option 3	186	23.68	23.70	0.02	Moderate
Tuttle Easement Micro-siting Option 3	186	23.70	23.96	0.26	High
Tuttle Easement Micro-siting Option 3	186	23.96	24.22	0.26	Moderate
Tuttle Easement Micro-siting Option 3	186	24.22	25.22	1.00	High
Tuttle Easement Micro-siting Option 3	186	25.22	25.47	0.25	High
Tuttle Easement Micro-siting Option 3	186	25.47	25.60	0.12	High
Tuttle Easement Micro-siting Option 3	186	25.60	25.70	0.10	High
Tuttle Easement Micro-siting Option 3	186	25.70	26.47	0.77	High
Tuttle Easement Micro-siting Option 3	186	26.47	29.94	3.48	Moderate
Tuttle Easement Micro-siting Option 3	186	29.94	30.45	0.50	Moderate
Tuttle Easement Micro-siting Option 3	186	30.45	30.67	0.22	Moderate
Tuttle Easement Micro-siting Option 3	186	30.67	33.32	2.65	Moderate
Tuttle Easement Micro-siting Option 3	186	33.32	33.68	0.36	Moderate
Tuttle Easement Micro-siting Option 3	190.05	0.00	0.52	0.52	Low
Tuttle Easement Micro-siting Option 3	190.05	0.52	0.63	0.11	Low
Tuttle Easement Micro-siting Option 3	190.05	0.63	0.83	0.20	Low
Mexican Flats Alternative Connector	150	0.00	3.59	3.59	Low
Mexican Flats Alternative Connector	150.05	0.00	0.24	0.24	High
Mexican Flats Alternative Connector	150.05	0.24	0.77	0.53	Moderate
Mexican Flats Alternative Connector	150.05	0.77	2.03	1.26	Moderate
Mexican Flats Alternative Connector	160	0.00	4.21	4.21	Low
Mexican Flats Alternative Connector	160	4.21	4.39	0.18	Low
Baggs Alternative Connector	170	0.00	0.27	0.27	Moderate
Baggs Alternative Connector	170	0.27	0.59	0.32	High
Baggs Alternative Connector	170	0.59	1.10	0.51	Moderate
Baggs Alternative Connector	170	1.10	1.38	0.28	Moderate
Baggs Alternative Connector	170	1.38	3.02	1.64	High
Baggs Alternative Connector	170.05	0.00	0.32	0.32	High
Baggs Alternative Connector	170.05	0.32	1.11	0.79	Moderate
Baggs Alternative Connector	170.05	1.11	10.60	9.48	High
Baggs Alternative Connector	170.05	10.60	10.96	0.36	High
Baggs Alternative Connector	170.05	10.96	11.26	0.30	High
Baggs Alternative Connector	170.05	11.26	11.40	0.13	High
Baggs Alternative Connector	170.05	11.40	17.33	5.93	High
Baggs Alternative Connector	170.1	0.00	1.98	1.98	High
Fivemile Point North Alternative Connector	116	0.00	0.25	0.25	Moderate
Fivemile Point North Alternative Connector	116	0.25	2.84	2.58	High
Fivemile Point North Alternative Connector	116	2.84	3.06	0.23	Moderate
Fivemile Point South Alternative Connector	117	0.00	0.26	0.26	Moderate
Fivemile Point South Alternative Connector	117	0.26	0.96	0.70	High
Fivemile Point South Alternative Connector	117	0.96	1.08	0.12	Moderate
Fivemile Point South Alternative Connector	117	1.08	2.19	1.11	High
II-A	210	0.00	1.98	1.98	Moderate
II-A	210	1.98	2.99	1.00	Moderate
II-A	210	2.99	6.26	3.27	Moderate
II-A	210	6.26	14.48	8.23	Low
II-A	210	14.48	18.74	4.26	Moderate
II-A	210	18.74	20.68	1.94	Low
II-A	210	20.68	21.36	0.68	Low
II-A	210	21.36	21.50	0.14	Low
II-A	210	21.50	21.86	0.36	Moderate
II-A	210	21.86	23.85	1.99	Moderate
II-A	210	23.85	25.61	1.76	Moderate
II-A	211	0.00	0.01	0.01	Moderate

Table I-11 Landscape Scenery Impacts

Alternative	Segment	From Milepost	To Milepost	Total Length (miles)	Classifications[1]
II-A	211	0.01	0.01	0.01	High
II-A	211	0.01	2.33	2.32	High
II-A	211	2.33	4.82	2.49	High
II-A	211	4.82	8.29	3.47	High
II-A	212	0.00	1.46	1.46	Low
II-A	212	1.46	10.12	8.66	Low
II-A	212	10.12	11.34	1.22	Low
II-A	212	11.34	12.95	1.62	Low
II-A	213	0.00	2.08	2.08	Low
II-A	213	2.08	7.66	5.58	Low
II-A	213	7.66	7.90	0.24	Low
II-A	213	7.90	8.01	0.12	Moderate
II-A	213	8.01	8.21	0.20	Low
II-A	213	8.21	11.18	2.97	Low
II-A	213	11.18	11.33	0.14	Low
II-A	213	11.33	11.65	0.32	Low
II-A	213	11.65	11.74	0.10	Low
II-A	213	11.74	11.88	0.13	Low
II-A	213	11.88	12.11	0.24	Low
II-A	213	12.11	13.22	1.11	Low
II-A	213	13.22	13.36	0.14	Low
II-A	320.05	0.00	4.14	4.14	Low
II-A	320.05	4.14	4.69	0.55	Low
II-A	320.05	4.69	6.00	1.31	Low
II-A	320.05	6.00	6.29	0.28	Low
II-A	320.05	6.29	7.80	1.51	Low
II-A	320.05	7.80	8.16	0.36	Low
II-A	320.05	8.16	8.36	0.21	Low
II-A	320.05	8.36	9.20	0.83	Moderate
II-A	320.05	9.20	12.32	3.12	Low
II-A	320.05	12.32	14.16	1.84	High
II-A	320.05	14.16	15.52	1.36	Moderate
II-A	320.05	15.52	15.72	0.20	Moderate
II-A	320.05	15.72	22.36	6.64	High
II-A	320.05	22.36	23.83	1.47	Moderate
II-A	320.1	0.00	3.27	3.27	Low
II-A	320.1	3.27	5.19	1.92	Low
II-A	320.1	5.19	5.37	0.18	Moderate
II-A	320.1	5.37	8.86	3.49	High
II-A	320.1	8.86	9.43	0.58	Moderate
II-A	320.1	9.43	11.43	1.99	Moderate
II-A	320.1	11.43	12.32	0.90	High
II-A	320.1	12.32	12.79	0.47	Moderate
II-A	320.1	12.79	13.12	0.32	High
II-A	320.1	13.12	13.73	0.61	Moderate
II-A	320.1	13.73	13.75	0.02	Moderate
II-A	320.1	13.75	14.40	0.65	Moderate
II-A	320.1	14.40	17.16	2.76	High
II-A	320.1	17.16	25.83	8.67	Low
II-A	320.1	25.83	25.96	0.13	Low
II-A	320.1	25.96	26.23	0.27	Low
II-A	320.1	26.23	27.52	1.28	Low
II-A	320.1	27.52	29.00	1.48	Low
II-A	320.1	29.00	33.36	4.36	Moderate
II-A	320.1	33.36	33.42	0.07	Low
II-A	320.1	33.42	36.65	3.23	Low
II-A	320.1	36.65	37.62	0.97	Low
II-A	320.1	37.62	43.38	5.76	High
II-A	320.1	43.38	45.82	2.44	High
II-A	320.1	45.82	46.19	0.37	High
II-A	320.1	46.19	46.38	0.19	High
II-A	320.1	46.38	48.63	2.25	Moderate
II-A	320.1	48.63	49.83	1.20	Low
II-A	320.1	49.83	51.24	1.41	Moderate
II-A	320.1	51.24	51.63	0.38	Moderate
II-A	320.1	51.63	51.71	0.09	Moderate
II-A	320.1	51.71	58.14	6.43	High
II-A	320.1	58.14	63.59	5.44	High
II-A	320.1	63.59	63.91	0.33	High

Table I-11 Landscape Scenery Impacts

Alternative	Segment	From Milepost	To Milepost	Total Length (miles)	Classifications[1]
II-A	320.1	63.91	71.79	7.87	High
II-A	320.1	71.79	73.50	1.71	Moderate
II-A	320.1	73.50	74.14	0.65	High
II-A	320.15	0.00	3.14	3.14	High
II-A	320.15	3.14	3.52	0.38	High
II-A	320.15	3.52	20.64	17.13	High
II-A	320.15	20.64	25.08	4.43	High
II-A	320.15	25.08	26.16	1.08	Moderate
II-A	320.15	26.16	26.58	0.42	High
II-A	320.15	26.58	26.93	0.34	Moderate
II-A	320.15	26.93	27.12	0.19	High
II-A	320.15	27.12	27.55	0.43	Moderate
II-A	320.2	0.00	0.37	0.37	Moderate
II-A	320.2	0.37	0.88	0.50	Moderate
II-A	320.2	0.88	0.99	0.11	Moderate
II-A	320.2	0.99	1.39	0.40	High
II-A	320.2	1.39	1.64	0.25	Moderate
II-A	320.2	1.64	3.16	1.51	High
II-A	320.2	3.16	3.66	0.50	Moderate
II-A	320.2	3.66	4.37	0.71	High
II-A	320.2	4.37	7.13	2.77	High
II-A	340	0.00	4.57	4.57	High
II-A	340	4.57	4.98	0.41	Low
II-A	340	4.98	6.38	1.40	Low
II-A	340	6.38	6.77	0.40	Low
II-A	340	6.77	9.56	2.79	Low
II-A	340	9.56	9.81	0.25	Low
II-A	340	9.81	9.99	0.17	Low
II-A	340	9.99	10.03	0.04	Low
II-A	340	10.03	11.67	1.65	Low
II-A	340	11.67	12.42	0.75	Low
II-A	340	12.42	13.83	1.40	Low
II-A	340	13.83	14.21	0.39	Low
II-A	340	14.21	15.00	0.79	Low
II-A	340	15.00	15.20	0.19	Moderate
II-A	340	15.20	16.76	1.57	High
II-A	340	16.76	17.96	1.20	Moderate
II-A	340	17.96	19.37	1.41	High
II-A	340	19.37	20.13	0.76	Moderate
II-A	360	0.00	0.61	0.61	Moderate
II-A	360	0.61	1.15	0.54	Moderate
II-A	360	1.15	1.61	0.45	Moderate
II-A	360	1.61	2.86	1.25	High
II-A	360	2.86	5.31	2.45	High
II-A	360	5.31	7.82	2.51	Moderate
II-A	360	7.82	13.76	5.94	Moderate
II-A	360	13.76	14.43	0.67	Moderate
II-A	360	14.43	15.04	0.61	High
II-A	360	15.04	15.78	0.74	Moderate
II-A	360	15.78	16.23	0.45	High
II-A	360	16.23	16.69	0.46	Moderate
II-A	360	16.69	25.83	9.14	Moderate
II-A	430	0.00	8.98	8.98	Moderate
II-A	430	8.98	9.98	1.00	Moderate
II-A	430	9.98	18.23	8.25	Moderate
II-B	220.1	0.00	1.93	1.93	Moderate
II-B	220.1	1.93	3.32	1.39	High
II-B	220.1	3.32	5.25	1.93	High
II-B	220.1	5.25	7.81	2.55	Moderate
II-B	220.1	7.81	8.35	0.55	High
II-B	220.1	8.35	8.46	0.10	High
II-B	220.1	8.46	8.71	0.25	High
II-B	220.1	8.71	8.86	0.15	High
II-B	220.1	8.86	11.95	3.09	Moderate
II-B	220.1	11.95	15.12	3.18	High
II-B	220.1	15.12	19.53	4.41	High
II-B	220.1	19.53	19.63	0.10	High
II-B	220.1	19.63	20.28	0.65	High
II-B	220.1	20.28	21.17	0.89	High

Table I-11 Landscape Scenery Impacts

Alternative	Segment	From Milepost	To Milepost	Total Length (miles)	Classifications[1]
II-B	220.1	21.17	37.20	16.03	Moderate
II-B	220.1	37.20	43.13	5.93	High
II-B	220.1	43.13	43.93	0.80	High
II-B	220.1	43.93	45.01	1.08	High
II-B	220.1	45.03	45.15	0.12	High
II-B	220.1	45.15	45.35	0.20	High
II-B	220.1	45.35	45.51	0.16	High
II-B	220.1	45.51	51.07	5.56	High
II-B	220.1	51.08	52.80	1.72	High
II-B	220.1	52.80	54.88	2.07	High
II-B	220.1	54.88	55.17	0.30	High
II-B	220.1	55.17	58.13	2.96	High
II-B	220.1	58.13	58.16	0.03	High
II-B	220.1	58.17	71.94	13.78	High
II-B	220.1	71.94	71.95	0.00	Low
II-B	220.1	71.95	80.46	8.52	Low
II-B	220.1	80.46	87.28	6.81	Moderate
II-B	220.1	87.28	87.93	0.66	Moderate
II-B	220.1	87.94	94.53	6.59	Moderate
II-B	220.1	94.53	115.16	20.63	Low
II-B	220.1	115.16	115.32	0.16	Low
II-B	220.1	115.32	115.44	0.12	Low
II-B	220.1	115.44	115.96	0.52	Moderate
II-B	220.1	115.96	115.97	0.01	Moderate
II-B	220.1	115.97	132.67	16.70	Moderate
II-B	220.1	132.67	134.40	1.73	Low
II-B	220.1	134.40	138.64	4.25	Low
II-B	220.1	138.64	140.39	1.74	Low
II-B	220.1	140.39	148.00	7.62	Low
II-B	220.1	148.00	150.92	2.91	Moderate
II-B	220.1	150.92	155.82	4.90	Low
II-B	220.1	155.82	155.88	0.06	Low
II-B	220.1	155.88	156.22	0.34	Moderate
II-B	220.1	156.22	157.74	1.52	Low
II-B	220.1	157.74	159.13	1.39	Low
II-B	220.1	159.13	160.77	1.64	Low
II-B	220.1	160.77	162.63	1.86	Low
II-B	220.1	162.63	163.24	0.61	Low
II-B	220.1	163.24	167.71	4.47	Low
II-B	220.1	167.71	170.74	3.03	Moderate
II-B	220.1	170.74	180.90	10.17	Low
II-B	222.05	0.00	6.18	6.18	Low
II-B	222.05	6.18	7.46	1.28	Moderate
II-B	222.05	7.46	8.72	1.26	Low
II-B	222.05	8.72	8.79	0.07	Moderate
II-B	222.05	8.79	14.43	5.64	Moderate
II-B	222.05	14.43	18.29	3.87	Moderate
II-B	222.05	18.29	20.61	2.32	Low
II-B	222.05	20.61	27.09	6.48	Moderate
II-B	222.05	27.09	27.51	0.42	High
II-B	222.05	27.51	28.20	0.69	High
II-B	222.05	28.20	29.03	0.82	High
II-B	222.05	29.03	29.69	0.66	Moderate
II-B	222.05	29.69	29.83	0.14	High
II-B	222.05	29.83	29.96	0.13	Moderate
II-B	222.05	29.96	30.99	1.04	Moderate
II-B	222.05	30.99	32.00	1.01	High
II-B	222.05	32.00	32.25	0.25	Moderate
II-B	222.05	32.25	32.51	0.26	High
II-B	222.05	32.51	32.54	0.03	Moderate
II-B	222.05	32.54	33.02	0.47	High
II-B	222.05	33.02	35.19	2.17	Moderate
II-B	222.05	35.19	35.19	0.00	Moderate
II-B	222.05	35.19	35.47	0.28	Moderate
II-B	222.05	35.47	35.49	0.02	High
II-B	222.05	35.49	36.42	0.93	High
II-B	222.05	36.42	36.57	0.16	Moderate
II-B	222.05	36.57	37.00	0.43	High
II-B	222.05	37.00	37.40	0.40	Moderate

Table I-11 Landscape Scenery Impacts

Alternative	Segment	From Milepost	To Milepost	Total Length (miles)	Classifications[1]
II-B	222.05	37.40	37.96	0.56	High
II-B	222.05	37.96	41.02	3.06	Moderate
II-B	222.3	0.00	0.44	0.44	Low
II-B	222.3	0.44	1.06	0.62	Low
II-B	222.3	1.06	2.47	1.41	Low
II-B	222.3	2.47	2.91	0.44	Low
II-B	222.3	2.91	3.35	0.44	Low
II-B	222.3	3.35	6.04	2.69	Low
II-B	222.3	6.04	6.64	0.60	Low
II-B	222.3	6.64	7.89	1.25	Low
II-B	222.3	7.89	8.95	1.06	Low
II-B	222.3	8.95	9.46	0.52	Low
II-B	222.3	9.46	10.22	0.76	Low
II-B	222.3	10.22	12.54	2.32	Low
II-B	222.3	12.54	13.12	0.59	Low
II-B	222.3	13.12	13.89	0.76	Low
II-B	222.3	13.89	14.82	0.94	Low
II-B	222.3	14.82	14.90	0.07	Low
II-B	310	0.00	0.66	0.66	High
II-B	310	0.66	0.88	0.22	Moderate
II-B	310	0.88	1.92	1.04	High
II-B	310	1.92	4.59	2.67	High
II-B	310	4.59	6.30	1.71	High
II-B	310	6.30	7.92	1.62	High
II-B	310	7.92	12.05	4.13	High
II-B	310	12.05	13.37	1.32	High
II-B	310	13.37	14.05	0.68	High
II-B	310	14.05	14.35	0.30	High
II-B	310	14.35	14.74	0.39	High
II-B	310	14.74	16.28	1.54	High
II-B	310	16.28	20.33	4.05	High
II-B	310	20.33	23.01	2.68	High
II-B	310	23.01	24.78	1.77	High
II-B	310	24.78	25.20	0.41	Moderate
II-B	310	25.20	25.22	0.03	Moderate
II-B	310	25.22	28.53	3.31	Moderate
II-B	310	28.53	28.69	0.16	Low
II-B	310	28.69	29.64	0.95	Low
II-B	310	29.64	30.15	0.50	Low
II-B	310	30.15	30.34	0.20	Moderate
II-B	310	30.34	30.83	0.49	Moderate
II-B	310	30.83	30.97	0.14	Moderate
II-B	310	30.97	31.39	0.42	Moderate
II-B	310	31.39	31.76	0.37	Moderate
II-B	310	31.76	31.99	0.22	Moderate
II-B	310	31.99	32.05	0.06	Moderate
II-B	310	32.05	32.13	0.08	Moderate
II-B	310	32.13	32.69	0.56	Moderate
II-B	310	32.69	34.08	1.39	Moderate
II-B	310	34.08	34.44	0.36	Moderate
II-B	310	34.44	35.30	0.87	Moderate
II-B	310	35.30	35.52	0.21	Moderate
II-B	310	35.52	35.79	0.27	Moderate
II-B	310	35.79	35.96	0.17	Moderate
II-B	310	35.96	39.20	3.24	Moderate
II-B	310	39.20	40.14	0.94	Moderate
II-B	310	40.14	41.03	0.89	Moderate
II-B	310	41.03	41.64	0.60	Moderate
II-B	310	41.64	41.95	0.31	High
II-B	310	41.95	42.21	0.27	Moderate
II-B	310	42.21	42.32	0.11	High
II-B	310	42.32	42.79	0.47	Moderate
II-B	310	42.79	43.33	0.54	High
II-B	310	43.33	43.59	0.25	Moderate
II-B	310	43.59	43.89	0.30	High
II-B	310	43.89	44.02	0.13	Moderate
II-B	310	44.02	45.62	1.60	Low
II-B	310	45.62	46.47	0.85	Low
II-B	310	46.47	47.95	1.48	Low

Table I-11 Landscape Scenery Impacts

Alternative	Segment	From Milepost	To Milepost	Total Length (miles)	Classifications[1]
II-B	310	47.95	49.11	1.15	High
II-B	350	0.00	5.94	5.94	High
II-B	350	5.94	6.88	0.95	Moderate
II-B	350	6.88	8.52	1.64	Moderate
II-B	350	8.52	9.01	0.48	Moderate
II-B	350	9.01	9.41	0.40	Moderate
II-B	350	9.41	10.26	0.85	Moderate
II-B	350	10.26	11.22	0.96	Moderate
II-B	350	11.22	14.45	3.23	High
II-B	350	14.45	14.84	0.39	Moderate
II-B	370	0.00	3.84	3.84	Low
II-B	370	3.84	7.81	3.96	Moderate
II-B	370	7.81	9.88	2.08	High
II-B	370	9.88	9.98	0.10	Moderate
II-B	370	9.98	11.47	1.49	High
II-B	370	11.47	12.50	1.03	Moderate
II-B	370	12.50	12.91	0.41	High
II-B	370	12.91	14.26	1.35	Moderate
II-B	380	0.00	3.03	3.03	Moderate
II-B	380	3.03	3.08	0.05	Moderate
II-B	380	3.08	3.36	0.29	High
II-B	380	3.36	8.19	4.83	Moderate
II-B	380	8.19	10.20	2.01	High
II-B	380	10.20	12.75	2.55	Moderate
II-B	380	12.75	12.77	0.02	Moderate
II-B	420	0.00	5.00	5.00	Moderate
II-B	420	5.00	6.00	1.00	Moderate
II-B	420	6.00	6.33	0.33	Moderate
II-B	420	6.33	6.66	0.33	Moderate
II-B	420	6.66	6.90	0.24	Low
II-B	420	6.90	7.90	1.00	Low
II-B	420	7.90	8.15	0.24	Low
II-B	440	0.00	7.52	7.52	Low
II-B	440	7.52	8.64	1.13	
II-B	440	8.66	9.39	0.73	Low
II-C	220.1	0.00	1.93	1.93	Moderate
II-C	220.1	1.93	3.32	1.39	High
II-C	220.1	3.32	5.25	1.93	High
II-C	220.1	5.25	7.81	2.55	Moderate
II-C	220.1	7.81	8.35	0.55	High
II-C	220.1	8.35	8.46	0.10	High
II-C	220.1	8.46	8.71	0.25	High
II-C	220.1	8.71	8.86	0.15	High
II-C	220.1	8.86	11.95	3.09	Moderate
II-C	220.1	11.95	15.12	3.18	High
II-C	220.1	15.12	19.53	4.41	High
II-C	220.1	19.53	19.63	0.10	High
II-C	220.1	19.63	20.28	0.65	High
II-C	220.1	20.28	21.17	0.89	High
II-C	220.1	21.17	37.20	16.03	Moderate
II-C	220.1	37.20	43.13	5.93	High
II-C	220.1	43.13	43.93	0.80	High
II-C	220.1	43.93	45.01	1.08	High
II-C	220.1	45.03	45.15	0.12	High
II-C	220.1	45.15	45.35	0.20	High
II-C	220.1	45.35	45.51	0.16	High
II-C	220.1	45.51	51.07	5.56	High
II-C	220.1	51.08	52.80	1.72	High
II-C	220.1	52.80	54.88	2.07	High
II-C	220.1	54.88	55.17	0.30	High
II-C	220.1	55.17	58.13	2.96	High
II-C	220.1	58.13	58.16	0.03	High
II-C	220.1	58.17	71.94	13.78	High
II-C	220.1	71.94	71.95	0.00	Low
II-C	220.1	71.95	80.46	8.52	Low
II-C	220.1	80.46	87.28	6.81	Moderate
II-C	220.1	87.28	87.93	0.66	Moderate
II-C	220.1	87.94	94.53	6.59	Moderate
II-C	220.1	94.53	115.16	20.63	Low

Table I-11 Landscape Scenery Impacts

Alternative	Segment	From Milepost	To Milepost	Total Length (miles)	Classifications[1]
II-C	220.1	115.16	115.32	0.16	Low
II-C	220.1	115.32	115.44	0.12	Low
II-C	220.1	115.44	115.96	0.52	Moderate
II-C	220.1	115.96	115.97	0.01	Moderate
II-C	220.1	115.97	132.67	16.70	Moderate
II-C	220.1	132.67	134.40	1.73	Low
II-C	220.1	134.40	138.64	4.25	Low
II-C	220.1	138.64	140.39	1.74	Low
II-C	220.1	140.39	148.00	7.62	Low
II-C	220.1	148.00	150.92	2.91	Moderate
II-C	220.1	150.92	155.82	4.90	Low
II-C	220.1	155.82	155.88	0.06	Low
II-C	220.1	155.88	156.22	0.34	Moderate
II-C	220.1	156.22	157.74	1.52	Low
II-C	220.1	157.74	159.13	1.39	Low
II-C	220.1	159.13	160.77	1.64	Low
II-C	220.1	160.77	162.63	1.86	Low
II-C	220.1	162.63	163.24	0.61	Low
II-C	220.1	163.24	167.71	4.47	Low
II-C	220.1	167.71	170.74	3.03	Moderate
II-C	220.1	170.74	180.90	10.17	Low
II-C	225.2	0.00	1.34	1.34	Moderate
II-C	225.2	1.34	5.35	4.02	High
II-C	225.2	5.35	7.68	2.32	High
II-C	225.2	7.68	10.31	2.64	High
II-C	225.2	10.31	15.85	5.54	Moderate
II-C	225.2	15.85	16.80	0.95	Low
II-C	225.2	16.80	17.06	0.26	Moderate
II-C	225.2	17.06	18.06	1.00	Moderate
II-C	225.2	18.06	18.56	0.50	Moderate
II-C	225.2	18.56	19.06	0.50	Moderate
II-C	225.2	19.06	19.47	0.41	Moderate
II-C	225.2	19.47	20.84	1.37	Moderate
II-C	225.2	20.84	22.64	1.79	Moderate
II-C	225.2	22.64	22.66	0.02	Moderate
II-C	225.2	22.66	23.27	0.61	Moderate
II-C	225.2	23.27	23.57	0.30	Low
II-C	225.2	23.57	23.71	0.14	Low
II-C	225.2	23.71	23.96	0.26	Low
II-C	225.2	23.96	24.62	0.66	Low
II-C	225.2	24.62	30.13	5.51	Low
II-C	225.2	30.13	30.84	0.71	Low
II-C	225.2	30.84	32.83	1.99	Low
II-C	225.2	32.83	35.78	2.95	High
II-C	225.2	35.78	36.30	0.52	Moderate
II-C	225.2	36.30	36.72	0.42	Moderate
II-C	225.2	36.72	38.07	1.35	Moderate
II-C	330.1	0.00	0.98	0.98	Moderate
II-C	330.1	0.98	1.24	0.25	Moderate
II-C	330.1	1.24	1.26	0.02	Low
II-C	330.1	1.26	1.32	0.06	Low
II-C	330.1	1.32	1.82	0.50	Low
II-C	330.1	1.82	2.54	0.72	Low
II-C	330.1	2.54	2.91	0.37	Low
II-C	330.1	2.91	3.13	0.22	Moderate
II-C	330.1	3.13	3.46	0.32	High
II-C	330.1	3.46	3.73	0.27	Moderate
II-C	330.1	3.73	4.01	0.27	High
II-C	330.1	4.01	5.49	1.48	Moderate
II-C	330.1	5.49	7.93	2.44	Low
II-C	330.1	7.93	8.21	0.28	Low
II-C	330.1	8.21	8.49	0.27	Low
II-C	330.1	8.49	8.99	0.50	Low
II-C	330.1	8.99	9.14	0.15	Low
II-C	330.1	9.14	10.45	1.31	Low
II-C	330.1	10.45	11.01	0.56	Low
II-C	330.1	11.01	11.73	0.72	Low
II-C	330.1	11.73	12.16	0.43	Low
II-C	330.1	12.16	12.56	0.40	Low

Table I-11 Landscape Scenery Impacts

Alternative	Segment	From Milepost	To Milepost	Total Length (miles)	Classifications[1]
II-C	330.1	12.56	14.59	2.02	Low
II-C	330.1	14.59	15.38	0.79	Low
II-C	330.1	15.38	16.25	0.87	Low
II-C	330.1	16.25	16.93	0.67	Low
II-C	330.1	16.93	17.42	0.49	Low
II-C	330.1	17.42	17.73	0.31	Low
II-C	330.1	17.73	17.81	0.08	Low
II-C	330.1	17.81	18.62	0.81	Low
II-C	330.1	18.62	18.91	0.29	Low
II-C	330.1	18.91	19.95	1.05	Low
II-C	330.1	19.95	20.85	0.90	Moderate
II-C	330.1	20.85	23.47	2.62	Moderate
II-C	330.1	23.47	24.38	0.92	Moderate
II-C	330.1	24.38	24.65	0.26	Moderate
II-C	330.1	24.65	25.14	0.49	Moderate
II-C	330.1	25.14	25.44	0.31	Moderate
II-C	330.1	25.44	26.89	1.45	Moderate
II-C	330.1	26.89	27.38	0.49	Moderate
II-C	330.1	27.38	28.45	1.07	Moderate
II-C	330.1	28.45	29.11	0.66	Moderate
II-C	330.1	29.11	30.88	1.77	Low
II-C	330.1	30.88	31.45	0.57	Low
II-C	330.1	31.45	31.73	0.28	Low
II-C	330.1	31.73	32.29	0.56	Low
II-C	330.1	32.29	37.85	5.56	Low
II-C	330.1	37.85	38.44	0.60	Low
II-C	330.1	38.44	38.71	0.27	Low
II-C	330.1	38.71	39.92	1.21	Low
II-C	330.1	39.92	40.90	0.97	High
II-C	330.1	40.90	48.18	7.28	High
II-C	330.1	48.18	48.95	0.77	High
II-C	330.1	48.95	49.75	0.81	Moderate
II-C	330.1	49.75	59.67	9.91	High
II-C	330.1	59.67	60.14	0.47	Moderate
II-C	330.1	60.14	60.27	0.13	Moderate
II-C	330.1	60.27	63.16	2.90	Moderate
II-C	330.1	63.16	65.38	2.22	Moderate
II-C	330.1	65.38	65.76	0.38	Moderate
II-C	330.1	65.76	67.48	1.72	High
II-C	330.1	67.48	67.57	0.09	Low
II-C	330.1	67.57	68.62	1.05	Low
II-C	330.1	68.62	68.84	0.22	Low
II-C	330.1	68.84	69.12	0.28	Low
II-C	330.1	69.12	69.12	0.01	Low
II-C	330.1	69.12	69.90	0.78	Low
II-C	330.1	69.90	70.39	0.49	Low
II-C	330.1	70.39	71.11	0.71	Low
II-C	330.1	71.11	72.71	1.60	Low
II-C	330.1	72.71	73.22	0.51	Low
II-C	330.1	73.22	73.95	0.73	Low
II-C	330.1	73.95	74.37	0.43	Low
II-C	330.1	74.37	74.76	0.39	Moderate
II-C	330.1	74.76	74.87	0.11	Moderate
II-C	330.1	74.87	75.38	0.50	Low
II-C	330.1	75.38	76.15	0.77	Moderate
II-C	330.1	76.15	76.49	0.34	Low
II-C	330.1	76.49	77.63	1.15	Low
II-C	330.1	77.63	80.30	2.66	Moderate
II-C	330.1	80.30	81.18	0.88	Low
II-C	330.1	81.18	81.77	0.60	Moderate
II-C	330.1	81.77	82.34	0.56	Moderate
II-C	330.1	82.34	82.38	0.04	Moderate
II-C	330.1	82.38	82.82	0.44	Low
II-C	330.1	82.82	84.63	1.81	Low
II-C	330.1	84.63	85.50	0.87	Moderate
II-C	330.1	85.50	86.70	1.20	Low
II-C	330.1	86.70	86.81	0.11	Moderate
II-C	330.1	86.81	93.45	6.65	Low
II-C	330.1	93.45	93.64	0.18	Moderate

Table I-11 Landscape Scenery Impacts

Alternative	Segment	From Milepost	To Milepost	Total Length (miles)	Classifications[1]
II-C	330.1	93.64	94.57	0.93	High
II-C	330.1	94.57	94.97	0.41	High
II-C	330.1	94.97	95.09	0.11	Moderate
II-C	330.1	95.09	95.83	0.74	Moderate
II-C	330.1	95.83	96.40	0.58	Moderate
II-C	330.1	96.40	97.95	1.55	Moderate
II-C	330.1	97.95	98.14	0.18	High
II-C	330.1	98.14	98.48	0.34	Moderate
II-C	330.1	98.48	98.49	0.01	High
II-C	330.1	98.49	98.53	0.05	Moderate
II-C	330.1	98.53	98.59	0.06	High
II-C	330.1	98.59	98.72	0.12	Moderate
II-C	330.1	98.72	98.87	0.15	Moderate
II-C	330.1	98.87	98.91	0.04	Moderate
II-C	330.1	98.91	98.94	0.02	High
II-C	330.1	98.94	98.95	0.01	Moderate
II-C	330.1	98.95	99.25	0.30	Moderate
II-C	410	0.00	0.95	0.95	Moderate
II-C	410	0.95	1.23	0.28	High
II-C	410	1.23	3.87	2.64	Moderate
II-C	410	3.87	4.02	0.15	Moderate
II-C	410	4.02	12.07	8.04	Moderate
II-C	410	12.07	15.44	3.37	Moderate
II-C	410	15.44	16.00	0.56	Moderate
II-C	410	16.00	16.53	0.53	Moderate
II-C	410	16.53	17.04	0.51	Moderate
II-C	410	17.04	17.52	0.48	Moderate
II-C	410	17.52	21.76	4.24	Moderate
II-C	410	21.76	22.59	0.83	Moderate
II-C	410	22.59	26.69	4.10	Moderate
II-C	410	26.69	27.46	0.77	Moderate
II-C	410	27.46	27.71	0.25	Moderate
II-C	410	27.71	28.31	0.60	Moderate
II-C	410	28.31	28.59	0.29	High
II-C	410	28.59	28.96	0.37	Moderate
II-C	410	28.96	29.32	0.35	High
II-C	410	29.32	29.35	0.03	Moderate
II-C	410	29.35	34.78	5.43	Moderate
II-C	410	34.78	35.46	0.68	Moderate
II-C	410	35.46	36.74	1.29	Moderate
II-C	410	36.74	37.19	0.45	Moderate
II-C	440	0.00	7.52	7.52	Low
II-C	440	7.52	8.64	1.13	
II-C	440	8.66	9.39	0.73	Low
II-D	210	0.00	1.98	1.98	Moderate
II-D	210	1.98	2.99	1.00	Moderate
II-D	210	2.99	6.26	3.27	Moderate
II-D	210	6.26	14.48	8.23	Low
II-D	210	14.48	18.74	4.26	Moderate
II-D	210	18.74	20.68	1.94	Low
II-D	210	20.68	21.36	0.68	Low
II-D	210	21.36	21.50	0.14	Low
II-D	210	21.50	21.86	0.36	Moderate
II-D	210	21.86	23.85	1.99	Moderate
II-D	210	23.85	25.61	1.76	Moderate
II-D	214	0.00	0.01	0.01	Moderate
II-D	214	0.01	0.01	0.01	High
II-D	214	0.01	0.44	0.43	High
II-D	214	0.44	1.45	1.01	Moderate
II-D	214	1.45	3.22	1.76	High
II-D	214	3.22	5.59	2.37	High
II-D	214	5.59	10.00	4.41	High
II-D	215	0.00	0.88	0.88	Low
II-D	215	0.88	7.83	6.95	Low
II-D	215	7.83	8.15	0.32	Low
II-D	217.01	0.00	0.33	0.33	Low
II-D	217.01	0.33	3.99	3.66	Low
II-D	217.01	3.99	7.45	3.45	Low
II-D	217.01	7.45	12.70	5.26	Low

Table I-11 Landscape Scenery Impacts

Alternative	Segment	From Milepost	To Milepost	Total Length (miles)	Classifications[1]
II-D	217.01	12.70	16.79	4.09	Low
II-D	217.01	16.79	17.31	0.52	Moderate
II-D	217.01	17.31	17.45	0.13	Low
II-D	217.01	17.45	18.70	1.25	Low
II-D	217.01	18.70	19.35	0.65	Low
II-D	217.01	19.35	19.37	0.02	Low
II-D	217.01	19.37	21.95	2.58	Low
II-D	217.01	21.95	22.39	0.44	Low
II-D	217.01	22.39	23.72	1.32	Low
II-D	217.01	23.72	23.90	0.19	Low
II-D	217.01	23.90	24.54	0.64	Low
II-D	217.01	24.54	24.76	0.21	Low
II-D	217.01	24.76	26.69	1.93	Low
II-D	217.01	26.69	27.77	1.07	Low
II-D	217.01	27.77	28.23	0.46	Low
II-D	217.01	28.23	29.44	1.21	Low
II-D	217.01	29.44	29.77	0.33	Low
II-D	217.01	29.77	29.90	0.14	Low
II-D	217.01	29.90	30.68	0.78	Low
II-D	217.01	30.68	37.38	6.70	Low
II-D	217.01	37.38	37.72	0.34	Moderate
II-D	217.01	37.72	37.76	0.04	High
II-D	217.01	37.76	37.87	0.11	High
II-D	217.01	37.87	38.06	0.19	High
II-D	217.01	38.06	51.59	13.52	Moderate
II-D	217.01	51.59	65.32	13.73	High
II-D	217.01	65.32	65.66	0.35	Moderate
II-D	217.01	65.66	66.19	0.53	High
II-D	217.01	66.19	66.37	0.18	High
II-D	217.01	66.37	66.39	0.02	High
II-D	217.01	66.39	66.53	0.14	High
II-D	217.01	66.53	67.27	0.74	High
II-D	217.01	67.27	71.89	4.63	High
II-D	217.01	71.89	72.90	1.01	High
II-D	217.01	72.90	77.51	4.61	High
II-D	217.01	77.51	78.40	0.88	High
II-D	217.01	78.40	78.79	0.39	High
II-D	217.01	78.79	78.84	0.05	High
II-D	217.02	0.00	0.16	0.16	High
II-D	217.02	0.16	0.25	0.10	High
II-D	217.02	0.25	1.04	0.78	High
II-D	217.02	1.04	1.30	0.27	High
II-D	217.02	1.30	1.48	0.18	High
II-D	217.02	1.48	1.77	0.28	High
II-D	217.02	1.77	2.88	1.11	High
II-D	217.02	2.88	5.87	2.99	High
II-D	217.02	5.87	6.32	0.45	Moderate
II-D	217.02	6.32	7.71	1.39	High
II-D	217.02	7.71	8.07	0.36	Moderate
II-D	217.02	8.07	8.43	0.36	High
II-D	217.02	8.43	8.95	0.53	Moderate
II-D	217.02	8.95	14.78	5.83	High
II-D	217.02	14.78	16.00	1.22	High
II-D	217.1	0.00	0.28	0.28	Moderate
II-D	217.1	0.28	1.27	0.99	Low
II-D	217.1	1.27	2.53	1.26	Moderate
II-D	217.1	2.53	2.83	0.30	Moderate
II-D	217.1	2.83	6.50	3.67	High
II-D	217.1	6.50	7.01	0.51	High
II-D	217.1	7.01	8.66	1.65	High
II-D	217.1	8.66	8.93	0.27	High
II-D	217.1	8.93	9.09	0.16	High
II-D	217.1	9.09	9.36	0.27	High
II-D	217.1	9.36	9.51	0.15	High
II-D	217.1	9.51	10.44	0.93	Moderate
II-D	217.1	10.44	11.19	0.76	Moderate
II-D	217.1	11.19	11.42	0.23	Moderate
II-D	217.1	11.42	11.72	0.29	Low
II-D	217.1	11.72	12.45	0.74	Moderate

Table I-11 Landscape Scenery Impacts

Alternative	Segment	From Milepost	To Milepost	Total Length (miles)	Classifications[1]
II-D	217.1	12.45	13.69	1.24	Low
II-D	217.1	13.69	14.07	0.38	Low
II-D	217.1	14.07	14.51	0.44	Low
II-D	217.1	14.51	15.51	1.00	Moderate
II-D	217.1	15.51	16.14	0.63	Low
II-D	217.1	16.14	18.13	1.99	Moderate
II-D	217.1	18.13	18.37	0.24	Moderate
II-D	217.1	18.37	18.88	0.51	Moderate
II-D	217.1	18.88	20.31	1.43	Moderate
II-D	217.1	20.31	21.12	0.81	Moderate
II-D	217.15	0.00	0.18	0.18	Low
II-D	217.15	0.18	1.36	1.19	Low
II-D	217.15	1.36	1.49	0.13	Moderate
II-D	217.15	1.49	1.56	0.07	High
II-D	217.15	1.56	4.08	2.52	High
II-D	217.15	4.08	14.73	10.65	High
II-D	217.15	14.73	14.91	0.19	High
II-D	217.15	14.91	15.21	0.29	High
II-D	217.15	15.21	15.85	0.64	High
II-D	217.15	15.85	16.57	0.72	High
II-D	217.15	16.57	17.04	0.47	High
II-D	217.15	17.04	17.27	0.23	High
II-D	217.15	17.27	24.98	7.71	High
II-D	217.15	24.98	25.22	0.24	Moderate
II-D	217.15	25.22	27.60	2.38	Moderate
II-D	217.15	27.60	28.70	1.10	Moderate
II-D	217.15	28.70	29.11	0.41	Moderate
II-D	217.15	29.11	30.08	0.97	Moderate
II-D	217.15	30.08	31.20	1.12	Moderate
II-D	217.15	31.20	31.62	0.41	Moderate
II-D	217.15	31.62	32.17	0.55	Moderate
II-D	217.15	32.17	33.39	1.22	Moderate
II-D	217.15	33.39	35.77	2.37	High
II-D	217.15	35.77	35.96	0.20	Moderate
II-D	320.2	0.00	0.37	0.37	Moderate
II-D	320.2	0.37	0.88	0.50	Moderate
II-D	320.2	0.88	0.99	0.11	Moderate
II-D	320.2	0.99	1.39	0.40	High
II-D	320.2	1.39	1.64	0.25	Moderate
II-D	320.2	1.64	3.16	1.51	High
II-D	320.2	3.16	3.66	0.50	Moderate
II-D	320.2	3.66	4.37	0.71	High
II-D	320.2	4.37	7.13	2.77	High
II-D	350	0.00	5.94	5.94	High
II-D	350	5.94	6.88	0.95	Moderate
II-D	350	6.88	8.52	1.64	Moderate
II-D	350	8.52	9.01	0.48	Moderate
II-D	350	9.01	9.41	0.40	Moderate
II-D	350	9.41	10.26	0.85	Moderate
II-D	350	10.26	11.22	0.96	Moderate
II-D	350	11.22	14.45	3.23	High
II-D	350	14.45	14.84	0.39	Moderate
II-D	360	0.00	0.61	0.61	Moderate
II-D	360	0.61	1.15	0.54	Moderate
II-D	360	1.15	1.61	0.45	Moderate
II-D	360	1.61	2.86	1.25	High
II-D	360	2.86	5.31	2.45	High
II-D	360	5.31	7.82	2.51	Moderate
II-D	360	7.82	13.76	5.94	Moderate
II-D	360	13.76	14.43	0.67	Moderate
II-D	360	14.43	15.04	0.61	High
II-D	360	15.04	15.78	0.74	Moderate
II-D	360	15.78	16.23	0.45	High
II-D	360	16.23	16.69	0.46	Moderate
II-D	360	16.69	25.83	9.14	Moderate
II-D	430	0.00	8.98	8.98	Moderate
II-D	430	8.98	9.98	1.00	Moderate
II-D	430	9.98	18.23	8.25	Moderate
II-E	210	0.00	1.98	1.98	Moderate

Table I-11 Landscape Scenery Impacts

Alternative	Segment	From Milepost	To Milepost	Total Length (miles)	Classifications[1]
II-E	210	1.98	2.99	1.00	Moderate
II-E	210	2.99	6.26	3.27	Moderate
II-E	210	6.26	14.48	8.23	Low
II-E	210	14.48	18.74	4.26	Moderate
II-E	210	18.74	20.68	1.94	Low
II-E	210	20.68	21.36	0.68	Low
II-E	210	21.36	21.50	0.14	Low
II-E	210	21.50	21.86	0.36	Moderate
II-E	210	21.86	23.85	1.99	Moderate
II-E	210	23.85	25.61	1.76	Moderate
II-E	213	0.00	2.08	2.08	Low
II-E	213	2.08	7.66	5.58	Low
II-E	213	7.66	7.90	0.24	Low
II-E	213	7.90	8.01	0.12	Moderate
II-E	213	8.01	8.21	0.20	Low
II-E	213	8.21	11.18	2.97	Low
II-E	213	11.18	11.33	0.14	Low
II-E	213	11.33	11.65	0.32	Low
II-E	213	11.65	11.74	0.10	Low
II-E	213	11.74	11.88	0.13	Low
II-E	213	11.88	12.11	0.24	Low
II-E	213	12.11	13.22	1.11	Low
II-E	213	13.22	13.36	0.14	Low
II-E	214	0.00	0.01	0.01	Moderate
II-E	214	0.01	0.01	0.01	High
II-E	214	0.01	0.44	0.43	High
II-E	214	0.44	1.45	1.01	Moderate
II-E	214	1.45	3.22	1.76	High
II-E	214	3.22	5.59	2.37	High
II-E	214	5.59	10.00	4.41	High
II-E	215	0.00	0.88	0.88	Low
II-E	215	0.88	7.83	6.95	Low
II-E	215	7.83	8.15	0.32	Low
II-E	215.05	0.00	0.75	0.75	Low
II-E	215.05	0.75	1.23	0.47	Low
II-E	215.05	1.23	6.88	5.65	Low
II-E	217.051	0.00	0.11	0.11	High
II-E	217.051	0.11	0.21	0.10	High
II-E	217.051	0.21	3.60	3.39	High
II-E	217.051	3.60	3.83	0.22	High
II-E	217.051	3.83	5.08	1.25	High
II-E	217.051	5.08	5.33	0.25	High
II-E	217.051	5.33	6.38	1.05	High
II-E	217.051	6.38	6.50	0.12	High
II-E	217.051	6.50	6.69	0.19	High
II-E	217.051	6.69	6.74	0.04	High
II-E	217.051	6.74	8.98	2.24	High
II-E	217.051	8.98	10.11	1.13	Moderate
II-E	217.051	10.11	12.16	2.06	Moderate
II-E	217.051	12.16	12.79	0.63	Moderate
II-E	217.051	12.79	13.44	0.65	Low
II-E	217.051	13.44	14.00	0.56	Moderate
II-E	217.051	14.00	18.00	4.00	Low
II-E	217.051	18.00	20.69	2.69	Moderate
II-E	217.051	20.69	21.21	0.52	Low
II-E	217.052	0.00	0.42	0.42	Low
II-E	217.052	0.42	0.76	0.34	High
II-E	217.052	0.76	1.19	0.43	Moderate
II-E	217.052	1.19	1.22	0.03	High
II-E	217.052	1.22	1.52	0.30	High
II-E	217.052	1.52	5.79	4.27	High
II-E	217.052	5.79	5.95	0.16	Moderate
II-E	217.052	5.95	7.26	1.31	Moderate
II-E	217.052	7.26	14.34	7.07	High
II-E	217.052	14.34	15.84	1.50	Moderate
II-E	217.052	15.84	16.47	0.63	High
II-E	320.05	0.00	4.14	4.14	Low
II-E	320.05	4.14	4.69	0.55	Low
II-E	320.05	4.69	6.00	1.31	Low

Table I-11 Landscape Scenery Impacts

Alternative	Segment	From Milepost	To Milepost	Total Length (miles)	Classifications[1]
II-E	320.05	6.00	6.29	0.28	Low
II-E	320.05	6.29	7.80	1.51	Low
II-E	320.05	7.80	8.16	0.36	Low
II-E	320.05	8.16	8.36	0.21	Low
II-E	320.05	8.36	9.20	0.83	Moderate
II-E	320.05	9.20	12.32	3.12	Low
II-E	320.05	12.32	14.16	1.84	High
II-E	320.05	14.16	15.52	1.36	Moderate
II-E	320.05	15.52	15.72	0.20	Moderate
II-E	320.05	15.72	22.36	6.64	High
II-E	320.05	22.36	23.83	1.47	Moderate
II-E	320.15	0.00	3.14	3.14	High
II-E	320.15	3.14	3.52	0.38	High
II-E	320.15	3.52	20.64	17.13	High
II-E	320.15	20.64	25.08	4.43	High
II-E	320.15	25.08	26.16	1.08	Moderate
II-E	320.15	26.16	26.58	0.42	High
II-E	320.15	26.58	26.93	0.34	Moderate
II-E	320.15	26.93	27.12	0.19	High
II-E	320.15	27.12	27.55	0.43	Moderate
II-E	320.2	0.00	0.37	0.37	Moderate
II-E	320.2	0.37	0.88	0.50	Moderate
II-E	320.2	0.88	0.99	0.11	Moderate
II-E	320.2	0.99	1.39	0.40	High
II-E	320.2	1.39	1.64	0.25	Moderate
II-E	320.2	1.64	3.16	1.51	High
II-E	320.2	3.16	3.66	0.50	Moderate
II-E	320.2	3.66	4.37	0.71	High
II-E	320.2	4.37	7.13	2.77	High
II-E	325.1	0.00	1.26	1.26	Low
II-E	325.1	1.26	2.18	0.93	Moderate
II-E	325.1	2.18	2.19	0.00	Low
II-E	325.1	2.19	3.18	0.99	Moderate
II-E	325.1	3.18	3.91	0.73	Low
II-E	325.1	3.91	4.59	0.68	Moderate
II-E	325.1	4.59	5.74	1.15	Moderate
II-E	325.1	5.74	7.69	1.95	Moderate
II-E	325.1	7.69	8.92	1.22	Moderate
II-E	325.1	8.92	9.37	0.45	High
II-E	325.1	9.37	17.18	7.81	Moderate
II-E	325.1	17.18	18.51	1.32	Low
II-E	325.1	18.51	19.08	0.58	Moderate
II-E	325.1	19.08	19.51	0.42	Moderate
II-E	325.1	19.51	19.53	0.03	Moderate
II-E	325.1	19.53	22.88	3.35	Moderate
II-E	325.1	22.88	37.63	14.75	High
II-E	325.1	37.63	43.10	5.47	High
II-E	325.2	0.00	3.31	3.31	High
II-E	325.2	3.31	3.98	0.67	High
II-E	325.2	3.98	3.98	0.00	High
II-E	325.2	3.98	4.03	0.05	High
II-E	325.2	4.03	4.09	0.06	High
II-E	350	0.00	5.94	5.94	High
II-E	350	5.94	6.88	0.95	Moderate
II-E	350	6.88	8.52	1.64	Moderate
II-E	350	8.52	9.01	0.48	Moderate
II-E	350	9.01	9.41	0.40	Moderate
II-E	350	9.41	10.26	0.85	Moderate
II-E	350	10.26	11.22	0.96	Moderate
II-E	350	11.22	14.45	3.23	High
II-E	350	14.45	14.84	0.39	Moderate
II-E	360	0.00	0.61	0.61	Moderate
II-E	360	0.61	1.15	0.54	Moderate
II-E	360	1.15	1.61	0.45	Moderate
II-E	360	1.61	2.86	1.25	High
II-E	360	2.86	5.31	2.45	High
II-E	360	5.31	7.82	2.51	Moderate
II-E	360	7.82	13.76	5.94	Moderate
II-E	360	13.76	14.43	0.67	Moderate

Table I-11 Landscape Scenery Impacts

Alternative	Segment	From Milepost	To Milepost	Total Length (miles)	Classifications[1]
II-E	360	14.43	15.04	0.61	High
II-E	360	15.04	15.78	0.74	Moderate
II-E	360	15.78	16.23	0.45	High
II-E	360	16.23	16.69	0.46	Moderate
II-E	360	16.69	25.83	9.14	Moderate
II-E	430	0.00	8.98	8.98	Moderate
II-E	430	8.98	9.98	1.00	Moderate
II-E	430	9.98	18.23	8.25	Moderate
II-F	210	0.00	1.98	1.98	Moderate
II-F	210	1.98	2.99	1.00	Moderate
II-F	210	2.99	6.26	3.27	Moderate
II-F	210	6.26	14.48	8.23	Low
II-F	210	14.48	18.74	4.26	Moderate
II-F	210	18.74	20.68	1.94	Low
II-F	210	20.68	21.36	0.68	Low
II-F	210	21.36	21.50	0.14	Low
II-F	210	21.50	21.86	0.36	Moderate
II-F	210	21.86	23.85	1.99	Moderate
II-F	210	23.85	25.61	1.76	Moderate
II-F	214	0.00	0.01	0.01	Moderate
II-F	214	0.01	0.01	0.01	High
II-F	214	0.01	0.44	0.43	High
II-F	214	0.44	1.45	1.01	Moderate
II-F	214	1.45	3.22	1.76	High
II-F	214	3.22	5.59	2.37	High
II-F	214	5.59	10.00	4.41	High
II-F	215	0.00	0.88	0.88	Low
II-F	215	0.88	7.83	6.95	Low
II-F	215	7.83	8.15	0.32	Low
II-F	217.01	0.00	0.33	0.33	Low
II-F	217.01	0.33	3.99	3.66	Low
II-F	217.01	3.99	7.45	3.45	Low
II-F	217.01	7.45	12.70	5.26	Low
II-F	217.01	12.70	16.79	4.09	Low
II-F	217.01	16.79	17.31	0.52	Moderate
II-F	217.01	17.31	17.45	0.13	Low
II-F	217.01	17.45	18.70	1.25	Low
II-F	217.01	18.70	19.35	0.65	Low
II-F	217.01	19.35	19.37	0.02	Low
II-F	217.01	19.37	21.95	2.58	Low
II-F	217.01	21.95	22.39	0.44	Low
II-F	217.01	22.39	23.72	1.32	Low
II-F	217.01	23.72	23.90	0.19	Low
II-F	217.01	23.90	24.54	0.64	Low
II-F	217.01	24.54	24.76	0.21	Low
II-F	217.01	24.76	26.69	1.93	Low
II-F	217.01	26.69	27.77	1.07	Low
II-F	217.01	27.77	28.23	0.46	Low
II-F	217.01	28.23	29.44	1.21	Low
II-F	217.01	29.44	29.77	0.33	Low
II-F	217.01	29.77	29.90	0.14	Low
II-F	217.01	29.90	30.68	0.78	Low
II-F	217.01	30.68	37.38	6.70	Low
II-F	217.01	37.38	37.72	0.34	Moderate
II-F	217.01	37.72	37.76	0.04	High
II-F	217.01	37.76	37.87	0.11	High
II-F	217.01	37.87	38.06	0.19	High
II-F	217.01	38.06	51.59	13.52	Moderate
II-F	217.01	51.59	65.32	13.73	High
II-F	217.01	65.32	65.66	0.35	Moderate
II-F	217.01	65.66	66.19	0.53	High
II-F	217.01	66.19	66.37	0.18	High
II-F	217.01	66.37	66.39	0.02	High
II-F	217.01	66.39	66.53	0.14	High
II-F	217.01	66.53	67.27	0.74	High
II-F	217.01	67.27	71.89	4.63	High
II-F	217.01	71.89	72.90	1.01	High
II-F	217.01	72.90	77.51	4.61	High
II-F	217.01	77.51	78.40	0.88	High

Table I-11 Landscape Scenery Impacts

Alternative	Segment	From Milepost	To Milepost	Total Length (miles)	Classifications[1]
II-F	217.01	78.40	78.79	0.39	High
II-F	217.01	78.79	78.84	0.05	High
II-F	217.052	0.00	0.42	0.42	Low
II-F	217.052	0.42	0.76	0.34	High
II-F	217.052	0.76	1.19	0.43	Moderate
II-F	217.052	1.19	1.22	0.03	High
II-F	217.052	1.22	1.52	0.30	High
II-F	217.052	1.52	5.79	4.27	High
II-F	217.052	5.79	5.95	0.16	Moderate
II-F	217.052	5.95	7.26	1.31	Moderate
II-F	217.052	7.26	14.34	7.07	High
II-F	217.052	14.34	15.84	1.50	Moderate
II-F	217.052	15.84	16.47	0.63	High
II-F	218	0.00	0.23	0.23	High
II-F	218	0.23	0.40	0.17	High
II-F	218	0.40	1.95	1.55	High
II-F	218	1.95	2.67	0.72	High
II-F	218	2.67	4.97	2.30	High
II-F	218	4.97	5.24	0.28	High
II-F	218	5.24	5.28	0.03	High
II-F	218	5.28	5.35	0.07	High
II-F	218	5.35	5.66	0.31	High
II-F	218	5.66	6.28	0.63	High
II-F	218	6.28	6.55	0.26	High
II-F	218	6.55	7.08	0.53	High
II-F	218	7.08	7.29	0.22	High
II-F	218	7.29	7.82	0.53	High
II-F	218	7.82	11.93	4.11	High
II-F	219.1	0.00	0.57	0.57	High
II-F	219.2	0.00	3.89	3.89	High
II-F	219.2	3.89	4.85	0.96	High
II-F	219.2	4.85	5.10	0.25	High
II-F	219.2	5.10	6.40	1.31	High
II-F	219.2	6.40	6.65	0.25	High
II-F	219.2	6.65	6.98	0.33	High
II-F	219.2	6.98	9.84	2.86	High
II-F	219.2	9.84	10.04	0.20	High
II-F	219.2	10.04	10.44	0.40	High
II-F	219.2	10.44	10.55	0.11	High
II-F	219.2	10.55	10.98	0.43	High
II-F	219.2	10.98	11.85	0.88	High
II-F	219.2	11.85	11.94	0.09	High
II-F	219.2	11.94	12.38	0.44	High
II-F	219.2	12.38	12.72	0.34	High
II-F	219.2	12.72	13.32	0.60	High
II-F	219.2	13.32	13.49	0.17	High
II-F	219.2	13.49	13.64	0.15	High
II-F	219.2	13.64	13.76	0.12	High
II-F	219.2	13.76	19.54	5.78	High
II-F	219.2	19.54	19.65	0.10	Moderate
II-F	219.3	0.00	1.56	1.56	Moderate
II-F	320.15	0.00	3.14	3.14	High
II-F	320.15	3.14	3.52	0.38	High
II-F	320.15	3.52	20.64	17.13	High
II-F	320.15	20.64	25.08	4.43	High
II-F	320.15	25.08	26.16	1.08	Moderate
II-F	320.15	26.16	26.58	0.42	High
II-F	320.15	26.58	26.93	0.34	Moderate
II-F	320.15	26.93	27.12	0.19	High
II-F	320.15	27.12	27.55	0.43	Moderate
II-F	320.2	0.00	0.37	0.37	Moderate
II-F	320.2	0.37	0.88	0.50	Moderate
II-F	320.2	0.88	0.99	0.11	Moderate
II-F	320.2	0.99	1.39	0.40	High
II-F	320.2	1.39	1.64	0.25	Moderate
II-F	320.2	1.64	3.16	1.51	High
II-F	320.2	3.16	3.66	0.50	Moderate
II-F	320.2	3.66	4.37	0.71	High
II-F	320.2	4.37	7.13	2.77	High

Table I-11 Landscape Scenery Impacts

Alternative	Segment	From Milepost	To Milepost	Total Length (miles)	Classifications[1]
II-F	350	0.00	5.94	5.94	High
II-F	350	5.94	6.88	0.95	Moderate
II-F	350	6.88	8.52	1.64	Moderate
II-F	350	8.52	9.01	0.48	Moderate
II-F	350	9.01	9.41	0.40	Moderate
II-F	350	9.41	10.26	0.85	Moderate
II-F	350	10.26	11.22	0.96	Moderate
II-F	350	11.22	14.45	3.23	High
II-F	350	14.45	14.84	0.39	Moderate
II-F	370	0.00	3.84	3.84	Low
II-F	370	3.84	7.81	3.96	Moderate
II-F	370	7.81	9.88	2.08	High
II-F	370	9.88	9.98	0.10	Moderate
II-F	370	9.98	11.47	1.49	High
II-F	370	11.47	12.50	1.03	Moderate
II-F	370	12.50	12.91	0.41	High
II-F	370	12.91	14.26	1.35	Moderate
II-F	380	0.00	3.03	3.03	Moderate
II-F	380	3.03	3.08	0.05	Moderate
II-F	380	3.08	3.36	0.29	High
II-F	380	3.36	8.19	4.83	Moderate
II-F	380	8.19	10.20	2.01	High
II-F	380	10.20	12.75	2.55	Moderate
II-F	380	12.75	12.77	0.02	Moderate
II-F	420	0.00	5.00	5.00	Moderate
II-F	420	5.00	6.00	1.00	Moderate
II-F	420	6.00	6.33	0.33	Moderate
II-F	420	6.33	6.66	0.33	Moderate
II-F	420	6.66	6.90	0.24	Low
II-F	420	6.90	7.90	1.00	Low
II-F	420	7.90	8.15	0.24	Low
II-F	440	0.00	7.52	7.52	Low
II-F	440	7.52	8.64	1.13	
II-F	440	8.66	9.39	0.73	Low
Emma Park Alternative Variation	217.02	0.00	0.16	0.16	High
Emma Park Alternative Variation	217.02	0.16	0.25	0.10	High
Emma Park Alternative Variation	217.02	0.25	1.04	0.78	High
Emma Park Alternative Variation	217.02	1.04	1.30	0.27	High
Emma Park Alternative Variation	217.02	1.30	1.48	0.18	High
Emma Park Alternative Variation	217.02	1.48	1.77	0.28	High
Emma Park Alternative Variation	217.02	1.77	2.88	1.11	High
Emma Park Alternative Variation	217.02	2.88	5.87	2.99	High
Emma Park Alternative Variation	217.02	5.87	6.32	0.45	Moderate
Emma Park Alternative Variation	217.02	6.32	7.71	1.39	High
Emma Park Alternative Variation	217.02	7.71	8.07	0.36	Moderate
Emma Park Alternative Variation	217.02	8.07	8.43	0.36	High
Emma Park Alternative Variation	217.02	8.43	8.95	0.53	Moderate
Emma Park Alternative Variation	217.02	8.95	14.78	5.83	High
Emma Park Alternative Variation	217.02	14.78	16.00	1.22	High
Emma Park Alternative Variation	219.4	0.00	0.10	0.10	High
Emma Park Alternative Variation	219.4	0.10	0.19	0.09	High
Emma Park Alternative Variation	219.4	0.19	1.06	0.88	High
Emma Park Alternative Variation	219.4	1.06	2.54	1.47	High
Emma Park Alternative Variation	219.5	0.00	4.81	4.81	High
Emma Park Alternative Variation	219.5	4.81	5.07	0.25	High
Emma Park Alternative Variation	219.5	5.07	5.46	0.39	High
Emma Park Alternative Variation	219.5	5.46	5.57	0.11	High
Emma Park Alternative Variation	219.5	5.57	6.08	0.51	High
Emma Park Alternative Variation	219.5	6.08	8.65	2.56	High
Emma Park Alternative Variation	219.5	8.65	16.60	7.95	High
Emma Park Alternative Variation	219.5	16.60	16.76	0.16	Moderate
Emma Park Alternative Variation	218	0.00	0.23	0.23	High
Emma Park Alternative Variation	218	0.23	0.40	0.17	High
Emma Park Alternative Variation	218	0.40	1.95	1.55	High
Emma Park Alternative Variation	218	1.95	2.67	0.72	High
Emma Park Alternative Variation	218	2.67	4.97	2.30	High
Emma Park Alternative Variation	218	4.97	5.24	0.28	High
Emma Park Alternative Variation	218	5.24	5.28	0.03	High
Emma Park Alternative Variation	218	5.28	5.35	0.07	High

Table I-11 Landscape Scenery Impacts

Alternative	Segment	From Milepost	To Milepost	Total Length (miles)	Classifications[1]
Emma Park Alternative Variation	218	5.35	5.66	0.31	High
Emma Park Alternative Variation	218	5.66	6.28	0.63	High
Emma Park Alternative Variation	218	6.28	6.55	0.26	High
Emma Park Alternative Variation	218	6.55	7.08	0.53	High
Emma Park Alternative Variation	218	7.08	7.29	0.22	High
Emma Park Alternative Variation	218	7.29	7.82	0.53	High
Emma Park Alternative Variation	218	7.82	11.93	4.11	High
Emma Park Alternative Variation	219.1	0.00	0.57	0.57	High
Emma Park Alternative Variation	219.2	0.00	3.89	3.89	High
Emma Park Alternative Variation	219.2	3.89	4.85	0.96	High
Emma Park Alternative Variation	219.2	4.85	5.10	0.25	High
Emma Park Alternative Variation	219.2	5.10	6.40	1.31	High
Emma Park Alternative Variation	219.2	6.40	6.65	0.25	High
Emma Park Alternative Variation	219.2	6.65	6.98	0.33	High
Emma Park Alternative Variation	219.2	6.98	9.84	2.86	High
Emma Park Alternative Variation	219.2	9.84	10.04	0.20	High
Emma Park Alternative Variation	219.2	10.04	10.44	0.40	High
Emma Park Alternative Variation	219.2	10.44	10.55	0.11	High
Emma Park Alternative Variation	219.2	10.55	10.98	0.43	High
Emma Park Alternative Variation	219.2	10.98	11.85	0.88	High
Emma Park Alternative Variation	219.2	11.85	11.94	0.09	High
Emma Park Alternative Variation	219.2	11.94	12.38	0.44	High
Emma Park Alternative Variation	219.2	12.38	12.72	0.34	High
Emma Park Alternative Variation	219.2	12.72	13.32	0.60	High
Emma Park Alternative Variation	219.2	13.32	13.49	0.17	High
Emma Park Alternative Variation	219.2	13.49	13.64	0.15	High
Emma Park Alternative Variation	219.2	13.64	13.76	0.12	High
Emma Park Alternative Variation	219.2	13.76	19.54	5.78	High
Emma Park Alternative Variation	219.2	19.54	19.65	0.10	Moderate
Strawberry IRA Micro-siting Option 1	320.101	0.00	3.27	3.27	Low
Strawberry IRA Micro-siting Option 1	320.101	3.27	5.19	1.92	Low
Strawberry IRA Micro-siting Option 1	320.101	5.19	5.37	0.18	Moderate
Strawberry IRA Micro-siting Option 1	320.101	5.37	8.86	3.49	High
Strawberry IRA Micro-siting Option 1	320.101	8.86	9.43	0.58	Moderate
Strawberry IRA Micro-siting Option 1	320.101	9.43	11.43	1.99	Moderate
Strawberry IRA Micro-siting Option 1	320.101	11.43	12.32	0.90	High
Strawberry IRA Micro-siting Option 1	320.101	12.32	12.79	0.47	Moderate
Strawberry IRA Micro-siting Option 1	320.101	12.79	13.12	0.32	High
Strawberry IRA Micro-siting Option 1	320.101	13.12	13.73	0.61	Moderate
Strawberry IRA Micro-siting Option 1	320.101	13.73	13.75	0.02	Moderate
Strawberry IRA Micro-siting Option 1	320.101	13.75	14.40	0.65	Moderate
Strawberry IRA Micro-siting Option 1	320.101	14.40	17.16	2.76	High
Strawberry IRA Micro-siting Option 1	320.101	17.16	25.83	8.67	Low
Strawberry IRA Micro-siting Option 1	320.101	25.83	25.96	0.13	Low
Strawberry IRA Micro-siting Option 1	320.101	25.96	26.23	0.27	Low
Strawberry IRA Micro-siting Option 1	320.101	26.23	27.52	1.28	Low
Strawberry IRA Micro-siting Option 1	320.101	27.52	29.00	1.48	Low
Strawberry IRA Micro-siting Option 1	320.101	29.00	33.36	4.36	Moderate
Strawberry IRA Micro-siting Option 1	320.101	33.36	33.42	0.07	Low
Strawberry IRA Micro-siting Option 1	320.101	33.42	36.65	3.23	Low
Strawberry IRA Micro-siting Option 1	320.101	36.65	37.62	0.97	Low
Strawberry IRA Micro-siting Option 1	320.101	37.62	43.38	5.76	High
Strawberry IRA Micro-siting Option 1	320.101	43.38	45.82	2.44	High
Strawberry IRA Micro-siting Option 1	320.101	45.82	46.19	0.37	High
Strawberry IRA Micro-siting Option 1	320.101	46.19	46.38	0.19	High
Strawberry IRA Micro-siting Option 1	320.101	46.38	48.63	2.25	Moderate
Strawberry IRA Micro-siting Option 1	320.101	48.63	49.83	1.20	Low
Strawberry IRA Micro-siting Option 1	320.101	49.83	51.24	1.41	Moderate
Strawberry IRA Micro-siting Option 1	320.101	51.24	51.63	0.38	Moderate
Strawberry IRA Micro-siting Option 1	320.101	51.63	51.71	0.09	Moderate
Strawberry IRA Micro-siting Option 1	320.101	51.71	58.14	6.43	High
Strawberry IRA Micro-siting Option 1	320.101	58.14	59.80	1.66	High
Strawberry IRA Micro-siting Option 1	320.101	59.80	62.69	2.89	High
Strawberry IRA Micro-siting Option 1	320.101	62.69	62.83	0.14	High
Strawberry IRA Micro-siting Option 1	320.101	62.83	63.10	0.27	High
Strawberry IRA Micro-siting Option 1	320.101	63.10	64.05	0.95	High
Strawberry IRA Micro-siting Option 1	320.101	64.05	64.45	0.40	High
Strawberry IRA Micro-siting Option 1	320.101	64.45	71.76	7.31	High
Strawberry IRA Micro-siting Option 1	320.101	71.76	73.52	1.76	Moderate

Table I-11 Landscape Scenery Impacts

Alternative	Segment	From Milepost	To Milepost	Total Length (miles)	Classifications[1]
Strawberry IRA Micro-siting Option 1	320.101	73.52	73.54	0.03	High
Strawberry IRA Micro-siting Option 1	320.1	0.00	3.27	3.27	Low
Strawberry IRA Micro-siting Option 1	320.1	3.27	5.19	1.92	Low
Strawberry IRA Micro-siting Option 1	320.1	5.19	5.37	0.18	Moderate
Strawberry IRA Micro-siting Option 1	320.1	5.37	8.86	3.49	High
Strawberry IRA Micro-siting Option 1	320.1	8.86	9.43	0.58	Moderate
Strawberry IRA Micro-siting Option 1	320.1	9.43	11.43	1.99	Moderate
Strawberry IRA Micro-siting Option 1	320.1	11.43	12.32	0.90	High
Strawberry IRA Micro-siting Option 1	320.1	12.32	12.79	0.47	Moderate
Strawberry IRA Micro-siting Option 1	320.1	12.79	13.12	0.32	High
Strawberry IRA Micro-siting Option 1	320.1	13.12	13.73	0.61	Moderate
Strawberry IRA Micro-siting Option 1	320.1	13.73	13.75	0.02	Moderate
Strawberry IRA Micro-siting Option 1	320.1	13.75	14.40	0.65	Moderate
Strawberry IRA Micro-siting Option 1	320.1	14.40	17.16	2.76	High
Strawberry IRA Micro-siting Option 1	320.1	17.16	25.83	8.67	Low
Strawberry IRA Micro-siting Option 1	320.1	25.83	25.96	0.13	Low
Strawberry IRA Micro-siting Option 1	320.1	25.96	26.23	0.27	Low
Strawberry IRA Micro-siting Option 1	320.1	26.23	27.52	1.28	Low
Strawberry IRA Micro-siting Option 1	320.1	27.52	29.00	1.48	Low
Strawberry IRA Micro-siting Option 1	320.1	29.00	33.36	4.36	Moderate
Strawberry IRA Micro-siting Option 1	320.1	33.36	33.42	0.07	Low
Strawberry IRA Micro-siting Option 1	320.1	33.42	36.65	3.23	Low
Strawberry IRA Micro-siting Option 1	320.1	36.65	37.62	0.97	Low
Strawberry IRA Micro-siting Option 1	320.1	37.62	43.38	5.76	High
Strawberry IRA Micro-siting Option 1	320.1	43.38	45.82	2.44	High
Strawberry IRA Micro-siting Option 1	320.1	45.82	46.19	0.37	High
Strawberry IRA Micro-siting Option 1	320.1	46.19	46.38	0.19	High
Strawberry IRA Micro-siting Option 1	320.1	46.38	48.63	2.25	Moderate
Strawberry IRA Micro-siting Option 1	320.1	48.63	49.83	1.20	Low
Strawberry IRA Micro-siting Option 1	320.1	49.83	51.24	1.41	Moderate
Strawberry IRA Micro-siting Option 1	320.1	51.24	51.63	0.38	Moderate
Strawberry IRA Micro-siting Option 1	320.1	51.63	51.71	0.09	Moderate
Strawberry IRA Micro-siting Option 1	320.1	51.71	58.14	6.43	High
Strawberry IRA Micro-siting Option 1	320.1	58.14	63.59	5.44	High
Strawberry IRA Micro-siting Option 1	320.1	63.59	63.91	0.33	High
Strawberry IRA Micro-siting Option 1	320.1	63.91	71.79	7.87	High
Strawberry IRA Micro-siting Option 1	320.1	71.79	73.50	1.71	Moderate
Strawberry IRA Micro-siting Option 1	320.1	73.50	74.14	0.65	High
Strawberry IRA Micro-siting Option 2	320.102	0.00	3.27	3.27	Low
Strawberry IRA Micro-siting Option 2	320.102	3.27	5.19	1.92	Low
Strawberry IRA Micro-siting Option 2	320.102	5.19	5.37	0.18	Moderate
Strawberry IRA Micro-siting Option 2	320.102	5.37	8.86	3.49	High
Strawberry IRA Micro-siting Option 2	320.102	8.86	9.43	0.58	Moderate
Strawberry IRA Micro-siting Option 2	320.102	9.43	11.43	1.99	Moderate
Strawberry IRA Micro-siting Option 2	320.102	11.43	12.32	0.90	High
Strawberry IRA Micro-siting Option 2	320.102	12.32	12.79	0.47	Moderate
Strawberry IRA Micro-siting Option 2	320.102	12.79	13.12	0.32	High
Strawberry IRA Micro-siting Option 2	320.102	13.12	13.73	0.61	Moderate
Strawberry IRA Micro-siting Option 2	320.102	13.73	13.75	0.02	Moderate
Strawberry IRA Micro-siting Option 2	320.102	13.75	14.40	0.65	Moderate
Strawberry IRA Micro-siting Option 2	320.102	14.40	17.16	2.76	High
Strawberry IRA Micro-siting Option 2	320.102	17.16	25.83	8.67	Low
Strawberry IRA Micro-siting Option 2	320.102	25.83	25.96	0.13	Low
Strawberry IRA Micro-siting Option 2	320.102	25.96	26.23	0.27	Low
Strawberry IRA Micro-siting Option 2	320.102	26.23	27.52	1.28	Low
Strawberry IRA Micro-siting Option 2	320.102	27.52	29.00	1.48	Low
Strawberry IRA Micro-siting Option 2	320.102	29.00	33.36	4.36	Moderate
Strawberry IRA Micro-siting Option 2	320.102	33.36	33.42	0.07	Low
Strawberry IRA Micro-siting Option 2	320.102	33.42	36.65	3.23	Low
Strawberry IRA Micro-siting Option 2	320.102	36.65	37.62	0.97	Low
Strawberry IRA Micro-siting Option 2	320.102	37.62	43.38	5.76	High
Strawberry IRA Micro-siting Option 2	320.102	43.38	45.82	2.44	High
Strawberry IRA Micro-siting Option 2	320.102	45.82	46.19	0.37	High
Strawberry IRA Micro-siting Option 2	320.102	46.19	46.38	0.19	High
Strawberry IRA Micro-siting Option 2	320.102	46.38	48.63	2.25	Moderate
Strawberry IRA Micro-siting Option 2	320.102	48.63	49.83	1.20	Low
Strawberry IRA Micro-siting Option 2	320.102	49.83	51.24	1.41	Moderate
Strawberry IRA Micro-siting Option 2	320.102	51.24	51.63	0.38	Moderate
Strawberry IRA Micro-siting Option 2	320.102	51.63	51.71	0.09	Moderate

Table I-11 Landscape Scenery Impacts

Alternative	Segment	From Milepost	To Milepost	Total Length (miles)	Classifications[1]
Strawberry IRA Micro-siting Option 2	320.102	51.71	58.14	6.43	High
Strawberry IRA Micro-siting Option 2	320.102	58.14	59.80	1.66	High
Strawberry IRA Micro-siting Option 2	320.102	59.80	61.73	1.93	High
Strawberry IRA Micro-siting Option 2	320.102	61.73	62.58	0.85	High
Strawberry IRA Micro-siting Option 2	320.102	62.58	64.10	1.52	High
Strawberry IRA Micro-siting Option 2	320.102	64.10	64.49	0.40	High
Strawberry IRA Micro-siting Option 2	320.102	64.49	71.80	7.31	High
Strawberry IRA Micro-siting Option 2	320.102	71.80	73.56	1.76	Moderate
Strawberry IRA Micro-siting Option 2	320.102	73.56	73.59	0.03	High
Strawberry IRA Micro-siting Option 2	320.1	0.00	3.27	3.27	Low
Strawberry IRA Micro-siting Option 2	320.1	3.27	5.19	1.92	Low
Strawberry IRA Micro-siting Option 2	320.1	5.19	5.37	0.18	Moderate
Strawberry IRA Micro-siting Option 2	320.1	5.37	8.86	3.49	High
Strawberry IRA Micro-siting Option 2	320.1	8.86	9.43	0.58	Moderate
Strawberry IRA Micro-siting Option 2	320.1	9.43	11.43	1.99	Moderate
Strawberry IRA Micro-siting Option 2	320.1	11.43	12.32	0.90	High
Strawberry IRA Micro-siting Option 2	320.1	12.32	12.79	0.47	Moderate
Strawberry IRA Micro-siting Option 2	320.1	12.79	13.12	0.32	High
Strawberry IRA Micro-siting Option 2	320.1	13.12	13.73	0.61	Moderate
Strawberry IRA Micro-siting Option 2	320.1	13.73	13.75	0.02	Moderate
Strawberry IRA Micro-siting Option 2	320.1	13.75	14.40	0.65	Moderate
Strawberry IRA Micro-siting Option 2	320.1	14.40	17.16	2.76	High
Strawberry IRA Micro-siting Option 2	320.1	17.16	25.83	8.67	Low
Strawberry IRA Micro-siting Option 2	320.1	25.83	25.96	0.13	Low
Strawberry IRA Micro-siting Option 2	320.1	25.96	26.23	0.27	Low
Strawberry IRA Micro-siting Option 2	320.1	26.23	27.52	1.28	Low
Strawberry IRA Micro-siting Option 2	320.1	27.52	29.00	1.48	Low
Strawberry IRA Micro-siting Option 2	320.1	29.00	33.36	4.36	Moderate
Strawberry IRA Micro-siting Option 2	320.1	33.36	33.42	0.07	Low
Strawberry IRA Micro-siting Option 2	320.1	33.42	36.65	3.23	Low
Strawberry IRA Micro-siting Option 2	320.1	36.65	37.62	0.97	Low
Strawberry IRA Micro-siting Option 2	320.1	37.62	43.38	5.76	High
Strawberry IRA Micro-siting Option 2	320.1	43.38	45.82	2.44	High
Strawberry IRA Micro-siting Option 2	320.1	45.82	46.19	0.37	High
Strawberry IRA Micro-siting Option 2	320.1	46.19	46.38	0.19	High
Strawberry IRA Micro-siting Option 2	320.1	46.38	48.63	2.25	Moderate
Strawberry IRA Micro-siting Option 2	320.1	48.63	49.83	1.20	Low
Strawberry IRA Micro-siting Option 2	320.1	49.83	51.24	1.41	Moderate
Strawberry IRA Micro-siting Option 2	320.1	51.24	51.63	0.38	Moderate
Strawberry IRA Micro-siting Option 2	320.1	51.63	51.71	0.09	Moderate
Strawberry IRA Micro-siting Option 2	320.1	51.71	58.14	6.43	High
Strawberry IRA Micro-siting Option 2	320.1	58.14	63.59	5.44	High
Strawberry IRA Micro-siting Option 2	320.1	63.59	63.91	0.33	High
Strawberry IRA Micro-siting Option 2	320.1	63.91	71.79	7.87	High
Strawberry IRA Micro-siting Option 2	320.1	71.79	73.50	1.71	Moderate
Strawberry IRA Micro-siting Option 2	320.1	73.50	74.14	0.65	High
Strawberry IRA Micro-siting Option 3	320.103	0.00	3.27	3.27	Low
Strawberry IRA Micro-siting Option 3	320.103	3.27	5.19	1.92	Low
Strawberry IRA Micro-siting Option 3	320.103	5.19	5.37	0.18	Moderate
Strawberry IRA Micro-siting Option 3	320.103	5.37	8.86	3.49	High
Strawberry IRA Micro-siting Option 3	320.103	8.86	9.43	0.58	Moderate
Strawberry IRA Micro-siting Option 3	320.103	9.43	11.43	1.99	Moderate
Strawberry IRA Micro-siting Option 3	320.103	11.43	12.32	0.90	High
Strawberry IRA Micro-siting Option 3	320.103	12.32	12.79	0.47	Moderate
Strawberry IRA Micro-siting Option 3	320.103	12.79	13.12	0.32	High
Strawberry IRA Micro-siting Option 3	320.103	13.12	13.73	0.61	Moderate
Strawberry IRA Micro-siting Option 3	320.103	13.73	13.75	0.02	Moderate
Strawberry IRA Micro-siting Option 3	320.103	13.75	14.40	0.65	Moderate
Strawberry IRA Micro-siting Option 3	320.103	14.40	17.16	2.76	High
Strawberry IRA Micro-siting Option 3	320.103	17.16	25.83	8.67	Low
Strawberry IRA Micro-siting Option 3	320.103	25.83	25.96	0.13	Low
Strawberry IRA Micro-siting Option 3	320.103	25.96	26.23	0.27	Low
Strawberry IRA Micro-siting Option 3	320.103	26.23	27.52	1.28	Low
Strawberry IRA Micro-siting Option 3	320.103	27.52	29.00	1.48	Low
Strawberry IRA Micro-siting Option 3	320.103	29.00	33.36	4.36	Moderate
Strawberry IRA Micro-siting Option 3	320.103	33.36	33.42	0.07	Low
Strawberry IRA Micro-siting Option 3	320.103	33.42	36.65	3.23	Low
Strawberry IRA Micro-siting Option 3	320.103	36.65	37.62	0.97	Low
Strawberry IRA Micro-siting Option 3	320.103	37.62	43.38	5.76	High

Table I-11 Landscape Scenery Impacts

Alternative	Segment	From Milepost	To Milepost	Total Length (miles)	Classifications[1]
Strawberry IRA Micro-siting Option 3	320.103	43.38	45.82	2.44	High
Strawberry IRA Micro-siting Option 3	320.103	45.82	46.19	0.37	High
Strawberry IRA Micro-siting Option 3	320.103	46.19	46.38	0.19	High
Strawberry IRA Micro-siting Option 3	320.103	46.38	48.63	2.25	Moderate
Strawberry IRA Micro-siting Option 3	320.103	48.63	49.83	1.20	Low
Strawberry IRA Micro-siting Option 3	320.103	49.83	51.24	1.41	Moderate
Strawberry IRA Micro-siting Option 3	320.103	51.24	51.63	0.38	Moderate
Strawberry IRA Micro-siting Option 3	320.103	51.63	51.71	0.09	Moderate
Strawberry IRA Micro-siting Option 3	320.103	51.71	58.14	6.43	High
Strawberry IRA Micro-siting Option 3	320.103	58.14	59.80	1.66	High
Strawberry IRA Micro-siting Option 3	320.103	59.80	61.73	1.93	High
Strawberry IRA Micro-siting Option 3	320.103	61.73	62.56	0.83	High
Strawberry IRA Micro-siting Option 3	320.103	62.56	64.11	1.55	High
Strawberry IRA Micro-siting Option 3	320.103	64.11	64.55	0.44	High
Strawberry IRA Micro-siting Option 3	320.103	64.55	71.86	7.31	High
Strawberry IRA Micro-siting Option 3	320.103	71.86	73.62	1.76	Moderate
Strawberry IRA Micro-siting Option 3	320.103	73.62	73.64	0.03	High
Strawberry IRA Micro-siting Option 3	320.1	0.00	3.27	3.27	Low
Strawberry IRA Micro-siting Option 3	320.1	3.27	5.19	1.92	Low
Strawberry IRA Micro-siting Option 3	320.1	5.19	5.37	0.18	Moderate
Strawberry IRA Micro-siting Option 3	320.1	5.37	8.86	3.49	High
Strawberry IRA Micro-siting Option 3	320.1	8.86	9.43	0.58	Moderate
Strawberry IRA Micro-siting Option 3	320.1	9.43	11.43	1.99	Moderate
Strawberry IRA Micro-siting Option 3	320.1	11.43	12.32	0.90	High
Strawberry IRA Micro-siting Option 3	320.1	12.32	12.79	0.47	Moderate
Strawberry IRA Micro-siting Option 3	320.1	12.79	13.12	0.32	High
Strawberry IRA Micro-siting Option 3	320.1	13.12	13.73	0.61	Moderate
Strawberry IRA Micro-siting Option 3	320.1	13.73	13.75	0.02	Moderate
Strawberry IRA Micro-siting Option 3	320.1	13.75	14.40	0.65	Moderate
Strawberry IRA Micro-siting Option 3	320.1	14.40	17.16	2.76	High
Strawberry IRA Micro-siting Option 3	320.1	17.16	25.83	8.67	Low
Strawberry IRA Micro-siting Option 3	320.1	25.83	25.96	0.13	Low
Strawberry IRA Micro-siting Option 3	320.1	25.96	26.23	0.27	Low
Strawberry IRA Micro-siting Option 3	320.1	26.23	27.52	1.28	Low
Strawberry IRA Micro-siting Option 3	320.1	27.52	29.00	1.48	Low
Strawberry IRA Micro-siting Option 3	320.1	29.00	33.36	4.36	Moderate
Strawberry IRA Micro-siting Option 3	320.1	33.36	33.42	0.07	Low
Strawberry IRA Micro-siting Option 3	320.1	33.42	36.65	3.23	Low
Strawberry IRA Micro-siting Option 3	320.1	36.65	37.62	0.97	Low
Strawberry IRA Micro-siting Option 3	320.1	37.62	43.38	5.76	High
Strawberry IRA Micro-siting Option 3	320.1	43.38	45.82	2.44	High
Strawberry IRA Micro-siting Option 3	320.1	45.82	46.19	0.37	High
Strawberry IRA Micro-siting Option 3	320.1	46.19	46.38	0.19	High
Strawberry IRA Micro-siting Option 3	320.1	46.38	48.63	2.25	Moderate
Strawberry IRA Micro-siting Option 3	320.1	48.63	49.83	1.20	Low
Strawberry IRA Micro-siting Option 3	320.1	49.83	51.24	1.41	Moderate
Strawberry IRA Micro-siting Option 3	320.1	51.24	51.63	0.38	Moderate
Strawberry IRA Micro-siting Option 3	320.1	51.63	51.71	0.09	Moderate
Strawberry IRA Micro-siting Option 3	320.1	51.71	58.14	6.43	High
Strawberry IRA Micro-siting Option 3	320.1	58.14	63.59	5.44	High
Strawberry IRA Micro-siting Option 3	320.1	63.59	63.91	0.33	High
Strawberry IRA Micro-siting Option 3	320.1	63.91	71.79	7.87	High
Strawberry IRA Micro-siting Option 3	320.1	71.79	73.50	1.71	Moderate
Strawberry IRA Micro-siting Option 3	320.1	73.50	74.14	0.65	High
Cedar Knoll IRA Micro-siting Option 1	320.151	0.00	4.02	4.02	High
Cedar Knoll IRA Micro-siting Option 1	320.151	4.02	4.10	0.08	High
Cedar Knoll IRA Micro-siting Option 1	320.151	4.10	6.07	1.97	High
Cedar Knoll IRA Micro-siting Option 1	320.151	6.07	12.82	6.75	High
Cedar Knoll IRA Micro-siting Option 1	320.151	12.82	13.89	1.07	High
Cedar Knoll IRA Micro-siting Option 1	320.151	13.89	14.42	0.53	Moderate
Cedar Knoll IRA Micro-siting Option 1	320.151	14.42	21.30	6.88	High
Cedar Knoll IRA Micro-siting Option 1	320.151	21.30	25.74	4.43	High
Cedar Knoll IRA Micro-siting Option 1	320.151	25.74	26.82	1.08	Moderate
Cedar Knoll IRA Micro-siting Option 1	320.151	26.82	27.24	0.42	High
Cedar Knoll IRA Micro-siting Option 1	320.151	27.24	27.59	0.34	Moderate
Cedar Knoll IRA Micro-siting Option 1	320.151	27.59	27.78	0.19	High
Cedar Knoll IRA Micro-siting Option 1	320.151	27.78	28.21	0.43	Moderate
Cedar Knoll IRA Micro-siting Option 1	320.15	0.00	3.14	3.14	High
Cedar Knoll IRA Micro-siting Option 1	320.15	3.14	3.52	0.38	High

Table I-11 Landscape Scenery Impacts

Alternative	Segment	From Milepost	To Milepost	Total Length (miles)	Classifications[1]
Cedar Knoll IRA Micro-siting Option 1	320.15	3.52	20.64	17.13	High
Cedar Knoll IRA Micro-siting Option 1	320.15	20.64	25.08	4.43	High
Cedar Knoll IRA Micro-siting Option 1	320.15	25.08	26.16	1.08	Moderate
Cedar Knoll IRA Micro-siting Option 1	320.15	26.16	26.58	0.42	High
Cedar Knoll IRA Micro-siting Option 1	320.15	26.58	26.93	0.34	Moderate
Cedar Knoll IRA Micro-siting Option 1	320.15	26.93	27.12	0.19	High
Cedar Knoll IRA Micro-siting Option 1	320.15	27.12	27.55	0.43	Moderate
Cedar Knoll IRA Micro-siting Option 2	320.152	0.00	4.02	4.02	High
Cedar Knoll IRA Micro-siting Option 2	320.152	4.02	4.10	0.08	High
Cedar Knoll IRA Micro-siting Option 2	320.152	4.10	6.07	1.97	High
Cedar Knoll IRA Micro-siting Option 2	320.152	6.07	13.04	6.97	High
Cedar Knoll IRA Micro-siting Option 2	320.152	13.04	14.11	1.07	High
Cedar Knoll IRA Micro-siting Option 2	320.152	14.11	14.64	0.53	Moderate
Cedar Knoll IRA Micro-siting Option 2	320.152	14.64	21.52	6.88	High
Cedar Knoll IRA Micro-siting Option 2	320.152	21.52	25.96	4.43	High
Cedar Knoll IRA Micro-siting Option 2	320.152	25.96	27.04	1.08	Moderate
Cedar Knoll IRA Micro-siting Option 2	320.152	27.04	27.46	0.42	High
Cedar Knoll IRA Micro-siting Option 2	320.152	27.46	27.81	0.34	Moderate
Cedar Knoll IRA Micro-siting Option 2	320.152	27.81	28.00	0.19	High
Cedar Knoll IRA Micro-siting Option 2	320.152	28.00	28.43	0.43	Moderate
Cedar Knoll IRA Micro-siting Option 2	320.15	0.00	3.14	3.14	High
Cedar Knoll IRA Micro-siting Option 2	320.15	3.14	3.52	0.38	High
Cedar Knoll IRA Micro-siting Option 2	320.15	3.52	20.64	17.13	High
Cedar Knoll IRA Micro-siting Option 2	320.15	20.64	25.08	4.43	High
Cedar Knoll IRA Micro-siting Option 2	320.15	25.08	26.16	1.08	Moderate
Cedar Knoll IRA Micro-siting Option 2	320.15	26.16	26.58	0.42	High
Cedar Knoll IRA Micro-siting Option 2	320.15	26.58	26.93	0.34	Moderate
Cedar Knoll IRA Micro-siting Option 2	320.15	26.93	27.12	0.19	High
Cedar Knoll IRA Micro-siting Option 2	320.15	27.12	27.55	0.43	Moderate
Highway 191 Alternative Connector	219.6	0.00	4.56	4.56	High
Castle Dale Alternative Connector	270	0.00	0.16	0.16	Moderate
Castle Dale Alternative Connector	270	0.16	0.43	0.27	Moderate
Castle Dale Alternative Connector	270	0.43	0.76	0.33	Moderate
Castle Dale Alternative Connector	270	0.76	3.14	2.38	Low
Castle Dale Alternative Connector	270	3.14	3.63	0.49	Low
Castle Dale Alternative Connector	270	3.63	3.99	0.35	Low
Castle Dale Alternative Connector	270	3.99	4.28	0.30	Low
Castle Dale Alternative Connector	270	4.28	4.86	0.57	Low
Castle Dale Alternative Connector	270	4.86	5.16	0.30	Low
Castle Dale Alternative Connector	270	5.16	5.23	0.07	Low

Table I-12 Scenic Quality Classes Changed by the Project

Alternative	Segment	From Milepost	To Milepost	Total Length (miles)	SQ Change
I-A	20	0.00	0.23	0.23	No Change
I-A	30	3.47	3.58	0.11	No Change
I-A	30	0.00	0.87	0.87	No Change
I-A	30	0.87	1.31	0.44	No Change
I-A	30	2.48	3.47	0.99	No Change
I-A	30	3.58	4.46	0.88	No Change
I-A	30	4.46	5.46	1.00	No Change
I-A	30	5.46	6.04	0.58	No Change
I-A	30	6.04	6.46	0.42	No Change
I-A	30	6.46	8.88	2.42	No Change
I-A	30	8.88	19.96	11.08	No Change
I-A	30	19.96	23.80	3.84	No Change
I-A	30	23.80	32.39	8.59	No Change
I-A	30	1.31	2.48	1.17	No Change
I-A	40	0.00	10.01	10.01	No Change
I-A	100	6.27	6.84	0.56	No Change
I-A	100	12.72	19.13	6.41	No Change
I-A	100	12.12	12.72	0.60	No Change
I-A	100	10.35	12.12	1.77	No Change
I-A	100	9.90	10.35	0.45	No Change
I-A	100	9.60	9.90	0.30	No Change
I-A	100	9.15	9.60	0.45	No Change
I-A	100	6.84	8.86	2.03	No Change
I-A	100	4.50	6.27	1.77	No Change
I-A	100	4.27	4.50	0.23	No Change
I-A	100	3.50	4.27	0.76	No Change
I-A	100	3.41	3.50	0.09	No Change
I-A	100	2.93	3.41	0.47	No Change
I-A	100	1.58	2.93	1.35	No Change
I-A	100	0.00	1.58	1.58	No Change
I-A	100	8.86	9.15	0.29	No Change
I-A	110	11.64	15.15	3.52	No Change
I-A	110	9.74	11.64	1.90	No Change
I-A	110	0.00	9.74	9.74	No Change
I-A	110.05	0.00	4.12	4.12	No Change
I-A	120	7.34	14.75	7.41	No Change
I-A	120	22.08	22.93	0.85	B to C
I-A	120	20.64	22.08	1.44	No Change
I-A	120	4.24	5.13	0.89	B to C
I-A	120	5.13	7.34	2.21	No Change
I-A	120	0.00	4.24	4.24	No Change
I-A	120	14.75	17.10	2.34	No Change
I-A	120	17.10	20.64	3.54	No Change
I-A	180	0.00	2.11	2.11	B to C
I-A	180.05	13.56	13.72	0.16	No Change
I-A	180.05	12.49	13.56	1.07	B to C
I-A	180.05	10.10	12.49	2.39	No Change
I-A	180.05	3.00	10.10	7.10	No Change
I-A	180.05	2.80	3.00	0.20	B to C
I-A	180.05	0.00	2.80	2.80	B to C
I-A	180.2	34.36	34.69	0.33	No Change
I-A	180.2	32.21	34.12	1.92	No Change
I-A	180.2	29.13	32.21	3.08	No Change
I-A	180.2	28.63	29.13	0.49	No Change
I-A	180.2	28.56	28.63	0.07	No Change
I-A	180.2	20.66	28.56	7.89	B to C
I-A	180.2	11.07	20.66	9.59	B to C
I-A	180.2	10.54	11.07	0.53	No Change
I-A	180.2	2.30	10.54	8.25	B to C
I-A	180.2	0.00	2.30	2.30	No Change
I-A	180.2	34.69	35.04	0.34	No Change
I-A	180.2	34.12	34.26	0.14	No Change
I-A	180.2	34.26	34.36	0.10	No Change
I-B	20	0.00	0.23	0.23	No Change
I-B	30	3.47	3.58	0.11	No Change
I-B	30	23.80	32.39	8.59	No Change
I-B	30	19.96	23.80	3.84	No Change
I-B	30	8.88	19.96	11.08	No Change
I-B	30	6.46	8.88	2.42	No Change
I-B	30	6.04	6.46	0.42	No Change
I-B	30	5.46	6.04	0.58	No Change

Table I-12 Scenic Quality Classes Changed by the Project

Alternative	Segment	From Milepost	To Milepost	Total Length (miles)	SQ Change
I-B	30	0.00	0.87	0.87	No Change
I-B	30	3.58	4.46	0.88	No Change
I-B	30	1.31	2.48	1.17	No Change
I-B	30	0.87	1.31	0.44	No Change
I-B	30	2.48	3.47	0.99	No Change
I-B	30	4.46	5.46	1.00	No Change
I-B	40	0.00	10.01	10.01	No Change
I-B	50	3.01	5.45	2.44	No Change
I-B	50	0.00	3.01	3.01	No Change
I-B	60	13.30	14.88	1.58	No Change
I-B	60	15.14	19.31	4.17	No Change
I-B	60	0.00	13.30	13.30	No Change
I-B	60	14.88	14.92	0.03	No Change
I-B	60	14.92	14.99	0.07	No Change
I-B	60	14.99	15.03	0.04	No Change
I-B	60	15.03	15.14	0.10	No Change
I-B	70	5.60	5.92	0.32	No Change
I-B	70	0.00	5.60	5.60	No Change
I-B	70	19.96	20.76	0.79	No Change
I-B	70	19.62	19.96	0.34	No Change
I-B	70	19.60	19.62	0.02	No Change
I-B	70	5.92	5.96	0.04	No Change
I-B	70	5.96	15.57	9.60	No Change
I-B	70	15.57	19.60	4.03	No Change
I-B	70	20.76	22.22	1.46	B to C
I-B	100	6.27	6.84	0.56	No Change
I-B	100	6.84	8.86	2.03	No Change
I-B	100	0.00	1.58	1.58	No Change
I-B	100	1.58	2.93	1.35	No Change
I-B	100	2.93	3.41	0.47	No Change
I-B	100	3.41	3.50	0.09	No Change
I-B	100	3.50	4.27	0.76	No Change
I-B	100	8.86	9.15	0.29	No Change
I-B	100	4.50	6.27	1.77	No Change
I-B	100	12.12	12.72	0.60	No Change
I-B	100	9.15	9.60	0.45	No Change
I-B	100	9.60	9.90	0.30	No Change
I-B	100	9.90	10.35	0.45	No Change
I-B	100	12.72	19.13	6.41	No Change
I-B	100	10.35	12.12	1.77	No Change
I-B	100	4.27	4.50	0.23	No Change
I-B	180	0.00	2.11	2.11	B to C
I-B	180.05	2.80	3.00	0.20	B to C
I-B	180.05	13.56	13.72	0.16	No Change
I-B	180.05	12.49	13.56	1.07	B to C
I-B	180.05	3.00	10.10	7.10	No Change
I-B	180.05	0.00	2.80	2.80	B to C
I-B	180.05	10.10	12.49	2.39	No Change
I-B	186	1.21	1.45	0.24	B to C
I-B	186	25.22	25.47	0.25	No Change
I-B	186	23.68	23.70	0.02	No Change
I-B	186	0.00	0.21	0.21	No Change
I-B	186	0.21	0.46	0.25	No Change
I-B	186	0.46	0.79	0.33	No Change
I-B	186	0.79	1.00	0.21	No Change
I-B	186	23.96	24.22	0.26	No Change
I-B	186	1.03	1.21	0.19	No Change
I-B	186	23.70	23.96	0.26	B to C
I-B	186	1.45	2.08	0.63	No Change
I-B	186	2.08	2.12	0.03	B to C
I-B	186	2.12	2.52	0.40	No Change
I-B	186	2.52	2.75	0.23	B to C
I-B	186	2.75	3.73	0.97	No Change
I-B	186	3.73	21.10	17.37	B to C
I-B	186	21.10	23.44	2.34	B to C
I-B	186	1.00	1.03	0.02	No Change
I-B	186	24.22	25.22	1.00	B to C
I-B	186	25.47	25.60	0.12	B to C
I-B	186	25.60	25.70	0.10	No Change
I-B	186	25.70	26.47	0.77	No Change
I-B	186	26.47	29.94	3.48	No Change

Table I-12 Scenic Quality Classes Changed by the Project

Alternative	Segment	From Milepost	To Milepost	Total Length (miles)	SQ Change
I-B	186	29.94	30.45	0.50	No Change
I-B	186	30.45	33.68	3.23	No Change
I-B	186	23.44	23.68	0.24	No Change
I-B	190.05	0.52	0.63	0.11	No Change
I-B	190.05	0.63	0.83	0.20	No Change
I-B	190.05	0.00	0.52	0.52	No Change
I-C	20	0.00	0.23	0.23	No Change
I-C	30	19.96	23.80	3.84	No Change
I-C	30	8.88	19.96	11.08	No Change
I-C	30	6.46	8.88	2.42	No Change
I-C	30	6.04	6.46	0.42	No Change
I-C	30	5.46	6.04	0.58	No Change
I-C	30	4.46	5.46	1.00	No Change
I-C	30	3.58	4.46	0.88	No Change
I-C	30	3.47	3.58	0.11	No Change
I-C	30	0.00	0.87	0.87	No Change
I-C	30	2.48	3.47	0.99	No Change
I-C	30	1.31	2.48	1.17	No Change
I-C	30	0.87	1.31	0.44	No Change
I-C	30	23.80	32.39	8.59	No Change
I-C	100	1.58	2.93	1.35	No Change
I-C	100	3.41	3.50	0.09	No Change
I-C	100	0.00	1.58	1.58	No Change
I-C	100	2.93	3.41	0.47	No Change
I-C	100	12.72	19.13	6.41	No Change
I-C	100	12.12	12.72	0.60	No Change
I-C	100	10.35	12.12	1.77	No Change
I-C	100	9.90	10.35	0.45	No Change
I-C	100	4.50	6.27	1.77	No Change
I-C	100	3.50	4.27	0.76	No Change
I-C	100	9.60	9.90	0.30	No Change
I-C	100	4.27	4.50	0.23	No Change
I-C	100	6.27	6.84	0.56	No Change
I-C	100	6.84	8.86	2.03	No Change
I-C	100	8.86	9.15	0.29	No Change
I-C	100	9.15	9.60	0.45	No Change
I-C	130	0.00	15.79	15.79	No Change
I-C	130	15.79	22.00	6.21	B to C
I-C	140	12.06	12.47	0.41	B to C
I-C	140	0.00	2.45	2.45	B to C
I-C	140	2.45	3.58	1.13	No Change
I-C	140	16.26	16.42	0.16	No Change
I-C	140	14.54	14.57	0.03	No Change
I-C	140	6.26	8.67	2.41	B to C
I-C	140	9.58	9.66	0.08	B to C
I-C	140	13.97	14.54	0.57	B to C
I-C	140	3.58	6.26	2.68	B to C
I-C	140	14.57	15.40	0.83	B to C
I-C	140	15.40	15.61	0.21	No Change
I-C	140	15.61	15.97	0.37	B to C
I-C	140	16.11	16.26	0.15	B to C
I-C	140	12.47	12.73	0.26	No Change
I-C	140	8.67	9.58	0.91	B to C
I-C	140	9.66	10.29	0.63	No Change
I-C	140	10.29	10.68	0.39	B to C
I-C	140	10.68	12.06	1.38	B to C
I-C	140	15.97	16.11	0.14	No Change
I-C	140	12.73	13.97	1.24	B to C
I-C	140.05	0.17	0.49	0.31	No Change
I-C	140.05	0.49	0.79	0.30	B to C
I-C	140.05	0.79	2.32	1.53	No Change
I-C	140.05	0.00	0.12	0.12	No Change
I-C	140.05	0.12	0.18	0.06	B to C
I-C	190	3.74	3.78	0.04	B to C
I-C	190	62.88	63.09	0.20	No Change
I-C	190	79.22	79.46	0.24	No Change
I-C	190	1.54	2.13	0.60	No Change
I-C	190	2.13	2.28	0.14	No Change
I-C	190	2.28	2.49	0.21	B to C
I-C	190	3.19	3.74	0.55	No Change
I-C	190	3.78	4.54	0.76	No Change

Table I-12 Scenic Quality Classes Changed by the Project

Alternative	Segment	From Milepost	To Milepost	Total Length (miles)	SQ Change
I-C	190	4.54	5.31	0.77	No Change
I-C	190	5.31	5.78	0.47	A to B
I-C	190	5.78	6.58	0.80	No Change
I-C	190	2.49	3.19	0.71	No Change
I-C	190	64.11	64.36	0.25	No Change
I-C	190	8.27	8.27	0.01	B to C
I-C	190	64.36	65.13	0.77	No Change
I-C	190	65.13	65.85	0.71	No Change
I-C	190	66.60	67.51	0.91	No Change
I-C	190	68.21	68.58	0.36	No Change
I-C	190	68.58	68.91	0.34	No Change
I-C	190	68.91	70.83	1.92	No Change
I-C	190	70.83	71.09	0.25	No Change
I-C	190	71.09	75.16	4.07	No Change
I-C	190	75.16	76.91	1.75	No Change
I-C	190	76.91	77.42	0.52	No Change
I-C	190	62.64	62.88	0.24	No Change
I-C	190	63.09	64.11	1.02	No Change
I-C	190	42.33	44.41	2.08	No Change
I-C	190	33.61	34.12	0.51	No Change
I-C	190	34.12	36.16	2.05	No Change
I-C	190	36.16	40.19	4.03	No Change
I-C	190	40.19	40.77	0.58	No Change
I-C	190	40.77	41.02	0.25	No Change
I-C	190	6.58	8.17	1.59	B to C
I-C	190	41.14	42.33	1.19	No Change
I-C	190	28.70	30.33	1.63	No Change
I-C	190	44.41	46.20	1.80	No Change
I-C	190	46.20	47.01	0.80	No Change
I-C	190	47.01	47.33	0.33	No Change
I-C	190	47.33	47.81	0.48	No Change
I-C	190	47.81	50.68	2.87	No Change
I-C	190	50.68	61.46	10.79	No Change
I-C	190	41.02	41.14	0.12	No Change
I-C	190	23.27	23.33	0.06	No Change
I-C	190	67.51	68.21	0.71	No Change
I-C	190	8.27	8.27	0.00	No Change
I-C	190	8.27	11.33	3.05	No Change
I-C	190	11.33	18.16	6.84	B to C
I-C	190	18.16	21.22	3.05	No Change
I-C	190	21.22	22.25	1.03	B to C
I-C	190	33.56	33.61	0.05	No Change
I-C	190	23.24	23.27	0.03	B to C
I-C	190	30.33	33.56	3.22	No Change
I-C	190	23.33	24.29	0.96	No Change
I-C	190	24.29	25.97	1.67	No Change
I-C	190	25.97	26.47	0.50	No Change
I-C	190	26.47	28.15	1.68	No Change
I-C	190	28.15	28.70	0.55	No Change
I-C	190	8.17	8.27	0.10	No Change
I-C	190	22.25	23.24	0.99	No Change
I-C	190	90.37	91.05	0.68	No Change
I-C	190	62.10	62.64	0.54	No Change
I-C	190	61.46	62.10	0.64	No Change
I-C	190	78.70	79.22	0.52	No Change
I-C	190	65.85	66.60	0.75	No Change
I-C	190	91.90	92.94	1.04	No Change
I-C	190	91.05	91.88	0.83	No Change
I-C	190	77.42	78.70	1.28	No Change
I-C	190	90.29	90.37	0.08	No Change
I-C	190	86.79	90.29	3.50	No Change
I-C	190	85.39	86.79	1.40	No Change
I-C	190	84.75	85.39	0.64	No Change
I-C	190	84.01	84.75	0.73	No Change
I-C	190	83.22	84.01	0.80	No Change
I-C	190	82.96	83.22	0.25	No Change
I-C	190	81.96	82.21	0.25	No Change
I-C	190	79.46	79.60	0.15	No Change
I-C	190	91.88	91.90	0.02	No Change
I-C	190	81.34	81.96	0.62	No Change
I-C	190	79.60	79.71	0.10	No Change

Table I-12 Scenic Quality Classes Changed by the Project

Alternative	Segment	From Milepost	To Milepost	Total Length (miles)	SQ Change
I-C	190	82.21	82.45	0.23	No Change
I-C	190	0.05	1.54	1.48	B to C
I-C	190	0.00	0.05	0.05	No Change
I-C	190	82.45	82.96	0.52	No Change
I-C	190	79.71	81.34	1.63	No Change
I-C	190.05	0.00	0.52	0.52	No Change
I-C	190.05	0.52	0.63	0.11	No Change
I-C	190.05	0.63	0.83	0.20	No Change
I-D	20	0.00	0.23	0.23	No Change
I-D	30	6.04	6.46	0.42	No Change
I-D	30	23.80	32.39	8.59	No Change
I-D	30	5.46	6.04	0.58	No Change
I-D	30	4.46	5.46	1.00	No Change
I-D	30	3.58	4.46	0.88	No Change
I-D	30	3.47	3.58	0.11	No Change
I-D	30	19.96	23.80	3.84	No Change
I-D	30	8.88	19.96	11.08	No Change
I-D	30	2.48	3.47	0.99	No Change
I-D	30	6.46	8.88	2.42	No Change
I-D	30	0.87	1.31	0.44	No Change
I-D	30	1.31	2.48	1.17	No Change
I-D	30	0.00	0.87	0.87	No Change
I-D	40	0.00	10.01	10.01	No Change
I-D	100	6.27	6.84	0.56	No Change
I-D	100	4.50	6.27	1.77	No Change
I-D	100	6.84	8.86	2.03	No Change
I-D	100	8.86	9.15	0.29	No Change
I-D	100	9.15	9.60	0.45	No Change
I-D	100	9.90	10.35	0.45	No Change
I-D	100	10.35	12.12	1.77	No Change
I-D	100	4.27	4.50	0.23	No Change
I-D	100	12.12	12.72	0.60	No Change
I-D	100	9.60	9.90	0.30	No Change
I-D	100	3.50	4.27	0.76	No Change
I-D	100	3.41	3.50	0.09	No Change
I-D	100	2.93	3.41	0.47	No Change
I-D	100	12.72	19.13	6.41	No Change
I-D	100	0.00	1.58	1.58	No Change
I-D	100	1.58	2.93	1.35	No Change
I-D	110	9.74	11.64	1.90	No Change
I-D	110	0.00	9.74	9.74	No Change
I-D	110	11.64	15.15	3.52	No Change
I-D	115	0.00	7.08	7.08	No Change
I-D	115.05	17.71	17.73	0.02	No Change
I-D	115.05	3.16	17.71	14.56	B to C
I-D	115.05	0.00	3.16	3.16	No Change
I-D	115.07	0.10	9.31	9.21	B to C
I-D	115.07	9.31	14.58	5.28	No Change
I-D	115.07	16.02	18.35	2.32	B to C
I-D	115.07	0.00	0.10	0.10	No Change
I-D	115.07	14.58	16.02	1.44	No Change
I-D	115.1	0.00	3.42	3.42	B to C
I-D	180.05	13.56	13.72	0.16	No Change
I-D	180.05	12.49	13.56	1.07	B to C
I-D	180.05	10.10	12.49	2.39	No Change
I-D	180.05	3.00	10.10	7.10	No Change
I-D	180.05	2.80	3.00	0.20	B to C
I-D	180.05	0.00	2.80	2.80	B to C
I-D	186	30.45	33.68	3.23	No Change
I-D	186	25.70	26.47	0.77	No Change
I-D	186	21.10	23.44	2.34	B to C
I-D	186	23.68	23.70	0.02	No Change
I-D	186	2.12	2.52	0.40	No Change
I-D	186	0.00	0.21	0.21	No Change
I-D	186	23.44	23.68	0.24	No Change
I-D	186	26.47	29.94	3.48	No Change
I-D	186	2.52	2.75	0.23	B to C
I-D	186	2.08	2.12	0.03	B to C
I-D	186	1.45	2.08	0.63	No Change
I-D	186	1.21	1.45	0.24	B to C
I-D	186	1.03	1.21	0.19	No Change

Table I-12 Scenic Quality Classes Changed by the Project

Alternative	Segment	From Milepost	To Milepost	Total Length (miles)	SQ Change
I-D	186	1.00	1.03	0.02	No Change
I-D	186	0.79	1.00	0.21	No Change
I-D	186	0.46	0.79	0.33	No Change
I-D	186	25.47	25.60	0.12	B to C
I-D	186	29.94	30.45	0.50	No Change
I-D	186	25.22	25.47	0.25	No Change
I-D	186	24.22	25.22	1.00	B to C
I-D	186	2.75	3.73	0.97	No Change
I-D	186	3.73	21.10	17.37	B to C
I-D	186	25.60	25.70	0.10	No Change
I-D	186	23.96	24.22	0.26	No Change
I-D	186	0.21	0.46	0.25	No Change
I-D	186	23.70	23.96	0.26	B to C
I-D	190.05	0.52	0.63	0.11	No Change
I-D	190.05	0.63	0.83	0.20	No Change
I-D	190.05	0.00	0.52	0.52	No Change
Tuttle Easement Micro-siting Option 1	101.1	33.84	34.16	0.32	No Change
Tuttle Easement Micro-siting Option 1	101.1	44.23	44.50	0.27	No Change
Tuttle Easement Micro-siting Option 1	101.1	25.60	25.70	0.10	No Change
Tuttle Easement Micro-siting Option 1	101.1	25.70	26.47	0.77	No Change
Tuttle Easement Micro-siting Option 1	101.1	26.47	29.94	3.48	No Change
Tuttle Easement Micro-siting Option 1	101.1	30.45	33.84	3.40	No Change
Tuttle Easement Micro-siting Option 1	101.1	38.68	43.13	4.46	No Change
Tuttle Easement Micro-siting Option 1	101.1	38.27	38.68	0.40	No Change
Tuttle Easement Micro-siting Option 1	101.1	37.47	38.27	0.81	No Change
Tuttle Easement Micro-siting Option 1	101.1	36.47	37.47	1.00	No Change
Tuttle Easement Micro-siting Option 1	101.1	34.16	36.12	1.96	No Change
Tuttle Easement Micro-siting Option 1	101.1	36.12	36.47	0.35	No Change
Tuttle Easement Micro-siting Option 1	101.1	29.94	30.45	0.50	No Change
Tuttle Easement Micro-siting Option 1	101.1	1.21	1.45	0.24	B to C
Tuttle Easement Micro-siting Option 1	101.1	25.22	25.47	0.25	No Change
Tuttle Easement Micro-siting Option 1	101.1	24.22	25.22	1.00	B to C
Tuttle Easement Micro-siting Option 1	101.1	23.96	24.22	0.26	No Change
Tuttle Easement Micro-siting Option 1	101.1	23.70	23.96	0.26	B to C
Tuttle Easement Micro-siting Option 1	101.1	23.68	23.70	0.02	No Change
Tuttle Easement Micro-siting Option 1	101.1	23.44	23.68	0.24	No Change
Tuttle Easement Micro-siting Option 1	101.1	21.10	23.44	2.34	B to C
Tuttle Easement Micro-siting Option 1	101.1	3.73	21.10	17.37	B to C
Tuttle Easement Micro-siting Option 1	101.1	2.75	3.73	0.97	No Change
Tuttle Easement Micro-siting Option 1	101.1	2.52	2.75	0.23	B to C
Tuttle Easement Micro-siting Option 1	101.1	2.12	2.52	0.40	No Change
Tuttle Easement Micro-siting Option 1	101.1	43.13	43.78	0.65	No Change
Tuttle Easement Micro-siting Option 1	101.1	1.45	2.08	0.63	No Change
Tuttle Easement Micro-siting Option 1	101.1	43.78	44.23	0.46	No Change
Tuttle Easement Micro-siting Option 1	101.1	1.03	1.21	0.19	No Change
Tuttle Easement Micro-siting Option 1	101.1	1.00	1.03	0.02	No Change
Tuttle Easement Micro-siting Option 1	101.1	0.79	1.00	0.21	No Change
Tuttle Easement Micro-siting Option 1	101.1	0.46	0.79	0.33	No Change
Tuttle Easement Micro-siting Option 1	101.1	0.21	0.46	0.25	No Change
Tuttle Easement Micro-siting Option 1	101.1	0.00	0.21	0.21	No Change
Tuttle Easement Micro-siting Option 1	101.1	25.47	25.60	0.12	B to C
Tuttle Easement Micro-siting Option 1	101.1	46.93	53.49	6.56	No Change
Tuttle Easement Micro-siting Option 1	101.1	46.66	46.93	0.27	No Change
Tuttle Easement Micro-siting Option 1	101.1	44.51	46.66	2.15	No Change
Tuttle Easement Micro-siting Option 1	101.1	44.50	44.51	0.01	No Change
Tuttle Easement Micro-siting Option 1	101.1	2.08	2.12	0.03	B to C
Tuttle Easement Micro-siting Option 1	100	4.50	6.27	1.77	No Change
Tuttle Easement Micro-siting Option 1	100	6.27	6.84	0.56	No Change
Tuttle Easement Micro-siting Option 1	100	0.00	1.58	1.58	No Change
Tuttle Easement Micro-siting Option 1	100	1.58	2.93	1.35	No Change
Tuttle Easement Micro-siting Option 1	100	2.93	3.41	0.47	No Change
Tuttle Easement Micro-siting Option 1	100	3.41	3.50	0.09	No Change
Tuttle Easement Micro-siting Option 1	100	6.84	8.86	2.03	No Change
Tuttle Easement Micro-siting Option 1	100	4.27	4.50	0.23	No Change
Tuttle Easement Micro-siting Option 1	100	12.72	19.13	6.41	No Change
Tuttle Easement Micro-siting Option 1	100	8.86	9.15	0.29	No Change
Tuttle Easement Micro-siting Option 1	100	9.15	9.60	0.45	No Change
Tuttle Easement Micro-siting Option 1	100	9.60	9.90	0.30	No Change
Tuttle Easement Micro-siting Option 1	100	9.90	10.35	0.45	No Change
Tuttle Easement Micro-siting Option 1	100	10.35	12.12	1.77	No Change
Tuttle Easement Micro-siting Option 1	100	12.12	12.72	0.60	No Change

Table I-12 Scenic Quality Classes Changed by the Project

Alternative	Segment	From Milepost	To Milepost	Total Length (miles)	SQ Change
Tuttle Easement Micro-siting Option 1	100	3.50	4.27	0.76	No Change
Tuttle Easement Micro-siting Option 1	186	23.70	23.96	0.26	B to C
Tuttle Easement Micro-siting Option 1	186	0.79	1.00	0.21	No Change
Tuttle Easement Micro-siting Option 1	186	24.22	25.22	1.00	B to C
Tuttle Easement Micro-siting Option 1	186	0.00	0.21	0.21	No Change
Tuttle Easement Micro-siting Option 1	186	0.46	0.79	0.33	No Change
Tuttle Easement Micro-siting Option 1	186	1.00	1.03	0.02	No Change
Tuttle Easement Micro-siting Option 1	186	1.03	1.21	0.19	No Change
Tuttle Easement Micro-siting Option 1	186	1.21	1.45	0.24	B to C
Tuttle Easement Micro-siting Option 1	186	1.45	2.08	0.63	No Change
Tuttle Easement Micro-siting Option 1	186	2.08	2.12	0.03	B to C
Tuttle Easement Micro-siting Option 1	186	2.12	2.52	0.40	No Change
Tuttle Easement Micro-siting Option 1	186	2.52	2.75	0.23	B to C
Tuttle Easement Micro-siting Option 1	186	2.75	3.73	0.97	No Change
Tuttle Easement Micro-siting Option 1	186	3.73	21.10	17.37	B to C
Tuttle Easement Micro-siting Option 1	186	30.45	33.68	3.23	No Change
Tuttle Easement Micro-siting Option 1	186	23.44	23.68	0.24	No Change
Tuttle Easement Micro-siting Option 1	186	23.68	23.70	0.02	No Change
Tuttle Easement Micro-siting Option 1	186	23.96	24.22	0.26	No Change
Tuttle Easement Micro-siting Option 1	186	25.22	25.47	0.25	No Change
Tuttle Easement Micro-siting Option 1	186	25.47	25.60	0.12	B to C
Tuttle Easement Micro-siting Option 1	186	25.60	25.70	0.10	No Change
Tuttle Easement Micro-siting Option 1	186	25.70	26.47	0.77	No Change
Tuttle Easement Micro-siting Option 1	186	26.47	29.94	3.48	No Change
Tuttle Easement Micro-siting Option 1	186	29.94	30.45	0.50	No Change
Tuttle Easement Micro-siting Option 1	186	0.21	0.46	0.25	No Change
Tuttle Easement Micro-siting Option 1	186	21.10	23.44	2.34	B to C
Tuttle Easement Micro-siting Option 1	190.05	0.52	0.63	0.11	No Change
Tuttle Easement Micro-siting Option 1	190.05	0.63	0.83	0.20	No Change
Tuttle Easement Micro-siting Option 1	190.05	0.00	0.52	0.52	No Change
Tuttle Easement Micro-siting Option 2	101.2	23.68	23.70	0.02	No Change
Tuttle Easement Micro-siting Option 2	101.2	23.44	23.68	0.24	No Change
Tuttle Easement Micro-siting Option 2	101.2	2.12	2.52	0.40	No Change
Tuttle Easement Micro-siting Option 2	101.2	21.10	23.44	2.34	B to C
Tuttle Easement Micro-siting Option 2	101.2	3.73	21.10	17.37	B to C
Tuttle Easement Micro-siting Option 2	101.2	0.46	0.79	0.33	No Change
Tuttle Easement Micro-siting Option 2	101.2	2.75	3.73	0.97	No Change
Tuttle Easement Micro-siting Option 2	101.2	23.96	24.22	0.26	No Change
Tuttle Easement Micro-siting Option 2	101.2	2.52	2.75	0.23	B to C
Tuttle Easement Micro-siting Option 2	101.2	23.70	23.96	0.26	B to C
Tuttle Easement Micro-siting Option 2	101.2	2.08	2.12	0.03	B to C
Tuttle Easement Micro-siting Option 2	101.2	1.45	2.08	0.63	No Change
Tuttle Easement Micro-siting Option 2	101.2	1.21	1.45	0.24	B to C
Tuttle Easement Micro-siting Option 2	101.2	1.03	1.21	0.19	No Change
Tuttle Easement Micro-siting Option 2	101.2	0.79	1.00	0.21	No Change
Tuttle Easement Micro-siting Option 2	101.2	0.21	0.46	0.25	No Change
Tuttle Easement Micro-siting Option 2	101.2	0.00	0.21	0.21	No Change
Tuttle Easement Micro-siting Option 2	101.2	24.22	25.22	1.00	B to C
Tuttle Easement Micro-siting Option 2	101.2	42.52	43.16	0.65	No Change
Tuttle Easement Micro-siting Option 2	101.2	1.00	1.03	0.02	No Change
Tuttle Easement Micro-siting Option 2	101.2	35.63	36.76	1.14	No Change
Tuttle Easement Micro-siting Option 2	101.2	46.32	52.88	6.56	No Change
Tuttle Easement Micro-siting Option 2	101.2	46.05	46.32	0.27	No Change
Tuttle Easement Micro-siting Option 2	101.2	43.90	46.05	2.15	No Change
Tuttle Easement Micro-siting Option 2	101.2	43.89	43.90	0.01	No Change
Tuttle Easement Micro-siting Option 2	101.2	43.62	43.89	0.27	No Change
Tuttle Easement Micro-siting Option 2	101.2	43.16	43.62	0.46	No Change
Tuttle Easement Micro-siting Option 2	101.2	38.37	42.52	4.14	No Change
Tuttle Easement Micro-siting Option 2	101.2	37.99	38.37	0.38	No Change
Tuttle Easement Micro-siting Option 2	101.2	36.76	37.32	0.56	No Change
Tuttle Easement Micro-siting Option 2	101.2	25.22	25.47	0.25	No Change
Tuttle Easement Micro-siting Option 2	101.2	35.11	35.63	0.52	No Change
Tuttle Easement Micro-siting Option 2	101.2	31.94	35.11	3.16	No Change
Tuttle Easement Micro-siting Option 2	101.2	30.45	31.94	1.50	No Change
Tuttle Easement Micro-siting Option 2	101.2	29.94	30.45	0.50	No Change
Tuttle Easement Micro-siting Option 2	101.2	26.47	29.94	3.48	No Change
Tuttle Easement Micro-siting Option 2	101.2	25.70	26.47	0.77	No Change
Tuttle Easement Micro-siting Option 2	101.2	25.60	25.70	0.10	No Change
Tuttle Easement Micro-siting Option 2	101.2	25.47	25.60	0.12	B to C
Tuttle Easement Micro-siting Option 2	101.2	37.32	37.99	0.67	No Change
Tuttle Easement Micro-siting Option 2	100	2.93	3.41	0.47	No Change

Table I-12 Scenic Quality Classes Changed by the Project

Alternative	Segment	From Milepost	To Milepost	Total Length (miles)	SQ Change
Tuttle Easement Micro-siting Option 2	100	12.72	19.13	6.41	No Change
Tuttle Easement Micro-siting Option 2	100	1.58	2.93	1.35	No Change
Tuttle Easement Micro-siting Option 2	100	3.41	3.50	0.09	No Change
Tuttle Easement Micro-siting Option 2	100	3.50	4.27	0.76	No Change
Tuttle Easement Micro-siting Option 2	100	4.27	4.50	0.23	No Change
Tuttle Easement Micro-siting Option 2	100	4.50	6.27	1.77	No Change
Tuttle Easement Micro-siting Option 2	100	6.27	6.84	0.56	No Change
Tuttle Easement Micro-siting Option 2	100	6.84	8.86	2.03	No Change
Tuttle Easement Micro-siting Option 2	100	8.86	9.15	0.29	No Change
Tuttle Easement Micro-siting Option 2	100	9.15	9.60	0.45	No Change
Tuttle Easement Micro-siting Option 2	100	9.60	9.90	0.30	No Change
Tuttle Easement Micro-siting Option 2	100	9.90	10.35	0.45	No Change
Tuttle Easement Micro-siting Option 2	100	10.35	12.12	1.77	No Change
Tuttle Easement Micro-siting Option 2	100	12.12	12.72	0.60	No Change
Tuttle Easement Micro-siting Option 2	100	0.00	1.58	1.58	No Change
Tuttle Easement Micro-siting Option 2	186	1.03	1.21	0.19	No Change
Tuttle Easement Micro-siting Option 2	186	23.68	23.70	0.02	No Change
Tuttle Easement Micro-siting Option 2	186	0.21	0.46	0.25	No Change
Tuttle Easement Micro-siting Option 2	186	0.46	0.79	0.33	No Change
Tuttle Easement Micro-siting Option 2	186	0.00	0.21	0.21	No Change
Tuttle Easement Micro-siting Option 2	186	1.00	1.03	0.02	No Change
Tuttle Easement Micro-siting Option 2	186	1.21	1.45	0.24	B to C
Tuttle Easement Micro-siting Option 2	186	1.45	2.08	0.63	No Change
Tuttle Easement Micro-siting Option 2	186	2.08	2.12	0.03	B to C
Tuttle Easement Micro-siting Option 2	186	2.12	2.52	0.40	No Change
Tuttle Easement Micro-siting Option 2	186	2.52	2.75	0.23	B to C
Tuttle Easement Micro-siting Option 2	186	2.75	3.73	0.97	No Change
Tuttle Easement Micro-siting Option 2	186	3.73	21.10	17.37	B to C
Tuttle Easement Micro-siting Option 2	186	21.10	23.44	2.34	B to C
Tuttle Easement Micro-siting Option 2	186	25.47	25.60	0.12	B to C
Tuttle Easement Micro-siting Option 2	186	23.70	23.96	0.26	B to C
Tuttle Easement Micro-siting Option 2	186	23.96	24.22	0.26	No Change
Tuttle Easement Micro-siting Option 2	186	0.79	1.00	0.21	No Change
Tuttle Easement Micro-siting Option 2	186	24.22	25.22	1.00	B to C
Tuttle Easement Micro-siting Option 2	186	25.22	25.47	0.25	No Change
Tuttle Easement Micro-siting Option 2	186	25.60	25.70	0.10	No Change
Tuttle Easement Micro-siting Option 2	186	25.70	26.47	0.77	No Change
Tuttle Easement Micro-siting Option 2	186	29.94	30.45	0.50	No Change
Tuttle Easement Micro-siting Option 2	186	30.45	33.68	3.23	No Change
Tuttle Easement Micro-siting Option 2	186	23.44	23.68	0.24	No Change
Tuttle Easement Micro-siting Option 2	186	26.47	29.94	3.48	No Change
Tuttle Easement Micro-siting Option 2	190.05	0.52	0.63	0.11	No Change
Tuttle Easement Micro-siting Option 2	190.05	0.63	0.83	0.20	No Change
Tuttle Easement Micro-siting Option 2	190.05	0.00	0.52	0.52	No Change
Tuttle Easement Micro-siting Option 3	101.3	23.68	23.70	0.02	No Change
Tuttle Easement Micro-siting Option 3	101.3	2.52	2.75	0.23	B to C
Tuttle Easement Micro-siting Option 3	101.3	2.75	3.73	0.97	No Change
Tuttle Easement Micro-siting Option 3	101.3	3.73	21.10	17.37	B to C
Tuttle Easement Micro-siting Option 3	101.3	23.70	23.96	0.26	B to C
Tuttle Easement Micro-siting Option 3	101.3	23.44	23.68	0.24	No Change
Tuttle Easement Micro-siting Option 3	101.3	2.12	2.52	0.40	No Change
Tuttle Easement Micro-siting Option 3	101.3	0.46	0.79	0.33	No Change
Tuttle Easement Micro-siting Option 3	101.3	23.96	24.22	0.26	No Change
Tuttle Easement Micro-siting Option 3	101.3	21.10	23.44	2.34	B to C
Tuttle Easement Micro-siting Option 3	101.3	2.08	2.12	0.03	B to C
Tuttle Easement Micro-siting Option 3	101.3	1.45	2.08	0.63	No Change
Tuttle Easement Micro-siting Option 3	101.3	1.21	1.45	0.24	B to C
Tuttle Easement Micro-siting Option 3	101.3	1.03	1.21	0.19	No Change
Tuttle Easement Micro-siting Option 3	101.3	0.79	1.00	0.21	No Change
Tuttle Easement Micro-siting Option 3	101.3	0.00	0.21	0.21	No Change
Tuttle Easement Micro-siting Option 3	101.3	0.21	0.46	0.25	No Change
Tuttle Easement Micro-siting Option 3	101.3	24.22	25.22	1.00	B to C
Tuttle Easement Micro-siting Option 3	101.3	43.62	43.88	0.27	No Change
Tuttle Easement Micro-siting Option 3	101.3	1.00	1.03	0.02	No Change
Tuttle Easement Micro-siting Option 3	101.3	35.60	36.60	0.99	No Change
Tuttle Easement Micro-siting Option 3	101.3	46.32	52.88	6.56	No Change
Tuttle Easement Micro-siting Option 3	101.3	46.05	46.32	0.27	No Change
Tuttle Easement Micro-siting Option 3	101.3	43.90	46.05	2.15	No Change
Tuttle Easement Micro-siting Option 3	101.3	43.88	43.90	0.01	No Change
Tuttle Easement Micro-siting Option 3	101.3	43.16	43.62	0.46	No Change
Tuttle Easement Micro-siting Option 3	101.3	38.37	42.52	4.14	No Change

Table I-12 Scenic Quality Classes Changed by the Project

Alternative	Segment	From Milepost	To Milepost	Total Length (miles)	SQ Change
Tuttle Easement Micro-siting Option 3	101.3	37.99	38.37	0.38	No Change
Tuttle Easement Micro-siting Option 3	101.3	42.52	43.16	0.65	No Change
Tuttle Easement Micro-siting Option 3	101.3	36.60	37.32	0.72	No Change
Tuttle Easement Micro-siting Option 3	101.3	25.22	25.47	0.25	No Change
Tuttle Easement Micro-siting Option 3	101.3	35.07	35.60	0.54	No Change
Tuttle Easement Micro-siting Option 3	101.3	31.94	35.07	3.12	No Change
Tuttle Easement Micro-siting Option 3	101.3	30.45	31.94	1.50	No Change
Tuttle Easement Micro-siting Option 3	101.3	29.94	30.45	0.50	No Change
Tuttle Easement Micro-siting Option 3	101.3	26.47	29.94	3.48	No Change
Tuttle Easement Micro-siting Option 3	101.3	25.70	26.47	0.77	No Change
Tuttle Easement Micro-siting Option 3	101.3	25.60	25.70	0.10	No Change
Tuttle Easement Micro-siting Option 3	101.3	25.47	25.60	0.12	B to C
Tuttle Easement Micro-siting Option 3	101.3	37.32	37.99	0.67	No Change
Tuttle Easement Micro-siting Option 3	100	4.27	4.50	0.23	No Change
Tuttle Easement Micro-siting Option 3	100	12.72	19.13	6.41	No Change
Tuttle Easement Micro-siting Option 3	100	12.12	12.72	0.60	No Change
Tuttle Easement Micro-siting Option 3	100	10.35	12.12	1.77	No Change
Tuttle Easement Micro-siting Option 3	100	9.90	10.35	0.45	No Change
Tuttle Easement Micro-siting Option 3	100	9.60	9.90	0.30	No Change
Tuttle Easement Micro-siting Option 3	100	9.15	9.60	0.45	No Change
Tuttle Easement Micro-siting Option 3	100	8.86	9.15	0.29	No Change
Tuttle Easement Micro-siting Option 3	100	6.84	8.86	2.03	No Change
Tuttle Easement Micro-siting Option 3	100	4.50	6.27	1.77	No Change
Tuttle Easement Micro-siting Option 3	100	3.50	4.27	0.76	No Change
Tuttle Easement Micro-siting Option 3	100	3.41	3.50	0.09	No Change
Tuttle Easement Micro-siting Option 3	100	2.93	3.41	0.47	No Change
Tuttle Easement Micro-siting Option 3	100	1.58	2.93	1.35	No Change
Tuttle Easement Micro-siting Option 3	100	0.00	1.58	1.58	No Change
Tuttle Easement Micro-siting Option 3	100	6.27	6.84	0.56	No Change
Tuttle Easement Micro-siting Option 3	186	0.21	0.46	0.25	No Change
Tuttle Easement Micro-siting Option 3	186	0.00	0.21	0.21	No Change
Tuttle Easement Micro-siting Option 3	186	23.44	23.68	0.24	No Change
Tuttle Easement Micro-siting Option 3	186	3.73	21.10	17.37	B to C
Tuttle Easement Micro-siting Option 3	186	2.75	3.73	0.97	No Change
Tuttle Easement Micro-siting Option 3	186	2.52	2.75	0.23	B to C
Tuttle Easement Micro-siting Option 3	186	2.12	2.52	0.40	No Change
Tuttle Easement Micro-siting Option 3	186	2.08	2.12	0.03	B to C
Tuttle Easement Micro-siting Option 3	186	1.45	2.08	0.63	No Change
Tuttle Easement Micro-siting Option 3	186	1.21	1.45	0.24	B to C
Tuttle Easement Micro-siting Option 3	186	1.03	1.21	0.19	No Change
Tuttle Easement Micro-siting Option 3	186	21.10	23.44	2.34	B to C
Tuttle Easement Micro-siting Option 3	186	0.79	1.00	0.21	No Change
Tuttle Easement Micro-siting Option 3	186	23.70	23.96	0.26	B to C
Tuttle Easement Micro-siting Option 3	186	23.68	23.70	0.02	No Change
Tuttle Easement Micro-siting Option 3	186	30.45	33.68	3.23	No Change
Tuttle Easement Micro-siting Option 3	186	29.94	30.45	0.50	No Change
Tuttle Easement Micro-siting Option 3	186	26.47	29.94	3.48	No Change
Tuttle Easement Micro-siting Option 3	186	25.70	26.47	0.77	No Change
Tuttle Easement Micro-siting Option 3	186	25.60	25.70	0.10	No Change
Tuttle Easement Micro-siting Option 3	186	25.47	25.60	0.12	B to C
Tuttle Easement Micro-siting Option 3	186	25.22	25.47	0.25	No Change
Tuttle Easement Micro-siting Option 3	186	24.22	25.22	1.00	B to C
Tuttle Easement Micro-siting Option 3	186	23.96	24.22	0.26	No Change
Tuttle Easement Micro-siting Option 3	186	1.00	1.03	0.02	No Change
Tuttle Easement Micro-siting Option 3	186	0.46	0.79	0.33	No Change
Tuttle Easement Micro-siting Option 3	190.05	0.00	0.52	0.52	No Change
Tuttle Easement Micro-siting Option 3	190.05	0.63	0.83	0.20	No Change
Tuttle Easement Micro-siting Option 3	190.05	0.52	0.63	0.11	No Change
Mexican Flats Alternative Connector	150	0.00	3.59	3.59	No Change
Mexican Flats Alternative Connector	150.05	0.24	0.77	0.53	No Change
Mexican Flats Alternative Connector	150.05	0.00	0.24	0.24	B to C
Mexican Flats Alternative Connector	150.05	0.77	2.03	1.26	No Change
Mexican Flats Alternative Connector	160	0.00	4.21	4.21	No Change
Mexican Flats Alternative Connector	160	4.21	4.39	0.18	No Change
Baggs Alternative Connector	170	1.38	3.02	1.64	B to C
Baggs Alternative Connector	170	1.10	1.38	0.28	No Change
Baggs Alternative Connector	170	0.59	1.10	0.51	No Change
Baggs Alternative Connector	170	0.27	0.59	0.32	B to C
Baggs Alternative Connector	170	0.00	0.27	0.27	No Change
Baggs Alternative Connector	170.05	10.96	11.26	0.30	B to C
Baggs Alternative Connector	170.05	11.26	11.40	0.13	No Change

Table I-12 Scenic Quality Classes Changed by the Project

Alternative	Segment	From Milepost	To Milepost	Total Length (miles)	SQ Change
Baggs Alternative Connector	170.05	0.32	1.11	0.79	No Change
Baggs Alternative Connector	170.05	10.60	10.96	0.36	No Change
Baggs Alternative Connector	170.05	0.00	0.32	0.32	B to C
Baggs Alternative Connector	170.05	11.40	17.33	5.93	B to C
Baggs Alternative Connector	170.05	1.11	10.60	9.48	B to C
Baggs Alternative Connector	170.1	0.00	1.98	1.98	B to C
Fivemile Point North Alternative Connector	116	0.00	0.25	0.25	No Change
Fivemile Point North Alternative Connector	116	0.25	2.84	2.58	B to C
Fivemile Point North Alternative Connector	116	2.84	3.06	0.23	No Change
Fivemile Point South Alternative Connector	117	0.26	0.96	0.70	B to C
Fivemile Point South Alternative Connector	117	0.96	1.08	0.12	No Change
Fivemile Point South Alternative Connector	117	1.08	2.19	1.11	B to C
Fivemile Point South Alternative Connector	117	0.00	0.26	0.26	No Change
II-A	210	2.99	20.68	17.69	No Change
II-A	210	1.98	2.99	1.00	No Change
II-A	210	0.00	1.98	1.98	No Change
II-A	210	20.68	21.36	0.68	No Change
II-A	210	21.36	21.86	0.50	No Change
II-A	210	23.85	25.61	1.76	No Change
II-A	210	21.86	23.85	1.99	No Change
II-A	211	0.01	2.33	2.32	No Change
II-A	211	2.33	4.82	2.49	No Change
II-A	211	4.82	8.29	3.47	No Change
II-A	211	0.00	0.01	0.01	No Change
II-A	212	1.46	11.34	9.88	No Change
II-A	212	0.00	1.46	1.46	No Change
II-A	212	11.34	12.95	1.62	No Change
II-A	213	11.88	12.11	0.24	No Change
II-A	213	2.08	7.66	5.58	No Change
II-A	213	7.66	7.90	0.24	No Change
II-A	213	7.90	8.01	0.12	No Change
II-A	213	8.01	8.21	0.20	No Change
II-A	213	8.21	11.18	2.97	No Change
II-A	213	13.22	13.36	0.14	No Change
II-A	213	12.11	13.22	1.11	No Change
II-A	213	11.74	11.88	0.13	No Change
II-A	213	11.33	11.65	0.32	No Change
II-A	213	11.18	11.33	0.14	No Change
II-A	213	0.00	2.08	2.08	No Change
II-A	213	11.65	11.74	0.10	No Change
II-A	320.05	7.80	8.16	0.36	No Change
II-A	320.05	0.00	4.14	4.14	No Change
II-A	320.05	4.14	4.69	0.55	No Change
II-A	320.05	4.69	6.00	1.31	No Change
II-A	320.05	6.29	7.80	1.51	No Change
II-A	320.05	8.16	14.16	6.00	No Change
II-A	320.05	14.16	15.52	1.36	No Change
II-A	320.05	15.52	15.72	0.20	No Change
II-A	320.05	15.72	22.36	6.64	No Change
II-A	320.05	22.36	23.83	1.47	No Change
II-A	320.05	6.00	6.29	0.28	No Change
II-A	320.1	63.59	63.91	0.33	No Change
II-A	320.1	13.73	13.75	0.02	No Change
II-A	320.1	46.19	48.63	2.44	No Change
II-A	320.1	45.82	46.19	0.37	No Change
II-A	320.1	43.38	45.82	2.44	No Change
II-A	320.1	36.65	43.38	6.73	No Change
II-A	320.1	33.42	36.65	3.23	No Change
II-A	320.1	73.50	74.14	0.65	No Change
II-A	320.1	27.52	29.00	1.48	No Change
II-A	320.1	71.79	73.50	1.71	No Change
II-A	320.1	25.83	26.23	0.40	No Change
II-A	320.1	48.63	49.83	1.20	No Change
II-A	320.1	13.75	14.40	0.65	No Change
II-A	320.1	29.00	33.42	4.42	No Change
II-A	320.1	13.12	13.73	0.61	No Change
II-A	320.1	12.79	13.12	0.32	No Change
II-A	320.1	12.32	12.79	0.47	No Change
II-A	320.1	11.43	12.32	0.90	No Change
II-A	320.1	9.43	11.43	1.99	No Change
II-A	320.1	8.86	9.43	0.58	No Change

Table I-12 Scenic Quality Classes Changed by the Project

Alternative	Segment	From Milepost	To Milepost	Total Length (miles)	SQ Change
II-A	320.1	5.37	8.86	3.49	No Change
II-A	320.1	3.27	5.37	2.10	No Change
II-A	320.1	0.00	3.27	3.27	No Change
II-A	320.1	14.40	25.83	11.43	No Change
II-A	320.1	51.24	51.63	0.38	No Change
II-A	320.1	51.63	63.59	11.96	No Change
II-A	320.1	63.91	71.79	7.87	No Change
II-A	320.1	26.23	27.52	1.28	No Change
II-A	320.1	49.83	51.24	1.41	No Change
II-A	320.15	3.52	25.08	21.56	No Change
II-A	320.15	0.00	3.14	3.14	No Change
II-A	320.15	27.12	27.55	0.43	No Change
II-A	320.15	26.93	27.12	0.19	No Change
II-A	320.15	3.14	3.52	0.38	No Change
II-A	320.15	26.58	26.93	0.34	No Change
II-A	320.15	26.16	26.58	0.42	No Change
II-A	320.15	25.08	26.16	1.08	No Change
II-A	320.2	0.99	1.39	0.40	No Change
II-A	320.2	0.00	0.37	0.37	No Change
II-A	320.2	0.88	0.99	0.11	No Change
II-A	320.2	1.39	1.64	0.25	No Change
II-A	320.2	1.64	3.16	1.51	No Change
II-A	320.2	3.16	3.66	0.50	No Change
II-A	320.2	3.66	4.37	0.71	No Change
II-A	320.2	4.37	7.13	2.77	No Change
II-A	320.2	0.37	0.88	0.50	No Change
II-A	340	9.56	9.81	0.25	No Change
II-A	340	0.00	4.98	4.98	No Change
II-A	340	4.98	6.38	1.40	No Change
II-A	340	6.77	9.56	2.79	No Change
II-A	340	16.76	17.96	1.20	No Change
II-A	340	9.81	9.99	0.17	No Change
II-A	340	9.99	10.03	0.04	No Change
II-A	340	6.38	6.77	0.40	No Change
II-A	340	19.37	20.13	0.76	No Change
II-A	340	17.96	19.37	1.41	No Change
II-A	340	15.20	16.76	1.57	No Change
II-A	340	14.21	15.20	0.98	No Change
II-A	340	13.83	14.21	0.39	No Change
II-A	340	12.42	13.83	1.40	No Change
II-A	340	11.67	12.42	0.75	No Change
II-A	340	10.03	11.67	1.65	No Change
II-A	360	1.15	1.61	0.45	No Change
II-A	360	16.69	25.83	9.14	No Change
II-A	360	15.78	16.23	0.45	No Change
II-A	360	15.04	15.78	0.74	No Change
II-A	360	14.43	15.04	0.61	No Change
II-A	360	13.76	14.43	0.67	No Change
II-A	360	7.82	13.76	5.94	No Change
II-A	360	5.31	7.82	2.51	No Change
II-A	360	1.61	2.86	1.25	No Change
II-A	360	0.61	1.15	0.54	No Change
II-A	360	0.00	0.61	0.61	No Change
II-A	360	2.86	5.31	2.45	No Change
II-A	360	16.23	16.69	0.46	No Change
II-A	430	9.98	18.23	8.25	No Change
II-A	430	8.98	9.98	1.00	No Change
II-A	430	0.00	8.98	8.98	No Change
II-B	220.1	155.82	155.88	0.06	No Change
II-B	220.1	54.88	55.17	0.30	No Change
II-B	220.1	55.17	58.13	2.96	B to C
II-B	220.1	58.13	58.16	0.03	No Change
II-B	220.1	58.17	71.95	13.78	No Change
II-B	220.1	71.95	87.93	15.99	No Change
II-B	220.1	87.94	115.16	27.22	No Change
II-B	220.1	115.16	115.32	0.16	No Change
II-B	220.1	115.32	115.96	0.64	No Change
II-B	220.1	115.96	115.97	0.01	No Change
II-B	220.1	115.97	138.64	22.68	No Change
II-B	220.1	52.80	54.88	2.07	B to C
II-B	220.1	140.39	155.82	15.43	No Change

Table I-12 Scenic Quality Classes Changed by the Project

Alternative	Segment	From Milepost	To Milepost	Total Length (miles)	SQ Change
II-B	220.1	45.15	45.35	0.20	No Change
II-B	220.1	155.88	156.22	0.34	No Change
II-B	220.1	156.22	157.74	1.52	No Change
II-B	220.1	157.74	159.13	1.39	No Change
II-B	220.1	159.13	160.77	1.64	No Change
II-B	220.1	160.77	162.63	1.86	No Change
II-B	220.1	162.63	163.24	0.61	No Change
II-B	220.1	138.64	140.39	1.74	No Change
II-B	220.1	8.86	11.95	3.09	No Change
II-B	220.1	0.00	1.93	1.93	No Change
II-B	220.1	1.93	3.32	1.39	No Change
II-B	220.1	3.32	5.25	1.93	No Change
II-B	220.1	5.25	7.81	2.55	No Change
II-B	220.1	7.81	8.35	0.55	No Change
II-B	220.1	8.35	8.43	0.08	No Change
II-B	220.1	8.43	8.43	0.00	No Change
II-B	220.1	8.43	8.46	0.03	No Change
II-B	220.1	45.51	51.07	5.56	No Change
II-B	220.1	8.71	8.86	0.15	No Change
II-B	220.1	51.08	52.80	1.72	No Change
II-B	220.1	11.95	15.12	3.18	No Change
II-B	220.1	15.12	19.53	4.41	No Change
II-B	220.1	19.53	19.63	0.10	B to C
II-B	220.1	19.63	20.28	0.65	No Change
II-B	220.1	43.13	43.93	0.80	No Change
II-B	220.1	45.03	45.15	0.12	B to C
II-B	220.1	43.93	45.01	1.08	B to C
II-B	220.1	45.35	45.51	0.16	B to C
II-B	220.1	163.24	180.90	17.66	No Change
II-B	220.1	8.46	8.71	0.25	No Change
II-B	220.1	20.28	43.13	22.85	B to C
II-B	222.05	29.83	29.96	0.13	No Change
II-B	222.05	37.40	37.96	0.56	No Change
II-B	222.05	36.57	37.00	0.43	No Change
II-B	222.05	35.49	36.42	0.93	B to C
II-B	222.05	35.47	35.49	0.02	No Change
II-B	222.05	35.19	35.47	0.28	No Change
II-B	222.05	35.19	35.19	0.00	No Change
II-B	222.05	33.02	35.19	2.17	No Change
II-B	222.05	32.54	33.02	0.47	No Change
II-B	222.05	32.51	32.54	0.03	No Change
II-B	222.05	32.25	32.51	0.26	No Change
II-B	222.05	32.00	32.25	0.25	No Change
II-B	222.05	37.96	41.02	3.06	No Change
II-B	222.05	29.96	30.99	1.04	No Change
II-B	222.05	37.00	37.40	0.40	No Change
II-B	222.05	29.69	29.83	0.14	No Change
II-B	222.05	29.03	29.69	0.66	No Change
II-B	222.05	28.20	29.03	0.82	B to C
II-B	222.05	27.51	28.20	0.69	No Change
II-B	222.05	27.09	27.51	0.42	B to C
II-B	222.05	18.29	27.09	8.80	No Change
II-B	222.05	14.43	18.29	3.87	No Change
II-B	222.05	8.79	14.43	5.64	B to C
II-B	222.05	8.72	8.79	0.07	No Change
II-B	222.05	7.46	8.72	1.26	No Change
II-B	222.05	6.18	7.46	1.28	No Change
II-B	222.05	0.00	6.18	6.18	No Change
II-B	222.05	30.99	32.00	1.01	No Change
II-B	222.05	36.42	36.57	0.16	No Change
II-B	222.3	13.89	14.82	0.94	No Change
II-B	222.3	0.00	0.44	0.44	No Change
II-B	222.3	14.82	14.90	0.07	No Change
II-B	222.3	13.12	13.89	0.76	No Change
II-B	222.3	12.54	13.12	0.59	No Change
II-B	222.3	10.22	12.54	2.32	No Change
II-B	222.3	0.44	1.06	0.62	No Change
II-B	222.3	2.47	2.91	0.44	No Change
II-B	222.3	8.95	10.22	1.27	No Change
II-B	222.3	7.89	8.95	1.06	No Change
II-B	222.3	2.91	3.35	0.44	No Change

Table I-12 Scenic Quality Classes Changed by the Project

Alternative	Segment	From Milepost	To Milepost	Total Length (miles)	SQ Change
II-B	222.3	6.64	7.89	1.25	No Change
II-B	222.3	1.06	2.47	1.41	No Change
II-B	222.3	3.35	6.64	3.29	No Change
II-B	310	0.66	0.88	0.22	No Change
II-B	310	12.05	13.37	1.32	No Change
II-B	310	7.92	12.05	4.13	No Change
II-B	310	6.30	7.92	1.62	No Change
II-B	310	4.59	6.30	1.71	No Change
II-B	310	31.39	31.76	0.37	No Change
II-B	310	0.88	1.92	1.04	No Change
II-B	310	0.00	0.66	0.66	No Change
II-B	310	13.37	14.05	0.68	No Change
II-B	310	29.64	30.34	0.70	No Change
II-B	310	1.92	4.59	2.67	No Change
II-B	310	14.35	14.74	0.39	No Change
II-B	310	16.28	20.33	4.05	No Change
II-B	310	20.33	23.01	2.68	No Change
II-B	310	23.01	24.78	1.77	No Change
II-B	310	24.78	25.20	0.41	No Change
II-B	310	28.69	29.64	0.95	No Change
II-B	310	14.05	14.35	0.30	No Change
II-B	310	30.34	30.83	0.49	No Change
II-B	310	30.83	30.97	0.14	No Change
II-B	310	30.97	31.39	0.42	No Change
II-B	310	25.20	28.69	3.49	No Change
II-B	310	39.20	40.14	0.94	No Change
II-B	310	45.62	46.47	0.85	No Change
II-B	310	43.89	45.62	1.73	No Change
II-B	310	43.59	43.89	0.30	No Change
II-B	310	43.33	43.59	0.25	No Change
II-B	310	42.79	43.33	0.54	No Change
II-B	310	42.32	42.79	0.47	No Change
II-B	310	42.21	42.32	0.11	No Change
II-B	310	41.95	42.21	0.27	No Change
II-B	310	41.64	41.95	0.31	No Change
II-B	310	46.47	49.11	2.64	No Change
II-B	310	40.14	41.03	0.89	No Change
II-B	310	32.69	34.08	1.39	No Change
II-B	310	35.96	39.20	3.24	No Change
II-B	310	35.79	35.96	0.17	No Change
II-B	310	35.52	35.79	0.27	No Change
II-B	310	35.30	35.52	0.21	No Change
II-B	310	34.44	35.30	0.87	No Change
II-B	310	34.08	34.44	0.36	No Change
II-B	310	32.13	32.69	0.56	No Change
II-B	310	14.74	16.28	1.54	No Change
II-B	310	31.99	32.05	0.06	No Change
II-B	310	31.76	31.99	0.22	No Change
II-B	310	41.03	41.64	0.60	No Change
II-B	310	32.05	32.13	0.08	No Change
II-B	350	11.22	14.45	3.23	No Change
II-B	350	0.00	5.94	5.94	No Change
II-B	350	8.52	9.01	0.48	No Change
II-B	350	9.01	9.41	0.40	No Change
II-B	350	10.26	11.22	0.96	No Change
II-B	350	14.45	14.84	0.39	No Change
II-B	350	6.88	8.52	1.64	No Change
II-B	350	5.94	6.88	0.95	No Change
II-B	350	9.41	10.26	0.85	No Change
II-B	370	11.47	12.50	1.03	No Change
II-B	370	12.50	12.91	0.41	No Change
II-B	370	9.98	11.47	1.49	No Change
II-B	370	12.91	14.26	1.35	No Change
II-B	370	0.00	3.84	3.84	No Change
II-B	370	3.84	9.88	6.04	No Change
II-B	370	9.88	9.98	0.10	No Change
II-B	380	3.08	3.36	0.29	No Change
II-B	380	10.20	12.75	2.55	No Change
II-B	380	3.03	3.08	0.05	No Change
II-B	380	3.36	8.19	4.83	No Change
II-B	380	8.19	10.20	2.01	No Change

Table I-12 Scenic Quality Classes Changed by the Project

Alternative	Segment	From Milepost	To Milepost	Total Length (miles)	SQ Change
II-B	380	0.00	3.03	3.03	No Change
II-B	380	12.75	12.77	0.02	No Change
II-B	420	0.00	5.00	5.00	No Change
II-B	420	6.33	6.90	0.58	No Change
II-B	420	7.90	8.15	0.24	No Change
II-B	420	6.00	6.33	0.33	No Change
II-B	420	6.90	7.90	1.00	No Change
II-B	420	5.00	6.00	1.00	No Change
II-B	440	0.00	7.52	7.52	No Change
II-B	440	7.52	8.64	1.13	
II-B	440	8.66	9.39	0.73	No Change
II-C	220.1	20.28	43.13	22.85	B to C
II-C	220.1	43.13	43.93	0.80	No Change
II-C	220.1	43.93	45.01	1.08	B to C
II-C	220.1	45.03	45.15	0.12	B to C
II-C	220.1	19.63	20.28	0.65	No Change
II-C	220.1	3.32	5.25	1.93	No Change
II-C	220.1	45.35	45.51	0.16	B to C
II-C	220.1	45.51	51.07	5.56	No Change
II-C	220.1	45.15	45.35	0.20	No Change
II-C	220.1	19.53	19.63	0.10	B to C
II-C	220.1	15.12	19.53	4.41	No Change
II-C	220.1	8.86	11.95	3.09	No Change
II-C	220.1	8.71	8.86	0.15	No Change
II-C	220.1	8.46	8.71	0.25	No Change
II-C	220.1	8.43	8.46	0.03	No Change
II-C	220.1	8.43	8.43	0.00	No Change
II-C	220.1	8.35	8.43	0.08	No Change
II-C	220.1	7.81	8.35	0.55	No Change
II-C	220.1	51.08	52.80	1.72	No Change
II-C	220.1	156.22	157.74	1.52	No Change
II-C	220.1	11.95	15.12	3.18	No Change
II-C	220.1	160.77	162.63	1.86	No Change
II-C	220.1	1.93	3.32	1.39	No Change
II-C	220.1	115.32	115.96	0.64	No Change
II-C	220.1	115.96	115.97	0.01	No Change
II-C	220.1	115.97	138.64	22.68	No Change
II-C	220.1	138.64	140.39	1.74	No Change
II-C	220.1	140.39	155.82	15.43	No Change
II-C	220.1	155.82	155.88	0.06	No Change
II-C	220.1	155.88	156.22	0.34	No Change
II-C	220.1	159.13	160.77	1.64	No Change
II-C	220.1	157.74	159.13	1.39	No Change
II-C	220.1	52.80	54.88	2.07	B to C
II-C	220.1	162.63	163.24	0.61	No Change
II-C	220.1	163.24	180.90	17.66	No Change
II-C	220.1	115.16	115.32	0.16	No Change
II-C	220.1	87.94	115.16	27.22	No Change
II-C	220.1	71.95	87.93	15.99	No Change
II-C	220.1	58.17	71.95	13.78	No Change
II-C	220.1	58.13	58.16	0.03	No Change
II-C	220.1	55.17	58.13	2.96	B to C
II-C	220.1	54.88	55.17	0.30	No Change
II-C	220.1	0.00	1.93	1.93	No Change
II-C	220.1	5.25	7.81	2.55	No Change
II-C	225.2	7.68	10.31	2.64	No Change
II-C	225.2	36.30	36.72	0.42	No Change
II-C	225.2	36.72	38.07	1.35	No Change
II-C	225.2	19.47	20.84	1.37	No Change
II-C	225.2	20.84	22.64	1.79	No Change
II-C	225.2	0.00	1.34	1.34	No Change
II-C	225.2	30.84	35.78	4.94	No Change
II-C	225.2	5.35	7.68	2.32	B to C
II-C	225.2	30.13	30.84	0.71	No Change
II-C	225.2	10.31	17.06	6.74	No Change
II-C	225.2	17.06	18.06	1.00	No Change
II-C	225.2	18.06	18.56	0.50	No Change
II-C	225.2	18.56	19.06	0.50	No Change
II-C	225.2	19.06	19.47	0.41	No Change
II-C	225.2	1.34	5.35	4.02	No Change
II-C	225.2	35.78	36.30	0.52	No Change

Table I-12 Scenic Quality Classes Changed by the Project

Alternative	Segment	From Milepost	To Milepost	Total Length (miles)	SQ Change
II-C	225.2	24.62	30.13	5.51	No Change
II-C	225.2	22.64	22.66	0.02	No Change
II-C	225.2	23.96	24.62	0.66	No Change
II-C	225.2	22.66	23.57	0.92	No Change
II-C	225.2	23.57	23.71	0.14	No Change
II-C	225.2	23.71	23.96	0.26	No Change
II-C	330.1	81.18	81.77	0.60	No Change
II-C	330.1	98.72	98.87	0.15	No Change
II-C	330.1	98.59	98.72	0.12	No Change
II-C	330.1	65.76	67.57	1.81	No Change
II-C	330.1	67.57	68.62	1.05	No Change
II-C	330.1	68.62	68.84	0.22	No Change
II-C	330.1	76.15	76.49	0.34	No Change
II-C	330.1	82.34	82.38	0.04	No Change
II-C	330.1	74.87	75.38	0.50	No Change
II-C	330.1	74.76	74.87	0.11	No Change
II-C	330.1	81.77	82.34	0.56	No Change
II-C	330.1	68.84	69.12	0.28	No Change
II-C	330.1	69.12	69.12	0.01	No Change
II-C	330.1	69.12	69.90	0.78	No Change
II-C	330.1	69.90	70.39	0.49	No Change
II-C	330.1	70.39	71.11	0.71	No Change
II-C	330.1	71.11	72.71	1.60	No Change
II-C	330.1	72.71	73.22	0.51	No Change
II-C	330.1	73.22	73.95	0.73	No Change
II-C	330.1	75.38	76.15	0.77	No Change
II-C	330.1	40.90	48.18	7.28	No Change
II-C	330.1	60.27	63.16	2.90	No Change
II-C	330.1	60.14	60.27	0.13	No Change
II-C	330.1	38.71	40.90	2.19	No Change
II-C	330.1	59.67	60.14	0.47	No Change
II-C	330.1	65.38	65.76	0.38	No Change
II-C	330.1	49.75	59.67	9.91	No Change
II-C	330.1	77.63	80.30	2.66	No Change
II-C	330.1	48.95	49.75	0.81	No Change
II-C	330.1	80.30	81.18	0.88	No Change
II-C	330.1	98.94	98.95	0.01	No Change
II-C	330.1	98.87	98.91	0.04	No Change
II-C	330.1	98.95	99.25	0.30	No Change
II-C	330.1	98.91	98.94	0.02	No Change
II-C	330.1	25.14	25.44	0.31	No Change
II-C	330.1	25.44	26.89	1.45	No Change
II-C	330.1	26.89	27.38	0.49	No Change
II-C	330.1	27.38	28.45	1.07	No Change
II-C	330.1	28.45	30.88	2.43	No Change
II-C	330.1	30.88	31.45	0.57	No Change
II-C	330.1	31.45	31.73	0.28	No Change
II-C	330.1	31.73	32.29	0.56	No Change
II-C	330.1	32.29	37.85	5.56	No Change
II-C	330.1	37.85	38.44	0.60	No Change
II-C	330.1	38.44	38.71	0.27	No Change
II-C	330.1	48.18	48.95	0.77	No Change
II-C	330.1	23.47	24.38	0.92	No Change
II-C	330.1	85.50	86.70	1.20	No Change
II-C	330.1	12.56	14.59	2.02	No Change
II-C	330.1	14.59	15.38	0.79	No Change
II-C	330.1	15.38	16.25	0.87	No Change
II-C	330.1	16.25	16.93	0.67	No Change
II-C	330.1	16.93	17.42	0.49	No Change
II-C	330.1	17.42	17.73	0.31	No Change
II-C	330.1	17.73	17.81	0.08	No Change
II-C	330.1	17.81	18.62	0.81	No Change
II-C	330.1	18.62	18.91	0.29	No Change
II-C	330.1	73.95	74.76	0.82	No Change
II-C	330.1	20.85	23.47	2.62	No Change
II-C	330.1	11.01	11.73	0.72	No Change
II-C	330.1	24.38	24.65	0.26	No Change
II-C	330.1	24.65	25.14	0.49	No Change
II-C	330.1	86.70	86.81	0.11	No Change
II-C	330.1	86.81	93.64	6.83	No Change
II-C	330.1	93.64	94.57	0.93	No Change

Table I-12 Scenic Quality Classes Changed by the Project

Alternative	Segment	From Milepost	To Milepost	Total Length (miles)	SQ Change
II-C	330.1	94.57	94.97	0.41	No Change
II-C	330.1	94.97	95.09	0.11	No Change
II-C	330.1	95.09	95.83	0.74	No Change
II-C	330.1	95.83	96.40	0.58	No Change
II-C	330.1	96.40	97.95	1.55	No Change
II-C	330.1	97.95	98.14	0.18	No Change
II-C	330.1	18.91	20.85	1.94	No Change
II-C	330.1	2.54	2.91	0.37	No Change
II-C	330.1	82.38	84.63	2.25	No Change
II-C	330.1	84.63	85.50	0.87	No Change
II-C	330.1	76.49	77.63	1.15	No Change
II-C	330.1	98.53	98.59	0.06	No Change
II-C	330.1	98.49	98.53	0.05	No Change
II-C	330.1	63.16	65.38	2.22	No Change
II-C	330.1	98.48	98.49	0.01	No Change
II-C	330.1	0.00	0.98	0.98	No Change
II-C	330.1	0.98	1.26	0.28	No Change
II-C	330.1	1.26	1.32	0.06	No Change
II-C	330.1	12.16	12.56	0.40	No Change
II-C	330.1	1.82	2.54	0.72	No Change
II-C	330.1	11.73	12.16	0.43	No Change
II-C	330.1	2.91	3.46	0.54	No Change
II-C	330.1	3.46	3.73	0.27	No Change
II-C	330.1	3.73	4.01	0.27	No Change
II-C	330.1	4.01	7.93	3.92	No Change
II-C	330.1	7.93	8.21	0.28	No Change
II-C	330.1	8.21	8.49	0.27	No Change
II-C	330.1	8.49	8.99	0.50	No Change
II-C	330.1	8.99	9.14	0.15	No Change
II-C	330.1	9.14	10.45	1.31	No Change
II-C	330.1	10.45	11.01	0.56	No Change
II-C	330.1	98.14	98.48	0.34	No Change
II-C	330.1	1.32	1.82	0.50	No Change
II-C	410	22.59	26.69	4.10	No Change
II-C	410	27.71	28.31	0.60	No Change
II-C	410	12.07	15.44	3.37	No Change
II-C	410	4.02	12.07	8.04	No Change
II-C	410	3.87	4.02	0.15	No Change
II-C	410	1.23	3.87	2.64	No Change
II-C	410	0.95	1.23	0.28	No Change
II-C	410	0.00	0.95	0.95	No Change
II-C	410	36.74	37.19	0.45	No Change
II-C	410	35.46	36.74	1.29	No Change
II-C	410	34.78	35.46	0.68	No Change
II-C	410	29.35	34.78	5.43	No Change
II-C	410	29.32	29.35	0.03	No Change
II-C	410	17.52	21.76	4.24	No Change
II-C	410	28.31	28.59	0.29	No Change
II-C	410	28.59	28.96	0.37	No Change
II-C	410	27.46	27.71	0.25	No Change
II-C	410	26.69	27.46	0.77	No Change
II-C	410	21.76	22.59	0.83	No Change
II-C	410	17.04	17.52	0.48	No Change
II-C	410	16.53	17.04	0.51	No Change
II-C	410	16.00	16.53	0.53	No Change
II-C	410	15.44	16.00	0.56	No Change
II-C	410	28.96	29.32	0.35	No Change
II-C	440	0.00	7.52	7.52	No Change
II-C	440	7.52	8.64	1.13	
II-C	440	8.66	9.39	0.73	No Change
II-D	210	1.98	2.99	1.00	No Change
II-D	210	23.85	25.61	1.76	No Change
II-D	210	0.00	1.98	1.98	No Change
II-D	210	2.99	20.68	17.69	No Change
II-D	210	21.36	21.86	0.50	No Change
II-D	210	20.68	21.36	0.68	No Change
II-D	210	21.86	23.85	1.99	No Change
II-D	214	0.44	1.45	1.01	No Change
II-D	214	0.01	0.44	0.44	No Change
II-D	214	1.45	3.22	1.76	No Change
II-D	214	3.22	5.59	2.37	No Change

Table I-12 Scenic Quality Classes Changed by the Project

Alternative	Segment	From Milepost	To Milepost	Total Length (miles)	SQ Change
II-D	214	5.59	10.00	4.41	No Change
II-D	214	0.00	0.01	0.01	No Change
II-D	215	0.00	0.88	0.88	No Change
II-D	215	0.88	7.83	6.95	No Change
II-D	215	7.83	8.15	0.32	No Change
II-D	217.01	78.40	78.79	0.39	A to B
II-D	217.01	24.54	24.76	0.21	No Change
II-D	217.01	78.79	78.84	0.05	A to B
II-D	217.01	77.51	78.40	0.88	A to B
II-D	217.01	26.69	27.77	1.07	No Change
II-D	217.01	27.77	28.23	0.46	No Change
II-D	217.01	24.76	26.69	1.93	No Change
II-D	217.01	23.90	24.54	0.64	No Change
II-D	217.01	23.72	23.90	0.19	No Change
II-D	217.01	22.39	23.72	1.32	No Change
II-D	217.01	21.95	22.39	0.44	No Change
II-D	217.01	28.23	29.44	1.21	No Change
II-D	217.01	19.35	19.37	0.02	No Change
II-D	217.01	19.37	21.95	2.58	No Change
II-D	217.01	17.45	18.70	1.25	No Change
II-D	217.01	17.31	17.45	0.13	No Change
II-D	217.01	16.79	17.31	0.52	A to B
II-D	217.01	12.70	16.79	4.09	No Change
II-D	217.01	3.99	12.70	8.71	No Change
II-D	217.01	0.33	3.99	3.66	No Change
II-D	217.01	0.00	0.33	0.33	No Change
II-D	217.01	72.90	77.51	4.61	A to B
II-D	217.01	66.19	66.37	0.18	B to C
II-D	217.01	18.70	19.35	0.65	No Change
II-D	217.01	67.27	71.89	4.63	A to B
II-D	217.01	29.44	29.77	0.33	No Change
II-D	217.01	71.89	72.90	1.01	No Change
II-D	217.01	66.53	67.27	0.74	No Change
II-D	217.01	66.37	66.39	0.02	No Change
II-D	217.01	65.66	66.19	0.53	No Change
II-D	217.01	65.32	65.66	0.35	No Change
II-D	217.01	51.59	65.32	13.73	No Change
II-D	217.01	38.06	51.59	13.52	No Change
II-D	217.01	37.87	38.06	0.19	A to B
II-D	217.01	37.76	37.87	0.11	No Change
II-D	217.01	37.72	37.76	0.04	A to B
II-D	217.01	30.68	37.72	7.04	No Change
II-D	217.01	29.90	30.68	0.78	No Change
II-D	217.01	29.77	29.90	0.14	No Change
II-D	217.01	66.39	66.53	0.14	B to C
II-D	217.02	8.95	14.78	5.83	A to B
II-D	217.02	1.30	1.48	0.18	A to B
II-D	217.02	0.00	0.16	0.16	A to B
II-D	217.02	0.16	0.25	0.10	A to B
II-D	217.02	0.25	1.04	0.78	A to B
II-D	217.02	1.04	1.30	0.27	A to B
II-D	217.02	1.48	1.77	0.28	A to B
II-D	217.02	1.77	2.88	1.11	A to B
II-D	217.02	2.88	5.87	2.99	A to B
II-D	217.02	5.87	6.32	0.45	No Change
II-D	217.02	6.32	7.71	1.39	A to B
II-D	217.02	7.71	8.07	0.36	No Change
II-D	217.02	8.43	8.95	0.53	No Change
II-D	217.02	14.78	16.00	1.22	No Change
II-D	217.02	8.07	8.43	0.36	A to B
II-D	217.1	11.19	11.42	0.23	No Change
II-D	217.1	9.09	9.36	0.27	No Change
II-D	217.1	11.72	12.45	0.74	No Change
II-D	217.1	0.00	0.28	0.28	No Change
II-D	217.1	0.28	1.27	0.99	No Change
II-D	217.1	1.27	2.53	1.26	No Change
II-D	217.1	2.53	6.50	3.97	No Change
II-D	217.1	6.50	7.01	0.51	No Change
II-D	217.1	7.01	8.66	1.65	No Change
II-D	217.1	8.93	9.09	0.16	No Change
II-D	217.1	9.36	10.44	1.08	No Change

Table I-12 Scenic Quality Classes Changed by the Project

Alternative	Segment	From Milepost	To Milepost	Total Length (miles)	SQ Change
II-D	217.1	10.44	11.19	0.76	No Change
II-D	217.1	11.42	11.72	0.29	No Change
II-D	217.1	12.45	13.69	1.24	No Change
II-D	217.1	13.69	14.07	0.38	No Change
II-D	217.1	14.07	14.51	0.44	No Change
II-D	217.1	15.51	18.13	2.62	No Change
II-D	217.1	18.13	18.37	0.24	No Change
II-D	217.1	18.37	18.88	0.51	No Change
II-D	217.1	18.88	20.31	1.43	No Change
II-D	217.1	20.31	21.12	0.81	No Change
II-D	217.1	8.66	8.93	0.27	No Change
II-D	217.1	14.51	15.51	1.00	B to C
II-D	217.15	25.22	27.60	2.38	No Change
II-D	217.15	29.11	30.08	0.97	No Change
II-D	217.15	30.08	31.20	1.12	No Change
II-D	217.15	31.20	31.62	0.41	No Change
II-D	217.15	31.62	32.17	0.55	No Change
II-D	217.15	28.70	29.11	0.41	No Change
II-D	217.15	15.21	15.85	0.64	No Change
II-D	217.15	0.18	1.36	1.19	No Change
II-D	217.15	33.39	35.77	2.37	No Change
II-D	217.15	14.73	14.91	0.19	No Change
II-D	217.15	32.17	33.39	1.22	No Change
II-D	217.15	27.60	28.70	1.10	No Change
II-D	217.15	15.85	16.57	0.72	No Change
II-D	217.15	0.00	0.18	0.18	No Change
II-D	217.15	1.36	1.56	0.20	No Change
II-D	217.15	1.56	4.08	2.52	No Change
II-D	217.15	4.08	14.73	10.65	No Change
II-D	217.15	24.98	25.22	0.24	No Change
II-D	217.15	17.27	24.98	7.71	No Change
II-D	217.15	14.91	15.21	0.29	No Change
II-D	217.15	17.04	17.27	0.23	No Change
II-D	217.15	35.77	35.96	0.20	No Change
II-D	217.15	16.57	17.04	0.47	No Change
II-D	320.2	0.99	1.39	0.40	No Change
II-D	320.2	4.37	7.13	2.77	No Change
II-D	320.2	3.66	4.37	0.71	No Change
II-D	320.2	3.16	3.66	0.50	No Change
II-D	320.2	0.00	0.37	0.37	No Change
II-D	320.2	1.39	1.64	0.25	No Change
II-D	320.2	0.37	0.88	0.50	No Change
II-D	320.2	0.88	0.99	0.11	No Change
II-D	320.2	1.64	3.16	1.51	No Change
II-D	350	9.01	9.41	0.40	No Change
II-D	350	0.00	5.94	5.94	No Change
II-D	350	8.52	9.01	0.48	No Change
II-D	350	11.22	14.45	3.23	No Change
II-D	350	6.88	8.52	1.64	No Change
II-D	350	14.45	14.84	0.39	No Change
II-D	350	10.26	11.22	0.96	No Change
II-D	350	5.94	6.88	0.95	No Change
II-D	350	9.41	10.26	0.85	No Change
II-D	360	15.04	15.78	0.74	No Change
II-D	360	16.69	25.83	9.14	No Change
II-D	360	15.78	16.23	0.45	No Change
II-D	360	16.23	16.69	0.46	No Change
II-D	360	14.43	15.04	0.61	No Change
II-D	360	13.76	14.43	0.67	No Change
II-D	360	7.82	13.76	5.94	No Change
II-D	360	0.00	0.61	0.61	No Change
II-D	360	0.61	1.15	0.54	No Change
II-D	360	1.15	1.61	0.45	No Change
II-D	360	1.61	2.86	1.25	No Change
II-D	360	2.86	5.31	2.45	No Change
II-D	360	5.31	7.82	2.51	No Change
II-D	430	0.00	8.98	8.98	No Change
II-D	430	9.98	18.23	8.25	No Change
II-D	430	8.98	9.98	1.00	No Change
II-E	210	23.85	25.61	1.76	No Change
II-E	210	1.98	2.99	1.00	No Change

Table I-12 Scenic Quality Classes Changed by the Project

Alternative	Segment	From Milepost	To Milepost	Total Length (miles)	SQ Change
II-E	210	2.99	20.68	17.69	No Change
II-E	210	20.68	21.36	0.68	No Change
II-E	210	21.36	21.86	0.50	No Change
II-E	210	21.86	23.85	1.99	No Change
II-E	210	0.00	1.98	1.98	No Change
II-E	213	7.90	8.01	0.12	No Change
II-E	213	12.11	13.22	1.11	No Change
II-E	213	11.88	12.11	0.24	No Change
II-E	213	11.74	11.88	0.13	No Change
II-E	213	11.65	11.74	0.10	No Change
II-E	213	11.33	11.65	0.32	No Change
II-E	213	11.18	11.33	0.14	No Change
II-E	213	8.01	8.21	0.20	No Change
II-E	213	7.66	7.90	0.24	No Change
II-E	213	2.08	7.66	5.58	No Change
II-E	213	0.00	2.08	2.08	No Change
II-E	213	13.22	13.36	0.14	No Change
II-E	213	8.21	11.18	2.97	No Change
II-E	214	0.44	1.45	1.01	No Change
II-E	214	5.59	10.00	4.41	No Change
II-E	214	0.00	0.01	0.01	No Change
II-E	214	0.01	0.44	0.44	No Change
II-E	214	3.22	5.59	2.37	No Change
II-E	214	1.45	3.22	1.76	No Change
II-E	215	7.83	8.15	0.32	No Change
II-E	215	0.88	7.83	6.95	No Change
II-E	215	0.00	0.88	0.88	No Change
II-E	215.05	1.23	6.88	5.65	No Change
II-E	215.05	0.75	1.23	0.47	No Change
II-E	215.05	0.00	0.75	0.75	No Change
II-E	217.051	5.33	6.38	1.05	No Change
II-E	217.051	5.08	5.33	0.25	No Change
II-E	217.051	3.83	5.08	1.25	No Change
II-E	217.051	6.38	6.50	0.12	A to B
II-E	217.051	3.60	3.83	0.22	No Change
II-E	217.051	0.21	3.60	3.39	No Change
II-E	217.051	0.00	0.11	0.11	No Change
II-E	217.051	12.16	13.44	1.28	No Change
II-E	217.051	0.11	0.21	0.10	No Change
II-E	217.051	6.50	6.69	0.19	No Change
II-E	217.051	6.69	6.74	0.04	A to B
II-E	217.051	6.69	6.74	0.04	No Change
II-E	217.051	6.74	8.98	2.24	No Change
II-E	217.051	10.11	12.16	2.06	No Change
II-E	217.051	6.38	6.50	0.12	No Change
II-E	217.051	13.44	14.00	0.56	No Change
II-E	217.051	14.00	18.00	4.00	No Change
II-E	217.051	18.00	20.69	2.69	No Change
II-E	217.051	20.69	21.21	0.52	No Change
II-E	217.051	8.98	10.11	1.13	No Change
II-E	217.052	1.52	5.79	4.27	No Change
II-E	217.052	15.84	16.47	0.63	No Change
II-E	217.052	14.34	15.84	1.50	No Change
II-E	217.052	5.79	7.26	1.47	No Change
II-E	217.052	1.19	1.52	0.33	A to B
II-E	217.052	0.76	1.19	0.43	No Change
II-E	217.052	0.42	0.76	0.34	A to B
II-E	217.052	0.00	0.42	0.42	No Change
II-E	217.052	7.26	14.34	7.07	No Change
II-E	320.05	6.29	7.80	1.51	No Change
II-E	320.05	22.36	23.83	1.47	No Change
II-E	320.05	0.00	4.14	4.14	No Change
II-E	320.05	4.14	4.69	0.55	No Change
II-E	320.05	6.00	6.29	0.28	No Change
II-E	320.05	7.80	8.16	0.36	No Change
II-E	320.05	8.16	14.16	6.00	No Change
II-E	320.05	14.16	15.52	1.36	No Change
II-E	320.05	15.52	15.72	0.20	No Change
II-E	320.05	15.72	22.36	6.64	No Change
II-E	320.05	4.69	6.00	1.31	No Change
II-E	320.15	3.52	25.08	21.56	No Change

Table I-12 Scenic Quality Classes Changed by the Project

Alternative	Segment	From Milepost	To Milepost	Total Length (miles)	SQ Change
II-E	320.15	3.14	3.52	0.38	No Change
II-E	320.15	25.08	26.16	1.08	No Change
II-E	320.15	26.16	26.58	0.42	No Change
II-E	320.15	26.58	26.93	0.34	No Change
II-E	320.15	26.93	27.12	0.19	No Change
II-E	320.15	27.12	27.55	0.43	No Change
II-E	320.15	0.00	3.14	3.14	No Change
II-E	320.2	0.37	0.88	0.50	No Change
II-E	320.2	0.00	0.37	0.37	No Change
II-E	320.2	4.37	7.13	2.77	No Change
II-E	320.2	3.66	4.37	0.71	No Change
II-E	320.2	3.16	3.66	0.50	No Change
II-E	320.2	1.64	3.16	1.51	No Change
II-E	320.2	1.39	1.64	0.25	No Change
II-E	320.2	0.88	0.99	0.11	No Change
II-E	320.2	0.99	1.39	0.40	No Change
II-E	325.1	4.59	5.74	1.15	No Change
II-E	325.1	22.88	37.63	14.75	No Change
II-E	325.1	19.53	22.88	3.35	No Change
II-E	325.1	19.51	19.53	0.03	No Change
II-E	325.1	19.08	19.51	0.42	No Change
II-E	325.1	17.18	19.08	1.90	No Change
II-E	325.1	9.37	17.18	7.81	No Change
II-E	325.1	8.92	9.37	0.45	No Change
II-E	325.1	5.74	7.69	1.95	No Change
II-E	325.1	0.00	1.26	1.26	No Change
II-E	325.1	3.91	4.59	0.68	No Change
II-E	325.1	3.18	3.91	0.73	No Change
II-E	325.1	2.19	3.18	0.99	No Change
II-E	325.1	2.18	2.19	0.00	No Change
II-E	325.1	37.63	43.10	5.47	A to B
II-E	325.1	1.26	2.18	0.93	No Change
II-E	325.1	7.69	8.92	1.22	No Change
II-E	325.2	0.00	3.31	3.31	A to B
II-E	325.2	3.98	4.03	0.05	No Change
II-E	325.2	3.98	3.98	0.00	No Change
II-E	325.2	3.31	3.98	0.67	No Change
II-E	325.2	4.03	4.09	0.06	No Change
II-E	350	6.88	8.52	1.64	No Change
II-E	350	14.45	14.84	0.39	No Change
II-E	350	11.22	14.45	3.23	No Change
II-E	350	10.26	11.22	0.96	No Change
II-E	350	9.41	10.26	0.85	No Change
II-E	350	8.52	9.01	0.48	No Change
II-E	350	5.94	6.88	0.95	No Change
II-E	350	0.00	5.94	5.94	No Change
II-E	350	9.01	9.41	0.40	No Change
II-E	360	7.82	13.76	5.94	No Change
II-E	360	14.43	15.04	0.61	No Change
II-E	360	0.61	1.15	0.54	No Change
II-E	360	1.15	1.61	0.45	No Change
II-E	360	1.61	2.86	1.25	No Change
II-E	360	0.00	0.61	0.61	No Change
II-E	360	5.31	7.82	2.51	No Change
II-E	360	13.76	14.43	0.67	No Change
II-E	360	16.69	25.83	9.14	No Change
II-E	360	16.23	16.69	0.46	No Change
II-E	360	15.78	16.23	0.45	No Change
II-E	360	15.04	15.78	0.74	No Change
II-E	360	2.86	5.31	2.45	No Change
II-E	430	8.98	9.98	1.00	No Change
II-E	430	0.00	8.98	8.98	No Change
II-E	430	9.98	18.23	8.25	No Change
II-F	210	21.36	21.86	0.50	No Change
II-F	210	0.00	1.98	1.98	No Change
II-F	210	1.98	2.99	1.00	No Change
II-F	210	20.68	21.36	0.68	No Change
II-F	210	21.86	23.85	1.99	No Change
II-F	210	23.85	25.61	1.76	No Change
II-F	210	2.99	20.68	17.69	No Change
II-F	214	0.00	0.01	0.01	No Change

Table I-12 Scenic Quality Classes Changed by the Project

Alternative	Segment	From Milepost	To Milepost	Total Length (miles)	SQ Change
II-F	214	5.59	10.00	4.41	No Change
II-F	214	3.22	5.59	2.37	No Change
II-F	214	1.45	3.22	1.76	No Change
II-F	214	0.44	1.45	1.01	No Change
II-F	214	0.01	0.44	0.44	No Change
II-F	215	0.00	0.88	0.88	No Change
II-F	215	7.83	8.15	0.32	No Change
II-F	215	0.88	7.83	6.95	No Change
II-F	217.01	66.39	66.53	0.14	B to C
II-F	217.01	30.68	37.72	7.04	No Change
II-F	217.01	37.72	37.76	0.04	A to B
II-F	217.01	37.76	37.87	0.11	No Change
II-F	217.01	37.87	38.06	0.19	A to B
II-F	217.01	38.06	51.59	13.52	No Change
II-F	217.01	51.59	65.32	13.73	No Change
II-F	217.01	65.32	65.66	0.35	No Change
II-F	217.01	65.66	66.19	0.53	No Change
II-F	217.01	29.90	30.68	0.78	No Change
II-F	217.01	66.37	66.39	0.02	No Change
II-F	217.01	66.53	67.27	0.74	No Change
II-F	217.01	67.27	71.89	4.63	A to B
II-F	217.01	72.90	77.51	4.61	A to B
II-F	217.01	77.51	78.40	0.88	A to B
II-F	217.01	78.40	78.79	0.39	A to B
II-F	217.01	78.79	78.84	0.05	A to B
II-F	217.01	66.19	66.37	0.18	B to C
II-F	217.01	17.31	17.45	0.13	No Change
II-F	217.01	71.89	72.90	1.01	No Change
II-F	217.01	0.33	3.99	3.66	No Change
II-F	217.01	29.77	29.90	0.14	No Change
II-F	217.01	0.00	0.33	0.33	No Change
II-F	217.01	3.99	12.70	8.71	No Change
II-F	217.01	16.79	17.31	0.52	A to B
II-F	217.01	17.45	18.70	1.25	No Change
II-F	217.01	18.70	19.35	0.65	No Change
II-F	217.01	19.35	19.37	0.02	No Change
II-F	217.01	19.37	21.95	2.58	No Change
II-F	217.01	26.69	27.77	1.07	No Change
II-F	217.01	29.44	29.77	0.33	No Change
II-F	217.01	28.23	29.44	1.21	No Change
II-F	217.01	12.70	16.79	4.09	No Change
II-F	217.01	27.77	28.23	0.46	No Change
II-F	217.01	21.95	22.39	0.44	No Change
II-F	217.01	24.76	26.69	1.93	No Change
II-F	217.01	22.39	23.72	1.32	No Change
II-F	217.01	24.54	24.76	0.21	No Change
II-F	217.01	23.90	24.54	0.64	No Change
II-F	217.01	23.72	23.90	0.19	No Change
II-F	217.052	0.76	1.19	0.43	No Change
II-F	217.052	1.52	5.79	4.27	No Change
II-F	217.052	0.42	0.76	0.34	A to B
II-F	217.052	7.26	14.34	7.07	No Change
II-F	217.052	5.79	7.26	1.47	No Change
II-F	217.052	15.84	16.47	0.63	No Change
II-F	217.052	1.19	1.52	0.33	A to B
II-F	217.052	14.34	15.84	1.50	No Change
II-F	217.052	0.00	0.42	0.42	No Change
II-F	218	2.67	4.97	2.30	A to B
II-F	218	7.82	11.93	4.11	A to B
II-F	218	7.29	7.82	0.53	A to B
II-F	218	7.08	7.29	0.22	A to B
II-F	218	6.55	7.08	0.53	A to B
II-F	218	6.28	6.55	0.26	A to B
II-F	218	5.66	6.28	0.63	A to B
II-F	218	5.35	5.66	0.31	A to B
II-F	218	5.28	5.35	0.07	A to B
II-F	218	5.24	5.28	0.03	A to B
II-F	218	0.00	0.23	0.23	A to B
II-F	218	0.23	0.40	0.17	A to B
II-F	218	0.40	1.95	1.55	A to B
II-F	218	1.95	2.67	0.72	A to B

Table I-12 Scenic Quality Classes Changed by the Project

Alternative	Segment	From Milepost	To Milepost	Total Length (miles)	SQ Change
II-F	218	4.97	5.24	0.28	A to B
II-F	219.1	0.00	0.57	0.57	A to B
II-F	219.2	13.49	13.64	0.15	A to B
II-F	219.2	0.00	3.89	3.89	A to B
II-F	219.2	6.98	9.84	2.86	A to B
II-F	219.2	19.54	19.65	0.10	No Change
II-F	219.2	13.76	19.54	5.78	A to B
II-F	219.2	13.64	13.76	0.12	A to B
II-F	219.2	13.32	13.49	0.17	A to B
II-F	219.2	12.38	12.72	0.34	A to B
II-F	219.2	11.94	12.38	0.44	A to B
II-F	219.2	11.85	11.94	0.09	A to B
II-F	219.2	10.98	11.85	0.88	A to B
II-F	219.2	10.55	10.98	0.43	A to B
II-F	219.2	10.44	10.55	0.11	A to B
II-F	219.2	10.04	10.44	0.40	A to B
II-F	219.2	12.72	13.32	0.60	A to B
II-F	219.2	9.84	10.04	0.20	A to B
II-F	219.2	3.89	4.85	0.96	A to B
II-F	219.2	6.65	6.98	0.33	A to B
II-F	219.2	6.40	6.65	0.25	A to B
II-F	219.2	5.10	6.40	1.31	A to B
II-F	219.2	4.85	5.10	0.25	A to B
II-F	219.3	0.00	1.56	1.56	No Change
II-F	320.15	26.93	27.12	0.19	No Change
II-F	320.15	26.58	26.93	0.34	No Change
II-F	320.15	26.16	26.58	0.42	No Change
II-F	320.15	25.08	26.16	1.08	No Change
II-F	320.15	3.52	25.08	21.56	No Change
II-F	320.15	3.14	3.52	0.38	No Change
II-F	320.15	0.00	3.14	3.14	No Change
II-F	320.15	27.12	27.55	0.43	No Change
II-F	320.2	3.16	3.66	0.50	No Change
II-F	320.2	1.64	3.16	1.51	No Change
II-F	320.2	1.39	1.64	0.25	No Change
II-F	320.2	0.37	0.88	0.50	No Change
II-F	320.2	4.37	7.13	2.77	No Change
II-F	320.2	3.66	4.37	0.71	No Change
II-F	320.2	0.99	1.39	0.40	No Change
II-F	320.2	0.88	0.99	0.11	No Change
II-F	320.2	0.00	0.37	0.37	No Change
II-F	350	8.52	9.01	0.48	No Change
II-F	350	6.88	8.52	1.64	No Change
II-F	350	5.94	6.88	0.95	No Change
II-F	350	9.41	10.26	0.85	No Change
II-F	350	10.26	11.22	0.96	No Change
II-F	350	0.00	5.94	5.94	No Change
II-F	350	11.22	14.45	3.23	No Change
II-F	350	14.45	14.84	0.39	No Change
II-F	350	9.01	9.41	0.40	No Change
II-F	370	12.50	12.91	0.41	No Change
II-F	370	0.00	3.84	3.84	No Change
II-F	370	3.84	9.88	6.04	No Change
II-F	370	9.88	9.98	0.10	No Change
II-F	370	11.47	12.50	1.03	No Change
II-F	370	12.91	14.26	1.35	No Change
II-F	370	9.98	11.47	1.49	No Change
II-F	380	0.00	3.03	3.03	No Change
II-F	380	8.19	10.20	2.01	No Change
II-F	380	3.03	3.08	0.05	No Change
II-F	380	3.36	8.19	4.83	No Change
II-F	380	10.20	12.75	2.55	No Change
II-F	380	12.75	12.77	0.02	No Change
II-F	380	3.08	3.36	0.29	No Change
II-F	420	6.33	6.90	0.58	No Change
II-F	420	6.90	7.90	1.00	No Change
II-F	420	6.00	6.33	0.33	No Change
II-F	420	5.00	6.00	1.00	No Change
II-F	420	0.00	5.00	5.00	No Change
II-F	420	7.90	8.15	0.24	No Change
II-F	440	8.66	9.39	0.73	No Change

Table I-12 Scenic Quality Classes Changed by the Project

Alternative	Segment	From Milepost	To Milepost	Total Length (miles)	SQ Change
II-F	440	7.52	8.64	1.13	
II-F	440	0.00	7.52	7.52	No Change
Emma Park Alternative Variation	217.02	0.00	0.16	0.16	A to B
Emma Park Alternative Variation	217.02	1.77	2.88	1.11	A to B
Emma Park Alternative Variation	217.02	8.95	14.78	5.83	A to B
Emma Park Alternative Variation	217.02	8.43	8.95	0.53	No Change
Emma Park Alternative Variation	217.02	8.07	8.43	0.36	A to B
Emma Park Alternative Variation	217.02	6.32	7.71	1.39	A to B
Emma Park Alternative Variation	217.02	2.88	5.87	2.99	A to B
Emma Park Alternative Variation	217.02	1.48	1.77	0.28	A to B
Emma Park Alternative Variation	217.02	1.30	1.48	0.18	A to B
Emma Park Alternative Variation	217.02	1.04	1.30	0.27	A to B
Emma Park Alternative Variation	217.02	14.78	16.00	1.22	No Change
Emma Park Alternative Variation	217.02	0.16	0.25	0.10	A to B
Emma Park Alternative Variation	217.02	7.71	8.07	0.36	No Change
Emma Park Alternative Variation	217.02	0.25	1.04	0.78	A to B
Emma Park Alternative Variation	217.02	5.87	6.32	0.45	No Change
Emma Park Alternative Variation	219.4	0.19	1.06	0.88	No Change
Emma Park Alternative Variation	219.4	0.10	0.19	0.09	No Change
Emma Park Alternative Variation	219.4	0.00	0.10	0.10	No Change
Emma Park Alternative Variation	219.4	1.06	2.54	1.47	A to B
Emma Park Alternative Variation	219.5	4.81	5.07	0.25	A to B
Emma Park Alternative Variation	219.5	6.08	8.65	2.56	A to B
Emma Park Alternative Variation	219.5	8.65	16.60	7.95	A to B
Emma Park Alternative Variation	219.5	16.60	16.76	0.16	No Change
Emma Park Alternative Variation	219.5	5.57	6.08	0.51	A to B
Emma Park Alternative Variation	219.5	5.07	5.46	0.39	A to B
Emma Park Alternative Variation	219.5	0.00	4.81	4.81	A to B
Emma Park Alternative Variation	219.5	5.46	5.57	0.11	A to B
Emma Park Alternative Variation	218	5.66	6.28	0.63	A to B
Emma Park Alternative Variation	218	7.82	11.93	4.11	A to B
Emma Park Alternative Variation	218	7.29	7.82	0.53	A to B
Emma Park Alternative Variation	218	7.08	7.29	0.22	A to B
Emma Park Alternative Variation	218	6.28	6.55	0.26	A to B
Emma Park Alternative Variation	218	2.67	4.97	2.30	A to B
Emma Park Alternative Variation	218	5.35	5.66	0.31	A to B
Emma Park Alternative Variation	218	5.28	5.35	0.07	A to B
Emma Park Alternative Variation	218	5.24	5.28	0.03	A to B
Emma Park Alternative Variation	218	4.97	5.24	0.28	A to B
Emma Park Alternative Variation	218	0.00	0.23	0.23	A to B
Emma Park Alternative Variation	218	1.95	2.67	0.72	A to B
Emma Park Alternative Variation	218	0.40	1.95	1.55	A to B
Emma Park Alternative Variation	218	0.23	0.40	0.17	A to B
Emma Park Alternative Variation	218	6.55	7.08	0.53	A to B
Emma Park Alternative Variation	219.1	0.00	0.57	0.57	A to B
Emma Park Alternative Variation	219.2	19.54	19.65	0.10	No Change
Emma Park Alternative Variation	219.2	13.76	19.54	5.78	A to B
Emma Park Alternative Variation	219.2	13.64	13.76	0.12	A to B
Emma Park Alternative Variation	219.2	13.49	13.64	0.15	A to B
Emma Park Alternative Variation	219.2	13.32	13.49	0.17	A to B
Emma Park Alternative Variation	219.2	4.85	5.10	0.25	A to B
Emma Park Alternative Variation	219.2	12.72	13.32	0.60	A to B
Emma Park Alternative Variation	219.2	12.38	12.72	0.34	A to B
Emma Park Alternative Variation	219.2	0.00	3.89	3.89	A to B
Emma Park Alternative Variation	219.2	6.98	9.84	2.86	A to B
Emma Park Alternative Variation	219.2	9.84	10.04	0.20	A to B
Emma Park Alternative Variation	219.2	10.04	10.44	0.40	A to B
Emma Park Alternative Variation	219.2	10.44	10.55	0.11	A to B
Emma Park Alternative Variation	219.2	10.55	10.98	0.43	A to B
Emma Park Alternative Variation	219.2	10.98	11.85	0.88	A to B
Emma Park Alternative Variation	219.2	11.85	11.94	0.09	A to B
Emma Park Alternative Variation	219.2	3.89	4.85	0.96	A to B
Emma Park Alternative Variation	219.2	6.65	6.98	0.33	A to B
Emma Park Alternative Variation	219.2	5.10	6.40	1.31	A to B
Emma Park Alternative Variation	219.2	6.40	6.65	0.25	A to B
Emma Park Alternative Variation	219.2	11.94	12.38	0.44	A to B
Strawberry IRA Micro-siting Option 1	320.101	46.19	48.63	2.44	No Change
Strawberry IRA Micro-siting Option 1	320.101	45.82	46.19	0.37	No Change
Strawberry IRA Micro-siting Option 1	320.101	43.38	45.82	2.44	No Change
Strawberry IRA Micro-siting Option 1	320.101	36.65	43.38	6.73	No Change
Strawberry IRA Micro-siting Option 1	320.101	49.83	51.24	1.41	No Change

Table I-12 Scenic Quality Classes Changed by the Project

Alternative	Segment	From Milepost	To Milepost	Total Length (miles)	SQ Change
Strawberry IRA Micro-siting Option 1	320.101	29.00	33.42	4.42	No Change
Strawberry IRA Micro-siting Option 1	320.101	48.63	49.83	1.20	No Change
Strawberry IRA Micro-siting Option 1	320.101	33.42	36.65	3.23	No Change
Strawberry IRA Micro-siting Option 1	320.101	51.24	51.63	0.38	No Change
Strawberry IRA Micro-siting Option 1	320.101	51.63	62.69	11.06	No Change
Strawberry IRA Micro-siting Option 1	320.101	62.69	62.83	0.14	No Change
Strawberry IRA Micro-siting Option 1	320.101	63.10	64.05	0.95	No Change
Strawberry IRA Micro-siting Option 1	320.101	27.52	29.00	1.48	No Change
Strawberry IRA Micro-siting Option 1	320.101	64.05	71.76	7.71	No Change
Strawberry IRA Micro-siting Option 1	320.101	71.76	73.52	1.76	No Change
Strawberry IRA Micro-siting Option 1	320.101	73.52	73.54	0.03	No Change
Strawberry IRA Micro-siting Option 1	320.101	8.86	9.43	0.58	No Change
Strawberry IRA Micro-siting Option 1	320.101	62.83	63.10	0.27	No Change
Strawberry IRA Micro-siting Option 1	320.101	9.43	11.43	1.99	No Change
Strawberry IRA Micro-siting Option 1	320.101	11.43	12.32	0.90	No Change
Strawberry IRA Micro-siting Option 1	320.101	3.27	5.37	2.10	No Change
Strawberry IRA Micro-siting Option 1	320.101	26.23	27.52	1.28	No Change
Strawberry IRA Micro-siting Option 1	320.101	5.37	8.86	3.49	No Change
Strawberry IRA Micro-siting Option 1	320.101	0.00	3.27	3.27	No Change
Strawberry IRA Micro-siting Option 1	320.101	12.32	12.79	0.47	No Change
Strawberry IRA Micro-siting Option 1	320.101	12.79	13.12	0.32	No Change
Strawberry IRA Micro-siting Option 1	320.101	13.12	13.73	0.61	No Change
Strawberry IRA Micro-siting Option 1	320.101	13.73	13.75	0.02	No Change
Strawberry IRA Micro-siting Option 1	320.101	13.75	14.40	0.65	No Change
Strawberry IRA Micro-siting Option 1	320.101	14.40	25.83	11.43	No Change
Strawberry IRA Micro-siting Option 1	320.101	25.83	26.23	0.40	No Change
Strawberry IRA Micro-siting Option 1	320.1	27.52	29.00	1.48	No Change
Strawberry IRA Micro-siting Option 1	320.1	29.00	33.42	4.42	No Change
Strawberry IRA Micro-siting Option 1	320.1	33.42	36.65	3.23	No Change
Strawberry IRA Micro-siting Option 1	320.1	36.65	43.38	6.73	No Change
Strawberry IRA Micro-siting Option 1	320.1	43.38	45.82	2.44	No Change
Strawberry IRA Micro-siting Option 1	320.1	26.23	27.52	1.28	No Change
Strawberry IRA Micro-siting Option 1	320.1	45.82	46.19	0.37	No Change
Strawberry IRA Micro-siting Option 1	320.1	46.19	48.63	2.44	No Change
Strawberry IRA Micro-siting Option 1	320.1	48.63	49.83	1.20	No Change
Strawberry IRA Micro-siting Option 1	320.1	25.83	26.23	0.40	No Change
Strawberry IRA Micro-siting Option 1	320.1	49.83	51.24	1.41	No Change
Strawberry IRA Micro-siting Option 1	320.1	12.32	12.79	0.47	No Change
Strawberry IRA Micro-siting Option 1	320.1	51.24	51.63	0.38	No Change
Strawberry IRA Micro-siting Option 1	320.1	51.63	63.59	11.96	No Change
Strawberry IRA Micro-siting Option 1	320.1	8.86	9.43	0.58	No Change
Strawberry IRA Micro-siting Option 1	320.1	3.27	5.37	2.10	No Change
Strawberry IRA Micro-siting Option 1	320.1	73.50	74.14	0.65	No Change
Strawberry IRA Micro-siting Option 1	320.1	71.79	73.50	1.71	No Change
Strawberry IRA Micro-siting Option 1	320.1	63.91	71.79	7.87	No Change
Strawberry IRA Micro-siting Option 1	320.1	13.12	13.73	0.61	No Change
Strawberry IRA Micro-siting Option 1	320.1	5.37	8.86	3.49	No Change
Strawberry IRA Micro-siting Option 1	320.1	14.40	25.83	11.43	No Change
Strawberry IRA Micro-siting Option 1	320.1	9.43	11.43	1.99	No Change
Strawberry IRA Micro-siting Option 1	320.1	11.43	12.32	0.90	No Change
Strawberry IRA Micro-siting Option 1	320.1	0.00	3.27	3.27	No Change
Strawberry IRA Micro-siting Option 1	320.1	12.79	13.12	0.32	No Change
Strawberry IRA Micro-siting Option 1	320.1	13.73	13.75	0.02	No Change
Strawberry IRA Micro-siting Option 1	320.1	13.75	14.40	0.65	No Change
Strawberry IRA Micro-siting Option 1	320.1	63.59	63.91	0.33	No Change
Strawberry IRA Micro-siting Option 2	320.102	64.10	71.80	7.71	No Change
Strawberry IRA Micro-siting Option 2	320.102	73.56	73.59	0.03	No Change
Strawberry IRA Micro-siting Option 2	320.102	71.80	73.56	1.76	No Change
Strawberry IRA Micro-siting Option 2	320.102	25.83	26.23	0.40	No Change
Strawberry IRA Micro-siting Option 2	320.102	0.00	3.27	3.27	No Change
Strawberry IRA Micro-siting Option 2	320.102	3.27	5.37	2.10	No Change
Strawberry IRA Micro-siting Option 2	320.102	5.37	8.86	3.49	No Change
Strawberry IRA Micro-siting Option 2	320.102	8.86	9.43	0.58	No Change
Strawberry IRA Micro-siting Option 2	320.102	9.43	11.43	1.99	No Change
Strawberry IRA Micro-siting Option 2	320.102	11.43	12.32	0.90	No Change
Strawberry IRA Micro-siting Option 2	320.102	12.32	12.79	0.47	No Change
Strawberry IRA Micro-siting Option 2	320.102	12.79	13.12	0.32	No Change
Strawberry IRA Micro-siting Option 2	320.102	13.12	13.73	0.61	No Change
Strawberry IRA Micro-siting Option 2	320.102	13.73	13.75	0.02	No Change
Strawberry IRA Micro-siting Option 2	320.102	45.82	46.19	0.37	No Change
Strawberry IRA Micro-siting Option 2	320.102	14.40	25.83	11.43	No Change

Table I-12 Scenic Quality Classes Changed by the Project

Alternative	Segment	From Milepost	To Milepost	Total Length (miles)	SQ Change
Strawberry IRA Micro-siting Option 2	320.102	62.58	64.10	1.52	No Change
Strawberry IRA Micro-siting Option 2	320.102	26.23	27.52	1.28	No Change
Strawberry IRA Micro-siting Option 2	320.102	27.52	29.00	1.48	No Change
Strawberry IRA Micro-siting Option 2	320.102	29.00	33.42	4.42	No Change
Strawberry IRA Micro-siting Option 2	320.102	33.42	36.65	3.23	No Change
Strawberry IRA Micro-siting Option 2	320.102	36.65	43.38	6.73	No Change
Strawberry IRA Micro-siting Option 2	320.102	43.38	45.82	2.44	No Change
Strawberry IRA Micro-siting Option 2	320.102	46.19	48.63	2.44	No Change
Strawberry IRA Micro-siting Option 2	320.102	48.63	49.83	1.20	No Change
Strawberry IRA Micro-siting Option 2	320.102	49.83	51.24	1.41	No Change
Strawberry IRA Micro-siting Option 2	320.102	51.24	51.63	0.38	No Change
Strawberry IRA Micro-siting Option 2	320.102	51.63	62.58	10.95	No Change
Strawberry IRA Micro-siting Option 2	320.102	13.75	14.40	0.65	No Change
Strawberry IRA Micro-siting Option 2	320.1	12.32	12.79	0.47	No Change
Strawberry IRA Micro-siting Option 2	320.1	43.38	45.82	2.44	No Change
Strawberry IRA Micro-siting Option 2	320.1	5.37	8.86	3.49	No Change
Strawberry IRA Micro-siting Option 2	320.1	8.86	9.43	0.58	No Change
Strawberry IRA Micro-siting Option 2	320.1	11.43	12.32	0.90	No Change
Strawberry IRA Micro-siting Option 2	320.1	12.79	13.12	0.32	No Change
Strawberry IRA Micro-siting Option 2	320.1	13.12	13.73	0.61	No Change
Strawberry IRA Micro-siting Option 2	320.1	13.73	13.75	0.02	No Change
Strawberry IRA Micro-siting Option 2	320.1	13.75	14.40	0.65	No Change
Strawberry IRA Micro-siting Option 2	320.1	25.83	26.23	0.40	No Change
Strawberry IRA Micro-siting Option 2	320.1	9.43	11.43	1.99	No Change
Strawberry IRA Micro-siting Option 2	320.1	27.52	29.00	1.48	No Change
Strawberry IRA Micro-siting Option 2	320.1	29.00	33.42	4.42	No Change
Strawberry IRA Micro-siting Option 2	320.1	3.27	5.37	2.10	No Change
Strawberry IRA Micro-siting Option 2	320.1	36.65	43.38	6.73	No Change
Strawberry IRA Micro-siting Option 2	320.1	14.40	25.83	11.43	No Change
Strawberry IRA Micro-siting Option 2	320.1	45.82	46.19	0.37	No Change
Strawberry IRA Micro-siting Option 2	320.1	46.19	48.63	2.44	No Change
Strawberry IRA Micro-siting Option 2	320.1	48.63	49.83	1.20	No Change
Strawberry IRA Micro-siting Option 2	320.1	49.83	51.24	1.41	No Change
Strawberry IRA Micro-siting Option 2	320.1	51.24	51.63	0.38	No Change
Strawberry IRA Micro-siting Option 2	320.1	51.63	63.59	11.96	No Change
Strawberry IRA Micro-siting Option 2	320.1	63.59	63.91	0.33	No Change
Strawberry IRA Micro-siting Option 2	320.1	63.91	71.79	7.87	No Change
Strawberry IRA Micro-siting Option 2	320.1	71.79	73.50	1.71	No Change
Strawberry IRA Micro-siting Option 2	320.1	73.50	74.14	0.65	No Change
Strawberry IRA Micro-siting Option 2	320.1	0.00	3.27	3.27	No Change
Strawberry IRA Micro-siting Option 2	320.1	33.42	36.65	3.23	No Change
Strawberry IRA Micro-siting Option 2	320.1	26.23	27.52	1.28	No Change
Strawberry IRA Micro-siting Option 3	320.103	49.83	51.24	1.41	No Change
Strawberry IRA Micro-siting Option 3	320.103	27.52	29.00	1.48	No Change
Strawberry IRA Micro-siting Option 3	320.103	29.00	33.42	4.42	No Change
Strawberry IRA Micro-siting Option 3	320.103	33.42	36.65	3.23	No Change
Strawberry IRA Micro-siting Option 3	320.103	36.65	43.38	6.73	No Change
Strawberry IRA Micro-siting Option 3	320.103	43.38	45.82	2.44	No Change
Strawberry IRA Micro-siting Option 3	320.103	45.82	46.19	0.37	No Change
Strawberry IRA Micro-siting Option 3	320.103	26.23	27.52	1.28	No Change
Strawberry IRA Micro-siting Option 3	320.103	48.63	49.83	1.20	No Change
Strawberry IRA Micro-siting Option 3	320.103	51.24	51.63	0.38	No Change
Strawberry IRA Micro-siting Option 3	320.103	73.62	73.64	0.03	No Change
Strawberry IRA Micro-siting Option 3	320.103	51.63	62.56	10.93	No Change
Strawberry IRA Micro-siting Option 3	320.103	64.11	71.86	7.75	No Change
Strawberry IRA Micro-siting Option 3	320.103	71.86	73.62	1.76	No Change
Strawberry IRA Micro-siting Option 3	320.103	12.32	12.79	0.47	No Change
Strawberry IRA Micro-siting Option 3	320.103	46.19	48.63	2.44	No Change
Strawberry IRA Micro-siting Option 3	320.103	3.27	5.37	2.10	No Change
Strawberry IRA Micro-siting Option 3	320.103	62.56	64.11	1.55	No Change
Strawberry IRA Micro-siting Option 3	320.103	25.83	26.23	0.40	No Change
Strawberry IRA Micro-siting Option 3	320.103	11.43	12.32	0.90	No Change
Strawberry IRA Micro-siting Option 3	320.103	9.43	11.43	1.99	No Change
Strawberry IRA Micro-siting Option 3	320.103	8.86	9.43	0.58	No Change
Strawberry IRA Micro-siting Option 3	320.103	5.37	8.86	3.49	No Change
Strawberry IRA Micro-siting Option 3	320.103	0.00	3.27	3.27	No Change
Strawberry IRA Micro-siting Option 3	320.103	13.73	13.75	0.02	No Change
Strawberry IRA Micro-siting Option 3	320.103	14.40	25.83	11.43	No Change
Strawberry IRA Micro-siting Option 3	320.103	12.79	13.12	0.32	No Change
Strawberry IRA Micro-siting Option 3	320.103	13.12	13.73	0.61	No Change
Strawberry IRA Micro-siting Option 3	320.103	13.75	14.40	0.65	No Change

Table I-12 Scenic Quality Classes Changed by the Project

Alternative	Segment	From Milepost	To Milepost	Total Length (miles)	SQ Change
Strawberry IRA Micro-siting Option 3	320.1	13.12	13.73	0.61	No Change
Strawberry IRA Micro-siting Option 3	320.1	13.73	13.75	0.02	No Change
Strawberry IRA Micro-siting Option 3	320.1	13.75	14.40	0.65	No Change
Strawberry IRA Micro-siting Option 3	320.1	14.40	25.83	11.43	No Change
Strawberry IRA Micro-siting Option 3	320.1	25.83	26.23	0.40	No Change
Strawberry IRA Micro-siting Option 3	320.1	27.52	29.00	1.48	No Change
Strawberry IRA Micro-siting Option 3	320.1	26.23	27.52	1.28	No Change
Strawberry IRA Micro-siting Option 3	320.1	43.38	45.82	2.44	No Change
Strawberry IRA Micro-siting Option 3	320.1	12.79	13.12	0.32	No Change
Strawberry IRA Micro-siting Option 3	320.1	49.83	51.24	1.41	No Change
Strawberry IRA Micro-siting Option 3	320.1	45.82	46.19	0.37	No Change
Strawberry IRA Micro-siting Option 3	320.1	29.00	33.42	4.42	No Change
Strawberry IRA Micro-siting Option 3	320.1	33.42	36.65	3.23	No Change
Strawberry IRA Micro-siting Option 3	320.1	36.65	43.38	6.73	No Change
Strawberry IRA Micro-siting Option 3	320.1	46.19	48.63	2.44	No Change
Strawberry IRA Micro-siting Option 3	320.1	12.32	12.79	0.47	No Change
Strawberry IRA Micro-siting Option 3	320.1	11.43	12.32	0.90	No Change
Strawberry IRA Micro-siting Option 3	320.1	9.43	11.43	1.99	No Change
Strawberry IRA Micro-siting Option 3	320.1	8.86	9.43	0.58	No Change
Strawberry IRA Micro-siting Option 3	320.1	5.37	8.86	3.49	No Change
Strawberry IRA Micro-siting Option 3	320.1	0.00	3.27	3.27	No Change
Strawberry IRA Micro-siting Option 3	320.1	51.24	51.63	0.38	No Change
Strawberry IRA Micro-siting Option 3	320.1	48.63	49.83	1.20	No Change
Strawberry IRA Micro-siting Option 3	320.1	73.50	74.14	0.65	No Change
Strawberry IRA Micro-siting Option 3	320.1	71.79	73.50	1.71	No Change
Strawberry IRA Micro-siting Option 3	320.1	63.91	71.79	7.87	No Change
Strawberry IRA Micro-siting Option 3	320.1	63.59	63.91	0.33	No Change
Strawberry IRA Micro-siting Option 3	320.1	51.63	63.59	11.96	No Change
Strawberry IRA Micro-siting Option 3	320.1	3.27	5.37	2.10	No Change
Cedar Knoll IRA Micro-siting Option 1	320.151	27.59	27.78	0.19	No Change
Cedar Knoll IRA Micro-siting Option 1	320.151	27.24	27.59	0.34	No Change
Cedar Knoll IRA Micro-siting Option 1	320.151	25.74	26.82	1.08	No Change
Cedar Knoll IRA Micro-siting Option 1	320.151	27.78	28.21	0.43	No Change
Cedar Knoll IRA Micro-siting Option 1	320.151	0.00	4.02	4.02	No Change
Cedar Knoll IRA Micro-siting Option 1	320.151	4.02	4.10	0.08	No Change
Cedar Knoll IRA Micro-siting Option 1	320.151	4.10	13.89	9.79	No Change
Cedar Knoll IRA Micro-siting Option 1	320.151	13.89	14.42	0.53	No Change
Cedar Knoll IRA Micro-siting Option 1	320.151	14.42	25.74	11.32	No Change
Cedar Knoll IRA Micro-siting Option 1	320.151	26.82	27.24	0.42	No Change
Cedar Knoll IRA Micro-siting Option 1	320.15	26.93	27.12	0.19	No Change
Cedar Knoll IRA Micro-siting Option 1	320.15	27.12	27.55	0.43	No Change
Cedar Knoll IRA Micro-siting Option 1	320.15	26.58	26.93	0.34	No Change
Cedar Knoll IRA Micro-siting Option 1	320.15	3.14	3.52	0.38	No Change
Cedar Knoll IRA Micro-siting Option 1	320.15	3.52	25.08	21.56	No Change
Cedar Knoll IRA Micro-siting Option 1	320.15	26.16	26.58	0.42	No Change
Cedar Knoll IRA Micro-siting Option 1	320.15	25.08	26.16	1.08	No Change
Cedar Knoll IRA Micro-siting Option 1	320.15	0.00	3.14	3.14	No Change
Cedar Knoll IRA Micro-siting Option 2	320.152	27.04	27.46	0.42	No Change
Cedar Knoll IRA Micro-siting Option 2	320.152	0.00	4.02	4.02	No Change
Cedar Knoll IRA Micro-siting Option 2	320.152	4.10	14.11	10.01	No Change
Cedar Knoll IRA Micro-siting Option 2	320.152	14.11	14.64	0.53	No Change
Cedar Knoll IRA Micro-siting Option 2	320.152	25.96	27.04	1.08	No Change
Cedar Knoll IRA Micro-siting Option 2	320.152	27.46	27.81	0.34	No Change
Cedar Knoll IRA Micro-siting Option 2	320.152	27.81	28.00	0.19	No Change
Cedar Knoll IRA Micro-siting Option 2	320.152	28.00	28.43	0.43	No Change
Cedar Knoll IRA Micro-siting Option 2	320.152	14.64	25.96	11.32	No Change
Cedar Knoll IRA Micro-siting Option 2	320.152	4.02	4.10	0.08	No Change
Cedar Knoll IRA Micro-siting Option 2	320.15	26.58	26.93	0.34	No Change
Cedar Knoll IRA Micro-siting Option 2	320.15	26.93	27.12	0.19	No Change
Cedar Knoll IRA Micro-siting Option 2	320.15	26.16	26.58	0.42	No Change
Cedar Knoll IRA Micro-siting Option 2	320.15	27.12	27.55	0.43	No Change
Cedar Knoll IRA Micro-siting Option 2	320.15	25.08	26.16	1.08	No Change
Cedar Knoll IRA Micro-siting Option 2	320.15	3.52	25.08	21.56	No Change
Cedar Knoll IRA Micro-siting Option 2	320.15	3.14	3.52	0.38	No Change
Cedar Knoll IRA Micro-siting Option 2	320.15	0.00	3.14	3.14	No Change
Highway 191 Alternative Connector	219.6	0.00	4.56	4.56	A to B
Castle Dale Alternative Connector	270	3.63	3.99	0.35	No Change
Castle Dale Alternative Connector	270	0.00	0.16	0.16	No Change
Castle Dale Alternative Connector	270	0.16	0.43	0.27	No Change
Castle Dale Alternative Connector	270	3.14	3.63	0.49	No Change
Castle Dale Alternative Connector	270	6.82	7.55	0.73	No Change

Table I-12 Scenic Quality Classes Changed by the Project

Alternative	Segment	From Milepost	To Milepost	Total Length (miles)	SQ Change
Castle Dale Alternative Connector	270	3.99	4.28	0.30	No Change
Castle Dale Alternative Connector	270	4.28	4.86	0.57	No Change
Castle Dale Alternative Connector	270	4.86	5.16	0.30	No Change
Castle Dale Alternative Connector	270	5.16	5.23	0.07	No Change
Castle Dale Alternative Connector	270	5.23	5.33	0.10	No Change
Castle Dale Alternative Connector	270	5.33	6.37	1.04	No Change
Castle Dale Alternative Connector	270	6.37	6.82	0.45	No Change
Castle Dale Alternative Connector	270	0.43	3.14	2.71	No Change
Castle Dale Alternative Connector	270	10.12	10.58	0.46	No Change
Castle Dale Alternative Connector	270	9.70	10.12	0.42	No Change
Castle Dale Alternative Connector	270	7.55	9.70	2.15	No Change
Price Alternative Connector	223	6.82	7.09	0.27	No Change
Price Alternative Connector	223	14.51	17.12	2.61	No Change
Price Alternative Connector	223	13.53	14.51	0.97	No Change
Price Alternative Connector	223	12.46	13.53	1.08	No Change
Price Alternative Connector	223	12.39	12.46	0.07	No Change
Price Alternative Connector	223	17.12	18.35	1.24	No Change
Price Alternative Connector	223	11.43	12.39	0.96	B to C
Price Alternative Connector	223	10.81	11.43	0.63	No Change
Price Alternative Connector	223	10.12	10.81	0.69	No Change
Price Alternative Connector	223	9.98	10.12	0.14	No Change
Price Alternative Connector	223	7.09	7.93	0.84	No Change
Price Alternative Connector	223	6.31	6.82	0.51	No Change
Price Alternative Connector	223	5.63	6.31	0.69	No Change
Price Alternative Connector	223	4.97	5.63	0.65	No Change
Price Alternative Connector	223	3.96	4.97	1.01	No Change
Price Alternative Connector	223	2.97	3.96	0.99	No Change
Price Alternative Connector	223	1.50	2.97	1.47	No Change
Price Alternative Connector	223	0.45	1.50	1.05	No Change
Price Alternative Connector	223	0.00	0.45	0.45	No Change
Price Alternative Connector	223	7.93	9.98	2.05	No Change
Lynndyl Alternative Connector	400	3.96	4.95	0.99	No Change
Lynndyl Alternative Connector	400	21.01	23.47	2.46	No Change
Lynndyl Alternative Connector	400	23.47	24.13	0.66	No Change
Lynndyl Alternative Connector	400	3.24	3.96	0.72	No Change
Lynndyl Alternative Connector	400	12.36	21.01	8.64	No Change
Lynndyl Alternative Connector	400	5.08	8.65	3.57	No Change
Lynndyl Alternative Connector	400	0.00	0.05	0.05	No Change
Lynndyl Alternative Connector	400	0.05	1.53	1.48	No Change
Lynndyl Alternative Connector	400	2.18	3.24	1.06	No Change
Lynndyl Alternative Connector	400	4.95	5.08	0.13	No Change
Lynndyl Alternative Connector	400	8.65	9.03	0.38	No Change
Lynndyl Alternative Connector	400	9.03	9.10	0.08	No Change
Lynndyl Alternative Connector	400	9.10	9.29	0.18	No Change
Lynndyl Alternative Connector	400	9.29	10.51	1.23	No Change
Lynndyl Alternative Connector	400	10.51	11.93	1.42	No Change
Lynndyl Alternative Connector	400	11.93	12.36	0.43	B to C
Lynndyl Alternative Connector	400	1.53	2.18	0.65	No Change
IPP East Alternative Connector	390	1.16	2.57	1.40	No Change
IPP East Alternative Connector	390	0.00	1.15	1.15	No Change
III-A	450	0.00	11.46	11.46	No Change
III-A	470	3.84	5.38	1.54	No Change
III-A	470	25.84	32.46	6.62	No Change
III-A	470	32.46	33.99	1.53	No Change
III-A	470	5.39	20.77	15.38	No Change
III-A	470	0.00	3.87	3.87	No Change
III-A	470	21.07	25.84	4.77	No Change
III-A	470	20.80	21.07	0.27	No Change
III-A	480	54.14	61.68	7.54	No Change
III-A	480	34.18	34.93	0.75	No Change
III-A	480	34.93	45.11	10.18	No Change
III-A	480	45.11	46.92	1.81	No Change
III-A	480	46.92	51.31	4.39	No Change
III-A	480	51.31	51.91	0.60	No Change
III-A	480	53.04	53.78	0.73	No Change
III-A	480	61.68	65.11	3.43	No Change
III-A	480	4.56	12.89	8.33	No Change
III-A	480	65.11	65.14	0.03	No Change
III-A	480	33.93	34.18	0.25	No Change
III-A	480	51.91	52.56	0.64	No Change
III-A	480	32.43	33.93	1.50	No Change

Table I-12 Scenic Quality Classes Changed by the Project

Alternative	Segment	From Milepost	To Milepost	Total Length (miles)	SQ Change
III-A	480	30.31	32.43	2.12	No Change
III-A	480	29.88	30.31	0.43	No Change
III-A	480	29.38	29.88	0.50	No Change
III-A	480	29.31	29.38	0.07	No Change
III-A	480	28.88	29.31	0.43	No Change
III-A	480	24.85	28.88	4.02	No Change
III-A	480	24.17	24.85	0.68	No Change
III-A	480	23.85	24.17	0.32	No Change
III-A	480	17.12	23.85	6.74	No Change
III-A	480	12.89	13.24	0.35	No Change
III-A	480	0.00	4.56	4.56	No Change
III-A	480	52.56	53.04	0.49	No Change
III-A	480	13.24	17.12	3.88	No Change
III-A	480	53.78	54.14	0.37	No Change
III-A	500	17.37	19.19	1.82	No Change
III-A	500	0.97	1.47	0.50	No Change
III-A	500	1.47	3.22	1.75	No Change
III-A	500	3.22	7.17	3.95	No Change
III-A	500	7.17	10.18	3.01	No Change
III-A	500	10.18	11.19	1.01	No Change
III-A	500	11.19	15.94	4.75	No Change
III-A	500	15.94	16.17	0.23	No Change
III-A	500	16.17	17.37	1.20	No Change
III-A	500	0.00	0.97	0.97	No Change
III-A	500.02	10.56	12.31	1.76	No Change
III-A	500.02	10.35	10.56	0.20	No Change
III-A	500.02	9.93	10.35	0.42	No Change
III-A	500.02	9.18	9.93	0.75	No Change
III-A	500.02	7.22	9.18	1.97	No Change
III-A	500.02	5.11	7.22	2.11	No Change
III-A	500.02	3.87	5.11	1.24	No Change
III-A	500.02	0.00	3.67	3.67	No Change
III-A	500.02	12.57	13.16	0.59	No Change
III-A	500.02	3.67	3.87	0.20	No Change
III-A	500.02	15.88	17.51	1.62	No Change
III-A	500.02	13.16	13.38	0.22	No Change
III-A	500.02	13.38	15.18	1.79	No Change
III-A	500.02	15.18	15.88	0.71	No Change
III-A	500.02	12.48	12.57	0.09	No Change
III-A	500.02	12.31	12.48	0.16	No Change
III-A	500.05	1.68	1.85	0.17	No Change
III-A	500.05	5.33	9.53	4.20	No Change
III-A	500.05	5.11	5.33	0.21	No Change
III-A	500.05	5.00	5.11	0.11	No Change
III-A	500.05	4.83	5.00	0.17	No Change
III-A	500.05	4.15	4.83	0.68	No Change
III-A	500.05	3.72	4.15	0.43	No Change
III-A	500.05	3.65	3.72	0.07	No Change
III-A	500.05	1.85	3.11	1.27	No Change
III-A	500.05	1.43	1.68	0.25	No Change
III-A	500.05	1.23	1.43	0.20	No Change
III-A	500.05	0.50	1.23	0.72	No Change
III-A	500.05	0.00	0.50	0.50	No Change
III-A	500.05	3.11	3.65	0.53	No Change
III-A	501.1	3.16	4.63	1.47	No Change
III-A	501.1	8.40	11.89	3.49	No Change
III-A	501.1	4.63	5.04	0.42	No Change
III-A	501.1	5.04	5.73	0.69	No Change
III-A	501.1	1.58	3.16	1.58	No Change
III-A	501.1	0.80	1.58	0.78	No Change
III-A	501.1	0.21	0.80	0.58	No Change
III-A	501.1	5.73	7.81	2.08	No Change
III-A	501.1	7.81	8.40	0.60	No Change
III-A	501.1	11.89	12.15	0.26	No Change
III-A	501.1	12.15	13.07	0.91	No Change
III-A	501.1	0.00	0.21	0.21	No Change
III-A	501.1	13.07	14.27	1.21	No Change
III-A	501.15	0.00	1.04	1.04	No Change
III-A	502.05	30.91	42.94	12.03	No Change
III-A	502.05	0.00	2.20	2.20	No Change
III-A	502.05	17.17	17.61	0.45	No Change

Table I-12 Scenic Quality Classes Changed by the Project

Alternative	Segment	From Milepost	To Milepost	Total Length (miles)	SQ Change
III-A	502.05	12.56	17.17	4.60	No Change
III-A	502.05	11.28	12.56	1.29	A to B
III-A	502.05	17.61	30.87	13.26	No Change
III-A	502.05	2.20	2.40	0.20	No Change
III-A	502.05	2.40	11.28	8.88	No Change
III-A	530	7.72	7.74	0.03	No Change
III-A	530	0.00	0.44	0.44	No Change
III-A	530	0.44	0.59	0.16	No Change
III-A	530	1.10	1.13	0.03	No Change
III-A	530	1.13	5.97	4.84	No Change
III-A	530	5.97	6.14	0.17	No Change
III-A	530	6.14	6.25	0.11	No Change
III-A	530	6.25	7.19	0.94	No Change
III-A	530	7.19	7.72	0.52	No Change
III-A	530	8.50	8.50	0.01	No Change
III-A	530	8.02	8.50	0.48	No Change
III-A	530	7.74	8.02	0.28	No Change
III-A	530	0.59	1.10	0.51	No Change
III-A	550	21.51	22.63	1.12	No Change
III-A	550	33.18	33.38	0.21	No Change
III-A	550	30.95	31.14	0.19	No Change
III-A	550	31.14	31.25	0.11	No Change
III-A	550	31.25	31.84	0.59	No Change
III-A	550	31.84	31.90	0.06	No Change
III-A	550	31.90	32.10	0.21	No Change
III-A	550	32.10	32.62	0.51	No Change
III-A	550	32.62	32.69	0.07	No Change
III-A	550	32.69	32.89	0.20	No Change
III-A	550	20.74	21.10	0.36	No Change
III-A	550	33.13	33.18	0.04	No Change
III-A	550	1.12	16.45	15.32	No Change
III-A	550	33.38	34.25	0.86	No Change
III-A	550	34.25	34.38	0.13	No Change
III-A	550	34.38	34.50	0.12	No Change
III-A	550	34.50	35.41	0.91	No Change
III-A	550	0.00	1.12	1.12	No Change
III-A	550	16.45	19.08	2.64	No Change
III-A	550	21.10	21.51	0.41	No Change
III-A	550	22.63	30.95	8.33	No Change
III-A	550	19.08	20.23	1.15	No Change
III-A	550	32.89	33.13	0.24	No Change
III-A	550	20.23	20.74	0.51	No Change
III-A	560	0.00	0.43	0.43	No Change
III-A	560	0.43	11.24	10.81	No Change
III-A	600	4.23	4.43	0.20	No Change
III-A	600	3.16	3.38	0.22	No Change
III-A	600	4.43	4.54	0.11	No Change
III-A	600	4.54	5.86	1.32	No Change
III-A	600	2.95	3.16	0.20	No Change
III-A	600	2.88	2.95	0.07	No Change
III-A	600	2.52	2.88	0.36	No Change
III-A	600	0.60	2.52	1.92	No Change
III-A	600	0.00	0.44	0.44	No Change
III-A	600	3.38	4.23	0.85	No Change
III-A	600	0.44	0.60	0.16	No Change
III-B	450	0.00	11.46	11.46	No Change
III-B	470	3.84	5.38	1.54	No Change
III-B	470	5.39	20.77	15.38	No Change
III-B	470	20.80	21.07	0.27	No Change
III-B	470	21.07	25.84	4.77	No Change
III-B	470	25.84	32.46	6.62	No Change
III-B	470	32.46	33.99	1.53	No Change
III-B	470	0.00	3.87	3.87	No Change
III-B	480	0.00	4.56	4.56	No Change
III-B	480	24.17	24.85	0.68	No Change
III-B	480	23.85	24.17	0.32	No Change
III-B	480	24.85	28.88	4.02	No Change
III-B	480	4.56	12.89	8.33	No Change
III-B	480	17.12	23.85	6.74	No Change
III-B	480	29.38	29.88	0.50	No Change
III-B	480	13.24	17.12	3.88	No Change

Table I-12 Scenic Quality Classes Changed by the Project

Alternative	Segment	From Milepost	To Milepost	Total Length (miles)	SQ Change
III-B	480	32.43	33.93	1.50	No Change
III-B	480	28.88	29.31	0.43	No Change
III-B	480	51.91	52.56	0.64	No Change
III-B	480	51.31	51.91	0.60	No Change
III-B	480	46.92	51.31	4.39	No Change
III-B	480	45.11	46.92	1.81	No Change
III-B	480	34.93	45.11	10.18	No Change
III-B	480	34.18	34.93	0.75	No Change
III-B	480	12.89	13.24	0.35	No Change
III-B	480	52.56	53.04	0.49	No Change
III-B	480	53.04	53.78	0.73	No Change
III-B	480	53.78	54.14	0.37	No Change
III-B	480	54.14	61.68	7.54	No Change
III-B	480	30.31	32.43	2.12	No Change
III-B	480	61.68	65.11	3.43	No Change
III-B	480	29.88	30.31	0.43	No Change
III-B	480	65.11	65.14	0.03	No Change
III-B	480	29.31	29.38	0.07	No Change
III-B	480	33.93	34.18	0.25	No Change
III-B	490	9.67	10.51	0.84	No Change
III-B	490	11.82	13.76	1.93	No Change
III-B	490	8.98	9.67	0.68	No Change
III-B	490	2.02	8.98	6.96	No Change
III-B	490	1.27	2.02	0.75	No Change
III-B	490	0.48	1.27	0.79	No Change
III-B	490	0.00	0.48	0.48	No Change
III-B	490	10.51	11.24	0.73	No Change
III-B	490	11.24	11.82	0.59	No Change
III-B	490.05	31.99	33.16	1.17	No Change
III-B	490.05	24.93	25.56	0.63	No Change
III-B	490.05	25.56	26.00	0.43	No Change
III-B	490.05	26.00	29.16	3.16	No Change
III-B	490.05	0.69	1.84	1.15	No Change
III-B	490.05	16.41	24.93	8.52	No Change
III-B	490.05	40.25	40.77	0.52	B to C
III-B	490.05	30.86	31.99	1.13	No Change
III-B	490.05	33.16	40.25	7.09	No Change
III-B	490.05	40.77	42.37	1.61	No Change
III-B	490.05	29.16	30.86	1.69	No Change
III-B	490.05	15.23	16.41	1.18	No Change
III-B	490.05	15.15	15.23	0.08	No Change
III-B	490.05	13.59	15.15	1.56	No Change
III-B	490.05	13.35	13.59	0.23	No Change
III-B	490.05	12.69	13.35	0.66	No Change
III-B	490.05	9.05	12.69	3.64	No Change
III-B	490.05	5.87	9.05	3.18	No Change
III-B	490.05	3.85	5.87	2.02	No Change
III-B	490.05	3.61	3.85	0.24	No Change
III-B	490.05	1.84	2.09	0.26	No Change
III-B	490.05	0.00	0.69	0.69	No Change
III-B	490.05	2.09	3.61	1.52	No Change

Table I-13 High Sensitivity Viewers - After Mitigation

Alternative	Segment	From Milepost	To Milepost	Total Length (miles)	Impact
I-A	20	0.00	0.23	0.23	High
I-A	30	0.00	2.62	2.62	Moderate
I-A	30	2.62	4.23	1.61	Moderate
I-A	30	4.23	4.39	0.16	Moderate
I-A	30	4.39	5.11	0.72	Moderate
I-A	30	5.11	6.76	1.65	Moderate
I-A	30	6.76	6.89	0.13	Moderate
I-A	30	6.89	8.28	1.38	Moderate
I-A	30	8.28	10.60	2.32	High
I-A	30	10.60	16.99	6.39	Moderate
I-A	30	16.99	20.20	3.21	Moderate
I-A	30	20.20	20.89	0.69	Low
I-A	30	20.89	25.06	4.17	Moderate
I-A	30	25.06	25.21	0.15	Moderate
I-A	30	25.21	29.80	4.59	Moderate
I-A	30	29.80	31.85	2.05	Moderate
I-A	30	31.85	32.39	0.54	High
I-A	40	0.00	0.68	0.68	Moderate
I-A	40	0.68	3.06	2.38	Low
I-A	40	3.06	6.47	3.41	Low
I-A	40	6.47	7.01	0.54	Low
I-A	40	7.01	10.01	3.00	Low
I-A	100	0.00	0.01	0.01	Low
I-A	100	0.01	5.77	5.76	Low
I-A	100	5.77	6.62	0.85	Moderate
I-A	100	6.62	6.97	0.34	Moderate
I-A	100	6.97	10.65	3.69	Moderate
I-A	100	10.65	10.83	0.17	Moderate
I-A	100	10.83	15.48	4.65	Moderate
I-A	100	15.48	19.05	3.58	Moderate
I-A	100	19.05	19.13	0.07	High
I-A	110	0.00	4.03	4.03	Low
I-A	110	4.03	11.53	7.50	Low
I-A	110	11.53	12.55	1.03	Moderate
I-A	110	12.55	14.58	2.02	Low
I-A	110	14.58	15.15	0.58	Low
I-A	110.05	0.00	0.15	0.15	Low
I-A	110.05	0.15	2.61	2.46	Moderate
I-A	110.05	2.61	4.12	1.51	Low
I-A	120	0.00	4.31	4.31	Moderate
I-A	120	4.31	6.26	1.95	Moderate
I-A	120	6.26	9.75	3.49	Moderate
I-A	120	9.75	16.18	6.43	Low
I-A	120	16.18	19.14	2.96	Moderate
I-A	120	19.14	22.93	3.79	Moderate
I-A	180	0.00	0.14	0.14	Moderate
I-A	180	0.14	2.00	1.86	High
I-A	180	2.00	2.11	0.11	Moderate
I-A	180.05	0.00	4.08	4.08	Moderate
I-A	180.05	4.08	4.75	0.67	Moderate
I-A	180.05	4.75	9.09	4.34	Moderate
I-A	180.05	9.09	9.09	0.00	Moderate
I-A	180.05	9.09	9.09	0.00	Moderate
I-A	180.05	9.09	9.69	0.60	Moderate
I-A	180.05	9.69	12.33	2.64	Moderate
I-A	180.05	12.33	13.72	1.38	Low
I-A	180.2	0.00	11.97	11.97	Low
I-A	180.2	11.97	16.16	4.20	Moderate
I-A	180.2	16.16	17.84	1.68	Moderate
I-A	180.2	17.84	19.19	1.34	Moderate
I-A	180.2	19.19	26.88	7.69	Moderate
I-A	180.2	26.88	27.70	0.83	High
I-A	180.2	27.70	28.17	0.47	Moderate
I-A	180.2	28.17	29.33	1.16	High
I-A	180.2	29.33	29.43	0.09	Moderate

Table I-13 High Sensitivity Viewers - After Mitigation

Alternative	Segment	From Milepost	To Milepost	Total Length (miles)	Impact
I-A	180.2	29.43	29.63	0.21	High
I-A	180.2	29.63	32.82	3.19	Moderate
I-A	180.2	32.82	35.04	2.22	Moderate
I-B	20	0.00	0.23	0.23	High
I-B	30	0.00	2.62	2.62	Moderate
I-B	30	2.62	4.23	1.61	Moderate
I-B	30	4.23	4.39	0.16	Moderate
I-B	30	4.39	5.11	0.72	Moderate
I-B	30	5.11	6.76	1.65	Moderate
I-B	30	6.76	6.89	0.13	Moderate
I-B	30	6.89	8.28	1.38	Moderate
I-B	30	8.28	10.60	2.32	High
I-B	30	10.60	16.99	6.39	Moderate
I-B	30	16.99	20.20	3.21	Moderate
I-B	30	20.20	20.89	0.69	Low
I-B	30	20.89	25.06	4.17	Moderate
I-B	30	25.06	25.21	0.15	Moderate
I-B	30	25.21	29.80	4.59	Moderate
I-B	30	29.80	31.85	2.05	Moderate
I-B	30	31.85	32.39	0.54	High
I-B	40	0.00	0.68	0.68	Moderate
I-B	40	0.68	3.06	2.38	Low
I-B	40	3.06	6.47	3.41	Low
I-B	40	6.47	7.01	0.54	Low
I-B	40	7.01	10.01	3.00	Low
I-B	50	0.00	5.45	5.45	Low
I-B	60	0.00	2.16	2.16	Low
I-B	60	2.16	2.93	0.77	Low
I-B	60	2.93	10.65	7.72	Low
I-B	60	10.65	11.31	0.67	Low
I-B	60	11.31	12.65	1.33	Moderate
I-B	60	12.65	13.69	1.05	Moderate
I-B	60	13.69	15.83	2.14	Moderate
I-B	60	15.83	18.35	2.52	Low
I-B	60	18.35	19.31	0.96	Low
I-B	70	0.00	17.63	17.63	Low
I-B	70	17.63	20.27	2.64	Moderate
I-B	70	20.27	22.22	1.95	Moderate
I-B	100	0.00	0.01	0.01	Low
I-B	100	0.01	5.77	5.76	Low
I-B	100	5.77	6.62	0.85	Moderate
I-B	100	6.62	6.97	0.34	Moderate
I-B	100	6.97	10.65	3.69	Moderate
I-B	100	10.65	10.83	0.17	Moderate
I-B	100	10.83	15.48	4.65	Moderate
I-B	100	15.48	19.05	3.58	Moderate
I-B	100	19.05	19.13	0.07	High
I-B	180	0.00	0.14	0.14	Moderate
I-B	180	0.14	2.00	1.86	High
I-B	180	2.00	2.11	0.11	Moderate
I-B	180.05	0.00	4.08	4.08	Moderate
I-B	180.05	4.08	4.75	0.67	Moderate
I-B	180.05	4.75	9.09	4.34	Moderate
I-B	180.05	9.09	9.09	0.00	Moderate
I-B	180.05	9.09	9.09	0.00	Moderate
I-B	180.05	9.09	9.69	0.60	Moderate
I-B	180.05	9.69	12.33	2.64	Moderate
I-B	180.05	12.33	13.72	1.38	Low
I-B	186	0.00	3.69	3.69	Low
I-B	186	3.69	8.50	4.81	Moderate
I-B	186	8.50	8.76	0.25	Moderate
I-B	186	8.76	9.05	0.29	Moderate
I-B	186	9.05	10.65	1.60	Moderate
I-B	186	10.65	12.31	1.67	Moderate
I-B	186	12.31	12.39	0.07	Moderate

Table I-13 High Sensitivity Viewers - After Mitigation

Alternative	Segment	From Milepost	To Milepost	Total Length (miles)	Impact
I-B	186	12.39	14.48	2.09	Moderate
I-B	186	14.48	15.26	0.78	High
I-B	186	15.26	18.37	3.12	Moderate
I-B	186	18.37	22.04	3.67	Moderate
I-B	186	22.04	25.54	3.49	Moderate
I-B	186	25.54	26.69	1.16	High
I-B	186	26.69	30.29	3.60	Moderate
I-B	186	30.29	30.67	0.38	Moderate
I-B	186	30.67	33.32	2.65	Moderate
I-B	186	33.32	33.68	0.36	Moderate
I-B	190.05	0.00	0.83	0.83	Low
I-C	20	0.00	0.23	0.23	High
I-C	30	0.00	2.62	2.62	Moderate
I-C	30	2.62	4.23	1.61	Moderate
I-C	30	4.23	4.39	0.16	Moderate
I-C	30	4.39	5.11	0.72	Moderate
I-C	30	5.11	6.76	1.65	Moderate
I-C	30	6.76	6.89	0.13	Moderate
I-C	30	6.89	8.28	1.38	Moderate
I-C	30	8.28	10.60	2.32	High
I-C	30	10.60	16.99	6.39	Moderate
I-C	30	16.99	20.20	3.21	Moderate
I-C	30	20.20	20.89	0.69	Low
I-C	30	20.89	25.06	4.17	Moderate
I-C	30	25.06	25.21	0.15	Moderate
I-C	30	25.21	29.80	4.59	Moderate
I-C	30	29.80	31.85	2.05	Moderate
I-C	30	31.85	32.39	0.54	High
I-C	100	0.00	0.01	0.01	Low
I-C	100	0.01	5.77	5.76	Low
I-C	100	5.77	6.62	0.85	Moderate
I-C	100	6.62	6.97	0.34	Moderate
I-C	100	6.97	10.65	3.69	Moderate
I-C	100	10.65	10.83	0.17	Moderate
I-C	100	10.83	15.48	4.65	Moderate
I-C	100	15.48	19.05	3.58	Moderate
I-C	100	19.05	19.13	0.07	High
I-C	130	0.00	1.62	1.62	Moderate
I-C	130	1.62	4.33	2.70	Low
I-C	130	4.33	7.93	3.61	Moderate
I-C	130	7.93	9.07	1.14	Low
I-C	130	9.07	15.54	6.47	Moderate
I-C	130	15.54	22.00	6.46	High
I-C	140	0.00	10.93	10.93	Moderate
I-C	140	10.93	11.04	0.11	Moderate
I-C	140	11.04	12.89	1.84	Moderate
I-C	140	12.89	13.48	0.60	Moderate
I-C	140	13.48	15.79	2.31	Moderate
I-C	140	15.79	15.79	0.00	Moderate
I-C	140	15.79	16.42	0.63	Moderate
I-C	140.05	0.00	1.01	1.01	High
I-C	140.05	1.01	1.78	0.77	Moderate
I-C	140.05	1.78	2.32	0.54	High
I-C	190	0.00	1.24	1.24	High
I-C	190	1.24	4.70	3.46	Moderate
I-C	190	4.70	7.46	2.76	High
I-C	190	7.46	8.65	1.20	Moderate
I-C	190	8.65	9.06	0.41	High
I-C	190	9.06	12.43	3.37	Moderate
I-C	190	12.43	15.04	2.61	Moderate
I-C	190	15.04	16.29	1.25	Moderate
I-C	190	16.29	16.74	0.45	Moderate
I-C	190	16.74	21.42	4.68	Moderate
I-C	190	21.42	22.05	0.63	High
I-C	190	22.05	22.66	0.61	Moderate

Table I-13 High Sensitivity Viewers - After Mitigation

Alternative	Segment	From Milepost	To Milepost	Total Length (miles)	Impact
I-C	190	22.66	23.88	1.22	High
I-C	190	23.88	26.02	2.14	Moderate
I-C	190	26.02	26.66	0.64	High
I-C	190	26.66	27.27	0.61	Moderate
I-C	190	27.27	28.17	0.90	High
I-C	190	28.17	29.00	0.83	Moderate
I-C	190	29.00	31.30	2.30	High
I-C	190	31.30	31.37	0.07	Moderate
I-C	190	31.37	33.28	1.91	High
I-C	190	33.28	34.33	1.04	Moderate
I-C	190	34.33	35.18	0.85	High
I-C	190	35.18	39.10	3.93	Moderate
I-C	190	39.10	40.05	0.95	High
I-C	190	40.05	41.98	1.92	Moderate
I-C	190	41.98	43.87	1.90	High
I-C	190	43.87	45.85	1.97	Moderate
I-C	190	45.85	46.83	0.99	High
I-C	190	46.83	47.96	1.12	Moderate
I-C	190	47.96	49.23	1.27	Moderate
I-C	190	49.23	52.29	3.06	Moderate
I-C	190	52.29	56.70	4.41	Moderate
I-C	190	56.70	56.90	0.20	Low
I-C	190	56.90	59.85	2.94	Moderate
I-C	190	59.85	74.40	14.56	Low
I-C	190	74.40	75.74	1.33	Moderate
I-C	190	75.74	76.43	0.70	Low
I-C	190	76.43	78.37	1.94	Moderate
I-C	190	78.37	82.36	3.98	Low
I-C	190	82.36	89.01	6.66	Low
I-C	190	89.01	90.35	1.34	Low
I-C	190	90.35	92.94	2.59	Low
I-C	190.05	0.00	0.83	0.83	Low
I-D	20	0.00	0.23	0.23	High
I-D	30	0.00	2.62	2.62	Moderate
I-D	30	2.62	4.23	1.61	Moderate
I-D	30	4.23	4.39	0.16	Moderate
I-D	30	4.39	5.11	0.72	Moderate
I-D	30	5.11	6.76	1.65	Moderate
I-D	30	6.76	6.89	0.13	Moderate
I-D	30	6.89	8.28	1.38	Moderate
I-D	30	8.28	10.60	2.32	High
I-D	30	10.60	16.99	6.39	Moderate
I-D	30	16.99	20.20	3.21	Moderate
I-D	30	20.20	20.89	0.69	Low
I-D	30	20.89	25.06	4.17	Moderate
I-D	30	25.06	25.21	0.15	Moderate
I-D	30	25.21	29.80	4.59	Moderate
I-D	30	29.80	31.85	2.05	Moderate
I-D	30	31.85	32.39	0.54	High
I-D	40	0.00	0.68	0.68	Moderate
I-D	40	0.68	3.06	2.38	Low
I-D	40	3.06	6.47	3.41	Low
I-D	40	6.47	7.01	0.54	Low
I-D	40	7.01	10.01	3.00	Low
I-D	100	0.00	0.01	0.01	Low
I-D	100	0.01	5.77	5.76	Low
I-D	100	5.77	6.62	0.85	Moderate
I-D	100	6.62	6.97	0.34	Moderate
I-D	100	6.97	10.65	3.69	Moderate
I-D	100	10.65	10.83	0.17	Moderate
I-D	100	10.83	15.48	4.65	Moderate
I-D	100	15.48	19.05	3.58	Moderate
I-D	100	19.05	19.13	0.07	High
I-D	110	0.00	4.03	4.03	Low
I-D	110	4.03	11.53	7.50	Low

Table I-13 High Sensitivity Viewers - After Mitigation

Alternative	Segment	From Milepost	To Milepost	Total Length (miles)	Impact
I-D	110	11.53	12.55	1.03	Moderate
I-D	110	12.55	14.58	2.02	Low
I-D	110	14.58	15.15	0.58	Low
I-D	115	0.00	0.08	0.08	Low
I-D	115	0.08	2.08	2.00	Low
I-D	115	2.08	3.22	1.14	Moderate
I-D	115	3.22	7.08	3.86	Low
I-D	115.05	0.00	7.42	7.42	Moderate
I-D	115.05	7.42	8.52	1.10	Moderate
I-D	115.05	8.52	10.90	2.39	Moderate
I-D	115.05	10.90	11.53	0.63	Moderate
I-D	115.05	11.53	12.58	1.05	Moderate
I-D	115.05	12.58	13.09	0.51	Moderate
I-D	115.05	13.09	15.82	2.73	Moderate
I-D	115.05	15.82	16.86	1.04	Moderate
I-D	115.05	16.86	17.73	0.87	Moderate
I-D	115.07	0.00	6.84	6.84	Moderate
I-D	115.07	6.84	9.06	2.22	High
I-D	115.07	9.06	15.24	6.17	Moderate
I-D	115.07	15.24	17.51	2.28	High
I-D	115.07	17.51	18.35	0.83	Moderate
I-D	115.1	0.00	3.42	3.42	Moderate
I-D	180.05	0.00	4.08	4.08	Moderate
I-D	180.05	4.08	4.75	0.67	Moderate
I-D	180.05	4.75	9.09	4.34	Moderate
I-D	180.05	9.09	9.09	0.00	Moderate
I-D	180.05	9.09	9.09	0.00	Moderate
I-D	180.05	9.09	9.69	0.60	Moderate
I-D	180.05	9.69	12.33	2.64	Moderate
I-D	180.05	12.33	13.72	1.38	Low
I-D	186	0.00	3.69	3.69	Low
I-D	186	3.69	8.50	4.81	Moderate
I-D	186	8.50	8.76	0.25	Moderate
I-D	186	8.76	9.05	0.29	Moderate
I-D	186	9.05	10.65	1.60	Moderate
I-D	186	10.65	12.31	1.67	Moderate
I-D	186	12.31	12.39	0.07	Moderate
I-D	186	12.39	14.48	2.09	Moderate
I-D	186	14.48	15.26	0.78	High
I-D	186	15.26	18.37	3.12	Moderate
I-D	186	18.37	22.04	3.67	Moderate
I-D	186	22.04	25.54	3.49	Moderate
I-D	186	25.54	26.69	1.16	High
I-D	186	26.69	30.29	3.60	Moderate
I-D	186	30.29	30.67	0.38	Moderate
I-D	186	30.67	33.32	2.65	Moderate
I-D	186	33.32	33.68	0.36	Moderate
I-D	190.05	0.00	0.83	0.83	Low
Tuttle Easement Micro-siting Option 1	101.1	0.00	3.69	3.69	Low
Tuttle Easement Micro-siting Option 1	101.1	3.69	8.50	4.81	Moderate
Tuttle Easement Micro-siting Option 1	101.1	8.50	8.76	0.25	Moderate
Tuttle Easement Micro-siting Option 1	101.1	8.76	9.05	0.29	Moderate
Tuttle Easement Micro-siting Option 1	101.1	9.05	10.65	1.60	Moderate
Tuttle Easement Micro-siting Option 1	101.1	10.65	12.31	1.67	Moderate
Tuttle Easement Micro-siting Option 1	101.1	12.31	12.39	0.07	Moderate
Tuttle Easement Micro-siting Option 1	101.1	12.39	14.48	2.09	Moderate
Tuttle Easement Micro-siting Option 1	101.1	14.48	15.26	0.78	High
Tuttle Easement Micro-siting Option 1	101.1	15.26	18.37	3.12	Moderate
Tuttle Easement Micro-siting Option 1	101.1	18.37	22.04	3.67	Moderate
Tuttle Easement Micro-siting Option 1	101.1	22.04	25.54	3.49	Moderate
Tuttle Easement Micro-siting Option 1	101.1	25.54	26.69	1.16	High
Tuttle Easement Micro-siting Option 1	101.1	26.69	30.29	3.60	Moderate
Tuttle Easement Micro-siting Option 1	101.1	30.29	30.67	0.38	Moderate
Tuttle Easement Micro-siting Option 1	101.1	30.67	33.32	2.65	Moderate
Tuttle Easement Micro-siting Option 1	101.1	33.32	34.22	0.90	Low

Table I-13 High Sensitivity Viewers - After Mitigation

Alternative	Segment	From Milepost	To Milepost	Total Length (miles)	Impact
Tuttle Easement Micro-siting Option 1	101.1	34.22	39.59	5.37	Low
Tuttle Easement Micro-siting Option 1	101.1	39.59	40.66	1.07	Low
Tuttle Easement Micro-siting Option 1	101.1	40.66	45.24	4.57	Moderate
Tuttle Easement Micro-siting Option 1	101.1	45.24	45.25	0.02	Moderate
Tuttle Easement Micro-siting Option 1	101.1	45.25	49.82	4.57	Moderate
Tuttle Easement Micro-siting Option 1	101.1	49.82	53.42	3.60	Moderate
Tuttle Easement Micro-siting Option 1	101.1	53.42	53.49	0.07	High
Tuttle Easement Micro-siting Option 1	100	0.00	0.01	0.01	Low
Tuttle Easement Micro-siting Option 1	100	0.01	5.77	5.76	Low
Tuttle Easement Micro-siting Option 1	100	5.77	6.62	0.85	Moderate
Tuttle Easement Micro-siting Option 1	100	6.62	6.97	0.34	Moderate
Tuttle Easement Micro-siting Option 1	100	6.97	10.65	3.69	Moderate
Tuttle Easement Micro-siting Option 1	100	10.65	10.83	0.17	Moderate
Tuttle Easement Micro-siting Option 1	100	10.83	15.48	4.65	Moderate
Tuttle Easement Micro-siting Option 1	100	15.48	19.05	3.58	Moderate
Tuttle Easement Micro-siting Option 1	100	19.05	19.13	0.07	High
Tuttle Easement Micro-siting Option 1	186	0.00	3.69	3.69	Low
Tuttle Easement Micro-siting Option 1	186	3.69	8.50	4.81	Moderate
Tuttle Easement Micro-siting Option 1	186	8.50	8.76	0.25	Moderate
Tuttle Easement Micro-siting Option 1	186	8.76	9.05	0.29	Moderate
Tuttle Easement Micro-siting Option 1	186	9.05	10.65	1.60	Moderate
Tuttle Easement Micro-siting Option 1	186	10.65	12.31	1.67	Moderate
Tuttle Easement Micro-siting Option 1	186	12.31	12.39	0.07	Moderate
Tuttle Easement Micro-siting Option 1	186	12.39	14.48	2.09	Moderate
Tuttle Easement Micro-siting Option 1	186	14.48	15.26	0.78	High
Tuttle Easement Micro-siting Option 1	186	15.26	18.37	3.12	Moderate
Tuttle Easement Micro-siting Option 1	186	18.37	22.04	3.67	Moderate
Tuttle Easement Micro-siting Option 1	186	22.04	25.54	3.49	Moderate
Tuttle Easement Micro-siting Option 1	186	25.54	26.69	1.16	High
Tuttle Easement Micro-siting Option 1	186	26.69	30.29	3.60	Moderate
Tuttle Easement Micro-siting Option 1	186	30.29	30.67	0.38	Moderate
Tuttle Easement Micro-siting Option 1	186	30.67	33.32	2.65	Moderate
Tuttle Easement Micro-siting Option 1	186	33.32	33.68	0.36	Moderate
Tuttle Easement Micro-siting Option 1	190.05	0.00	0.83	0.83	Low
Tuttle Easement Micro-siting Option 2	101.2	0.00	3.69	3.69	Low
Tuttle Easement Micro-siting Option 2	101.2	3.69	8.50	4.81	Moderate
Tuttle Easement Micro-siting Option 2	101.2	8.50	8.76	0.25	Moderate
Tuttle Easement Micro-siting Option 2	101.2	8.76	9.05	0.29	Moderate
Tuttle Easement Micro-siting Option 2	101.2	9.05	10.65	1.60	Moderate
Tuttle Easement Micro-siting Option 2	101.2	10.65	12.31	1.67	Moderate
Tuttle Easement Micro-siting Option 2	101.2	12.31	12.39	0.07	Moderate
Tuttle Easement Micro-siting Option 2	101.2	12.39	14.48	2.09	Moderate
Tuttle Easement Micro-siting Option 2	101.2	14.48	15.26	0.78	High
Tuttle Easement Micro-siting Option 2	101.2	15.26	18.37	3.12	Moderate
Tuttle Easement Micro-siting Option 2	101.2	18.37	22.04	3.67	Moderate
Tuttle Easement Micro-siting Option 2	101.2	22.04	25.54	3.49	Moderate
Tuttle Easement Micro-siting Option 2	101.2	25.54	26.69	1.16	High
Tuttle Easement Micro-siting Option 2	101.2	26.69	30.29	3.60	Moderate
Tuttle Easement Micro-siting Option 2	101.2	30.29	30.67	0.38	Moderate
Tuttle Easement Micro-siting Option 2	101.2	30.67	31.18	0.51	Moderate
Tuttle Easement Micro-siting Option 2	101.2	30.67	31.18	0.52	Moderate
Tuttle Easement Micro-siting Option 2	101.2	31.18	31.18	0.00	Moderate
Tuttle Easement Micro-siting Option 2	101.2	31.18	35.05	3.87	Moderate
Tuttle Easement Micro-siting Option 2	101.2	35.05	36.58	1.53	High
Tuttle Easement Micro-siting Option 2	101.2	36.58	38.30	1.72	Moderate
Tuttle Easement Micro-siting Option 2	101.2	37.38	38.30	0.92	Moderate
Tuttle Easement Micro-siting Option 2	101.2	38.30	38.98	0.68	Low
Tuttle Easement Micro-siting Option 2	101.2	38.98	38.98	0.00	Low
Tuttle Easement Micro-siting Option 2	101.2	38.98	40.05	1.07	Low
Tuttle Easement Micro-siting Option 2	101.2	40.05	44.62	4.57	Moderate
Tuttle Easement Micro-siting Option 2	101.2	44.62	44.64	0.02	Moderate
Tuttle Easement Micro-siting Option 2	101.2	44.64	49.20	4.57	Moderate
Tuttle Easement Micro-siting Option 2	101.2	49.20	52.81	3.60	Moderate
Tuttle Easement Micro-siting Option 2	101.2	52.81	52.88	0.07	High
Tuttle Easement Micro-siting Option 2	100	0.00	0.01	0.01	Low

Table I-13 High Sensitivity Viewers - After Mitigation

Alternative	Segment	From Milepost	To Milepost	Total Length (miles)	Impact
Tuttle Easement Micro-siting Option 2	100	0.01	5.77	5.76	Low
Tuttle Easement Micro-siting Option 2	100	5.77	6.62	0.85	Moderate
Tuttle Easement Micro-siting Option 2	100	6.62	6.97	0.34	Moderate
Tuttle Easement Micro-siting Option 2	100	6.97	10.65	3.69	Moderate
Tuttle Easement Micro-siting Option 2	100	10.65	10.83	0.17	Moderate
Tuttle Easement Micro-siting Option 2	100	10.83	15.48	4.65	Moderate
Tuttle Easement Micro-siting Option 2	100	15.48	19.05	3.58	Moderate
Tuttle Easement Micro-siting Option 2	100	19.05	19.13	0.07	High
Tuttle Easement Micro-siting Option 2	186	0.00	3.69	3.69	Low
Tuttle Easement Micro-siting Option 2	186	3.69	8.50	4.81	Moderate
Tuttle Easement Micro-siting Option 2	186	8.50	8.76	0.25	Moderate
Tuttle Easement Micro-siting Option 2	186	8.76	9.05	0.29	Moderate
Tuttle Easement Micro-siting Option 2	186	9.05	10.65	1.60	Moderate
Tuttle Easement Micro-siting Option 2	186	10.65	12.31	1.67	Moderate
Tuttle Easement Micro-siting Option 2	186	12.31	12.39	0.07	Moderate
Tuttle Easement Micro-siting Option 2	186	12.39	14.48	2.09	Moderate
Tuttle Easement Micro-siting Option 2	186	14.48	15.26	0.78	High
Tuttle Easement Micro-siting Option 2	186	15.26	18.37	3.12	Moderate
Tuttle Easement Micro-siting Option 2	186	18.37	22.04	3.67	Moderate
Tuttle Easement Micro-siting Option 2	186	22.04	25.54	3.49	Moderate
Tuttle Easement Micro-siting Option 2	186	25.54	26.69	1.16	High
Tuttle Easement Micro-siting Option 2	186	26.69	30.29	3.60	Moderate
Tuttle Easement Micro-siting Option 2	186	30.29	30.67	0.38	Moderate
Tuttle Easement Micro-siting Option 2	186	30.67	33.32	2.65	Moderate
Tuttle Easement Micro-siting Option 2	186	33.32	33.68	0.36	Moderate
Tuttle Easement Micro-siting Option 2	190.05	0.00	0.83	0.83	Low
Tuttle Easement Micro-siting Option 3	101.3	0.00	3.69	3.69	Low
Tuttle Easement Micro-siting Option 3	101.3	3.69	8.50	4.81	Moderate
Tuttle Easement Micro-siting Option 3	101.3	8.50	8.76	0.25	Moderate
Tuttle Easement Micro-siting Option 3	101.3	8.76	9.05	0.29	Moderate
Tuttle Easement Micro-siting Option 3	101.3	9.05	10.65	1.60	Moderate
Tuttle Easement Micro-siting Option 3	101.3	10.65	12.31	1.67	Moderate
Tuttle Easement Micro-siting Option 3	101.3	12.31	12.39	0.07	Moderate
Tuttle Easement Micro-siting Option 3	101.3	12.39	14.48	2.09	Moderate
Tuttle Easement Micro-siting Option 3	101.3	14.48	15.26	0.78	High
Tuttle Easement Micro-siting Option 3	101.3	15.26	18.37	3.12	Moderate
Tuttle Easement Micro-siting Option 3	101.3	18.37	22.04	3.67	Moderate
Tuttle Easement Micro-siting Option 3	101.3	22.04	25.54	3.49	Moderate
Tuttle Easement Micro-siting Option 3	101.3	25.54	26.69	1.16	High
Tuttle Easement Micro-siting Option 3	101.3	26.69	30.29	3.60	Moderate
Tuttle Easement Micro-siting Option 3	101.3	30.29	30.67	0.38	Moderate
Tuttle Easement Micro-siting Option 3	101.3	30.67	31.18	0.51	Moderate
Tuttle Easement Micro-siting Option 3	101.3	30.67	31.18	0.52	Moderate
Tuttle Easement Micro-siting Option 3	101.3	31.18	35.02	3.84	Moderate
Tuttle Easement Micro-siting Option 3	101.3	35.02	36.56	1.54	High
Tuttle Easement Micro-siting Option 3	101.3	36.56	38.30	1.74	Moderate
Tuttle Easement Micro-siting Option 3	101.3	37.38	38.30	0.92	Moderate
Tuttle Easement Micro-siting Option 3	101.3	38.30	38.98	0.68	Low
Tuttle Easement Micro-siting Option 3	101.3	38.98	38.98	0.00	Low
Tuttle Easement Micro-siting Option 3	101.3	38.98	40.05	1.07	Low
Tuttle Easement Micro-siting Option 3	101.3	40.05	44.62	4.57	Moderate
Tuttle Easement Micro-siting Option 3	101.3	44.62	44.64	0.02	Moderate
Tuttle Easement Micro-siting Option 3	101.3	44.64	49.20	4.57	Moderate
Tuttle Easement Micro-siting Option 3	101.3	49.20	52.81	3.60	Moderate
Tuttle Easement Micro-siting Option 3	101.3	52.81	52.88	0.07	High
Tuttle Easement Micro-siting Option 3	100	0.00	0.01	0.01	Low
Tuttle Easement Micro-siting Option 3	100	0.01	5.77	5.76	Low
Tuttle Easement Micro-siting Option 3	100	5.77	6.62	0.85	Moderate
Tuttle Easement Micro-siting Option 3	100	6.62	6.97	0.34	Moderate
Tuttle Easement Micro-siting Option 3	100	6.97	10.65	3.69	Moderate
Tuttle Easement Micro-siting Option 3	100	10.65	10.83	0.17	Moderate
Tuttle Easement Micro-siting Option 3	100	10.83	15.48	4.65	Moderate
Tuttle Easement Micro-siting Option 3	100	15.48	19.05	3.58	Moderate
Tuttle Easement Micro-siting Option 3	100	19.05	19.13	0.07	High
Tuttle Easement Micro-siting Option 3	186	0.00	3.69	3.69	Low

Table I-13 High Sensitivity Viewers - After Mitigation

Alternative	Segment	From Milepost	To Milepost	Total Length (miles)	Impact
Tuttle Easement Micro-siting Option 3	186	3.69	8.50	4.81	Moderate
Tuttle Easement Micro-siting Option 3	186	8.50	8.76	0.25	Moderate
Tuttle Easement Micro-siting Option 3	186	8.76	9.05	0.29	Moderate
Tuttle Easement Micro-siting Option 3	186	9.05	10.65	1.60	Moderate
Tuttle Easement Micro-siting Option 3	186	10.65	12.31	1.67	Moderate
Tuttle Easement Micro-siting Option 3	186	12.31	12.39	0.07	Moderate
Tuttle Easement Micro-siting Option 3	186	12.39	14.48	2.09	Moderate
Tuttle Easement Micro-siting Option 3	186	14.48	15.26	0.78	High
Tuttle Easement Micro-siting Option 3	186	15.26	18.37	3.12	Moderate
Tuttle Easement Micro-siting Option 3	186	18.37	22.04	3.67	Moderate
Tuttle Easement Micro-siting Option 3	186	22.04	25.54	3.49	Moderate
Tuttle Easement Micro-siting Option 3	186	25.54	26.69	1.16	High
Tuttle Easement Micro-siting Option 3	186	26.69	30.29	3.60	Moderate
Tuttle Easement Micro-siting Option 3	186	30.29	30.67	0.38	Moderate
Tuttle Easement Micro-siting Option 3	186	30.67	33.32	2.65	Moderate
Tuttle Easement Micro-siting Option 3	186	33.32	33.68	0.36	Moderate
Tuttle Easement Micro-siting Option 3	190.05	0.00	0.83	0.83	Low
Mexican Flats Alternative Connector	150	0.00	1.67	1.67	Moderate
Mexican Flats Alternative Connector	150	1.67	3.59	1.92	Low
Mexican Flats Alternative Connector	150.05	0.00	1.54	1.54	High
Mexican Flats Alternative Connector	150.05	1.54	2.03	0.49	Moderate
Mexican Flats Alternative Connector	160	0.00	2.26	2.26	Low
Mexican Flats Alternative Connector	160	2.26	4.39	2.14	Low
Baggs Alternative Connector	170	0.00	1.11	1.11	High
Baggs Alternative Connector	170	1.11	3.02	1.91	Moderate
Baggs Alternative Connector	170.05	0.00	6.95	6.95	Moderate
Baggs Alternative Connector	170.05	6.95	7.79	0.84	Moderate
Baggs Alternative Connector	170.05	7.79	17.33	9.54	Moderate
Baggs Alternative Connector	170.1	0.00	0.46	0.46	Moderate
Baggs Alternative Connector	170.1	0.46	1.84	1.38	High
Baggs Alternative Connector	170.1	1.84	1.98	0.14	Moderate
Fivemile Point North Alternative Connector	116	0.00	1.49	1.49	Moderate
Fivemile Point North Alternative Connector	116	1.49	3.06	1.57	High
Fivemile Point South Alternative Connector	117	0.00	2.19	2.19	Moderate
II-A	210	0.00	0.36	0.36	High
II-A	210	0.36	5.72	5.36	Moderate
II-A	210	5.72	6.26	0.54	Moderate
II-A	210	6.26	6.44	0.19	Low
II-A	210	6.44	14.48	8.04	Low
II-A	210	14.48	18.74	4.26	Moderate
II-A	210	18.74	21.50	2.76	Low
II-A	210	21.50	22.45	0.95	Moderate
II-A	210	22.45	23.72	1.27	High
II-A	210	23.72	25.61	1.89	Moderate
II-A	211	0.00	0.62	0.62	Moderate
II-A	211	0.62	7.03	6.42	Moderate
II-A	211	7.03	8.29	1.26	Moderate
II-A	212	0.00	3.52	3.52	Low
II-A	212	3.52	6.08	2.56	Low
II-A	212	6.08	8.50	2.42	Low
II-A	212	8.50	10.12	1.62	Low
II-A	212	10.12	12.95	2.83	Low
II-A	213	0.00	0.81	0.81	Low
II-A	213	0.81	6.93	6.12	Low
II-A	213	6.93	8.55	1.62	Moderate
II-A	213	8.55	13.36	4.81	Low
II-A	320.05	0.00	8.36	8.36	Low
II-A	320.05	8.36	8.99	0.63	Moderate
II-A	320.05	8.99	9.20	0.21	Moderate
II-A	320.05	9.20	9.52	0.32	Moderate
II-A	320.05	9.52	10.90	1.38	Low
II-A	320.05	10.90	12.32	1.43	Moderate
II-A	320.05	12.32	13.35	1.02	High
II-A	320.05	13.35	14.39	1.04	Moderate
II-A	320.05	14.39	23.83	9.44	High

Table I-13 High Sensitivity Viewers - After Mitigation

Alternative	Segment	From Milepost	To Milepost	Total Length (miles)	Impact
II-A	320.1	0.00	0.43	0.43	Moderate
II-A	320.1	0.43	0.58	0.15	Low
II-A	320.1	0.58	5.19	4.61	Moderate
II-A	320.1	5.19	6.43	1.24	High
II-A	320.1	6.43	14.42	7.99	Moderate
II-A	320.1	14.42	16.31	1.89	High
II-A	320.1	16.31	17.16	0.85	Moderate
II-A	320.1	17.16	18.19	1.03	Low
II-A	320.1	18.19	19.06	0.87	Moderate
II-A	320.1	19.06	25.96	6.91	Low
II-A	320.1	25.96	27.27	1.31	Moderate
II-A	320.1	27.27	28.89	1.62	Moderate
II-A	320.1	28.89	32.50	3.62	Moderate
II-A	320.1	32.50	33.36	0.85	Moderate
II-A	320.1	33.36	33.50	0.14	Moderate
II-A	320.1	33.50	37.62	4.13	Low
II-A	320.1	37.62	38.03	0.41	Moderate
II-A	320.1	38.03	42.91	4.88	High
II-A	320.1	42.91	43.83	0.91	Moderate
II-A	320.1	43.83	44.84	1.01	High
II-A	320.1	44.84	46.38	1.55	Moderate
II-A	320.1	46.38	47.40	1.02	Moderate
II-A	320.1	47.40	48.73	1.33	Low
II-A	320.1	48.73	51.36	2.63	Moderate
II-A	320.1	51.36	51.71	0.35	Moderate
II-A	320.1	51.71	51.72	0.00	High
II-A	320.1	51.72	53.06	1.34	Moderate
II-A	320.1	53.06	54.07	1.02	High
II-A	320.1	54.07	54.85	0.78	Moderate
II-A	320.1	54.85	58.14	3.29	High
II-A	320.1	58.14	71.98	13.83	High
II-A	320.1	71.98	74.14	2.16	Moderate
II-A	320.15	0.00	0.51	0.51	Moderate
II-A	320.15	0.51	6.33	5.82	High
II-A	320.15	6.33	7.46	1.13	Moderate
II-A	320.15	7.46	8.05	0.58	High
II-A	320.15	8.05	9.74	1.69	Moderate
II-A	320.15	9.74	11.36	1.63	High
II-A	320.15	11.36	13.46	2.09	Moderate
II-A	320.15	13.46	13.89	0.43	High
II-A	320.15	13.89	14.07	0.18	Moderate
II-A	320.15	14.07	15.52	1.45	High
II-A	320.15	15.52	20.07	4.55	Moderate
II-A	320.15	20.07	20.64	0.58	High
II-A	320.15	20.64	22.21	1.57	High
II-A	320.15	22.21	27.55	5.34	Moderate
II-A	320.2	0.00	4.49	4.49	Moderate
II-A	320.2	4.49	7.13	2.65	High
II-A	340	0.00	0.10	0.10	High
II-A	340	0.10	2.68	2.58	Moderate
II-A	340	2.68	4.57	1.89	High
II-A	340	4.57	4.73	0.16	Moderate
II-A	340	4.73	4.94	0.21	Low
II-A	340	4.94	7.89	2.95	Moderate
II-A	340	7.89	11.88	3.99	Low
II-A	340	11.88	12.93	1.05	Moderate
II-A	340	12.93	14.31	1.38	Low
II-A	340	14.31	15.00	0.69	Moderate
II-A	340	15.00	15.31	0.30	High
II-A	340	15.31	16.37	1.06	Moderate
II-A	340	16.37	17.38	1.02	High
II-A	340	17.38	19.85	2.47	Moderate
II-A	340	19.85	20.13	0.27	High
II-A	360	0.00	0.16	0.16	High
II-A	360	0.16	2.28	2.12	Moderate

Table I-13 High Sensitivity Viewers - After Mitigation

Alternative	Segment	From Milepost	To Milepost	Total Length (miles)	Impact
II-A	360	2.28	4.82	2.53	Moderate
II-A	360	4.82	18.90	14.08	Low
II-A	360	18.90	25.83	6.93	Moderate
II-A	430	0.00	2.84	2.84	Moderate
II-A	430	2.84	3.86	1.01	Low
II-A	430	3.86	9.84	5.98	Moderate
II-A	430	9.84	15.14	5.30	Moderate
II-A	430	15.14	18.15	3.01	High
II-A	430	18.15	18.23	0.08	Moderate
II-B	220.1	0.00	0.76	0.76	High
II-B	220.1	0.76	2.91	2.14	Moderate
II-B	220.1	2.91	2.92	0.02	Moderate
II-B	220.1	2.92	5.05	2.13	Moderate
II-B	220.1	5.05	5.83	0.78	High
II-B	220.1	5.83	8.54	2.71	Moderate
II-B	220.1	8.54	8.90	0.36	High
II-B	220.1	8.90	16.47	7.56	Moderate
II-B	220.1	16.47	18.26	1.79	High
II-B	220.1	18.26	21.17	2.91	Moderate
II-B	220.1	21.17	29.31	8.14	Moderate
II-B	220.1	29.31	29.90	0.60	Low
II-B	220.1	29.90	37.20	7.29	Moderate
II-B	220.1	37.20	38.45	1.25	Moderate
II-B	220.1	38.45	41.02	2.56	High
II-B	220.1	41.02	45.44	4.42	Moderate
II-B	220.1	45.44	46.01	0.57	High
II-B	220.1	46.01	49.68	3.67	Moderate
II-B	220.1	49.68	52.55	2.88	Moderate
II-B	220.1	52.55	62.93	10.38	Low
II-B	220.1	62.93	67.31	4.38	Moderate
II-B	220.1	67.31	69.51	2.20	Moderate
II-B	220.1	69.51	71.94	2.44	High
II-B	220.1	71.94	73.53	1.59	Moderate
II-B	220.1	73.53	76.20	2.67	Low
II-B	220.1	76.20	79.74	3.55	Low
II-B	220.1	79.74	80.46	0.72	Low
II-B	220.1	80.46	82.83	2.36	Moderate
II-B	220.1	82.83	83.81	0.98	High
II-B	220.1	83.81	84.18	0.38	Moderate
II-B	220.1	84.18	85.47	1.29	High
II-B	220.1	85.47	87.28	1.81	Moderate
II-B	220.1	87.28	93.45	6.17	Moderate
II-B	220.1	93.45	94.53	1.08	High
II-B	220.1	94.53	107.02	12.49	Moderate
II-B	220.1	107.02	111.59	4.57	Low
II-B	220.1	111.59	115.33	3.74	Moderate
II-B	220.1	115.33	115.44	0.11	Low
II-B	220.1	115.44	115.57	0.14	Moderate
II-B	220.1	115.57	119.48	3.91	High
II-B	220.1	119.48	131.55	12.07	Moderate
II-B	220.1	131.55	132.67	1.11	High
II-B	220.1	132.67	132.93	0.26	Moderate
II-B	220.1	132.93	134.40	1.47	Moderate
II-B	220.1	134.40	134.47	0.08	Moderate
II-B	220.1	134.47	135.77	1.30	Moderate
II-B	220.1	135.77	137.01	1.24	Moderate
II-B	220.1	137.01	137.48	0.47	Moderate
II-B	220.1	137.48	138.28	0.80	Moderate
II-B	220.1	138.28	139.65	1.37	Moderate
II-B	220.1	139.65	140.09	0.45	Moderate
II-B	220.1	140.09	144.06	3.97	Moderate
II-B	220.1	144.06	146.25	2.19	Moderate
II-B	220.1	146.25	148.00	1.76	Moderate
II-B	220.1	148.00	150.53	2.52	High
II-B	220.1	150.53	150.92	0.39	Moderate

Table I-13 High Sensitivity Viewers - After Mitigation

Alternative	Segment	From Milepost	To Milepost	Total Length (miles)	Impact
II-B	220.1	150.92	153.18	2.26	Low
II-B	220.1	155.87	157.02	1.15	Moderate
II-B	220.1	157.02	160.17	3.15	Low
II-B	220.1	160.17	160.32	0.15	Low
II-B	220.1	160.32	161.32	1.00	Low
II-B	220.1	161.32	161.84	0.52	Low
II-B	220.1	161.84	165.34	3.51	Low
II-B	220.1	165.34	167.71	2.36	Moderate
II-B	220.1	167.71	168.33	0.63	High
II-B	220.1	168.33	169.56	1.22	Moderate
II-B	220.1	169.56	170.74	1.18	High
II-B	220.1	170.74	180.90	10.17	Moderate
II-B	222.05	0.00	5.87	5.87	Moderate
II-B	222.05	5.87	20.61	14.74	Moderate
II-B	222.05	20.61	23.13	2.52	Moderate
II-B	222.05	23.13	29.45	6.32	Moderate
II-B	222.05	29.45	32.09	2.64	Moderate
II-B	222.05	32.09	33.09	1.00	High
II-B	222.05	33.09	35.32	2.23	Moderate
II-B	222.05	35.32	36.31	1.00	High
II-B	222.05	36.31	37.92	1.61	Moderate
II-B	222.05	37.92	39.12	1.20	High
II-B	222.05	39.12	41.02	1.90	Moderate
II-B	222.3	0.00	1.71	1.71	Low
II-B	222.3	1.71	6.04	4.33	Low
II-B	222.3	6.04	9.46	3.42	Low
II-B	222.3	9.46	9.56	0.10	Low
II-B	222.3	9.56	11.85	2.29	Low
II-B	222.3	11.85	13.18	1.33	Moderate
II-B	222.3	13.18	14.81	1.63	Low
II-B	222.3	14.81	14.90	0.08	Moderate
II-B	310	0.00	0.85	0.85	High
II-B	310	0.85	3.89	3.04	Moderate
II-B	310	3.89	5.30	1.41	High
II-B	310	5.30	7.81	2.51	Moderate
II-B	310	7.81	8.08	0.27	High
II-B	310	8.08	11.04	2.96	Moderate
II-B	310	11.04	13.79	2.75	High
II-B	310	13.79	14.84	1.05	Moderate
II-B	310	14.84	17.20	2.37	High
II-B	310	17.20	18.76	1.55	Moderate
II-B	310	18.76	20.03	1.27	High
II-B	310	20.03	22.48	2.46	Moderate
II-B	310	22.48	22.59	0.10	Moderate
II-B	310	22.59	25.22	2.64	Moderate
II-B	310	25.22	25.94	0.72	Moderate
II-B	310	25.94	28.02	2.07	High
II-B	310	28.02	28.32	0.30	Moderate
II-B	310	28.32	28.53	0.21	High
II-B	310	28.53	30.15	1.61	Moderate
II-B	310	30.15	30.46	0.32	High
II-B	310	30.46	34.25	3.78	Moderate
II-B	310	34.25	35.10	0.86	Moderate
II-B	310	35.10	43.02	7.91	Moderate
II-B	310	43.02	43.56	0.55	Moderate
II-B	310	43.56	44.02	0.46	Moderate
II-B	310	44.02	46.14	2.12	Low
II-B	310	46.14	47.95	1.81	Moderate
II-B	310	47.95	49.11	1.15	High
II-B	350	0.00	0.14	0.14	High
II-B	350	0.14	3.57	3.42	Moderate
II-B	350	3.57	5.21	1.64	High
II-B	350	5.21	5.23	0.02	Moderate
II-B	350	5.23	5.59	0.36	High
II-B	350	5.59	5.80	0.21	Moderate

Table I-13 High Sensitivity Viewers - After Mitigation

Alternative	Segment	From Milepost	To Milepost	Total Length (miles)	Impact
II-B	350	5.80	6.99	1.19	High
II-B	350	6.99	14.26	7.27	Moderate
II-B	350	14.26	14.84	0.57	High
II-B	370	0.00	0.32	0.32	Moderate
II-B	370	0.32	2.68	2.36	Moderate
II-B	370	2.68	5.23	2.54	Low
II-B	370	5.23	7.81	2.58	Low
II-B	370	7.81	9.43	1.63	Low
II-B	370	9.43	12.20	2.77	Moderate
II-B	370	12.20	14.26	2.06	Moderate
II-B	380	0.00	10.04	10.04	Moderate
II-B	380	10.04	10.51	0.46	High
II-B	380	10.51	12.77	2.26	Moderate
II-B	420	0.00	2.35	2.35	Moderate
II-B	420	2.35	6.66	4.31	Moderate
II-B	420	6.66	7.50	0.83	Low
II-B	420	7.50	8.15	0.65	Low
II-B	440	0.00	9.39	9.39	Low
II-C	220.1	0.00	0.76	0.76	High
II-C	220.1	0.76	2.91	2.14	Moderate
II-C	220.1	2.91	2.92	0.02	Moderate
II-C	220.1	2.92	5.05	2.13	Moderate
II-C	220.1	5.05	5.83	0.78	High
II-C	220.1	5.83	8.54	2.71	Moderate
II-C	220.1	8.54	8.90	0.36	High
II-C	220.1	8.90	16.47	7.56	Moderate
II-C	220.1	16.47	18.26	1.79	High
II-C	220.1	18.26	21.17	2.91	Moderate
II-C	220.1	21.17	29.31	8.14	Moderate
II-C	220.1	29.31	29.90	0.60	Low
II-C	220.1	29.90	37.20	7.29	Moderate
II-C	220.1	37.20	38.45	1.25	Moderate
II-C	220.1	38.45	41.02	2.56	High
II-C	220.1	41.02	45.44	4.42	Moderate
II-C	220.1	45.44	46.01	0.57	High
II-C	220.1	46.01	49.68	3.67	Moderate
II-C	220.1	49.68	52.55	2.88	Moderate
II-C	220.1	52.55	62.93	10.38	Low
II-C	220.1	62.93	67.31	4.38	Moderate
II-C	220.1	67.31	69.51	2.20	Moderate
II-C	220.1	69.51	71.94	2.44	High
II-C	220.1	71.94	73.53	1.59	Moderate
II-C	220.1	73.53	76.20	2.67	Low
II-C	220.1	76.20	79.74	3.55	Low
II-C	220.1	79.74	80.46	0.72	Low
II-C	220.1	80.46	82.83	2.36	Moderate
II-C	220.1	82.83	83.81	0.98	High
II-C	220.1	83.81	84.18	0.38	Moderate
II-C	220.1	84.18	85.47	1.29	High
II-C	220.1	85.47	87.28	1.81	Moderate
II-C	220.1	87.28	93.45	6.17	Moderate
II-C	220.1	93.45	94.53	1.08	High
II-C	220.1	94.53	107.02	12.49	Moderate
II-C	220.1	107.02	111.59	4.57	Low
II-C	220.1	111.59	115.33	3.74	Moderate
II-C	220.1	115.33	115.44	0.11	Low
II-C	220.1	115.44	115.57	0.14	Moderate
II-C	220.1	115.57	119.48	3.91	High
II-C	220.1	119.48	131.55	12.07	Moderate
II-C	220.1	131.55	132.67	1.11	High
II-C	220.1	132.67	132.93	0.26	Moderate
II-C	220.1	132.93	134.40	1.47	Moderate
II-C	220.1	134.40	134.47	0.08	Moderate
II-C	220.1	134.47	135.77	1.30	Moderate
II-C	220.1	135.77	137.01	1.24	Moderate

Table I-13 High Sensitivity Viewers - After Mitigation

Alternative	Segment	From Milepost	To Milepost	Total Length (miles)	Impact
II-C	220.1	137.01	137.48	0.47	Moderate
II-C	220.1	137.48	138.28	0.80	Moderate
II-C	220.1	138.28	139.65	1.37	Moderate
II-C	220.1	139.65	140.09	0.45	Moderate
II-C	220.1	140.09	144.06	3.97	Moderate
II-C	220.1	144.06	146.25	2.19	Moderate
II-C	220.1	146.25	148.00	1.76	Moderate
II-C	220.1	148.00	150.53	2.52	High
II-C	220.1	150.53	150.92	0.39	Moderate
II-C	220.1	150.92	153.18	2.26	Low
II-C	220.1	155.87	157.02	1.15	Moderate
II-C	220.1	157.02	160.17	3.15	Low
II-C	220.1	160.17	160.32	0.15	Low
II-C	220.1	160.32	161.32	1.00	Low
II-C	220.1	161.32	161.84	0.52	Low
II-C	220.1	161.84	165.34	3.51	Low
II-C	220.1	165.34	167.71	2.36	Moderate
II-C	220.1	167.71	168.33	0.63	High
II-C	220.1	168.33	169.56	1.22	Moderate
II-C	220.1	169.56	170.74	1.18	High
II-C	220.1	170.74	180.90	10.17	Moderate
II-C	225.2	0.00	0.25	0.25	High
II-C	225.2	0.25	2.44	2.19	Moderate
II-C	225.2	2.44	6.73	4.28	Moderate
II-C	225.2	6.73	10.20	3.47	Moderate
II-C	225.2	10.20	13.70	3.49	Moderate
II-C	225.2	13.70	15.85	2.16	Moderate
II-C	225.2	15.85	16.80	0.95	Low
II-C	225.2	16.80	23.05	6.25	Moderate
II-C	225.2	23.05	23.27	0.22	High
II-C	225.2	23.27	26.04	2.77	Moderate
II-C	225.2	26.04	32.83	6.80	Low
II-C	225.2	32.83	35.07	2.24	Moderate
II-C	225.2	35.07	38.07	3.00	High
II-C	330.1	0.00	0.98	0.98	High
II-C	330.1	0.98	1.24	0.25	Moderate
II-C	330.1	1.24	3.13	1.90	Low
II-C	330.1	3.13	5.49	2.35	Moderate
II-C	330.1	5.49	7.68	2.19	Low
II-C	330.1	7.68	8.93	1.25	Moderate
II-C	330.1	8.93	12.49	3.56	Low
II-C	330.1	12.49	14.26	1.77	Moderate
II-C	330.1	14.26	15.16	0.91	Low
II-C	330.1	15.16	16.71	1.55	Moderate
II-C	330.1	16.71	19.95	3.24	Low
II-C	330.1	19.95	20.72	0.77	Moderate
II-C	330.1	20.72	21.74	1.03	High
II-C	330.1	21.74	22.14	0.40	Moderate
II-C	330.1	22.14	22.70	0.56	High
II-C	330.1	22.70	27.75	5.05	Moderate
II-C	330.1	27.75	29.11	1.36	High
II-C	330.1	29.11	29.93	0.82	Moderate
II-C	330.1	29.93	35.34	5.41	Low
II-C	330.1	35.34	39.92	4.58	Low
II-C	330.1	39.92	46.98	7.06	Moderate
II-C	330.1	46.98	51.65	4.67	Moderate
II-C	330.1	51.65	54.96	3.31	Moderate
II-C	330.1	54.96	60.83	5.87	Moderate
II-C	330.1	60.83	61.87	1.04	High
II-C	330.1	61.87	64.04	2.17	Moderate
II-C	330.1	64.04	67.48	3.44	Moderate
II-C	330.1	67.48	67.97	0.49	Low
II-C	330.1	67.97	70.20	2.23	Low
II-C	330.1	70.20	74.19	3.99	Moderate
II-C	330.1	74.19	74.37	0.19	Low

Table I-13 High Sensitivity Viewers - After Mitigation

Alternative	Segment	From Milepost	To Milepost	Total Length (miles)	Impact
II-C	330.1	74.37	82.82	8.44	Moderate
II-C	330.1	82.82	84.66	1.84	Low
II-C	330.1	84.66	84.97	0.31	Moderate
II-C	330.1	84.97	89.52	4.55	Low
II-C	330.1	89.52	93.45	3.93	Moderate
II-C	330.1	93.45	93.57	0.12	High
II-C	330.1	93.57	97.32	3.75	Moderate
II-C	330.1	97.32	98.08	0.75	High
II-C	330.1	98.08	99.25	1.17	Moderate
II-C	410	0.00	1.45	1.45	Moderate
II-C	410	1.45	2.80	1.35	High
II-C	410	2.80	14.33	11.53	Moderate
II-C	410	14.33	15.01	0.68	High
II-C	410	15.01	26.37	11.36	Moderate
II-C	410	26.37	35.18	8.81	Moderate
II-C	410	35.18	37.19	2.01	Moderate
II-C	440	0.00	9.39	9.39	Low
II-D	210	0.00	0.36	0.36	High
II-D	210	0.36	5.72	5.36	Moderate
II-D	210	5.72	6.26	0.54	Moderate
II-D	210	6.26	6.44	0.19	Low
II-D	210	6.44	14.48	8.04	Low
II-D	210	14.48	18.74	4.26	Moderate
II-D	210	18.74	21.50	2.76	Low
II-D	210	21.50	22.45	0.95	Moderate
II-D	210	22.45	23.72	1.27	High
II-D	210	23.72	25.61	1.89	Moderate
II-D	214	0.00	0.86	0.86	Moderate
II-D	214	0.86	4.16	3.30	Moderate
II-D	214	4.16	7.55	3.39	Moderate
II-D	214	7.55	8.84	1.28	Moderate
II-D	214	8.84	10.00	1.16	Moderate
II-D	215	0.00	0.88	0.88	Low
II-D	215	0.88	1.89	1.00	Moderate
II-D	215	1.89	3.89	2.01	Low
II-D	215	3.89	6.44	2.55	Low
II-D	215	6.44	8.15	1.71	Low
II-D	217.01	0.00	7.45	7.45	Low
II-D	217.01	7.45	23.01	15.56	Low
II-D	217.01	23.01	24.21	1.20	Low
II-D	217.01	24.21	28.92	4.71	Low
II-D	217.01	28.92	32.92	4.00	Low
II-D	217.01	32.92	37.00	4.09	Low
II-D	217.01	37.00	37.38	0.38	Moderate
II-D	217.01	37.38	38.93	1.55	High
II-D	217.01	38.93	39.91	0.98	Moderate
II-D	217.01	39.91	40.75	0.83	High
II-D	217.01	40.75	43.62	2.87	Moderate
II-D	217.01	43.62	50.37	6.75	Moderate
II-D	217.01	50.37	50.76	0.39	Moderate
II-D	217.01	50.76	51.62	0.86	Moderate
II-D	217.01	51.62	55.33	3.71	Moderate
II-D	217.01	55.33	55.90	0.57	High
II-D	217.01	55.90	56.45	0.55	Moderate
II-D	217.01	56.45	58.62	2.17	High
II-D	217.01	58.62	60.47	1.85	Moderate
II-D	217.01	60.47	62.19	1.72	High
II-D	217.01	62.19	65.79	3.60	Moderate
II-D	217.01	65.79	73.49	7.70	High
II-D	217.01	73.49	78.84	5.35	Moderate
II-D	217.02	0.00	3.38	3.38	Moderate
II-D	217.02	3.38	3.87	0.49	High
II-D	217.02	3.87	5.62	1.75	Moderate
II-D	217.02	5.62	6.60	0.98	High
II-D	217.02	6.60	16.00	9.40	Moderate

Table I-13 High Sensitivity Viewers - After Mitigation

Alternative	Segment	From Milepost	To Milepost	Total Length (miles)	Impact
II-D	217.1	0.00	2.75	2.75	Moderate
II-D	217.1	2.75	2.83	0.08	Moderate
II-D	217.1	2.83	8.40	5.56	High
II-D	217.1	8.40	8.91	0.51	Moderate
II-D	217.1	8.91	9.51	0.60	High
II-D	217.1	9.51	11.90	2.40	Moderate
II-D	217.1	11.90	14.49	2.59	Moderate
II-D	217.1	14.49	16.14	1.65	Low
II-D	217.1	16.14	18.52	2.37	Moderate
II-D	217.1	18.52	19.09	0.58	Low
II-D	217.1	19.09	21.12	2.03	Moderate
II-D	217.15	0.00	0.75	0.75	Low
II-D	217.15	0.75	1.49	0.74	Moderate
II-D	217.15	1.49	5.98	4.49	Moderate
II-D	217.15	5.98	7.04	1.07	High
II-D	217.15	7.04	10.85	3.80	Moderate
II-D	217.15	10.85	11.96	1.11	High
II-D	217.15	11.96	15.25	3.29	Moderate
II-D	217.15	15.25	22.25	6.99	High
II-D	217.15	22.25	22.97	0.73	Moderate
II-D	217.15	22.97	24.83	1.86	High
II-D	217.15	24.83	25.12	0.28	Moderate
II-D	217.15	25.12	27.04	1.92	High
II-D	217.15	27.04	30.92	3.89	Moderate
II-D	217.15	30.92	35.36	4.43	Moderate
II-D	217.15	35.36	35.96	0.60	Moderate
II-D	320.2	0.00	4.49	4.49	Moderate
II-D	320.2	4.49	7.13	2.65	High
II-D	350	0.00	0.14	0.14	High
II-D	350	0.14	3.57	3.42	Moderate
II-D	350	3.57	5.21	1.64	High
II-D	350	5.21	5.23	0.02	Moderate
II-D	350	5.23	5.59	0.36	High
II-D	350	5.59	5.80	0.21	Moderate
II-D	350	5.80	6.99	1.19	High
II-D	350	6.99	14.26	7.27	Moderate
II-D	350	14.26	14.84	0.57	High
II-D	360	0.00	0.16	0.16	High
II-D	360	0.16	2.28	2.12	Moderate
II-D	360	2.28	4.82	2.53	Moderate
II-D	360	4.82	18.90	14.08	Low
II-D	360	18.90	25.83	6.93	Moderate
II-D	430	0.00	2.84	2.84	Moderate
II-D	430	2.84	3.86	1.01	Low
II-D	430	3.86	9.84	5.98	Moderate
II-D	430	9.84	15.14	5.30	Moderate
II-D	430	15.14	18.15	3.01	High
II-D	430	18.15	18.23	0.08	Moderate
II-E	210	0.00	0.36	0.36	High
II-E	210	0.36	5.72	5.36	Moderate
II-E	210	5.72	6.26	0.54	Moderate
II-E	210	6.26	6.44	0.19	Low
II-E	210	6.44	14.48	8.04	Low
II-E	210	14.48	18.74	4.26	Moderate
II-E	210	18.74	21.50	2.76	Low
II-E	210	21.50	22.45	0.95	Moderate
II-E	210	22.45	23.72	1.27	High
II-E	210	23.72	25.61	1.89	Moderate
II-E	213	0.00	0.81	0.81	Low
II-E	213	0.81	6.93	6.12	Low
II-E	213	6.93	8.55	1.62	Moderate
II-E	213	8.55	13.36	4.81	Low
II-E	214	0.00	0.86	0.86	Moderate
II-E	214	0.86	4.16	3.30	Moderate
II-E	214	4.16	7.55	3.39	Moderate

Table I-13 High Sensitivity Viewers - After Mitigation

Alternative	Segment	From Milepost	To Milepost	Total Length (miles)	Impact
II-E	214	7.55	8.84	1.28	Moderate
II-E	214	8.84	10.00	1.16	Moderate
II-E	215	0.00	0.88	0.88	Low
II-E	215	0.88	1.89	1.00	Moderate
II-E	215	1.89	3.89	2.01	Low
II-E	215	3.89	6.44	2.55	Low
II-E	215	6.44	8.15	1.71	Low
II-E	215.05	0.00	5.05	5.05	Low
II-E	215.05	5.05	6.88	1.82	Low
II-E	217.051	0.00	0.41	0.41	Moderate
II-E	217.051	0.41	2.42	2.00	High
II-E	217.051	2.42	8.38	5.96	Moderate
II-E	217.051	8.38	10.29	1.91	Moderate
II-E	217.051	10.29	12.79	2.50	Moderate
II-E	217.051	12.79	14.98	2.19	Moderate
II-E	217.051	14.98	16.68	1.70	Moderate
II-E	217.051	16.68	17.70	1.01	Moderate
II-E	217.051	17.70	18.50	0.80	Moderate
II-E	217.051	18.50	19.87	1.37	Moderate
II-E	217.051	19.87	21.21	1.34	Moderate
II-E	217.052	0.00	1.22	1.22	Moderate
II-E	217.052	1.22	1.40	0.18	High
II-E	217.052	1.40	1.63	0.23	Moderate
II-E	217.052	1.63	3.49	1.86	High
II-E	217.052	3.49	3.69	0.20	Moderate
II-E	217.052	3.69	5.95	2.26	High
II-E	217.052	5.95	5.99	0.04	High
II-E	217.052	5.99	6.57	0.58	Moderate
II-E	217.052	6.57	8.00	1.43	High
II-E	217.052	8.00	8.30	0.30	Moderate
II-E	217.052	8.30	14.39	6.09	High
II-E	217.052	14.39	16.47	2.08	Moderate
II-E	320.05	0.00	8.36	8.36	Low
II-E	320.05	8.36	8.99	0.63	Moderate
II-E	320.05	8.99	9.20	0.21	Moderate
II-E	320.05	9.20	9.52	0.32	Moderate
II-E	320.05	9.52	10.90	1.38	Low
II-E	320.05	10.90	12.32	1.43	Moderate
II-E	320.05	12.32	13.35	1.02	High
II-E	320.05	13.35	14.39	1.04	Moderate
II-E	320.05	14.39	23.83	9.44	High
II-E	320.15	0.00	0.51	0.51	Moderate
II-E	320.15	0.51	6.33	5.82	High
II-E	320.15	6.33	7.46	1.13	Moderate
II-E	320.15	7.46	8.05	0.58	High
II-E	320.15	8.05	9.74	1.69	Moderate
II-E	320.15	9.74	11.36	1.63	High
II-E	320.15	11.36	13.46	2.09	Moderate
II-E	320.15	13.46	13.89	0.43	High
II-E	320.15	13.89	14.07	0.18	Moderate
II-E	320.15	14.07	15.52	1.45	High
II-E	320.15	15.52	20.07	4.55	Moderate
II-E	320.15	20.07	20.64	0.58	High
II-E	320.15	20.64	22.21	1.57	High
II-E	320.15	22.21	27.55	5.34	Moderate
II-E	320.2	0.00	4.49	4.49	Moderate
II-E	320.2	4.49	7.13	2.65	High
II-E	325.1	0.00	2.33	2.33	Moderate
II-E	325.1	2.33	2.86	0.53	Moderate
II-E	325.1	2.86	3.82	0.96	Moderate
II-E	325.1	3.82	3.88	0.06	Moderate
II-E	325.1	3.88	5.31	1.43	Moderate
II-E	325.1	5.31	6.93	1.62	Moderate
II-E	325.1	6.93	10.33	3.41	Moderate
II-E	325.1	10.33	18.04	7.71	Moderate

Table I-13 High Sensitivity Viewers - After Mitigation

Alternative	Segment	From Milepost	To Milepost	Total Length (miles)	Impact
II-E	325.1	18.04	18.51	0.46	Low
II-E	325.1	18.51	21.95	3.44	Moderate
II-E	325.1	21.95	24.75	2.80	Moderate
II-E	325.1	24.75	38.87	14.11	High
II-E	325.1	38.87	39.42	0.56	Moderate
II-E	325.1	39.42	43.10	3.67	High
II-E	325.2	0.00	1.09	1.09	High
II-E	325.2	1.09	4.09	3.01	Moderate
II-E	350	0.00	0.14	0.14	High
II-E	350	0.14	3.57	3.42	Moderate
II-E	350	3.57	5.21	1.64	High
II-E	350	5.21	5.23	0.02	Moderate
II-E	350	5.23	5.59	0.36	High
II-E	350	5.59	5.80	0.21	Moderate
II-E	350	5.80	6.99	1.19	High
II-E	350	6.99	14.26	7.27	Moderate
II-E	350	14.26	14.84	0.57	High
II-E	360	0.00	0.16	0.16	High
II-E	360	0.16	2.28	2.12	Moderate
II-E	360	2.28	4.82	2.53	Moderate
II-E	360	4.82	18.90	14.08	Low
II-E	360	18.90	25.83	6.93	Moderate
II-E	430	0.00	2.84	2.84	Moderate
II-E	430	2.84	3.86	1.01	Low
II-E	430	3.86	9.84	5.98	Moderate
II-E	430	9.84	15.14	5.30	Moderate
II-E	430	15.14	18.15	3.01	High
II-E	430	18.15	18.23	0.08	Moderate
II-F	210	0.00	0.36	0.36	High
II-F	210	0.36	5.72	5.36	Moderate
II-F	210	5.72	6.26	0.54	Moderate
II-F	210	6.26	6.44	0.19	Low
II-F	210	6.44	14.48	8.04	Low
II-F	210	14.48	18.74	4.26	Moderate
II-F	210	18.74	21.50	2.76	Low
II-F	210	21.50	22.45	0.95	Moderate
II-F	210	22.45	23.72	1.27	High
II-F	210	23.72	25.61	1.89	Moderate
II-F	214	0.00	0.86	0.86	Moderate
II-F	214	0.86	4.16	3.30	Moderate
II-F	214	4.16	7.55	3.39	Moderate
II-F	214	7.55	8.84	1.28	Moderate
II-F	214	8.84	10.00	1.16	Moderate
II-F	215	0.00	0.88	0.88	Low
II-F	215	0.88	1.89	1.00	Moderate
II-F	215	1.89	3.89	2.01	Low
II-F	215	3.89	6.44	2.55	Low
II-F	215	6.44	8.15	1.71	Low
II-F	217.01	0.00	7.45	7.45	Low
II-F	217.01	7.45	23.01	15.56	Low
II-F	217.01	23.01	24.21	1.20	Low
II-F	217.01	24.21	28.92	4.71	Low
II-F	217.01	28.92	32.92	4.00	Low
II-F	217.01	32.92	37.00	4.09	Low
II-F	217.01	37.00	37.38	0.38	Moderate
II-F	217.01	37.38	38.93	1.55	High
II-F	217.01	38.93	39.91	0.98	Moderate
II-F	217.01	39.91	40.75	0.83	High
II-F	217.01	40.75	43.62	2.87	Moderate
II-F	217.01	43.62	50.37	6.75	Moderate
II-F	217.01	50.37	50.76	0.39	Moderate
II-F	217.01	50.76	51.62	0.86	Moderate
II-F	217.01	51.62	55.33	3.71	Moderate
II-F	217.01	55.33	55.90	0.57	High
II-F	217.01	55.90	56.45	0.55	Moderate

Table I-13 High Sensitivity Viewers - After Mitigation

Alternative	Segment	From Milepost	To Milepost	Total Length (miles)	Impact
II-F	217.01	56.45	58.62	2.17	High
II-F	217.01	58.62	60.47	1.85	Moderate
II-F	217.01	60.47	62.19	1.72	High
II-F	217.01	62.19	65.79	3.60	Moderate
II-F	217.01	65.79	73.49	7.70	High
II-F	217.01	73.49	78.84	5.35	Moderate
II-F	217.052	0.00	1.22	1.22	Moderate
II-F	217.052	1.22	1.40	0.18	High
II-F	217.052	1.40	1.63	0.23	Moderate
II-F	217.052	1.63	3.49	1.86	High
II-F	217.052	3.49	3.69	0.20	Moderate
II-F	217.052	3.69	5.95	2.26	High
II-F	217.052	5.95	5.99	0.04	High
II-F	217.052	5.99	6.57	0.58	Moderate
II-F	217.052	6.57	8.00	1.43	High
II-F	217.052	8.00	8.30	0.30	Moderate
II-F	217.052	8.30	14.39	6.09	High
II-F	217.052	14.39	16.47	2.08	Moderate
II-F	218	0.00	0.37	0.37	Moderate
II-F	218	0.37	1.25	0.89	High
II-F	218	1.25	5.26	4.01	Moderate
II-F	218	5.26	5.33	0.06	Moderate
II-F	218	5.33	7.53	2.20	Moderate
II-F	218	7.53	8.18	0.65	High
II-F	218	8.18	9.08	0.90	Moderate
II-F	218	9.08	10.10	1.02	High
II-F	218	10.10	11.07	0.97	Moderate
II-F	218	11.07	11.93	0.85	High
II-F	219.1	0.00	0.57	0.57	High
II-F	219.2	0.00	14.55	14.55	High
II-F	219.2	14.55	15.30	0.75	Moderate
II-F	219.2	15.30	18.24	2.94	High
II-F	219.2	18.24	19.13	0.90	Moderate
II-F	219.2	19.13	19.65	0.51	High
II-F	219.3	0.00	1.56	1.56	High
II-F	320.15	0.00	0.51	0.51	Moderate
II-F	320.15	0.51	6.33	5.82	High
II-F	320.15	6.33	7.46	1.13	Moderate
II-F	320.15	7.46	8.05	0.58	High
II-F	320.15	8.05	9.74	1.69	Moderate
II-F	320.15	9.74	11.36	1.63	High
II-F	320.15	11.36	13.46	2.09	Moderate
II-F	320.15	13.46	13.89	0.43	High
II-F	320.15	13.89	14.07	0.18	Moderate
II-F	320.15	14.07	15.52	1.45	High
II-F	320.15	15.52	20.07	4.55	Moderate
II-F	320.15	20.07	20.64	0.58	High
II-F	320.15	20.64	22.21	1.57	High
II-F	320.15	22.21	27.55	5.34	Moderate
II-F	320.2	0.00	4.49	4.49	Moderate
II-F	320.2	4.49	7.13	2.65	High
II-F	350	0.00	0.14	0.14	High
II-F	350	0.14	3.57	3.42	Moderate
II-F	350	3.57	5.21	1.64	High
II-F	350	5.21	5.23	0.02	Moderate
II-F	350	5.23	5.59	0.36	High
II-F	350	5.59	5.80	0.21	Moderate
II-F	350	5.80	6.99	1.19	High
II-F	350	6.99	14.26	7.27	Moderate
II-F	350	14.26	14.84	0.57	High
II-F	370	0.00	0.32	0.32	Moderate
II-F	370	0.32	2.68	2.36	Moderate
II-F	370	2.68	5.23	2.54	Low
II-F	370	5.23	7.81	2.58	Low
II-F	370	7.81	9.43	1.63	Low

Table I-13 High Sensitivity Viewers - After Mitigation

Alternative	Segment	From Milepost	To Milepost	Total Length (miles)	Impact
II-F	370	9.43	12.20	2.77	Moderate
II-F	370	12.20	14.26	2.06	Moderate
II-F	380	0.00	10.04	10.04	Moderate
II-F	380	10.04	10.51	0.46	High
II-F	380	10.51	12.77	2.26	Moderate
II-F	420	0.00	2.35	2.35	Moderate
II-F	420	2.35	6.66	4.31	Moderate
II-F	420	6.66	7.50	0.83	Low
II-F	420	7.50	8.15	0.65	Low
II-F	440	0.00	9.39	9.39	Low
Emma Park Alternative Variation	217.02	0.00	3.38	3.38	Moderate
Emma Park Alternative Variation	217.02	3.38	3.87	0.49	High
Emma Park Alternative Variation	217.02	3.87	5.62	1.75	Moderate
Emma Park Alternative Variation	217.02	5.62	6.60	0.98	High
Emma Park Alternative Variation	217.02	6.60	16.00	9.40	Moderate
Emma Park Alternative Variation	219.4	0.00	0.42	0.42	Moderate
Emma Park Alternative Variation	219.4	0.42	1.52	1.10	High
Emma Park Alternative Variation	219.4	1.52	1.77	0.25	Moderate
Emma Park Alternative Variation	219.4	1.77	2.54	0.77	High
Emma Park Alternative Variation	219.5	0.00	0.37	0.37	High
Emma Park Alternative Variation	219.5	0.37	14.34	13.97	Moderate
Emma Park Alternative Variation	219.5	14.34	14.58	0.24	High
Emma Park Alternative Variation	219.5	14.58	16.50	1.92	Moderate
Emma Park Alternative Variation	219.5	16.50	16.76	0.26	High
Emma Park Alternative Variation	218	0.00	0.37	0.37	Moderate
Emma Park Alternative Variation	218	0.37	1.25	0.89	High
Emma Park Alternative Variation	218	1.25	5.26	4.01	Moderate
Emma Park Alternative Variation	218	5.26	5.33	0.06	Moderate
Emma Park Alternative Variation	218	5.33	7.53	2.20	Moderate
Emma Park Alternative Variation	218	7.53	8.18	0.65	High
Emma Park Alternative Variation	218	8.18	9.08	0.90	Moderate
Emma Park Alternative Variation	218	9.08	10.10	1.02	High
Emma Park Alternative Variation	218	10.10	11.07	0.97	Moderate
Emma Park Alternative Variation	218	11.07	11.93	0.85	High
Emma Park Alternative Variation	219.1	0.00	0.57	0.57	High
Emma Park Alternative Variation	219.2	0.00	14.55	14.55	High
Emma Park Alternative Variation	219.2	14.55	15.30	0.75	Moderate
Emma Park Alternative Variation	219.2	15.30	18.24	2.94	High
Emma Park Alternative Variation	219.2	18.24	19.13	0.90	Moderate
Emma Park Alternative Variation	219.2	19.13	19.65	0.51	High
Strawberry IRA Micro-siting Option 1	320.101	0.00	0.43	0.43	Moderate
Strawberry IRA Micro-siting Option 1	320.101	0.43	0.58	0.15	Low
Strawberry IRA Micro-siting Option 1	320.101	0.58	5.19	4.61	Moderate
Strawberry IRA Micro-siting Option 1	320.101	5.19	6.43	1.24	High
Strawberry IRA Micro-siting Option 1	320.101	6.43	14.42	7.99	Moderate
Strawberry IRA Micro-siting Option 1	320.101	14.42	16.31	1.89	High
Strawberry IRA Micro-siting Option 1	320.101	16.31	17.16	0.85	Moderate
Strawberry IRA Micro-siting Option 1	320.101	17.16	18.19	1.03	Low
Strawberry IRA Micro-siting Option 1	320.101	18.19	19.06	0.87	Moderate
Strawberry IRA Micro-siting Option 1	320.101	19.06	25.96	6.91	Low
Strawberry IRA Micro-siting Option 1	320.101	25.96	27.27	1.31	Moderate
Strawberry IRA Micro-siting Option 1	320.101	27.27	28.89	1.62	Moderate
Strawberry IRA Micro-siting Option 1	320.101	28.89	32.50	3.62	Moderate
Strawberry IRA Micro-siting Option 1	320.101	32.50	33.36	0.85	Moderate
Strawberry IRA Micro-siting Option 1	320.101	33.36	33.50	0.14	Moderate
Strawberry IRA Micro-siting Option 1	320.101	33.50	37.62	4.13	Low
Strawberry IRA Micro-siting Option 1	320.101	37.62	38.03	0.41	Moderate
Strawberry IRA Micro-siting Option 1	320.101	38.03	42.91	4.88	High
Strawberry IRA Micro-siting Option 1	320.101	42.91	43.83	0.91	Moderate
Strawberry IRA Micro-siting Option 1	320.101	43.83	44.84	1.01	High
Strawberry IRA Micro-siting Option 1	320.101	44.84	46.38	1.55	Moderate
Strawberry IRA Micro-siting Option 1	320.101	46.38	47.40	1.02	Moderate
Strawberry IRA Micro-siting Option 1	320.101	47.40	48.73	1.33	Low
Strawberry IRA Micro-siting Option 1	320.101	48.73	51.36	2.63	Moderate
Strawberry IRA Micro-siting Option 1	320.101	51.36	51.71	0.35	Moderate

Table I-13 High Sensitivity Viewers - After Mitigation

Alternative	Segment	From Milepost	To Milepost	Total Length (miles)	Impact
Strawberry IRA Micro-siting Option 1	320.101	51.71	51.72	0.00	High
Strawberry IRA Micro-siting Option 1	320.101	51.72	53.06	1.34	Moderate
Strawberry IRA Micro-siting Option 1	320.101	53.06	54.07	1.02	High
Strawberry IRA Micro-siting Option 1	320.101	54.07	54.85	0.78	Moderate
Strawberry IRA Micro-siting Option 1	320.101	54.85	58.14	3.29	High
Strawberry IRA Micro-siting Option 1	320.101	58.14	59.80	1.66	High
Strawberry IRA Micro-siting Option 1	320.101	59.80	64.45	4.65	High
Strawberry IRA Micro-siting Option 1	320.101	64.45	71.97	7.52	High
Strawberry IRA Micro-siting Option 1	320.101	71.97	73.54	1.57	Moderate
Strawberry IRA Micro-siting Option 1	320.1	0.00	0.43	0.43	Moderate
Strawberry IRA Micro-siting Option 1	320.1	0.43	0.58	0.15	Low
Strawberry IRA Micro-siting Option 1	320.1	0.58	5.19	4.61	Moderate
Strawberry IRA Micro-siting Option 1	320.1	5.19	6.43	1.24	High
Strawberry IRA Micro-siting Option 1	320.1	6.43	14.42	7.99	Moderate
Strawberry IRA Micro-siting Option 1	320.1	14.42	16.31	1.89	High
Strawberry IRA Micro-siting Option 1	320.1	16.31	17.16	0.85	Moderate
Strawberry IRA Micro-siting Option 1	320.1	17.16	18.19	1.03	Low
Strawberry IRA Micro-siting Option 1	320.1	18.19	19.06	0.87	Moderate
Strawberry IRA Micro-siting Option 1	320.1	19.06	25.96	6.91	Low
Strawberry IRA Micro-siting Option 1	320.1	25.96	27.27	1.31	Moderate
Strawberry IRA Micro-siting Option 1	320.1	27.27	28.89	1.62	Moderate
Strawberry IRA Micro-siting Option 1	320.1	28.89	32.50	3.62	Moderate
Strawberry IRA Micro-siting Option 1	320.1	32.50	33.36	0.85	Moderate
Strawberry IRA Micro-siting Option 1	320.1	33.36	33.50	0.14	Moderate
Strawberry IRA Micro-siting Option 1	320.1	33.50	37.62	4.13	Low
Strawberry IRA Micro-siting Option 1	320.1	37.62	38.03	0.41	Moderate
Strawberry IRA Micro-siting Option 1	320.1	38.03	42.91	4.88	High
Strawberry IRA Micro-siting Option 1	320.1	42.91	43.83	0.91	Moderate
Strawberry IRA Micro-siting Option 1	320.1	43.83	44.84	1.01	High
Strawberry IRA Micro-siting Option 1	320.1	44.84	46.38	1.55	Moderate
Strawberry IRA Micro-siting Option 1	320.1	46.38	47.40	1.02	Moderate
Strawberry IRA Micro-siting Option 1	320.1	47.40	48.73	1.33	Low
Strawberry IRA Micro-siting Option 1	320.1	48.73	51.36	2.63	Moderate
Strawberry IRA Micro-siting Option 1	320.1	51.36	51.71	0.35	Moderate
Strawberry IRA Micro-siting Option 1	320.1	51.71	51.72	0.00	High
Strawberry IRA Micro-siting Option 1	320.1	51.72	53.06	1.34	Moderate
Strawberry IRA Micro-siting Option 1	320.1	53.06	54.07	1.02	High
Strawberry IRA Micro-siting Option 1	320.1	54.07	54.85	0.78	Moderate
Strawberry IRA Micro-siting Option 1	320.1	54.85	58.14	3.29	High
Strawberry IRA Micro-siting Option 1	320.1	58.14	71.98	13.83	High
Strawberry IRA Micro-siting Option 1	320.1	71.98	74.14	2.16	Moderate
Strawberry IRA Micro-siting Option 2	320.102	0.00	0.43	0.43	Moderate
Strawberry IRA Micro-siting Option 2	320.102	0.43	0.58	0.15	Low
Strawberry IRA Micro-siting Option 2	320.102	0.58	5.19	4.61	Moderate
Strawberry IRA Micro-siting Option 2	320.102	5.19	6.43	1.24	High
Strawberry IRA Micro-siting Option 2	320.102	6.43	14.42	7.99	Moderate
Strawberry IRA Micro-siting Option 2	320.102	14.42	16.31	1.89	High
Strawberry IRA Micro-siting Option 2	320.102	16.31	17.16	0.85	Moderate
Strawberry IRA Micro-siting Option 2	320.102	17.16	18.19	1.03	Low
Strawberry IRA Micro-siting Option 2	320.102	18.19	19.06	0.87	Moderate
Strawberry IRA Micro-siting Option 2	320.102	19.06	25.96	6.91	Low
Strawberry IRA Micro-siting Option 2	320.102	25.96	27.27	1.31	Moderate
Strawberry IRA Micro-siting Option 2	320.102	27.27	28.89	1.62	Moderate
Strawberry IRA Micro-siting Option 2	320.102	28.89	32.50	3.62	Moderate
Strawberry IRA Micro-siting Option 2	320.102	32.50	33.36	0.85	Moderate
Strawberry IRA Micro-siting Option 2	320.102	33.36	33.50	0.14	Moderate
Strawberry IRA Micro-siting Option 2	320.102	33.50	37.62	4.13	Low
Strawberry IRA Micro-siting Option 2	320.102	37.62	38.03	0.41	Moderate
Strawberry IRA Micro-siting Option 2	320.102	38.03	42.91	4.88	High
Strawberry IRA Micro-siting Option 2	320.102	42.91	43.83	0.91	Moderate
Strawberry IRA Micro-siting Option 2	320.102	43.83	44.84	1.01	High
Strawberry IRA Micro-siting Option 2	320.102	44.84	46.38	1.55	Moderate
Strawberry IRA Micro-siting Option 2	320.102	46.38	47.40	1.02	Moderate
Strawberry IRA Micro-siting Option 2	320.102	47.40	48.73	1.33	Low
Strawberry IRA Micro-siting Option 2	320.102	48.73	51.36	2.63	Moderate

Table I-13 High Sensitivity Viewers - After Mitigation

Alternative	Segment	From Milepost	To Milepost	Total Length (miles)	Impact
Strawberry IRA Micro-siting Option 2	320.102	51.36	51.71	0.35	Moderate
Strawberry IRA Micro-siting Option 2	320.102	51.71	51.72	0.00	High
Strawberry IRA Micro-siting Option 2	320.102	51.72	53.06	1.34	Moderate
Strawberry IRA Micro-siting Option 2	320.102	53.06	54.07	1.02	High
Strawberry IRA Micro-siting Option 2	320.102	54.07	54.85	0.78	Moderate
Strawberry IRA Micro-siting Option 2	320.102	54.85	58.14	3.29	High
Strawberry IRA Micro-siting Option 2	320.102	58.14	59.80	1.66	High
Strawberry IRA Micro-siting Option 2	320.102	59.80	61.73	1.93	High
Strawberry IRA Micro-siting Option 2	320.102	61.73	64.49	2.76	High
Strawberry IRA Micro-siting Option 2	320.102	64.49	72.01	7.52	High
Strawberry IRA Micro-siting Option 2	320.102	72.01	73.59	1.57	Moderate
Strawberry IRA Micro-siting Option 2	320.1	0.00	0.43	0.43	Moderate
Strawberry IRA Micro-siting Option 2	320.1	0.43	0.58	0.15	Low
Strawberry IRA Micro-siting Option 2	320.1	0.58	5.19	4.61	Moderate
Strawberry IRA Micro-siting Option 2	320.1	5.19	6.43	1.24	High
Strawberry IRA Micro-siting Option 2	320.1	6.43	14.42	7.99	Moderate
Strawberry IRA Micro-siting Option 2	320.1	14.42	16.31	1.89	High
Strawberry IRA Micro-siting Option 2	320.1	16.31	17.16	0.85	Moderate
Strawberry IRA Micro-siting Option 2	320.1	17.16	18.19	1.03	Low
Strawberry IRA Micro-siting Option 2	320.1	18.19	19.06	0.87	Moderate
Strawberry IRA Micro-siting Option 2	320.1	19.06	25.96	6.91	Low
Strawberry IRA Micro-siting Option 2	320.1	25.96	27.27	1.31	Moderate
Strawberry IRA Micro-siting Option 2	320.1	27.27	28.89	1.62	Moderate
Strawberry IRA Micro-siting Option 2	320.1	28.89	32.50	3.62	Moderate
Strawberry IRA Micro-siting Option 2	320.1	32.50	33.36	0.85	Moderate
Strawberry IRA Micro-siting Option 2	320.1	33.36	33.50	0.14	Moderate
Strawberry IRA Micro-siting Option 2	320.1	33.50	37.62	4.13	Low
Strawberry IRA Micro-siting Option 2	320.1	37.62	38.03	0.41	Moderate
Strawberry IRA Micro-siting Option 2	320.1	38.03	42.91	4.88	High
Strawberry IRA Micro-siting Option 2	320.1	42.91	43.83	0.91	Moderate
Strawberry IRA Micro-siting Option 2	320.1	43.83	44.84	1.01	High
Strawberry IRA Micro-siting Option 2	320.1	44.84	46.38	1.55	Moderate
Strawberry IRA Micro-siting Option 2	320.1	46.38	47.40	1.02	Moderate
Strawberry IRA Micro-siting Option 2	320.1	47.40	48.73	1.33	Low
Strawberry IRA Micro-siting Option 2	320.1	48.73	51.36	2.63	Moderate
Strawberry IRA Micro-siting Option 2	320.1	51.36	51.71	0.35	Moderate
Strawberry IRA Micro-siting Option 2	320.1	51.71	51.72	0.00	High
Strawberry IRA Micro-siting Option 2	320.1	51.72	53.06	1.34	Moderate
Strawberry IRA Micro-siting Option 2	320.1	53.06	54.07	1.02	High
Strawberry IRA Micro-siting Option 2	320.1	54.07	54.85	0.78	Moderate
Strawberry IRA Micro-siting Option 2	320.1	54.85	58.14	3.29	High
Strawberry IRA Micro-siting Option 2	320.1	58.14	71.98	13.83	High
Strawberry IRA Micro-siting Option 2	320.1	71.98	74.14	2.16	Moderate
Strawberry IRA Micro-siting Option 3	320.103	0.00	0.43	0.43	Moderate
Strawberry IRA Micro-siting Option 3	320.103	0.43	0.58	0.15	Low
Strawberry IRA Micro-siting Option 3	320.103	0.58	5.19	4.61	Moderate
Strawberry IRA Micro-siting Option 3	320.103	5.19	6.43	1.24	High
Strawberry IRA Micro-siting Option 3	320.103	6.43	14.42	7.99	Moderate
Strawberry IRA Micro-siting Option 3	320.103	14.42	16.31	1.89	High
Strawberry IRA Micro-siting Option 3	320.103	16.31	17.16	0.85	Moderate
Strawberry IRA Micro-siting Option 3	320.103	17.16	18.19	1.03	Low
Strawberry IRA Micro-siting Option 3	320.103	18.19	19.06	0.87	Moderate
Strawberry IRA Micro-siting Option 3	320.103	19.06	25.96	6.91	Low
Strawberry IRA Micro-siting Option 3	320.103	25.96	27.27	1.31	Moderate
Strawberry IRA Micro-siting Option 3	320.103	27.27	28.89	1.62	Moderate
Strawberry IRA Micro-siting Option 3	320.103	28.89	32.50	3.62	Moderate
Strawberry IRA Micro-siting Option 3	320.103	32.50	33.36	0.85	Moderate
Strawberry IRA Micro-siting Option 3	320.103	33.36	33.50	0.14	Moderate
Strawberry IRA Micro-siting Option 3	320.103	33.50	37.62	4.13	Low
Strawberry IRA Micro-siting Option 3	320.103	37.62	38.03	0.41	Moderate
Strawberry IRA Micro-siting Option 3	320.103	38.03	42.91	4.88	High
Strawberry IRA Micro-siting Option 3	320.103	42.91	43.83	0.91	Moderate
Strawberry IRA Micro-siting Option 3	320.103	43.83	44.84	1.01	High
Strawberry IRA Micro-siting Option 3	320.103	44.84	46.38	1.55	Moderate
Strawberry IRA Micro-siting Option 3	320.103	46.38	47.40	1.02	Moderate

Table I-13 High Sensitivity Viewers - After Mitigation

Alternative	Segment	From Milepost	To Milepost	Total Length (miles)	Impact
Strawberry IRA Micro-siting Option 3	320.103	47.40	48.73	1.33	Low
Strawberry IRA Micro-siting Option 3	320.103	48.73	51.36	2.63	Moderate
Strawberry IRA Micro-siting Option 3	320.103	51.36	51.71	0.35	Moderate
Strawberry IRA Micro-siting Option 3	320.103	51.71	51.72	0.00	High
Strawberry IRA Micro-siting Option 3	320.103	51.72	53.06	1.34	Moderate
Strawberry IRA Micro-siting Option 3	320.103	53.06	54.07	1.02	High
Strawberry IRA Micro-siting Option 3	320.103	54.07	54.85	0.78	Moderate
Strawberry IRA Micro-siting Option 3	320.103	54.85	58.14	3.29	High
Strawberry IRA Micro-siting Option 3	320.103	58.14	59.80	1.66	High
Strawberry IRA Micro-siting Option 3	320.103	59.80	61.73	1.93	High
Strawberry IRA Micro-siting Option 3	320.103	61.73	64.55	2.82	High
Strawberry IRA Micro-siting Option 3	320.103	64.55	72.07	7.52	High
Strawberry IRA Micro-siting Option 3	320.103	72.07	73.64	1.57	Moderate
Strawberry IRA Micro-siting Option 3	320.1	0.00	0.43	0.43	Moderate
Strawberry IRA Micro-siting Option 3	320.1	0.43	0.58	0.15	Low
Strawberry IRA Micro-siting Option 3	320.1	0.58	5.19	4.61	Moderate
Strawberry IRA Micro-siting Option 3	320.1	5.19	6.43	1.24	High
Strawberry IRA Micro-siting Option 3	320.1	6.43	14.42	7.99	Moderate
Strawberry IRA Micro-siting Option 3	320.1	14.42	16.31	1.89	High
Strawberry IRA Micro-siting Option 3	320.1	16.31	17.16	0.85	Moderate
Strawberry IRA Micro-siting Option 3	320.1	17.16	18.19	1.03	Low
Strawberry IRA Micro-siting Option 3	320.1	18.19	19.06	0.87	Moderate
Strawberry IRA Micro-siting Option 3	320.1	19.06	25.96	6.91	Low
Strawberry IRA Micro-siting Option 3	320.1	25.96	27.27	1.31	Moderate
Strawberry IRA Micro-siting Option 3	320.1	27.27	28.89	1.62	Moderate
Strawberry IRA Micro-siting Option 3	320.1	28.89	32.50	3.62	Moderate
Strawberry IRA Micro-siting Option 3	320.1	32.50	33.36	0.85	Moderate
Strawberry IRA Micro-siting Option 3	320.1	33.36	33.50	0.14	Moderate
Strawberry IRA Micro-siting Option 3	320.1	33.50	37.62	4.13	Low
Strawberry IRA Micro-siting Option 3	320.1	37.62	38.03	0.41	Moderate
Strawberry IRA Micro-siting Option 3	320.1	38.03	42.91	4.88	High
Strawberry IRA Micro-siting Option 3	320.1	42.91	43.83	0.91	Moderate
Strawberry IRA Micro-siting Option 3	320.1	43.83	44.84	1.01	High
Strawberry IRA Micro-siting Option 3	320.1	44.84	46.38	1.55	Moderate
Strawberry IRA Micro-siting Option 3	320.1	46.38	47.40	1.02	Moderate
Strawberry IRA Micro-siting Option 3	320.1	47.40	48.73	1.33	Low
Strawberry IRA Micro-siting Option 3	320.1	48.73	51.36	2.63	Moderate
Strawberry IRA Micro-siting Option 3	320.1	51.36	51.71	0.35	Moderate
Strawberry IRA Micro-siting Option 3	320.1	51.71	51.72	0.00	High
Strawberry IRA Micro-siting Option 3	320.1	51.72	53.06	1.34	Moderate
Strawberry IRA Micro-siting Option 3	320.1	53.06	54.07	1.02	High
Strawberry IRA Micro-siting Option 3	320.1	54.07	54.85	0.78	Moderate
Strawberry IRA Micro-siting Option 3	320.1	54.85	58.14	3.29	High
Strawberry IRA Micro-siting Option 3	320.1	58.14	71.98	13.83	High
Strawberry IRA Micro-siting Option 3	320.1	71.98	74.14	2.16	Moderate
Cedar Knoll IRA Micro-siting Option 1	320.151	0.00	1.09	1.09	Moderate
Cedar Knoll IRA Micro-siting Option 1	320.151	1.09	5.18	4.09	High
Cedar Knoll IRA Micro-siting Option 1	320.151	5.18	5.61	0.43	Moderate
Cedar Knoll IRA Micro-siting Option 1	320.151	5.61	6.07	0.46	High
Cedar Knoll IRA Micro-siting Option 1	320.151	6.07	6.07	0.00	Moderate
Cedar Knoll IRA Micro-siting Option 1	320.151	6.07	6.23	0.16	High
Cedar Knoll IRA Micro-siting Option 1	320.151	6.23	7.37	1.14	Moderate
Cedar Knoll IRA Micro-siting Option 1	320.151	6.23	7.86	1.62	Moderate
Cedar Knoll IRA Micro-siting Option 1	320.151	7.86	8.67	0.81	High
Cedar Knoll IRA Micro-siting Option 1	320.151	8.67	10.28	1.61	Moderate
Cedar Knoll IRA Micro-siting Option 1	320.151	10.28	11.74	1.46	High
Cedar Knoll IRA Micro-siting Option 1	320.151	11.74	12.82	1.08	Moderate
Cedar Knoll IRA Micro-siting Option 1	320.151	12.82	13.75	0.93	Moderate
Cedar Knoll IRA Micro-siting Option 1	320.151	13.75	15.48	1.73	High
Cedar Knoll IRA Micro-siting Option 1	320.151	15.48	20.37	4.89	Moderate
Cedar Knoll IRA Micro-siting Option 1	320.151	20.37	21.30	0.93	High
Cedar Knoll IRA Micro-siting Option 1	320.151	21.30	22.87	1.57	High
Cedar Knoll IRA Micro-siting Option 1	320.151	22.87	28.21	5.34	Moderate
Cedar Knoll IRA Micro-siting Option 1	320.15	0.00	0.51	0.51	Moderate
Cedar Knoll IRA Micro-siting Option 1	320.15	0.51	6.33	5.82	High

Table I-13 High Sensitivity Viewers - After Mitigation

Alternative	Segment	From Milepost	To Milepost	Total Length (miles)	Impact
Cedar Knoll IRA Micro-siting Option 1	320.15	6.33	7.46	1.13	Moderate
Cedar Knoll IRA Micro-siting Option 1	320.15	7.46	8.05	0.58	High
Cedar Knoll IRA Micro-siting Option 1	320.15	8.05	9.74	1.69	Moderate
Cedar Knoll IRA Micro-siting Option 1	320.15	9.74	11.36	1.63	High
Cedar Knoll IRA Micro-siting Option 1	320.15	11.36	13.46	2.09	Moderate
Cedar Knoll IRA Micro-siting Option 1	320.15	13.46	13.89	0.43	High
Cedar Knoll IRA Micro-siting Option 1	320.15	13.89	14.07	0.18	Moderate
Cedar Knoll IRA Micro-siting Option 1	320.15	14.07	15.52	1.45	High
Cedar Knoll IRA Micro-siting Option 1	320.15	15.52	20.07	4.55	Moderate
Cedar Knoll IRA Micro-siting Option 1	320.15	20.07	20.64	0.58	High
Cedar Knoll IRA Micro-siting Option 1	320.15	20.64	22.21	1.57	High
Cedar Knoll IRA Micro-siting Option 1	320.15	22.21	27.55	5.34	Moderate
Cedar Knoll IRA Micro-siting Option 2	320.152	0.00	1.09	1.09	Moderate
Cedar Knoll IRA Micro-siting Option 2	320.152	1.09	5.18	4.09	High
Cedar Knoll IRA Micro-siting Option 2	320.152	5.18	5.61	0.43	Moderate
Cedar Knoll IRA Micro-siting Option 2	320.152	5.61	6.07	0.46	High
Cedar Knoll IRA Micro-siting Option 2	320.152	6.07	6.07	0.00	Moderate
Cedar Knoll IRA Micro-siting Option 2	320.152	6.07	6.23	0.16	High
Cedar Knoll IRA Micro-siting Option 2	320.152	6.23	7.37	1.14	Moderate
Cedar Knoll IRA Micro-siting Option 2	320.152	6.23	7.86	1.63	Moderate
Cedar Knoll IRA Micro-siting Option 2	320.152	7.86	8.79	0.93	High
Cedar Knoll IRA Micro-siting Option 2	320.152	8.79	10.46	1.66	Moderate
Cedar Knoll IRA Micro-siting Option 2	320.152	10.46	11.87	1.41	High
Cedar Knoll IRA Micro-siting Option 2	320.152	11.87	12.28	0.41	Moderate
Cedar Knoll IRA Micro-siting Option 2	320.152	12.28	12.75	0.47	High
Cedar Knoll IRA Micro-siting Option 2	320.152	12.75	13.04	0.29	Moderate
Cedar Knoll IRA Micro-siting Option 2	320.152	13.04	13.97	0.93	Moderate
Cedar Knoll IRA Micro-siting Option 2	320.152	13.97	15.70	1.73	High
Cedar Knoll IRA Micro-siting Option 2	320.152	15.70	20.59	4.89	Moderate
Cedar Knoll IRA Micro-siting Option 2	320.152	20.59	21.52	0.93	High
Cedar Knoll IRA Micro-siting Option 2	320.152	21.52	23.09	1.57	High
Cedar Knoll IRA Micro-siting Option 2	320.152	23.09	28.43	5.34	Moderate
Cedar Knoll IRA Micro-siting Option 2	320.15	0.00	0.51	0.51	Moderate
Cedar Knoll IRA Micro-siting Option 2	320.15	0.51	6.33	5.82	High
Cedar Knoll IRA Micro-siting Option 2	320.15	6.33	7.46	1.13	Moderate
Cedar Knoll IRA Micro-siting Option 2	320.15	7.46	8.05	0.58	High
Cedar Knoll IRA Micro-siting Option 2	320.15	8.05	9.74	1.69	Moderate
Cedar Knoll IRA Micro-siting Option 2	320.15	9.74	11.36	1.63	High
Cedar Knoll IRA Micro-siting Option 2	320.15	11.36	13.46	2.09	Moderate
Cedar Knoll IRA Micro-siting Option 2	320.15	13.46	13.89	0.43	High
Cedar Knoll IRA Micro-siting Option 2	320.15	13.89	14.07	0.18	Moderate
Cedar Knoll IRA Micro-siting Option 2	320.15	14.07	15.52	1.45	High
Cedar Knoll IRA Micro-siting Option 2	320.15	15.52	20.07	4.55	Moderate
Cedar Knoll IRA Micro-siting Option 2	320.15	20.07	20.64	0.58	High
Cedar Knoll IRA Micro-siting Option 2	320.15	20.64	22.21	1.57	High
Cedar Knoll IRA Micro-siting Option 2	320.15	22.21	27.55	5.34	Moderate
Highway 191 Alternative Connector	219.6	0.00	0.47	0.47	High
Highway 191 Alternative Connector	219.6	0.47	2.37	1.89	Moderate
Highway 191 Alternative Connector	219.6	2.37	4.56	2.19	High
Castle Dale Alternative Connector	270	0.00	0.51	0.51	High
Castle Dale Alternative Connector	270	0.51	0.76	0.26	Moderate
Castle Dale Alternative Connector	270	0.76	6.60	5.84	Low
Castle Dale Alternative Connector	270	6.60	10.52	3.92	Moderate
Castle Dale Alternative Connector	270	10.52	10.58	0.06	High
Price Alternative Connector	223	0.00	1.49	1.49	Low
Price Alternative Connector	223	1.49	4.39	2.90	Low
Price Alternative Connector	223	4.39	6.40	2.01	Low
Price Alternative Connector	223	6.40	6.80	0.40	Moderate
Price Alternative Connector	223	6.80	9.07	2.27	Moderate
Price Alternative Connector	223	9.07	12.75	3.69	Moderate
Price Alternative Connector	223	12.75	18.35	5.60	Low
Lynndyl Alternative Connector	400	0.00	0.09	0.09	Moderate
Lynndyl Alternative Connector	400	0.09	0.78	0.69	High
Lynndyl Alternative Connector	400	0.78	0.79	0.01	Moderate
Lynndyl Alternative Connector	400	0.79	1.82	1.03	High

Table I-13 High Sensitivity Viewers - After Mitigation

Alternative	Segment	From Milepost	To Milepost	Total Length (miles)	Impact
Lynndyl Alternative Connector	400	1.82	10.87	9.05	Moderate
Lynndyl Alternative Connector	400	10.87	11.06	0.18	High
Lynndyl Alternative Connector	400	11.06	16.94	5.88	Moderate
Lynndyl Alternative Connector	400	16.94	18.29	1.36	High
Lynndyl Alternative Connector	400	18.29	24.13	5.84	Moderate
IPP East Alternative Connector	390	0.00	1.69	1.69	Moderate
IPP East Alternative Connector	390	1.69	2.57	0.87	Moderate
III-A	450	0.00	3.52	3.52	Low
III-A	450	3.52	9.34	5.82	Low
III-A	450	9.34	9.39	0.05	Moderate
III-A	450	9.39	11.46	2.07	Low
III-A	470	0.00	3.63	3.63	Low
III-A	470	3.63	6.41	2.78	Moderate
III-A	470	6.41	8.42	2.01	Moderate
III-A	470	8.42	9.42	1.00	High
III-A	470	9.42	11.43	2.01	Moderate
III-A	470	11.43	13.93	2.50	Moderate
III-A	470	13.93	33.99	20.06	Low
III-A	480	0.00	0.64	0.64	Low
III-A	480	0.64	3.14	2.50	Low
III-A	480	3.14	5.16	2.02	Low
III-A	480	5.16	6.20	1.04	Moderate
III-A	480	6.20	8.25	2.05	Low
III-A	480	8.25	10.82	2.57	Low
III-A	480	10.82	15.11	4.29	Low
III-A	480	15.11	21.79	6.69	Low
III-A	480	21.79	31.52	9.72	Low
III-A	480	31.52	36.25	4.73	Low
III-A	480	36.25	40.95	4.70	Low
III-A	480	40.95	42.33	1.38	Moderate
III-A	480	42.33	47.82	5.50	Low
III-A	480	47.82	52.50	4.67	Low
III-A	480	52.50	53.43	0.93	Moderate
III-A	480	53.43	59.60	6.17	Low
III-A	480	59.60	62.10	2.51	Moderate
III-A	480	62.10	65.14	3.04	Low
III-A	500	0.00	2.20	2.20	Low
III-A	500	2.20	19.19	16.99	Low
III-A	500.02	0.00	4.21	4.21	Low
III-A	500.02	4.21	6.78	2.57	Low
III-A	500.02	6.78	17.46	10.68	Low
III-A	500.02	17.46	17.51	0.05	Moderate
III-A	500.05	0.00	0.24	0.24	High
III-A	500.05	0.24	0.61	0.37	Moderate
III-A	500.05	0.61	2.51	1.90	High
III-A	500.05	2.51	3.22	0.72	Moderate
III-A	500.05	3.22	4.84	1.62	Low
III-A	500.05	4.84	6.23	1.39	Moderate
III-A	500.05	6.23	6.28	0.05	High
III-A	500.05	6.28	6.29	0.00	Moderate
III-A	500.05	6.29	9.42	3.13	High
III-A	500.05	9.42	9.53	0.11	Moderate
III-A	501.1	0.00	0.84	0.84	Moderate
III-A	501.1	0.84	3.03	2.20	High
III-A	501.1	3.03	3.62	0.59	Moderate
III-A	501.1	3.62	3.65	0.03	Low
III-A	501.1	3.65	3.97	0.32	Moderate
III-A	501.1	3.97	8.68	4.71	High
III-A	501.1	8.68	11.54	2.86	High
III-A	501.1	11.54	14.27	2.73	Moderate
III-A	501.15	0.00	1.04	1.04	Moderate
III-A	502.05	0.00	2.84	2.84	High
III-A	502.05	2.84	4.04	1.20	Moderate
III-A	502.05	4.04	5.26	1.22	Low
III-A	502.05	5.26	5.70	0.44	Moderate

Table I-13 High Sensitivity Viewers - After Mitigation

Alternative	Segment	From Milepost	To Milepost	Total Length (miles)	Impact
III-A	502.05	5.70	5.74	0.04	Moderate
III-A	502.05	5.74	6.34	0.61	Moderate
III-A	502.05	6.34	8.27	1.92	Low
III-A	502.05	8.27	9.72	1.45	Moderate
III-A	502.05	9.72	10.15	0.43	Moderate
III-A	502.05	10.15	13.17	3.02	Moderate
III-A	502.05	13.17	13.37	0.21	Low
III-A	502.05	13.37	22.23	8.86	Low
III-A	502.05	22.23	25.09	2.86	Low
III-A	502.05	25.09	29.54	4.45	Low
III-A	502.05	29.54	32.37	2.82	Low
III-A	502.05	32.37	42.94	10.57	Low
III-A	530	0.00	5.46	5.46	Low
III-A	530	5.46	8.50	3.05	Low
III-A	550	0.00	2.69	2.69	Low
III-A	550	2.69	4.28	1.59	Moderate
III-A	550	4.28	11.11	6.83	Moderate
III-A	550	11.11	11.47	0.36	Moderate
III-A	550	11.47	13.55	2.08	Moderate
III-A	550	13.55	14.58	1.03	High
III-A	550	14.58	25.16	10.58	Moderate
III-A	550	25.16	32.11	6.95	Moderate
III-A	550	32.11	34.62	2.51	Moderate
III-A	550	34.62	35.41	0.80	High
III-A	560	0.00	1.61	1.61	High
III-A	560	1.61	4.46	2.85	Moderate
III-A	560	4.46	5.53	1.08	High
III-A	560	5.53	11.24	5.71	Moderate
III-A	600	0.00	0.41	0.41	Low
III-A	600	0.41	0.83	0.42	Moderate
III-A	600	0.83	4.40	3.57	Low
III-A	600	4.40	5.86	1.46	Low
III-B	450	0.00	3.52	3.52	Low
III-B	450	3.52	9.34	5.82	Low
III-B	450	9.34	9.39	0.05	Moderate
III-B	450	9.39	11.46	2.07	Low
III-B	470	0.00	3.63	3.63	Low
III-B	470	3.63	6.41	2.78	Moderate
III-B	470	6.41	8.42	2.01	Moderate
III-B	470	8.42	9.42	1.00	High
III-B	470	9.42	11.43	2.01	Moderate
III-B	470	11.43	13.93	2.50	Moderate
III-B	470	13.93	33.99	20.06	Low
III-B	480	0.00	0.64	0.64	Low
III-B	480	0.64	3.14	2.50	Low
III-B	480	3.14	5.16	2.02	Low
III-B	480	5.16	6.20	1.04	Moderate
III-B	480	6.20	8.25	2.05	Low
III-B	480	8.25	10.82	2.57	Low
III-B	480	10.82	15.11	4.29	Low
III-B	480	15.11	21.79	6.69	Low
III-B	480	21.79	31.52	9.72	Low
III-B	480	31.52	36.25	4.73	Low
III-B	480	36.25	40.95	4.70	Low
III-B	480	40.95	42.33	1.38	Moderate
III-B	480	42.33	47.82	5.50	Low
III-B	480	47.82	52.50	4.67	Low
III-B	480	52.50	53.43	0.93	Moderate
III-B	480	53.43	59.60	6.17	Low
III-B	480	59.60	62.10	2.51	Moderate
III-B	480	62.10	65.14	3.04	Low
III-B	490	0.00	11.50	11.50	Moderate
III-B	490	11.50	13.76	2.26	Moderate
III-B	490.05	0.00	5.74	5.74	Moderate
III-B	490.05	5.74	8.84	3.10	Moderate

Table I-13 High Sensitivity Viewers - After Mitigation

Alternative	Segment	From Milepost	To Milepost	Total Length (miles)	Impact
III-B	490.05	8.84	11.02	2.18	Moderate
III-B	490.05	11.02	11.61	0.59	High
III-B	490.05	11.61	14.59	2.98	Moderate
III-B	490.05	14.59	16.24	1.64	High
III-B	490.05	16.24	21.76	5.52	Moderate
III-B	490.05	21.76	23.69	1.93	High
III-B	490.05	23.69	26.45	2.76	Moderate
III-B	490.05	26.45	27.33	0.89	High
III-B	490.05	27.33	31.29	3.95	Moderate
III-B	490.05	31.29	32.32	1.03	High
III-B	490.05	32.32	35.95	3.63	Moderate
III-B	490.05	35.95	36.82	0.87	High
III-B	490.05	36.82	38.88	2.06	Moderate
III-B	490.05	38.88	42.37	3.50	Moderate
III-B	510	0.00	9.11	9.11	Moderate
III-B	510	9.11	11.47	2.35	Moderate
III-B	510	11.47	11.68	0.21	High
III-B	510	11.68	11.97	0.29	Moderate
III-B	510	11.97	12.96	0.99	High
III-B	510	12.96	16.37	3.42	Moderate
III-B	510	16.37	17.47	1.10	High
III-B	510	17.47	17.75	0.28	Moderate
III-B	510	17.75	18.80	1.04	High
III-B	510	18.80	22.64	3.84	Moderate
III-B	510	22.64	23.64	1.00	Moderate
III-B	510	23.64	26.54	2.90	Moderate
III-B	510	26.54	28.26	1.72	High
III-B	510	28.26	32.72	4.46	Moderate
III-B	510	32.72	36.54	3.83	Moderate
III-B	510	36.54	38.91	2.36	Moderate
III-B	510	38.91	40.17	1.26	High
III-B	510	40.17	42.90	2.74	Moderate
III-B	510	42.90	52.96	10.05	Moderate
III-B	510	52.96	56.62	3.66	Low
III-B	530	0.00	5.46	5.46	Low
III-B	530	5.46	8.50	3.05	Low
III-B	540	0.00	9.15	9.15	Low
III-B	540	9.15	11.74	2.59	Low
III-B	540	11.74	12.10	0.36	Low
III-B	540	12.10	15.25	3.15	Low
III-B	540	15.25	15.60	0.35	Moderate
III-B	540	15.60	19.82	4.22	Low
III-B	540	19.82	21.95	2.14	Moderate
III-B	540	21.95	22.46	0.51	Low
III-B	540	22.46	23.55	1.09	Moderate
III-B	540	23.55	27.20	3.65	Low
III-B	540	27.20	29.70	2.50	Low
III-B	540	29.70	32.19	2.49	Low
III-B	540	32.19	39.63	7.44	Low
III-B	590	0.00	0.18	0.18	Low
III-B	590	0.18	5.49	5.31	Low
III-B	590	5.49	6.80	1.32	Moderate
III-B	590	6.80	7.06	0.25	Low
III-B	600	0.00	0.41	0.41	Low
III-B	600	0.41	0.83	0.42	Moderate
III-B	600	0.83	4.40	3.57	Low
III-B	600	4.40	5.86	1.46	Low
III-C	450	0.00	3.52	3.52	Low
III-C	450	3.52	9.34	5.82	Low
III-C	450	9.34	9.39	0.05	Moderate
III-C	450	9.39	11.46	2.07	Low
III-C	460	0.00	3.94	3.94	Low
III-C	460	3.94	11.89	7.95	Low
III-C	460	11.89	31.63	19.74	Low
III-C	480	0.00	0.64	0.64	Low

Table I-13 High Sensitivity Viewers - After Mitigation

Alternative	Segment	From Milepost	To Milepost	Total Length (miles)	Impact
III-C	480	0.64	3.14	2.50	Low
III-C	480	3.14	5.16	2.02	Low
III-C	480	5.16	6.20	1.04	Moderate
III-C	480	6.20	8.25	2.05	Low
III-C	480	8.25	10.82	2.57	Low
III-C	480	10.82	15.11	4.29	Low
III-C	480	15.11	21.79	6.69	Low
III-C	480	21.79	31.52	9.72	Low
III-C	480	31.52	36.25	4.73	Low
III-C	480	36.25	40.95	4.70	Low
III-C	480	40.95	42.33	1.38	Moderate
III-C	480	42.33	47.82	5.50	Low
III-C	480	47.82	52.50	4.67	Low
III-C	480	52.50	53.43	0.93	Moderate
III-C	480	53.43	59.60	6.17	Low
III-C	480	59.60	62.10	2.51	Moderate
III-C	480	62.10	65.14	3.04	Low
III-C	490	0.00	11.50	11.50	Moderate
III-C	490	11.50	13.76	2.26	Moderate
III-C	490.05	0.00	5.74	5.74	Moderate
III-C	490.05	5.74	8.84	3.10	Moderate
III-C	490.05	8.84	11.02	2.18	Moderate
III-C	490.05	11.02	11.61	0.59	High
III-C	490.05	11.61	14.59	2.98	Moderate
III-C	490.05	14.59	16.24	1.64	High
III-C	490.05	16.24	21.76	5.52	Moderate
III-C	490.05	21.76	23.69	1.93	High
III-C	490.05	23.69	26.45	2.76	Moderate
III-C	490.05	26.45	27.33	0.89	High
III-C	490.05	27.33	31.29	3.95	Moderate
III-C	490.05	31.29	32.32	1.03	High
III-C	490.05	32.32	35.95	3.63	Moderate
III-C	490.05	35.95	36.82	0.87	High
III-C	490.05	36.82	38.88	2.06	Moderate
III-C	490.05	38.88	42.37	3.50	Moderate
III-C	520	0.00	1.34	1.34	Moderate
III-C	520	1.34	10.77	9.42	Low
III-C	520	10.77	14.52	3.75	Moderate
III-C	520	14.52	19.66	5.14	Moderate
III-C	520	19.66	23.46	3.81	High
III-C	520	23.46	25.95	2.49	Moderate
III-C	520	25.95	28.24	2.29	Moderate
III-C	520	28.24	32.82	4.58	Moderate
III-C	520	32.82	33.80	0.98	High
III-C	520	33.80	36.29	2.49	Moderate
III-C	520	36.29	40.62	4.33	High
III-C	520	40.62	41.07	0.45	High
III-C	520	41.07	43.33	2.26	Moderate
III-C	520	43.33	46.16	2.83	Moderate
III-C	520	46.16	58.12	11.97	Low
III-C	520	58.12	62.32	4.20	Moderate
III-C	520	62.32	67.12	4.80	Moderate
III-C	520	67.12	70.34	3.22	High
III-C	520	70.34	72.62	2.27	Moderate
III-C	520	72.62	74.62	2.00	High
III-C	520	74.62	81.72	7.10	Moderate
III-C	520	81.72	84.92	3.20	High
III-C	520	84.92	87.97	3.04	Moderate
III-C	520	87.97	88.82	0.86	High
III-C	520	88.82	89.40	0.58	Moderate
III-C	520	89.40	90.32	0.93	High
III-C	520	90.32	103.57	13.25	Moderate
III-C	520	103.57	118.38	14.80	High
III-C	520	118.38	120.94	2.56	Moderate
III-C	520	120.94	124.62	3.68	Moderate

Table I-13 High Sensitivity Viewers - After Mitigation

Alternative	Segment	From Milepost	To Milepost	Total Length (miles)	Impact
III-C	520	124.62	124.72	0.10	Moderate
III-C	610	0.00	0.20	0.20	Low
III-C	610	0.20	4.34	4.13	Low
III-C	610	4.34	6.74	2.40	Low
III-C	610	6.74	12.58	5.84	Moderate
III-C	610	12.58	13.75	1.17	Low
III-C	610	13.75	15.46	1.71	Moderate
III-C	610	15.46	18.19	2.73	Low
III-C	610	18.19	19.28	1.10	Low
Ox Valley East Alternative Variation	503	0.00	0.40	0.40	Moderate
Ox Valley East Alternative Variation	503	0.40	4.99	4.60	High
Ox Valley East Alternative Variation	503	4.99	6.16	1.17	Moderate
Ox Valley East Alternative Variation	503	6.16	6.98	0.81	High
Ox Valley East Alternative Variation	505	0.00	9.19	9.19	High
Ox Valley East Alternative Variation	501.1	0.00	0.84	0.84	Moderate
Ox Valley East Alternative Variation	501.1	0.84	3.03	2.20	High
Ox Valley East Alternative Variation	501.1	3.03	3.62	0.59	Moderate
Ox Valley East Alternative Variation	501.1	3.62	3.65	0.03	Low
Ox Valley East Alternative Variation	501.1	3.65	3.97	0.32	Moderate
Ox Valley East Alternative Variation	501.1	3.97	8.68	4.71	High
Ox Valley East Alternative Variation	501.1	8.68	11.54	2.86	High
Ox Valley East Alternative Variation	501.1	11.54	14.27	2.73	Moderate
Ox Valley East Alternative Variation	501.15	0.00	1.04	1.04	Moderate
Ox Valley West Alternative Variation	504	0.00	0.35	0.35	Moderate
Ox Valley West Alternative Variation	504	0.35	1.33	0.98	High
Ox Valley West Alternative Variation	504	1.33	1.40	0.07	Moderate
Ox Valley West Alternative Variation	504	1.40	4.61	3.21	High
Ox Valley West Alternative Variation	504	4.61	6.64	2.04	Moderate
Ox Valley West Alternative Variation	504	6.64	7.32	0.67	High
Ox Valley West Alternative Variation	505	0.00	9.19	9.19	High
Ox Valley West Alternative Variation	501.1	0.00	0.84	0.84	Moderate
Ox Valley West Alternative Variation	501.1	0.84	3.03	2.20	High
Ox Valley West Alternative Variation	501.1	3.03	3.62	0.59	Moderate
Ox Valley West Alternative Variation	501.1	3.62	3.65	0.03	Low
Ox Valley West Alternative Variation	501.1	3.65	3.97	0.32	Moderate
Ox Valley West Alternative Variation	501.1	3.97	8.68	4.71	High
Ox Valley West Alternative Variation	501.1	8.68	11.54	2.86	High
Ox Valley West Alternative Variation	501.1	11.54	14.27	2.73	Moderate
Ox Valley West Alternative Variation	501.15	0.00	1.04	1.04	Moderate
Pinto Alternative Variation	506	0.00	0.02	0.02	High
Pinto Alternative Variation	506	0.02	4.22	4.20	Moderate
Pinto Alternative Variation	506	4.22	12.65	8.42	High
Pinto Alternative Variation	506	12.65	12.83	0.18	Moderate
Pinto Alternative Variation	506	12.83	18.28	5.45	High
Pinto Alternative Variation	506	18.28	19.97	1.69	Moderate
Pinto Alternative Variation	506	19.97	20.73	0.76	High
Pinto Alternative Variation	506	20.73	21.00	0.27	Moderate
Pinto Alternative Variation	506	21.00	21.08	0.08	High
Pinto Alternative Variation	506	21.08	23.09	2.01	Moderate
Pinto Alternative Variation	506	23.09	24.13	1.04	High
Pinto Alternative Variation	506	24.13	24.57	0.44	Moderate
Pinto Alternative Variation	506	24.57	25.92	1.35	High
Pinto Alternative Variation	506	25.92	27.58	1.66	Moderate
Pinto Alternative Variation	506	27.58	28.86	1.28	High
Pinto Alternative Variation	500.05	0.00	0.24	0.24	High
Pinto Alternative Variation	500.05	0.24	0.61	0.37	Moderate
Pinto Alternative Variation	500.05	0.61	2.51	1.90	High
Pinto Alternative Variation	500.05	2.51	3.22	0.72	Moderate
Pinto Alternative Variation	500.05	3.22	4.84	1.62	Low
Pinto Alternative Variation	500.05	4.84	6.23	1.39	Moderate
Pinto Alternative Variation	500.05	6.23	6.28	0.05	High
Pinto Alternative Variation	500.05	6.28	6.29	0.00	Moderate
Pinto Alternative Variation	500.05	6.29	9.42	3.13	High
Pinto Alternative Variation	500.05	9.42	9.53	0.11	Moderate
Pinto Alternative Variation	501.1	0.00	0.84	0.84	Moderate

Table I-13 High Sensitivity Viewers - After Mitigation

Alternative	Segment	From Milepost	To Milepost	Total Length (miles)	Impact
Pinto Alternative Variation	501.1	0.84	3.03	2.20	High
Pinto Alternative Variation	501.1	3.03	3.62	0.59	Moderate
Pinto Alternative Variation	501.1	3.62	3.65	0.03	Low
Pinto Alternative Variation	501.1	3.65	3.97	0.32	Moderate
Pinto Alternative Variation	501.1	3.97	8.68	4.71	High
Pinto Alternative Variation	501.1	8.68	11.54	2.86	High
Pinto Alternative Variation	501.1	11.54	14.27	2.73	Moderate
Avon Alternative Connector	495	0.00	1.22	1.22	Moderate
Avon Alternative Connector	495	1.22	3.75	2.53	Moderate
Avon Alternative Connector	495	3.75	8.00	4.25	Low
Moapa Alternative Connector	570	0.00	1.80	1.80	High
Moapa Alternative Connector	570	1.80	4.79	2.99	Moderate
Moapa Alternative Connector	570	4.79	6.03	1.24	High
Moapa Alternative Connector	570	6.03	8.59	2.56	Moderate
Moapa Alternative Connector	570	8.59	9.56	0.97	Moderate
Moapa Alternative Connector	580	0.00	2.85	2.85	Low
Moapa Alternative Connector	580	2.85	3.25	0.40	Low
IV-A	620	0.00	2.21	2.21	Low
IV-A	620	2.21	4.29	2.08	Low
IV-A	620	4.29	5.91	1.62	Moderate
IV-A	630	0.00	4.34	4.34	Moderate
IV-A	660	0.00	0.89	0.89	Moderate
IV-A	660	0.89	6.50	5.61	High
IV-A	660	6.50	6.53	0.03	Moderate
IV-A	660	6.53	6.56	0.04	High
IV-A	660	6.56	8.04	1.48	Moderate
IV-A	700	0.00	0.38	0.38	Moderate
IV-A	700	0.38	0.63	0.25	Low
IV-A	700	0.63	1.68	1.05	Moderate
IV-A	720	0.00	1.14	1.14	Moderate
IV-A	740	0.00	4.22	4.22	Moderate
IV-A	790	0.00	0.30	0.30	Moderate
IV-A	790	0.30	0.54	0.24	Low
IV-A	790	0.54	1.86	1.32	Moderate
IV-A	790	1.86	7.37	5.51	Low
IV-A	790	7.37	12.11	4.74	Low
IV-B	620	0.00	2.21	2.21	Low
IV-B	620	2.21	4.29	2.08	Low
IV-B	620	4.29	5.91	1.62	Moderate
IV-B	640	0.00	0.93	0.93	Moderate
IV-B	640	0.93	4.18	3.25	High
IV-B	670	0.00	0.52	0.52	High
IV-B	670	0.52	2.23	1.70	Moderate
IV-B	670	2.23	3.70	1.47	High
IV-B	670	3.70	3.87	0.18	Moderate
IV-B	710	0.00	0.29	0.29	Moderate
IV-B	710	0.29	2.16	1.88	High
IV-B	710	2.16	2.21	0.04	Moderate
IV-B	710	2.21	3.03	0.82	High
IV-B	710	3.03	4.55	1.52	Moderate
IV-B	710	4.55	5.31	0.75	Low
IV-B	710	5.31	8.09	2.79	Moderate
IV-B	710	8.09	8.31	0.21	Low
IV-B	750	0.00	0.42	0.42	Low
IV-B	760	0.00	0.86	0.86	Low
IV-B	760	0.86	3.70	2.84	Moderate
IV-B	760	3.70	4.64	0.94	Low
IV-B	760	4.64	5.71	1.07	Moderate
IV-B	760	5.71	7.72	2.02	Low
IV-B	800	0.00	1.65	1.65	Low
IV-B	820	0.00	2.27	2.27	Low
IV-B	820	2.27	7.06	4.78	Low
IV-C	620	0.00	2.21	2.21	Low
IV-C	620	2.21	4.29	2.08	Low
IV-C	620	4.29	5.91	1.62	Moderate

Table I-13 High Sensitivity Viewers - After Mitigation

Alternative	Segment	From Milepost	To Milepost	Total Length (miles)	Impact
IV-C	640	0.00	0.93	0.93	Moderate
IV-C	640	0.93	4.18	3.25	High
IV-C	670	0.00	0.52	0.52	High
IV-C	670	0.52	2.23	1.70	Moderate
IV-C	670	2.23	3.70	1.47	High
IV-C	670	3.70	3.87	0.18	Moderate
IV-C	710	0.00	0.29	0.29	Moderate
IV-C	710	0.29	2.16	1.88	High
IV-C	710	2.16	2.21	0.04	Moderate
IV-C	710	2.21	3.03	0.82	High
IV-C	710	3.03	4.55	1.52	Moderate
IV-C	710	4.55	5.31	0.75	Low
IV-C	710	5.31	8.09	2.79	Moderate
IV-C	710	8.09	8.31	0.21	Low
IV-C	750	0.00	0.42	0.42	Low
IV-C	771	0.00	0.24	0.24	Low
IV-C	771	0.24	0.65	0.41	Moderate
IV-C	771	0.65	2.93	2.28	Low
IV-C	771	2.93	3.42	0.49	Moderate
IV-C	771	3.42	10.84	7.42	Low
IV-C	771	10.84	14.44	3.60	Low
IV-C	771	14.44	19.19	4.75	Low
IV-C	771	19.19	21.98	2.79	Low
Marketplace Alternative Variation	810	0.00	2.19	2.19	Low
Marketplace Alternative Variation	810	2.19	3.40	1.21	Moderate
Marketplace Alternative Variation	810	3.40	5.41	2.01	Moderate
Marketplace Alternative Variation	810	5.41	7.88	2.47	Low
Marketplace Alternative Variation	820	0.00	2.27	2.27	Low
Marketplace Alternative Variation	820	2.27	7.06	4.78	Low
Sunrise Mountain Alternative Connector	650	0.00	1.87	1.87	High
Sunrise Mountain Alternative Connector	650	1.87	2.57	0.70	Moderate
Lake Las Vegas Alternative Connector	680	0.00	0.82	0.82	Moderate
Lake Las Vegas Alternative Connector	680	0.82	3.92	3.09	High
Three Kids Mine Alternative Connector	690	0.00	0.71	0.71	Moderate
Three Kids Mine Alternative Connector	690	0.71	5.33	4.63	High
River Mountain Alternative Connector	730	0.00	3.07	3.07	High
River Mountain Alternative Connector	730	3.07	5.01	1.94	Moderate
River Mountain Alternative Connector	730	5.01	6.94	1.93	Low
Railroad Pass Alternative Connector	780	0.00	0.82	0.82	Moderate
Railroad Pass Alternative Connector	780	0.82	2.96	2.13	Low

Table I-14 Moderate Sensitivity Viewers - After Mitigation

Alternative	Segment	From Milepost	To Milepost	Total Length (miles)	Impact
I-A	20	0.00	0.23	0.23	Moderate
I-A	30	0.00	1.96	1.96	Low
I-A	30	1.96	2.66	0.71	Low
I-A	30	2.66	5.44	2.78	Low
I-A	30	5.44	6.47	1.03	Moderate
I-A	30	6.47	6.89	0.42	Low
I-A	30	6.89	8.22	1.33	Moderate
I-A	30	8.22	11.83	3.61	High
I-A	30	11.83	17.36	5.53	Moderate
I-A	30	17.36	20.20	2.84	Low
I-A	30	20.20	22.38	2.18	Low
I-A	30	22.38	23.55	1.17	Low
I-A	30	23.55	25.06	1.51	Low
I-A	30	25.06	29.59	4.53	Low
I-A	30	29.59	31.83	2.24	Moderate
I-A	30	31.83	32.39	0.56	High
I-A	40	0.00	0.70	0.70	Moderate
I-A	40	0.70	3.07	2.36	Low
I-A	40	3.07	6.64	3.57	Low
I-A	40	6.64	7.75	1.11	Low
I-A	40	7.75	10.01	2.26	Low
I-A	100	0.00	5.40	5.40	Low
I-A	100	5.40	5.76	0.37	Moderate
I-A	100	5.76	5.77	0.01	Low
I-A	100	5.77	10.83	5.05	Moderate
I-A	100	10.83	19.13	8.30	Moderate
I-A	110	0.00	1.51	1.51	Low
I-A	110	1.51	7.68	6.18	Low
I-A	110	7.68	10.87	3.19	Low
I-A	110	10.87	14.17	3.30	Low
I-A	110	14.17	15.15	0.98	Low
I-A	110.05	0.00	1.81	1.81	Low
I-A	110.05	1.81	4.12	2.31	Low
I-A	120	0.00	13.61	13.61	Low
I-A	120	13.61	16.61	3.00	Low
I-A	120	16.61	18.76	2.15	Moderate
I-A	120	18.76	19.91	1.15	High
I-A	120	19.91	22.93	3.02	Moderate
I-A	180	0.00	2.11	2.11	Moderate
I-A	180.05	0.00	0.65	0.65	Moderate
I-A	180.05	0.65	8.63	7.98	Low
I-A	180.05	8.63	9.09	0.45	Low
I-A	180.05	9.09	9.09	0.00	Low
I-A	180.05	9.09	9.09	0.00	Low
I-A	180.05	9.09	13.72	4.63	Low
I-A	180.2	0.00	18.65	18.65	Low
I-A	180.2	18.65	26.97	8.31	Low
I-A	180.2	26.97	29.24	2.28	Moderate
I-A	180.2	29.24	29.79	0.54	High
I-A	180.2	29.79	30.79	1.00	Moderate
I-A	180.2	30.79	31.88	1.09	High
I-A	180.2	31.88	33.35	1.47	Moderate
I-A	180.2	33.35	34.47	1.11	High
I-A	180.2	34.47	35.04	0.57	Moderate
I-B	20	0.00	0.23	0.23	Moderate
I-B	30	0.00	1.96	1.96	Low
I-B	30	1.96	2.66	0.71	Low
I-B	30	2.66	5.44	2.78	Low
I-B	30	5.44	6.47	1.03	Moderate
I-B	30	6.47	6.89	0.42	Low
I-B	30	6.89	8.22	1.33	Moderate
I-B	30	8.22	11.83	3.61	High
I-B	30	11.83	17.36	5.53	Moderate
I-B	30	17.36	20.20	2.84	Low
I-B	30	20.20	22.38	2.18	Low

Table I-14 Moderate Sensitivity Viewers - After Mitigation

Alternative	Segment	From Milepost	To Milepost	Total Length (miles)	Impact
I-B	30	22.38	23.55	1.17	Low
I-B	30	23.55	25.06	1.51	Low
I-B	30	25.06	29.59	4.53	Low
I-B	30	29.59	31.83	2.24	Moderate
I-B	30	31.83	32.39	0.56	High
I-B	40	0.00	0.70	0.70	Moderate
I-B	40	0.70	3.07	2.36	Low
I-B	40	3.07	6.64	3.57	Low
I-B	40	6.64	7.75	1.11	Low
I-B	40	7.75	10.01	2.26	Low
I-B	50	0.00	5.45	5.45	Low
I-B	60	0.00	2.23	2.23	Low
I-B	60	2.23	8.09	5.86	Low
I-B	60	8.09	10.68	2.59	Low
I-B	60	10.68	11.31	0.63	Low
I-B	60	11.31	12.79	1.48	Low
I-B	60	12.79	13.84	1.05	Moderate
I-B	60	13.84	15.86	2.02	Low
I-B	60	15.86	18.47	2.61	Low
I-B	60	18.47	19.31	0.84	Low
I-B	70	0.00	14.77	14.77	Low
I-B	70	14.77	17.43	2.67	Low
I-B	70	17.43	19.94	2.51	Moderate
I-B	70	19.94	21.31	1.37	High
I-B	70	21.31	22.22	0.91	Moderate
I-B	100	0.00	5.40	5.40	Low
I-B	100	5.40	5.76	0.37	Moderate
I-B	100	5.76	5.77	0.01	Low
I-B	100	5.77	10.83	5.05	Moderate
I-B	100	10.83	19.13	8.30	Moderate
I-B	180	0.00	2.11	2.11	Moderate
I-B	180.05	0.00	0.65	0.65	Moderate
I-B	180.05	0.65	8.63	7.98	Low
I-B	180.05	8.63	9.09	0.45	Low
I-B	180.05	9.09	9.09	0.00	Low
I-B	180.05	9.09	9.09	0.00	Low
I-B	180.05	9.09	13.72	4.63	Low
I-B	186	0.00	5.60	5.60	Low
I-B	186	5.60	8.50	2.90	Low
I-B	186	8.50	8.76	0.25	Low
I-B	186	8.76	10.65	1.89	Low
I-B	186	10.65	12.57	1.92	Low
I-B	186	12.57	18.29	5.72	Low
I-B	186	18.29	20.84	2.55	Low
I-B	186	20.84	22.95	2.11	Moderate
I-B	186	22.95	24.01	1.07	High
I-B	186	24.01	25.72	1.71	Moderate
I-B	186	25.72	30.11	4.39	High
I-B	186	30.11	30.67	0.56	Moderate
I-B	186	30.67	32.08	1.42	Moderate
I-B	186	32.08	33.24	1.15	High
I-B	186	33.24	33.32	0.08	Moderate
I-B	186	33.32	33.68	0.36	Moderate
I-B	190.05	0.00	0.83	0.83	Low
I-C	20	0.00	0.23	0.23	Moderate
I-C	30	0.00	1.96	1.96	Low
I-C	30	1.96	2.66	0.71	Low
I-C	30	2.66	5.44	2.78	Low
I-C	30	5.44	6.47	1.03	Moderate
I-C	30	6.47	6.89	0.42	Low
I-C	30	6.89	8.22	1.33	Moderate
I-C	30	8.22	11.83	3.61	High
I-C	30	11.83	17.36	5.53	Moderate
I-C	30	17.36	20.20	2.84	Low
I-C	30	20.20	22.38	2.18	Low

Table I-14 Moderate Sensitivity Viewers - After Mitigation

Alternative	Segment	From Milepost	To Milepost	Total Length (miles)	Impact
I-C	30	22.38	23.55	1.17	Low
I-C	30	23.55	25.06	1.51	Low
I-C	30	25.06	29.59	4.53	Low
I-C	30	29.59	31.83	2.24	Moderate
I-C	30	31.83	32.39	0.56	High
I-C	100	0.00	5.40	5.40	Low
I-C	100	5.40	5.76	0.37	Moderate
I-C	100	5.76	5.77	0.01	Low
I-C	100	5.77	10.83	5.05	Moderate
I-C	100	10.83	19.13	8.30	Moderate
I-C	130	0.00	1.64	1.64	Moderate
I-C	130	1.64	4.28	2.64	Low
I-C	130	4.28	8.05	3.77	Moderate
I-C	130	8.05	8.90	0.85	Low
I-C	130	8.90	15.54	6.64	Moderate
I-C	130	15.54	22.00	6.46	High
I-C	140	0.00	8.79	8.79	Moderate
I-C	140	8.79	14.20	5.41	Low
I-C	140	14.20	16.42	2.22	Moderate
I-C	140.05	0.00	0.98	0.98	High
I-C	140.05	0.98	1.85	0.87	Moderate
I-C	140.05	1.85	2.32	0.47	High
I-C	190	0.00	0.32	0.32	High
I-C	190	0.32	2.78	2.46	Moderate
I-C	190	2.78	3.85	1.06	Low
I-C	190	3.85	6.03	2.19	Moderate
I-C	190	6.03	7.26	1.23	High
I-C	190	7.26	9.29	2.02	Moderate
I-C	190	9.29	12.43	3.14	Low
I-C	190	12.43	14.24	1.81	Low
I-C	190	14.24	15.04	0.80	Low
I-C	190	15.04	18.86	3.83	Moderate
I-C	190	18.86	25.66	6.79	High
I-C	190	25.66	26.13	0.47	Moderate
I-C	190	26.13	33.98	7.86	High
I-C	190	33.98	41.97	7.98	Moderate
I-C	190	41.97	43.93	1.96	High
I-C	190	43.93	45.92	1.99	Moderate
I-C	190	45.92	47.00	1.08	High
I-C	190	47.00	47.96	0.96	Moderate
I-C	190	47.96	52.29	4.33	Low
I-C	190	52.29	54.59	2.30	Low
I-C	190	54.59	56.49	1.91	Moderate
I-C	190	56.49	56.85	0.36	Low
I-C	190	56.85	59.79	2.94	Moderate
I-C	190	59.79	63.31	3.52	Low
I-C	190	63.31	68.66	5.35	Low
I-C	190	68.66	70.79	2.13	Low
I-C	190	70.79	72.05	1.26	Moderate
I-C	190	72.05	73.54	1.50	Low
I-C	190	73.54	76.73	3.18	Moderate
I-C	190	76.73	79.71	2.99	Low
I-C	190	79.71	80.74	1.02	Moderate
I-C	190	80.74	89.83	9.09	Low
I-C	190	89.83	90.88	1.04	Moderate
I-C	190	90.88	92.94	2.06	Low
I-C	190.05	0.00	0.83	0.83	Low
I-D	20	0.00	0.23	0.23	Moderate
I-D	30	0.00	1.96	1.96	Low
I-D	30	1.96	2.66	0.71	Low
I-D	30	2.66	5.44	2.78	Low
I-D	30	5.44	6.47	1.03	Moderate
I-D	30	6.47	6.89	0.42	Low
I-D	30	6.89	8.22	1.33	Moderate
I-D	30	8.22	11.83	3.61	High

Table I-14 Moderate Sensitivity Viewers - After Mitigation

Alternative	Segment	From Milepost	To Milepost	Total Length (miles)	Impact
I-D	30	11.83	17.36	5.53	Moderate
I-D	30	17.36	20.20	2.84	Low
I-D	30	20.20	22.38	2.18	Low
I-D	30	22.38	23.55	1.17	Low
I-D	30	23.55	25.06	1.51	Low
I-D	30	25.06	29.59	4.53	Low
I-D	30	29.59	31.83	2.24	Moderate
I-D	30	31.83	32.39	0.56	High
I-D	40	0.00	0.70	0.70	Moderate
I-D	40	0.70	3.07	2.36	Low
I-D	40	3.07	6.64	3.57	Low
I-D	40	6.64	7.75	1.11	Low
I-D	40	7.75	10.01	2.26	Low
I-D	100	0.00	5.40	5.40	Low
I-D	100	5.40	5.76	0.37	Moderate
I-D	100	5.76	5.77	0.01	Low
I-D	100	5.77	10.83	5.05	Moderate
I-D	100	10.83	19.13	8.30	Moderate
I-D	110	0.00	1.51	1.51	Low
I-D	110	1.51	7.68	6.18	Low
I-D	110	7.68	10.87	3.19	Low
I-D	110	10.87	14.17	3.30	Low
I-D	110	14.17	15.15	0.98	Low
I-D	115	0.00	4.74	4.74	Low
I-D	115	4.74	7.08	2.34	Low
I-D	115.05	0.00	6.01	6.01	Low
I-D	115.05	6.01	12.57	6.56	Low
I-D	115.05	12.57	17.73	5.16	Low
I-D	115.07	0.00	0.42	0.42	Moderate
I-D	115.07	0.42	3.29	2.87	Low
I-D	115.07	3.29	8.59	5.30	Low
I-D	115.07	8.59	11.45	2.86	Low
I-D	115.07	11.45	13.70	2.25	Moderate
I-D	115.07	13.70	14.17	0.47	High
I-D	115.07	14.17	16.73	2.56	Moderate
I-D	115.07	16.73	18.35	1.61	Low
I-D	115.1	0.00	2.11	2.11	Low
I-D	115.1	2.11	3.42	1.31	Moderate
I-D	180.05	0.00	0.65	0.65	Moderate
I-D	180.05	0.65	8.63	7.98	Low
I-D	180.05	8.63	9.09	0.45	Low
I-D	180.05	9.09	9.09	0.00	Low
I-D	180.05	9.09	9.09	0.00	Low
I-D	180.05	9.09	13.72	4.63	Low
I-D	186	0.00	5.60	5.60	Low
I-D	186	5.60	8.50	2.90	Low
I-D	186	8.50	8.76	0.25	Low
I-D	186	8.76	10.65	1.89	Low
I-D	186	10.65	12.57	1.92	Low
I-D	186	12.57	18.29	5.72	Low
I-D	186	18.29	20.84	2.55	Low
I-D	186	20.84	22.95	2.11	Moderate
I-D	186	22.95	24.01	1.07	High
I-D	186	24.01	25.72	1.71	Moderate
I-D	186	25.72	30.11	4.39	High
I-D	186	30.11	30.67	0.56	Moderate
I-D	186	30.67	32.08	1.42	Moderate
I-D	186	32.08	33.24	1.15	High
I-D	186	33.24	33.32	0.08	Moderate
I-D	186	33.32	33.68	0.36	Moderate
I-D	190.05	0.00	0.83	0.83	Low
Tuttle Easement Micro-siting Option 1	101.1	0.00	5.60	5.60	Low
Tuttle Easement Micro-siting Option 1	101.1	5.60	8.50	2.90	Low
Tuttle Easement Micro-siting Option 1	101.1	8.50	8.76	0.25	Low
Tuttle Easement Micro-siting Option 1	101.1	8.76	10.65	1.89	Low

Table I-14 Moderate Sensitivity Viewers - After Mitigation

Alternative	Segment	From Milepost	To Milepost	Total Length (miles)	Impact
Tuttle Easement Micro-siting Option 1	101.1	10.65	12.57	1.92	Low
Tuttle Easement Micro-siting Option 1	101.1	12.57	18.29	5.72	Low
Tuttle Easement Micro-siting Option 1	101.1	18.29	20.84	2.55	Low
Tuttle Easement Micro-siting Option 1	101.1	20.84	22.95	2.11	Moderate
Tuttle Easement Micro-siting Option 1	101.1	22.95	24.01	1.07	High
Tuttle Easement Micro-siting Option 1	101.1	24.01	25.72	1.71	Moderate
Tuttle Easement Micro-siting Option 1	101.1	25.72	30.11	4.39	High
Tuttle Easement Micro-siting Option 1	101.1	30.11	30.67	0.56	Moderate
Tuttle Easement Micro-siting Option 1	101.1	30.67	32.08	1.42	Moderate
Tuttle Easement Micro-siting Option 1	101.1	32.08	33.24	1.15	High
Tuttle Easement Micro-siting Option 1	101.1	33.24	33.32	0.08	Moderate
Tuttle Easement Micro-siting Option 1	101.1	33.32	37.12	3.80	Low
Tuttle Easement Micro-siting Option 1	101.1	37.12	39.10	1.97	Moderate
Tuttle Easement Micro-siting Option 1	101.1	39.10	39.59	0.49	Low
Tuttle Easement Micro-siting Option 1	101.1	39.59	39.69	0.10	Low
Tuttle Easement Micro-siting Option 1	101.1	39.69	40.66	0.97	Moderate
Tuttle Easement Micro-siting Option 1	101.1	40.66	40.74	0.08	High
Tuttle Easement Micro-siting Option 1	101.1	40.74	45.25	4.51	Moderate
Tuttle Easement Micro-siting Option 1	101.1	45.25	53.49	8.24	Moderate
Tuttle Easement Micro-siting Option 1	100	0.00	5.40	5.40	Low
Tuttle Easement Micro-siting Option 1	100	5.40	5.76	0.37	Moderate
Tuttle Easement Micro-siting Option 1	100	5.76	5.77	0.01	Low
Tuttle Easement Micro-siting Option 1	100	5.77	10.83	5.05	Moderate
Tuttle Easement Micro-siting Option 1	100	10.83	19.13	8.30	Moderate
Tuttle Easement Micro-siting Option 1	186	0.00	5.60	5.60	Low
Tuttle Easement Micro-siting Option 1	186	5.60	8.50	2.90	Low
Tuttle Easement Micro-siting Option 1	186	8.50	8.76	0.25	Low
Tuttle Easement Micro-siting Option 1	186	8.76	10.65	1.89	Low
Tuttle Easement Micro-siting Option 1	186	10.65	12.57	1.92	Low
Tuttle Easement Micro-siting Option 1	186	12.57	18.29	5.72	Low
Tuttle Easement Micro-siting Option 1	186	18.29	20.84	2.55	Low
Tuttle Easement Micro-siting Option 1	186	20.84	22.95	2.11	Moderate
Tuttle Easement Micro-siting Option 1	186	22.95	24.01	1.07	High
Tuttle Easement Micro-siting Option 1	186	24.01	25.72	1.71	Moderate
Tuttle Easement Micro-siting Option 1	186	25.72	30.11	4.39	High
Tuttle Easement Micro-siting Option 1	186	30.11	30.67	0.56	Moderate
Tuttle Easement Micro-siting Option 1	186	30.67	32.08	1.42	Moderate
Tuttle Easement Micro-siting Option 1	186	32.08	33.24	1.15	High
Tuttle Easement Micro-siting Option 1	186	33.24	33.32	0.08	Moderate
Tuttle Easement Micro-siting Option 1	186	33.32	33.68	0.36	Moderate
Tuttle Easement Micro-siting Option 1	190.05	0.00	0.83	0.83	Low
Tuttle Easement Micro-siting Option 2	101.2	0.00	5.60	5.60	Low
Tuttle Easement Micro-siting Option 2	101.2	5.60	8.50	2.90	Low
Tuttle Easement Micro-siting Option 2	101.2	8.50	8.76	0.25	Low
Tuttle Easement Micro-siting Option 2	101.2	8.76	10.65	1.89	Low
Tuttle Easement Micro-siting Option 2	101.2	10.65	12.57	1.92	Low
Tuttle Easement Micro-siting Option 2	101.2	12.57	18.29	5.72	Low
Tuttle Easement Micro-siting Option 2	101.2	18.29	20.84	2.55	Low
Tuttle Easement Micro-siting Option 2	101.2	20.84	22.95	2.11	Moderate
Tuttle Easement Micro-siting Option 2	101.2	22.95	24.01	1.07	High
Tuttle Easement Micro-siting Option 2	101.2	24.01	25.72	1.71	Moderate
Tuttle Easement Micro-siting Option 2	101.2	25.72	30.11	4.39	High
Tuttle Easement Micro-siting Option 2	101.2	30.11	30.67	0.56	Moderate
Tuttle Easement Micro-siting Option 2	101.2	30.67	32.93	2.26	Moderate
Tuttle Easement Micro-siting Option 2	101.2	32.93	38.30	5.37	High
Tuttle Easement Micro-siting Option 2	101.2	37.38	38.30	0.92	High
Tuttle Easement Micro-siting Option 2	101.2	38.30	38.95	0.65	Moderate
Tuttle Easement Micro-siting Option 2	101.2	38.95	38.98	0.03	Low
Tuttle Easement Micro-siting Option 2	101.2	38.98	38.98	0.00	Low
Tuttle Easement Micro-siting Option 2	101.2	38.98	39.08	0.10	Low
Tuttle Easement Micro-siting Option 2	101.2	39.08	40.05	0.97	Moderate
Tuttle Easement Micro-siting Option 2	101.2	40.05	40.13	0.08	High
Tuttle Easement Micro-siting Option 2	101.2	40.13	44.64	4.51	Moderate
Tuttle Easement Micro-siting Option 2	101.2	44.64	52.88	8.24	Moderate
Tuttle Easement Micro-siting Option 2	100	0.00	5.40	5.40	Low

Table I-14 Moderate Sensitivity Viewers - After Mitigation

Alternative	Segment	From Milepost	To Milepost	Total Length (miles)	Impact
Tuttle Easement Micro-siting Option 2	100	5.40	5.76	0.37	Moderate
Tuttle Easement Micro-siting Option 2	100	5.76	5.77	0.01	Low
Tuttle Easement Micro-siting Option 2	100	5.77	10.83	5.05	Moderate
Tuttle Easement Micro-siting Option 2	100	10.83	19.13	8.30	Moderate
Tuttle Easement Micro-siting Option 2	186	0.00	5.60	5.60	Low
Tuttle Easement Micro-siting Option 2	186	5.60	8.50	2.90	Low
Tuttle Easement Micro-siting Option 2	186	8.50	8.76	0.25	Low
Tuttle Easement Micro-siting Option 2	186	8.76	10.65	1.89	Low
Tuttle Easement Micro-siting Option 2	186	10.65	12.57	1.92	Low
Tuttle Easement Micro-siting Option 2	186	12.57	18.29	5.72	Low
Tuttle Easement Micro-siting Option 2	186	18.29	20.84	2.55	Low
Tuttle Easement Micro-siting Option 2	186	20.84	22.95	2.11	Moderate
Tuttle Easement Micro-siting Option 2	186	22.95	24.01	1.07	High
Tuttle Easement Micro-siting Option 2	186	24.01	25.72	1.71	Moderate
Tuttle Easement Micro-siting Option 2	186	25.72	30.11	4.39	High
Tuttle Easement Micro-siting Option 2	186	30.11	30.67	0.56	Moderate
Tuttle Easement Micro-siting Option 2	186	30.67	32.08	1.42	Moderate
Tuttle Easement Micro-siting Option 2	186	32.08	33.24	1.15	High
Tuttle Easement Micro-siting Option 2	186	33.24	33.32	0.08	Moderate
Tuttle Easement Micro-siting Option 2	186	33.32	33.68	0.36	Moderate
Tuttle Easement Micro-siting Option 2	190.05	0.00	0.83	0.83	Low
Tuttle Easement Micro-siting Option 3	101.3	0.00	5.60	5.60	Low
Tuttle Easement Micro-siting Option 3	101.3	5.60	8.50	2.90	Low
Tuttle Easement Micro-siting Option 3	101.3	8.50	8.76	0.25	Low
Tuttle Easement Micro-siting Option 3	101.3	8.76	10.65	1.89	Low
Tuttle Easement Micro-siting Option 3	101.3	10.65	12.57	1.92	Low
Tuttle Easement Micro-siting Option 3	101.3	12.57	18.29	5.72	Low
Tuttle Easement Micro-siting Option 3	101.3	18.29	20.84	2.55	Low
Tuttle Easement Micro-siting Option 3	101.3	20.84	22.95	2.11	Moderate
Tuttle Easement Micro-siting Option 3	101.3	22.95	24.01	1.07	High
Tuttle Easement Micro-siting Option 3	101.3	24.01	25.72	1.71	Moderate
Tuttle Easement Micro-siting Option 3	101.3	25.72	30.11	4.39	High
Tuttle Easement Micro-siting Option 3	101.3	30.11	30.67	0.56	Moderate
Tuttle Easement Micro-siting Option 3	101.3	30.67	32.93	2.26	Moderate
Tuttle Easement Micro-siting Option 3	101.3	32.93	34.31	1.38	High
Tuttle Easement Micro-siting Option 3	101.3	34.31	34.44	0.13	Moderate
Tuttle Easement Micro-siting Option 3	101.3	34.44	38.30	3.86	High
Tuttle Easement Micro-siting Option 3	101.3	37.38	38.30	0.92	High
Tuttle Easement Micro-siting Option 3	101.3	38.30	38.95	0.65	Moderate
Tuttle Easement Micro-siting Option 3	101.3	38.95	38.98	0.03	Low
Tuttle Easement Micro-siting Option 3	101.3	38.98	38.98	0.00	Low
Tuttle Easement Micro-siting Option 3	101.3	38.98	39.08	0.10	Low
Tuttle Easement Micro-siting Option 3	101.3	39.08	40.05	0.97	Moderate
Tuttle Easement Micro-siting Option 3	101.3	40.05	40.13	0.08	High
Tuttle Easement Micro-siting Option 3	101.3	40.13	44.64	4.51	Moderate
Tuttle Easement Micro-siting Option 3	101.3	44.64	52.88	8.24	Moderate
Tuttle Easement Micro-siting Option 3	100	0.00	5.40	5.40	Low
Tuttle Easement Micro-siting Option 3	100	5.40	5.76	0.37	Moderate
Tuttle Easement Micro-siting Option 3	100	5.76	5.77	0.01	Low
Tuttle Easement Micro-siting Option 3	100	5.77	10.83	5.05	Moderate
Tuttle Easement Micro-siting Option 3	100	10.83	19.13	8.30	Moderate
Tuttle Easement Micro-siting Option 3	186	0.00	5.60	5.60	Low
Tuttle Easement Micro-siting Option 3	186	5.60	8.50	2.90	Low
Tuttle Easement Micro-siting Option 3	186	8.50	8.76	0.25	Low
Tuttle Easement Micro-siting Option 3	186	8.76	10.65	1.89	Low
Tuttle Easement Micro-siting Option 3	186	10.65	12.57	1.92	Low
Tuttle Easement Micro-siting Option 3	186	12.57	18.29	5.72	Low
Tuttle Easement Micro-siting Option 3	186	18.29	20.84	2.55	Low
Tuttle Easement Micro-siting Option 3	186	20.84	22.95	2.11	Moderate
Tuttle Easement Micro-siting Option 3	186	22.95	24.01	1.07	High
Tuttle Easement Micro-siting Option 3	186	24.01	25.72	1.71	Moderate
Tuttle Easement Micro-siting Option 3	186	25.72	30.11	4.39	High
Tuttle Easement Micro-siting Option 3	186	30.11	30.67	0.56	Moderate
Tuttle Easement Micro-siting Option 3	186	30.67	32.08	1.42	Moderate
Tuttle Easement Micro-siting Option 3	186	32.08	33.24	1.15	High

Table I-14 Moderate Sensitivity Viewers - After Mitigation

Alternative	Segment	From Milepost	To Milepost	Total Length (miles)	Impact
Tuttle Easement Micro-siting Option 3	186	33.24	33.32	0.08	Moderate
Tuttle Easement Micro-siting Option 3	186	33.32	33.68	0.36	Moderate
Tuttle Easement Micro-siting Option 3	190.05	0.00	0.83	0.83	Low
Mexican Flats Alternative Connector	150	0.00	0.90	0.90	Low
Mexican Flats Alternative Connector	150	0.90	3.45	2.54	Low
Mexican Flats Alternative Connector	150	3.45	3.59	0.15	Low
Mexican Flats Alternative Connector	150.05	0.00	0.78	0.78	High
Mexican Flats Alternative Connector	150.05	0.78	2.03	1.25	Moderate
Mexican Flats Alternative Connector	160	0.00	4.39	4.39	Low
Baggs Alternative Connector	170	0.00	1.11	1.11	High
Baggs Alternative Connector	170	1.11	3.02	1.91	Moderate
Baggs Alternative Connector	170.05	0.00	1.81	1.81	Moderate
Baggs Alternative Connector	170.05	1.81	9.29	7.48	Low
Baggs Alternative Connector	170.05	9.29	14.36	5.07	Moderate
Baggs Alternative Connector	170.05	14.36	17.33	2.97	Low
Baggs Alternative Connector	170.1	0.00	0.57	0.57	Low
Baggs Alternative Connector	170.1	0.57	1.98	1.41	Moderate
Fivemile Point North Alternative Connector	116	0.00	2.07	2.07	Moderate
Fivemile Point North Alternative Connector	116	2.07	3.06	1.00	High
Fivemile Point South Alternative Connector	117	0.00	2.19	2.19	Moderate
II-A	210	0.00	6.26	6.26	Moderate
II-A	210	6.26	7.63	1.37	Low
II-A	210	7.63	8.73	1.10	Moderate
II-A	210	8.73	9.24	0.51	Low
II-A	210	9.24	11.56	2.32	Moderate
II-A	210	11.56	14.48	2.92	Low
II-A	210	14.48	14.79	0.31	Moderate
II-A	210	14.79	15.83	1.04	High
II-A	210	15.83	17.54	1.71	Moderate
II-A	210	17.54	18.74	1.20	High
II-A	210	18.74	21.19	2.45	Moderate
II-A	210	21.19	21.50	0.31	Low
II-A	210	21.50	25.61	4.11	Moderate
II-A	211	0.00	0.59	0.59	Moderate
II-A	211	0.59	3.16	2.57	Low
II-A	211	3.16	8.29	5.13	Low
II-A	212	0.00	2.23	2.23	Low
II-A	212	2.23	5.64	3.41	Low
II-A	212	5.64	9.33	3.69	Low
II-A	212	9.33	10.12	0.79	Moderate
II-A	212	10.12	10.93	0.81	Moderate
II-A	212	10.93	12.95	2.02	Low
II-A	213	0.00	1.07	1.07	Low
II-A	213	1.07	4.68	3.61	Low
II-A	213	4.68	6.63	1.94	Low
II-A	213	6.63	10.06	3.43	Low
II-A	213	10.06	12.60	2.54	Low
II-A	213	12.60	13.36	0.76	Moderate
II-A	320.05	0.00	0.36	0.36	Moderate
II-A	320.05	0.36	2.97	2.61	Low
II-A	320.05	2.97	5.17	2.20	Low
II-A	320.05	5.17	8.36	3.20	Low
II-A	320.05	8.36	8.45	0.09	Low
II-A	320.05	8.45	9.20	0.74	Moderate
II-A	320.05	9.20	9.52	0.32	Moderate
II-A	320.05	9.52	12.08	2.56	Low
II-A	320.05	12.08	12.32	0.25	Low
II-A	320.05	12.32	17.49	5.17	Low
II-A	320.05	17.49	19.60	2.11	Moderate
II-A	320.05	19.60	23.83	4.23	High
II-A	320.1	0.00	0.45	0.45	Moderate
II-A	320.1	0.45	4.46	4.01	Low
II-A	320.1	4.46	5.19	0.73	Moderate
II-A	320.1	5.19	5.48	0.30	High
II-A	320.1	5.48	7.77	2.29	Moderate

Table I-14 Moderate Sensitivity Viewers - After Mitigation

Alternative	Segment	From Milepost	To Milepost	Total Length (miles)	Impact
II-A	320.1	7.77	11.06	3.28	Low
II-A	320.1	11.06	13.25	2.19	Moderate
II-A	320.1	13.25	15.49	2.24	High
II-A	320.1	15.49	17.16	1.68	Moderate
II-A	320.1	17.16	25.96	8.80	Low
II-A	320.1	25.96	32.86	6.90	Low
II-A	320.1	32.86	33.36	0.49	Moderate
II-A	320.1	33.36	33.91	0.55	Moderate
II-A	320.1	33.91	37.62	3.72	Low
II-A	320.1	37.62	43.77	6.14	Moderate
II-A	320.1	43.77	44.99	1.22	High
II-A	320.1	44.99	46.38	1.39	Moderate
II-A	320.1	46.38	49.00	2.62	Low
II-A	320.1	49.00	49.32	0.32	Low
II-A	320.1	49.32	51.71	2.40	Low
II-A	320.1	51.71	52.08	0.37	Moderate
II-A	320.1	52.08	52.94	0.86	High
II-A	320.1	52.94	53.08	0.13	Moderate
II-A	320.1	53.08	53.58	0.51	High
II-A	320.1	53.58	53.91	0.32	Moderate
II-A	320.1	53.91	54.83	0.92	High
II-A	320.1	54.83	58.14	3.32	Moderate
II-A	320.1	58.14	58.88	0.74	Moderate
II-A	320.1	58.88	64.91	6.03	High
II-A	320.1	64.91	64.94	0.03	Moderate
II-A	320.1	64.94	67.52	2.57	High
II-A	320.1	67.52	69.75	2.24	Moderate
II-A	320.1	69.75	73.93	4.18	High
II-A	320.1	73.93	74.14	0.21	Moderate
II-A	320.15	0.00	4.74	4.74	Moderate
II-A	320.15	4.74	6.67	1.93	High
II-A	320.15	6.67	7.24	0.58	Moderate
II-A	320.15	7.24	8.81	1.57	High
II-A	320.15	8.81	10.22	1.40	Moderate
II-A	320.15	10.22	11.67	1.45	High
II-A	320.15	11.67	13.96	2.29	Moderate
II-A	320.15	13.96	15.53	1.57	High
II-A	320.15	15.53	15.57	0.04	Moderate
II-A	320.15	15.57	16.72	1.15	High
II-A	320.15	16.72	20.64	3.93	Moderate
II-A	320.15	20.64	20.90	0.25	Moderate
II-A	320.15	20.90	27.55	6.65	Low
II-A	320.2	0.00	0.87	0.87	Low
II-A	320.2	0.87	4.08	3.20	Moderate
II-A	320.2	4.08	6.63	2.55	High
II-A	320.2	6.63	6.76	0.13	Moderate
II-A	320.2	6.76	7.13	0.37	High
II-A	340	0.00	4.57	4.57	High
II-A	340	4.57	7.84	3.27	Moderate
II-A	340	7.84	9.90	2.07	Low
II-A	340	9.90	11.13	1.23	Low
II-A	340	11.13	13.14	2.01	Low
II-A	340	13.14	15.00	1.86	Moderate
II-A	340	15.00	17.04	2.04	High
II-A	340	17.04	20.13	3.08	Moderate
II-A	360	0.00	0.79	0.79	Moderate
II-A	360	0.79	6.21	5.42	High
II-A	360	6.21	9.39	3.18	Moderate
II-A	360	9.39	10.37	0.98	Low
II-A	360	10.37	13.50	3.13	Moderate
II-A	360	13.50	18.17	4.67	High
II-A	360	18.17	22.39	4.23	Moderate
II-A	360	22.39	25.83	3.44	Low
II-A	430	0.00	6.30	6.30	Low
II-A	430	6.30	10.64	4.33	Moderate

Table I-14 Moderate Sensitivity Viewers - After Mitigation

Alternative	Segment	From Milepost	To Milepost	Total Length (miles)	Impact
II-A	430	10.64	11.79	1.15	High
II-A	430	11.79	14.06	2.27	Moderate
II-A	430	14.06	14.72	0.66	Low
II-A	430	14.72	17.29	2.58	Moderate
II-A	430	17.29	18.23	0.93	High
II-B	220.1	0.00	3.04	3.04	Moderate
II-B	220.1	3.04	3.51	0.47	Low
II-B	220.1	3.51	7.93	4.42	Moderate
II-B	220.1	7.93	9.45	1.52	High
II-B	220.1	9.45	10.27	0.82	Moderate
II-B	220.1	10.27	11.07	0.80	High
II-B	220.1	11.07	11.21	0.14	Moderate
II-B	220.1	11.21	11.41	0.20	High
II-B	220.1	11.41	12.97	1.56	Moderate
II-B	220.1	12.97	14.33	1.37	High
II-B	220.1	14.33	15.10	0.76	Moderate
II-B	220.1	15.10	16.06	0.96	High
II-B	220.1	16.06	18.14	2.09	Moderate
II-B	220.1	18.14	21.17	3.02	High
II-B	220.1	21.17	25.27	4.10	Moderate
II-B	220.1	25.27	27.43	2.17	Low
II-B	220.1	27.43	34.25	6.81	Moderate
II-B	220.1	34.25	37.20	2.95	Low
II-B	220.1	37.20	37.68	0.48	Moderate
II-B	220.1	37.68	41.59	3.90	Low
II-B	220.1	41.59	43.63	2.05	Moderate
II-B	220.1	43.63	44.68	1.04	High
II-B	220.1	44.68	47.93	3.26	Moderate
II-B	220.1	47.93	48.47	0.54	Low
II-B	220.1	48.47	52.55	4.09	Moderate
II-B	220.1	52.55	55.63	3.07	High
II-B	220.1	55.63	60.94	5.31	Moderate
II-B	220.1	60.94	71.94	11.01	High
II-B	220.1	71.94	80.26	8.32	Moderate
II-B	220.1	80.26	80.46	0.20	Low
II-B	220.1	80.46	84.11	3.65	Moderate
II-B	220.1	84.11	87.28	3.16	High
II-B	220.1	87.28	94.18	6.90	High
II-B	220.1	94.18	94.51	0.33	Moderate
II-B	220.1	94.51	94.53	0.02	High
II-B	220.1	94.53	95.44	0.92	Moderate
II-B	220.1	95.44	99.32	3.88	Low
II-B	220.1	99.32	99.40	0.08	Low
II-B	220.1	99.40	101.41	2.01	Low
II-B	220.1	101.41	103.82	2.41	Low
II-B	220.1	103.82	105.83	2.00	Low
II-B	220.1	105.83	115.44	9.61	Moderate
II-B	220.1	115.44	130.54	15.10	High
II-B	220.1	130.54	131.42	0.88	Moderate
II-B	220.1	131.42	132.67	1.25	High
II-B	220.1	132.67	134.40	1.73	Moderate
II-B	220.1	134.40	148.00	13.61	Moderate
II-B	220.1	148.00	149.22	1.22	High
II-B	220.1	149.22	150.92	1.70	Moderate
II-B	220.1	150.92	151.59	0.67	Low
II-B	220.1	151.59	152.22	0.63	Moderate
II-B	220.1	152.22	153.18	0.96	Low
II-B	220.1	155.87	156.48	0.61	Low
II-B	220.1	156.48	156.86	0.38	Moderate
II-B	220.1	156.86	158.18	1.32	Low
II-B	220.1	158.18	159.20	1.02	Moderate
II-B	220.1	159.20	162.82	3.62	Low
II-B	220.1	162.82	164.44	1.62	Moderate
II-B	220.1	164.44	167.71	3.27	Low
II-B	220.1	167.71	167.83	0.12	Moderate

Table I-14 Moderate Sensitivity Viewers - After Mitigation

Alternative	Segment	From Milepost	To Milepost	Total Length (miles)	Impact
II-B	220.1	167.83	169.15	1.32	High
II-B	220.1	169.15	169.71	0.56	Moderate
II-B	220.1	169.71	170.74	1.03	High
II-B	220.1	170.74	180.90	10.17	Moderate
II-B	222.05	0.00	0.69	0.69	Moderate
II-B	222.05	0.69	1.60	0.91	Low
II-B	222.05	1.60	8.65	7.04	Moderate
II-B	222.05	8.65	8.95	0.30	Low
II-B	222.05	8.95	9.91	0.95	Moderate
II-B	222.05	9.91	13.46	3.55	Low
II-B	222.05	13.46	16.05	2.60	Moderate
II-B	222.05	16.05	20.61	4.56	Low
II-B	222.05	20.61	22.40	1.79	Moderate
II-B	222.05	22.40	26.65	4.25	High
II-B	222.05	26.65	29.16	2.51	Moderate
II-B	222.05	29.16	34.34	5.18	Low
II-B	222.05	34.34	36.40	2.06	Moderate
II-B	222.05	36.40	37.44	1.05	High
II-B	222.05	37.44	40.41	2.97	Moderate
II-B	222.05	40.41	41.02	0.61	High
II-B	222.3	0.00	0.43	0.43	Moderate
II-B	222.3	0.43	5.99	5.56	Low
II-B	222.3	5.99	6.04	0.05	Moderate
II-B	222.3	6.04	7.48	1.44	Moderate
II-B	222.3	7.48	9.46	1.99	Low
II-B	222.3	9.46	9.80	0.33	Low
II-B	222.3	9.80	14.90	5.10	Low
II-B	310	0.00	1.85	1.85	Low
II-B	310	1.85	4.32	2.47	Moderate
II-B	310	4.32	8.88	4.56	Low
II-B	310	8.88	11.96	3.08	Moderate
II-B	310	11.96	17.45	5.48	High
II-B	310	17.45	18.76	1.31	Moderate
II-B	310	18.76	20.03	1.27	High
II-B	310	20.03	22.48	2.46	Moderate
II-B	310	22.48	24.92	2.44	Low
II-B	310	24.92	25.22	0.30	Moderate
II-B	310	25.22	26.94	1.72	Moderate
II-B	310	26.94	28.13	1.18	High
II-B	310	28.13	28.48	0.35	Moderate
II-B	310	28.48	28.53	0.06	High
II-B	310	28.53	29.64	1.11	Moderate
II-B	310	29.64	30.15	0.51	Low
II-B	310	30.15	33.97	3.82	Moderate
II-B	310	33.97	35.81	1.84	High
II-B	310	35.81	37.48	1.67	Moderate
II-B	310	37.48	38.60	1.13	High
II-B	310	38.60	38.96	0.35	Moderate
II-B	310	38.96	39.99	1.04	High
II-B	310	39.99	44.02	4.03	Moderate
II-B	310	44.02	44.07	0.05	Low
II-B	310	44.07	45.70	1.63	Moderate
II-B	310	45.70	47.95	2.26	Low
II-B	310	47.95	48.69	0.73	Moderate
II-B	310	48.69	49.11	0.42	High
II-B	350	0.00	1.92	1.92	High
II-B	350	1.92	3.84	1.92	Moderate
II-B	350	3.84	8.31	4.46	High
II-B	350	8.31	14.84	6.53	Moderate
II-B	370	0.00	4.95	4.95	Low
II-B	370	4.95	7.65	2.69	Low
II-B	370	7.65	7.81	0.16	Low
II-B	370	7.81	9.70	1.90	Moderate
II-B	370	9.70	10.72	1.02	High
II-B	370	10.72	14.26	3.54	Moderate

Table I-14 Moderate Sensitivity Viewers - After Mitigation

Alternative	Segment	From Milepost	To Milepost	Total Length (miles)	Impact
II-B	380	0.00	1.03	1.03	Moderate
II-B	380	1.03	1.24	0.20	High
II-B	380	1.24	1.52	0.29	Moderate
II-B	380	1.52	2.10	0.58	High
II-B	380	2.10	2.11	0.01	Moderate
II-B	380	2.11	2.40	0.29	High
II-B	380	2.40	3.80	1.40	Moderate
II-B	380	3.80	4.83	1.03	High
II-B	380	4.83	9.42	4.60	Moderate
II-B	380	9.42	11.49	2.07	High
II-B	380	11.49	12.77	1.28	Moderate
II-B	420	0.00	6.41	6.41	Moderate
II-B	420	6.41	6.66	0.25	High
II-B	420	6.66	8.15	1.49	Moderate
II-B	440	0.00	9.39	9.39	Moderate
II-C	220.1	0.00	3.04	3.04	Moderate
II-C	220.1	3.04	3.51	0.47	Low
II-C	220.1	3.51	7.93	4.42	Moderate
II-C	220.1	7.93	9.45	1.52	High
II-C	220.1	9.45	10.27	0.82	Moderate
II-C	220.1	10.27	11.07	0.80	High
II-C	220.1	11.07	11.21	0.14	Moderate
II-C	220.1	11.21	11.41	0.20	High
II-C	220.1	11.41	12.97	1.56	Moderate
II-C	220.1	12.97	14.33	1.37	High
II-C	220.1	14.33	15.10	0.76	Moderate
II-C	220.1	15.10	16.06	0.96	High
II-C	220.1	16.06	18.14	2.09	Moderate
II-C	220.1	18.14	21.17	3.02	High
II-C	220.1	21.17	25.27	4.10	Moderate
II-C	220.1	25.27	27.43	2.17	Low
II-C	220.1	27.43	34.25	6.81	Moderate
II-C	220.1	34.25	37.20	2.95	Low
II-C	220.1	37.20	37.68	0.48	Moderate
II-C	220.1	37.68	41.59	3.90	Low
II-C	220.1	41.59	43.63	2.05	Moderate
II-C	220.1	43.63	44.68	1.04	High
II-C	220.1	44.68	47.93	3.26	Moderate
II-C	220.1	47.93	48.47	0.54	Low
II-C	220.1	48.47	52.55	4.09	Moderate
II-C	220.1	52.55	55.63	3.07	High
II-C	220.1	55.63	60.94	5.31	Moderate
II-C	220.1	60.94	71.94	11.01	High
II-C	220.1	71.94	80.26	8.32	Moderate
II-C	220.1	80.26	80.46	0.20	Low
II-C	220.1	80.46	84.11	3.65	Moderate
II-C	220.1	84.11	87.28	3.16	High
II-C	220.1	87.28	94.18	6.90	High
II-C	220.1	94.18	94.51	0.33	Moderate
II-C	220.1	94.51	94.53	0.02	High
II-C	220.1	94.53	95.44	0.92	Moderate
II-C	220.1	95.44	99.32	3.88	Low
II-C	220.1	99.32	99.40	0.08	Low
II-C	220.1	99.40	101.41	2.01	Low
II-C	220.1	101.41	103.82	2.41	Low
II-C	220.1	103.82	105.83	2.00	Low
II-C	220.1	105.83	115.44	9.61	Moderate
II-C	220.1	115.44	130.54	15.10	High
II-C	220.1	130.54	131.42	0.88	Moderate
II-C	220.1	131.42	132.67	1.25	High
II-C	220.1	132.67	134.40	1.73	Moderate
II-C	220.1	134.40	148.00	13.61	Moderate
II-C	220.1	148.00	149.22	1.22	High
II-C	220.1	149.22	150.92	1.70	Moderate
II-C	220.1	150.92	151.59	0.67	Low

Table I-14 Moderate Sensitivity Viewers - After Mitigation

Alternative	Segment	From Milepost	To Milepost	Total Length (miles)	Impact
II-C	220.1	151.59	152.22	0.63	Moderate
II-C	220.1	152.22	153.18	0.96	Low
II-C	220.1	155.87	156.48	0.61	Low
II-C	220.1	156.48	156.86	0.38	Moderate
II-C	220.1	156.86	158.18	1.32	Low
II-C	220.1	158.18	159.20	1.02	Moderate
II-C	220.1	159.20	162.82	3.62	Low
II-C	220.1	162.82	164.44	1.62	Moderate
II-C	220.1	164.44	167.71	3.27	Low
II-C	220.1	167.71	167.83	0.12	Moderate
II-C	220.1	167.83	169.15	1.32	High
II-C	220.1	169.15	169.71	0.56	Moderate
II-C	220.1	169.71	170.74	1.03	High
II-C	220.1	170.74	180.90	10.17	Moderate
II-C	225.2	0.00	7.02	7.02	High
II-C	225.2	7.02	7.08	0.05	Moderate
II-C	225.2	7.08	15.85	8.77	High
II-C	225.2	15.85	16.34	0.49	Moderate
II-C	225.2	16.34	16.58	0.24	Low
II-C	225.2	16.58	16.80	0.22	Moderate
II-C	225.2	16.80	17.86	1.06	High
II-C	225.2	17.86	22.91	5.05	Moderate
II-C	225.2	22.91	23.27	0.36	High
II-C	225.2	23.27	23.59	0.32	Moderate
II-C	225.2	23.59	23.76	0.17	Low
II-C	225.2	23.76	25.42	1.66	Moderate
II-C	225.2	25.42	27.32	1.91	Low
II-C	225.2	27.32	29.54	2.22	Moderate
II-C	225.2	29.54	30.03	0.49	Low
II-C	225.2	30.03	31.09	1.05	Moderate
II-C	225.2	31.09	32.83	1.74	Low
II-C	225.2	32.83	35.07	2.24	Moderate
II-C	225.2	35.07	38.07	3.00	High
II-C	330.1	0.00	0.98	0.98	High
II-C	330.1	0.98	1.24	0.25	Moderate
II-C	330.1	1.24	2.22	0.99	Low
II-C	330.1	2.22	3.13	0.91	Moderate
II-C	330.1	3.13	3.30	0.17	High
II-C	330.1	3.30	5.49	2.18	Moderate
II-C	330.1	5.49	5.55	0.06	Low
II-C	330.1	5.55	8.56	3.01	Low
II-C	330.1	8.56	13.34	4.78	Low
II-C	330.1	13.34	17.80	4.46	Low
II-C	330.1	17.80	19.95	2.15	Low
II-C	330.1	19.95	21.09	1.14	Moderate
II-C	330.1	21.09	24.24	3.15	High
II-C	330.1	24.24	27.84	3.60	Moderate
II-C	330.1	27.84	29.04	1.20	High
II-C	330.1	29.04	29.11	0.07	Moderate
II-C	330.1	29.11	30.47	1.36	Low
II-C	330.1	30.47	32.77	2.30	Moderate
II-C	330.1	32.77	37.32	4.55	Low
II-C	330.1	37.32	39.92	2.60	Moderate
II-C	330.1	39.92	40.23	0.30	High
II-C	330.1	40.23	42.88	2.65	Moderate
II-C	330.1	42.88	45.20	2.33	High
II-C	330.1	45.20	47.29	2.09	Moderate
II-C	330.1	47.29	48.39	1.11	High
II-C	330.1	48.39	52.39	3.99	Moderate
II-C	330.1	52.39	53.99	1.60	High
II-C	330.1	53.99	54.08	0.09	Moderate
II-C	330.1	54.08	56.21	2.13	High
II-C	330.1	56.21	56.95	0.75	Moderate
II-C	330.1	56.95	57.03	0.08	High
II-C	330.1	57.03	60.83	3.79	Moderate

Table I-14 Moderate Sensitivity Viewers - After Mitigation

Alternative	Segment	From Milepost	To Milepost	Total Length (miles)	Impact
II-C	330.1	60.83	66.75	5.92	High
II-C	330.1	66.75	67.48	0.73	Moderate
II-C	330.1	67.48	67.96	0.48	Low
II-C	330.1	67.96	71.43	3.46	Moderate
II-C	330.1	71.43	72.15	0.73	Low
II-C	330.1	72.15	73.39	1.23	Moderate
II-C	330.1	73.39	74.37	0.99	Low
II-C	330.1	74.37	75.23	0.86	Low
II-C	330.1	75.23	76.32	1.08	Moderate
II-C	330.1	76.32	79.80	3.49	Low
II-C	330.1	79.80	81.66	1.85	Moderate
II-C	330.1	81.66	82.82	1.16	Low
II-C	330.1	82.82	84.65	1.83	Low
II-C	330.1	84.65	85.89	1.25	Moderate
II-C	330.1	85.89	85.92	0.02	Low
II-C	330.1	85.92	90.39	4.47	Moderate
II-C	330.1	90.39	90.52	0.13	Low
II-C	330.1	90.52	91.54	1.02	Moderate
II-C	330.1	91.54	92.48	0.93	Low
II-C	330.1	92.48	93.45	0.98	Moderate
II-C	330.1	93.45	97.28	3.82	High
II-C	330.1	97.28	99.25	1.97	Moderate
II-C	410	0.00	1.30	1.30	Moderate
II-C	410	1.30	3.27	1.97	High
II-C	410	3.27	4.30	1.03	Moderate
II-C	410	4.30	5.63	1.34	High
II-C	410	5.63	6.85	1.22	Moderate
II-C	410	6.85	9.13	2.27	High
II-C	410	9.13	9.30	0.18	Moderate
II-C	410	9.30	9.41	0.11	High
II-C	410	9.41	12.73	3.32	Moderate
II-C	410	12.73	12.84	0.12	Low
II-C	410	12.84	15.00	2.16	Moderate
II-C	410	15.00	22.16	7.16	High
II-C	410	22.16	29.68	7.52	Moderate
II-C	410	29.68	30.88	1.20	High
II-C	410	30.88	36.42	5.53	Moderate
II-C	410	36.42	37.19	0.78	High
II-C	440	0.00	9.39	9.39	Moderate
II-D	210	0.00	6.26	6.26	Moderate
II-D	210	6.26	7.63	1.37	Low
II-D	210	7.63	8.73	1.10	Moderate
II-D	210	8.73	9.24	0.51	Low
II-D	210	9.24	11.56	2.32	Moderate
II-D	210	11.56	14.48	2.92	Low
II-D	210	14.48	14.79	0.31	Moderate
II-D	210	14.79	15.83	1.04	High
II-D	210	15.83	17.54	1.71	Moderate
II-D	210	17.54	18.74	1.20	High
II-D	210	18.74	21.19	2.45	Moderate
II-D	210	21.19	21.50	0.31	Low
II-D	210	21.50	25.61	4.11	Moderate
II-D	214	0.00	0.66	0.66	Moderate
II-D	214	0.66	3.56	2.89	Low
II-D	214	3.56	10.00	6.44	Low
II-D	215	0.00	2.11	2.11	Low
II-D	215	2.11	4.63	2.52	Low
II-D	215	4.63	6.68	2.05	Low
II-D	215	6.68	8.15	1.47	Moderate
II-D	217.01	0.00	1.32	1.32	Moderate
II-D	217.01	1.32	7.45	6.13	Low
II-D	217.01	7.45	9.45	2.01	Low
II-D	217.01	9.45	13.50	4.05	Moderate
II-D	217.01	13.50	14.23	0.73	Low
II-D	217.01	14.23	17.34	3.11	Moderate

Table I-14 Moderate Sensitivity Viewers - After Mitigation

Alternative	Segment	From Milepost	To Milepost	Total Length (miles)	Impact
II-D	217.01	17.34	19.48	2.15	Low
II-D	217.01	19.48	22.01	2.52	Low
II-D	217.01	22.01	23.72	1.71	Low
II-D	217.01	23.72	26.70	2.98	Low
II-D	217.01	26.70	29.84	3.14	Low
II-D	217.01	29.84	32.92	3.08	Low
II-D	217.01	32.92	37.38	4.46	Low
II-D	217.01	37.38	44.33	6.95	Low
II-D	217.01	44.33	46.89	2.55	Low
II-D	217.01	46.89	49.17	2.28	Moderate
II-D	217.01	49.17	52.07	2.89	High
II-D	217.01	52.07	53.85	1.78	Moderate
II-D	217.01	53.85	61.48	7.63	High
II-D	217.01	61.48	64.12	2.65	Moderate
II-D	217.01	64.12	67.26	3.13	Low
II-D	217.01	67.26	78.84	11.58	Low
II-D	217.02	0.00	2.87	2.87	Low
II-D	217.02	2.87	9.90	7.03	Low
II-D	217.02	9.90	12.77	2.87	Low
II-D	217.02	12.77	15.31	2.55	Low
II-D	217.02	15.31	16.00	0.68	Moderate
II-D	217.1	0.00	2.83	2.83	Low
II-D	217.1	2.83	4.27	1.44	Moderate
II-D	217.1	4.27	5.89	1.62	Low
II-D	217.1	5.89	8.88	2.99	Moderate
II-D	217.1	8.88	9.51	0.63	High
II-D	217.1	9.51	16.14	6.63	Moderate
II-D	217.1	16.14	20.28	4.14	High
II-D	217.1	20.28	21.12	0.84	Moderate
II-D	217.15	0.00	1.49	1.49	Low
II-D	217.15	1.49	2.05	0.56	Moderate
II-D	217.15	2.05	4.00	1.95	Low
II-D	217.15	4.00	6.01	2.01	Moderate
II-D	217.15	6.01	7.03	1.02	High
II-D	217.15	7.03	14.82	7.79	Moderate
II-D	217.15	14.82	19.93	5.11	High
II-D	217.15	19.93	24.46	4.53	Moderate
II-D	217.15	24.46	26.44	1.98	High
II-D	217.15	26.44	26.76	0.32	Moderate
II-D	217.15	26.76	27.86	1.10	High
II-D	217.15	27.86	31.21	3.35	Moderate
II-D	217.15	31.21	32.25	1.04	High
II-D	217.15	32.25	34.36	2.11	Moderate
II-D	217.15	34.36	35.96	1.61	Low
II-D	320.2	0.00	0.87	0.87	Low
II-D	320.2	0.87	4.08	3.20	Moderate
II-D	320.2	4.08	6.63	2.55	High
II-D	320.2	6.63	6.76	0.13	Moderate
II-D	320.2	6.76	7.13	0.37	High
II-D	350	0.00	1.92	1.92	High
II-D	350	1.92	3.84	1.92	Moderate
II-D	350	3.84	8.31	4.46	High
II-D	350	8.31	14.84	6.53	Moderate
II-D	360	0.00	0.79	0.79	Moderate
II-D	360	0.79	6.21	5.42	High
II-D	360	6.21	9.39	3.18	Moderate
II-D	360	9.39	10.37	0.98	Low
II-D	360	10.37	13.50	3.13	Moderate
II-D	360	13.50	18.17	4.67	High
II-D	360	18.17	22.39	4.23	Moderate
II-D	360	22.39	25.83	3.44	Low
II-D	430	0.00	6.30	6.30	Low
II-D	430	6.30	10.64	4.33	Moderate
II-D	430	10.64	11.79	1.15	High
II-D	430	11.79	14.06	2.27	Moderate

Table I-14 Moderate Sensitivity Viewers - After Mitigation

Alternative	Segment	From Milepost	To Milepost	Total Length (miles)	Impact
II-D	430	14.06	14.72	0.66	Low
II-D	430	14.72	17.29	2.58	Moderate
II-D	430	17.29	18.23	0.93	High
II-E	210	0.00	6.26	6.26	Moderate
II-E	210	6.26	7.63	1.37	Low
II-E	210	7.63	8.73	1.10	Moderate
II-E	210	8.73	9.24	0.51	Low
II-E	210	9.24	11.56	2.32	Moderate
II-E	210	11.56	14.48	2.92	Low
II-E	210	14.48	14.79	0.31	Moderate
II-E	210	14.79	15.83	1.04	High
II-E	210	15.83	17.54	1.71	Moderate
II-E	210	17.54	18.74	1.20	High
II-E	210	18.74	21.19	2.45	Moderate
II-E	210	21.19	21.50	0.31	Low
II-E	210	21.50	25.61	4.11	Moderate
II-E	213	0.00	1.07	1.07	Low
II-E	213	1.07	4.68	3.61	Low
II-E	213	4.68	6.63	1.94	Low
II-E	213	6.63	10.06	3.43	Low
II-E	213	10.06	12.60	2.54	Low
II-E	213	12.60	13.36	0.76	Moderate
II-E	214	0.00	0.66	0.66	Moderate
II-E	214	0.66	3.56	2.89	Low
II-E	214	3.56	10.00	6.44	Low
II-E	215	0.00	2.11	2.11	Low
II-E	215	2.11	4.63	2.52	Low
II-E	215	4.63	6.68	2.05	Low
II-E	215	6.68	8.15	1.47	Moderate
II-E	215.05	0.00	0.30	0.30	Moderate
II-E	215.05	0.30	6.88	6.58	Low
II-E	217.051	0.00	9.90	9.90	Moderate
II-E	217.051	9.90	12.79	2.90	High
II-E	217.051	12.79	19.84	7.04	Moderate
II-E	217.051	19.84	20.72	0.89	Low
II-E	217.051	20.72	21.21	0.49	Moderate
II-E	217.052	0.00	1.22	1.22	Moderate
II-E	217.052	1.22	4.71	3.49	High
II-E	217.052	4.71	5.93	1.22	Moderate
II-E	217.052	5.93	5.95	0.02	High
II-E	217.052	5.95	10.73	4.78	High
II-E	217.052	10.73	13.89	3.16	Moderate
II-E	217.052	13.89	16.25	2.36	High
II-E	217.052	16.25	16.47	0.22	Moderate
II-E	320.05	0.00	0.36	0.36	Moderate
II-E	320.05	0.36	2.97	2.61	Low
II-E	320.05	2.97	5.17	2.20	Low
II-E	320.05	5.17	8.36	3.20	Low
II-E	320.05	8.36	8.45	0.09	Low
II-E	320.05	8.45	9.20	0.74	Moderate
II-E	320.05	9.20	9.52	0.32	Moderate
II-E	320.05	9.52	12.08	2.56	Low
II-E	320.05	12.08	12.32	0.25	Low
II-E	320.05	12.32	17.49	5.17	Low
II-E	320.05	17.49	19.60	2.11	Moderate
II-E	320.05	19.60	23.83	4.23	High
II-E	320.15	0.00	4.74	4.74	Moderate
II-E	320.15	4.74	6.67	1.93	High
II-E	320.15	6.67	7.24	0.58	Moderate
II-E	320.15	7.24	8.81	1.57	High
II-E	320.15	8.81	10.22	1.40	Moderate
II-E	320.15	10.22	11.67	1.45	High
II-E	320.15	11.67	13.96	2.29	Moderate
II-E	320.15	13.96	15.53	1.57	High
II-E	320.15	15.53	15.57	0.04	Moderate

Table I-14 Moderate Sensitivity Viewers - After Mitigation

Alternative	Segment	From Milepost	To Milepost	Total Length (miles)	Impact
II-E	320.15	15.57	16.72	1.15	High
II-E	320.15	16.72	20.64	3.93	Moderate
II-E	320.15	20.64	20.90	0.25	Moderate
II-E	320.15	20.90	27.55	6.65	Low
II-E	320.2	0.00	0.87	0.87	Low
II-E	320.2	0.87	4.08	3.20	Moderate
II-E	320.2	4.08	6.63	2.55	High
II-E	320.2	6.63	6.76	0.13	Moderate
II-E	320.2	6.76	7.13	0.37	High
II-E	325.1	0.00	1.24	1.24	Moderate
II-E	325.1	1.24	3.75	2.51	Low
II-E	325.1	3.75	3.77	0.02	Low
II-E	325.1	3.77	7.25	3.49	Low
II-E	325.1	7.25	9.44	2.19	Moderate
II-E	325.1	9.44	14.33	4.89	Low
II-E	325.1	14.33	16.00	1.67	Low
II-E	325.1	16.00	18.02	2.02	Low
II-E	325.1	18.02	18.51	0.49	Low
II-E	325.1	18.51	21.99	3.48	Low
II-E	325.1	21.99	38.91	16.92	Low
II-E	325.1	38.91	41.59	2.68	Low
II-E	325.1	41.59	43.10	1.51	Moderate
II-E	325.2	0.00	0.92	0.92	Moderate
II-E	325.2	0.92	3.35	2.42	Low
II-E	325.2	3.35	4.09	0.75	Moderate
II-E	350	0.00	1.92	1.92	High
II-E	350	1.92	3.84	1.92	Moderate
II-E	350	3.84	8.31	4.46	High
II-E	350	8.31	14.84	6.53	Moderate
II-E	360	0.00	0.79	0.79	Moderate
II-E	360	0.79	6.21	5.42	High
II-E	360	6.21	9.39	3.18	Moderate
II-E	360	9.39	10.37	0.98	Low
II-E	360	10.37	13.50	3.13	Moderate
II-E	360	13.50	18.17	4.67	High
II-E	360	18.17	22.39	4.23	Moderate
II-E	360	22.39	25.83	3.44	Low
II-E	430	0.00	6.30	6.30	Low
II-E	430	6.30	10.64	4.33	Moderate
II-E	430	10.64	11.79	1.15	High
II-E	430	11.79	14.06	2.27	Moderate
II-E	430	14.06	14.72	0.66	Low
II-E	430	14.72	17.29	2.58	Moderate
II-E	430	17.29	18.23	0.93	High
II-F	210	0.00	6.26	6.26	Moderate
II-F	210	6.26	7.63	1.37	Low
II-F	210	7.63	8.73	1.10	Moderate
II-F	210	8.73	9.24	0.51	Low
II-F	210	9.24	11.56	2.32	Moderate
II-F	210	11.56	14.48	2.92	Low
II-F	210	14.48	14.79	0.31	Moderate
II-F	210	14.79	15.83	1.04	High
II-F	210	15.83	17.54	1.71	Moderate
II-F	210	17.54	18.74	1.20	High
II-F	210	18.74	21.19	2.45	Moderate
II-F	210	21.19	21.50	0.31	Low
II-F	210	21.50	25.61	4.11	Moderate
II-F	214	0.00	0.66	0.66	Moderate
II-F	214	0.66	3.56	2.89	Low
II-F	214	3.56	10.00	6.44	Low
II-F	215	0.00	2.11	2.11	Low
II-F	215	2.11	4.63	2.52	Low
II-F	215	4.63	6.68	2.05	Low
II-F	215	6.68	8.15	1.47	Moderate
II-F	217.01	0.00	1.32	1.32	Moderate

Table I-14 Moderate Sensitivity Viewers - After Mitigation

Alternative	Segment	From Milepost	To Milepost	Total Length (miles)	Impact
II-F	217.01	1.32	7.45	6.13	Low
II-F	217.01	7.45	9.45	2.01	Low
II-F	217.01	9.45	13.50	4.05	Moderate
II-F	217.01	13.50	14.23	0.73	Low
II-F	217.01	14.23	17.34	3.11	Moderate
II-F	217.01	17.34	19.48	2.15	Low
II-F	217.01	19.48	22.01	2.52	Low
II-F	217.01	22.01	23.72	1.71	Low
II-F	217.01	23.72	26.70	2.98	Low
II-F	217.01	26.70	29.84	3.14	Low
II-F	217.01	29.84	32.92	3.08	Low
II-F	217.01	32.92	37.38	4.46	Low
II-F	217.01	37.38	44.33	6.95	Low
II-F	217.01	44.33	46.89	2.55	Low
II-F	217.01	46.89	49.17	2.28	Moderate
II-F	217.01	49.17	52.07	2.89	High
II-F	217.01	52.07	53.85	1.78	Moderate
II-F	217.01	53.85	61.48	7.63	High
II-F	217.01	61.48	64.12	2.65	Moderate
II-F	217.01	64.12	67.26	3.13	Low
II-F	217.01	67.26	78.84	11.58	Low
II-F	217.052	0.00	1.22	1.22	Moderate
II-F	217.052	1.22	4.71	3.49	High
II-F	217.052	4.71	5.93	1.22	Moderate
II-F	217.052	5.93	5.95	0.02	High
II-F	217.052	5.95	10.73	4.78	High
II-F	217.052	10.73	13.89	3.16	Moderate
II-F	217.052	13.89	16.25	2.36	High
II-F	217.052	16.25	16.47	0.22	Moderate
II-F	218	0.00	8.94	8.94	Low
II-F	218	8.94	11.75	2.81	Low
II-F	218	11.75	11.93	0.18	Moderate
II-F	219.1	0.00	0.57	0.57	Moderate
II-F	219.2	0.00	1.89	1.89	Moderate
II-F	219.2	1.89	14.55	12.66	High
II-F	219.2	14.55	19.13	4.58	Moderate
II-F	219.2	19.13	19.65	0.51	High
II-F	219.3	0.00	1.56	1.56	High
II-F	320.15	0.00	4.74	4.74	Moderate
II-F	320.15	4.74	6.67	1.93	High
II-F	320.15	6.67	7.24	0.58	Moderate
II-F	320.15	7.24	8.81	1.57	High
II-F	320.15	8.81	10.22	1.40	Moderate
II-F	320.15	10.22	11.67	1.45	High
II-F	320.15	11.67	13.96	2.29	Moderate
II-F	320.15	13.96	15.53	1.57	High
II-F	320.15	15.53	15.57	0.04	Moderate
II-F	320.15	15.57	16.72	1.15	High
II-F	320.15	16.72	20.64	3.93	Moderate
II-F	320.15	20.64	20.90	0.25	Moderate
II-F	320.15	20.90	27.55	6.65	Low
II-F	320.2	0.00	0.87	0.87	Low
II-F	320.2	0.87	4.08	3.20	Moderate
II-F	320.2	4.08	6.63	2.55	High
II-F	320.2	6.63	6.76	0.13	Moderate
II-F	320.2	6.76	7.13	0.37	High
II-F	350	0.00	1.92	1.92	High
II-F	350	1.92	3.84	1.92	Moderate
II-F	350	3.84	8.31	4.46	High
II-F	350	8.31	14.84	6.53	Moderate
II-F	370	0.00	4.95	4.95	Low
II-F	370	4.95	7.65	2.69	Low
II-F	370	7.65	7.81	0.16	Low
II-F	370	7.81	9.70	1.90	Moderate
II-F	370	9.70	10.72	1.02	High

Table I-14 Moderate Sensitivity Viewers - After Mitigation

Alternative	Segment	From Milepost	To Milepost	Total Length (miles)	Impact
II-F	370	10.72	14.26	3.54	Moderate
II-F	380	0.00	1.03	1.03	Moderate
II-F	380	1.03	1.24	0.20	High
II-F	380	1.24	1.52	0.29	Moderate
II-F	380	1.52	2.10	0.58	High
II-F	380	2.10	2.11	0.01	Moderate
II-F	380	2.11	2.40	0.29	High
II-F	380	2.40	3.80	1.40	Moderate
II-F	380	3.80	4.83	1.03	High
II-F	380	4.83	9.42	4.60	Moderate
II-F	380	9.42	11.49	2.07	High
II-F	380	11.49	12.77	1.28	Moderate
II-F	420	0.00	6.41	6.41	Moderate
II-F	420	6.41	6.66	0.25	High
II-F	420	6.66	8.15	1.49	Moderate
II-F	440	0.00	9.39	9.39	Moderate
Emma Park Alternative Variation	217.02	0.00	2.87	2.87	Low
Emma Park Alternative Variation	217.02	2.87	9.90	7.03	Low
Emma Park Alternative Variation	217.02	9.90	12.77	2.87	Low
Emma Park Alternative Variation	217.02	12.77	15.31	2.55	Low
Emma Park Alternative Variation	217.02	15.31	16.00	0.68	Moderate
Emma Park Alternative Variation	219.4	0.00	2.54	2.54	Moderate
Emma Park Alternative Variation	219.5	0.00	16.50	16.50	Moderate
Emma Park Alternative Variation	219.5	16.50	16.76	0.26	High
Emma Park Alternative Variation	218	0.00	8.94	8.94	Low
Emma Park Alternative Variation	218	8.94	11.75	2.81	Low
Emma Park Alternative Variation	218	11.75	11.93	0.18	Moderate
Emma Park Alternative Variation	219.1	0.00	0.57	0.57	Moderate
Emma Park Alternative Variation	219.2	0.00	1.89	1.89	Moderate
Emma Park Alternative Variation	219.2	1.89	14.55	12.66	High
Emma Park Alternative Variation	219.2	14.55	19.13	4.58	Moderate
Emma Park Alternative Variation	219.2	19.13	19.65	0.51	High
Strawberry IRA Micro-siting Option 1	320.101	0.00	0.45	0.45	Moderate
Strawberry IRA Micro-siting Option 1	320.101	0.45	4.46	4.01	Low
Strawberry IRA Micro-siting Option 1	320.101	4.46	5.19	0.73	Moderate
Strawberry IRA Micro-siting Option 1	320.101	5.19	5.48	0.30	High
Strawberry IRA Micro-siting Option 1	320.101	5.48	7.77	2.29	Moderate
Strawberry IRA Micro-siting Option 1	320.101	7.77	11.06	3.28	Low
Strawberry IRA Micro-siting Option 1	320.101	11.06	13.25	2.19	Moderate
Strawberry IRA Micro-siting Option 1	320.101	13.25	15.49	2.24	High
Strawberry IRA Micro-siting Option 1	320.101	15.49	17.16	1.68	Moderate
Strawberry IRA Micro-siting Option 1	320.101	17.16	25.96	8.80	Low
Strawberry IRA Micro-siting Option 1	320.101	25.96	32.86	6.90	Low
Strawberry IRA Micro-siting Option 1	320.101	32.86	33.36	0.49	Moderate
Strawberry IRA Micro-siting Option 1	320.101	33.36	33.91	0.55	Moderate
Strawberry IRA Micro-siting Option 1	320.101	33.91	37.62	3.72	Low
Strawberry IRA Micro-siting Option 1	320.101	37.62	43.77	6.14	Moderate
Strawberry IRA Micro-siting Option 1	320.101	43.77	44.99	1.22	High
Strawberry IRA Micro-siting Option 1	320.101	44.99	46.38	1.39	Moderate
Strawberry IRA Micro-siting Option 1	320.101	46.38	49.00	2.62	Low
Strawberry IRA Micro-siting Option 1	320.101	49.00	49.32	0.32	Low
Strawberry IRA Micro-siting Option 1	320.101	49.32	51.71	2.40	Low
Strawberry IRA Micro-siting Option 1	320.101	51.71	52.08	0.37	Moderate
Strawberry IRA Micro-siting Option 1	320.101	52.08	52.94	0.86	High
Strawberry IRA Micro-siting Option 1	320.101	52.94	53.08	0.13	Moderate
Strawberry IRA Micro-siting Option 1	320.101	53.08	53.58	0.51	High
Strawberry IRA Micro-siting Option 1	320.101	53.58	53.91	0.32	Moderate
Strawberry IRA Micro-siting Option 1	320.101	53.91	54.83	0.92	High
Strawberry IRA Micro-siting Option 1	320.101	54.83	58.14	3.32	Moderate
Strawberry IRA Micro-siting Option 1	320.101	58.14	58.94	0.79	Moderate
Strawberry IRA Micro-siting Option 1	320.101	58.94	59.80	0.87	High
Strawberry IRA Micro-siting Option 1	320.101	59.80	64.45	4.65	High
Strawberry IRA Micro-siting Option 1	320.101	64.45	64.72	0.27	High
Strawberry IRA Micro-siting Option 1	320.101	64.72	64.97	0.25	Moderate
Strawberry IRA Micro-siting Option 1	320.101	64.97	67.45	2.48	High

Table I-14 Moderate Sensitivity Viewers - After Mitigation

Alternative	Segment	From Milepost	To Milepost	Total Length (miles)	Impact
Strawberry IRA Micro-siting Option 1	320.101	67.45	69.77	2.33	Moderate
Strawberry IRA Micro-siting Option 1	320.101	69.77	73.54	3.77	High
Strawberry IRA Micro-siting Option 1	320.1	0.00	0.45	0.45	Moderate
Strawberry IRA Micro-siting Option 1	320.1	0.45	4.46	4.01	Low
Strawberry IRA Micro-siting Option 1	320.1	4.46	5.19	0.73	Moderate
Strawberry IRA Micro-siting Option 1	320.1	5.19	5.48	0.30	High
Strawberry IRA Micro-siting Option 1	320.1	5.48	7.77	2.29	Moderate
Strawberry IRA Micro-siting Option 1	320.1	7.77	11.06	3.28	Low
Strawberry IRA Micro-siting Option 1	320.1	11.06	13.25	2.19	Moderate
Strawberry IRA Micro-siting Option 1	320.1	13.25	15.49	2.24	High
Strawberry IRA Micro-siting Option 1	320.1	15.49	17.16	1.68	Moderate
Strawberry IRA Micro-siting Option 1	320.1	17.16	25.96	8.80	Low
Strawberry IRA Micro-siting Option 1	320.1	25.96	32.86	6.90	Low
Strawberry IRA Micro-siting Option 1	320.1	32.86	33.36	0.49	Moderate
Strawberry IRA Micro-siting Option 1	320.1	33.36	33.91	0.55	Moderate
Strawberry IRA Micro-siting Option 1	320.1	33.91	37.62	3.72	Low
Strawberry IRA Micro-siting Option 1	320.1	37.62	43.77	6.14	Moderate
Strawberry IRA Micro-siting Option 1	320.1	43.77	44.99	1.22	High
Strawberry IRA Micro-siting Option 1	320.1	44.99	46.38	1.39	Moderate
Strawberry IRA Micro-siting Option 1	320.1	46.38	49.00	2.62	Low
Strawberry IRA Micro-siting Option 1	320.1	49.00	49.32	0.32	Low
Strawberry IRA Micro-siting Option 1	320.1	49.32	51.71	2.40	Low
Strawberry IRA Micro-siting Option 1	320.1	51.71	52.08	0.37	Moderate
Strawberry IRA Micro-siting Option 1	320.1	52.08	52.94	0.86	High
Strawberry IRA Micro-siting Option 1	320.1	52.94	53.08	0.13	Moderate
Strawberry IRA Micro-siting Option 1	320.1	53.08	53.58	0.51	High
Strawberry IRA Micro-siting Option 1	320.1	53.58	53.91	0.32	Moderate
Strawberry IRA Micro-siting Option 1	320.1	53.91	54.83	0.92	High
Strawberry IRA Micro-siting Option 1	320.1	54.83	58.14	3.32	Moderate
Strawberry IRA Micro-siting Option 1	320.1	58.14	58.88	0.74	Moderate
Strawberry IRA Micro-siting Option 1	320.1	58.88	64.91	6.03	High
Strawberry IRA Micro-siting Option 1	320.1	64.91	64.94	0.03	Moderate
Strawberry IRA Micro-siting Option 1	320.1	64.94	67.52	2.57	High
Strawberry IRA Micro-siting Option 1	320.1	67.52	69.75	2.24	Moderate
Strawberry IRA Micro-siting Option 1	320.1	69.75	73.93	4.18	High
Strawberry IRA Micro-siting Option 1	320.1	73.93	74.14	0.21	Moderate
Strawberry IRA Micro-siting Option 2	320.102	0.00	0.45	0.45	Moderate
Strawberry IRA Micro-siting Option 2	320.102	0.45	4.46	4.01	Low
Strawberry IRA Micro-siting Option 2	320.102	4.46	5.19	0.73	Moderate
Strawberry IRA Micro-siting Option 2	320.102	5.19	5.48	0.30	High
Strawberry IRA Micro-siting Option 2	320.102	5.48	7.77	2.29	Moderate
Strawberry IRA Micro-siting Option 2	320.102	7.77	11.06	3.28	Low
Strawberry IRA Micro-siting Option 2	320.102	11.06	13.25	2.19	Moderate
Strawberry IRA Micro-siting Option 2	320.102	13.25	15.49	2.24	High
Strawberry IRA Micro-siting Option 2	320.102	15.49	17.16	1.68	Moderate
Strawberry IRA Micro-siting Option 2	320.102	17.16	25.96	8.80	Low
Strawberry IRA Micro-siting Option 2	320.102	25.96	32.86	6.90	Low
Strawberry IRA Micro-siting Option 2	320.102	32.86	33.36	0.49	Moderate
Strawberry IRA Micro-siting Option 2	320.102	33.36	33.91	0.55	Moderate
Strawberry IRA Micro-siting Option 2	320.102	33.91	37.62	3.72	Low
Strawberry IRA Micro-siting Option 2	320.102	37.62	43.77	6.14	Moderate
Strawberry IRA Micro-siting Option 2	320.102	43.77	44.99	1.22	High
Strawberry IRA Micro-siting Option 2	320.102	44.99	46.38	1.39	Moderate
Strawberry IRA Micro-siting Option 2	320.102	46.38	49.00	2.62	Low
Strawberry IRA Micro-siting Option 2	320.102	49.00	49.32	0.32	Low
Strawberry IRA Micro-siting Option 2	320.102	49.32	51.71	2.40	Low
Strawberry IRA Micro-siting Option 2	320.102	51.71	52.08	0.37	Moderate
Strawberry IRA Micro-siting Option 2	320.102	52.08	52.94	0.86	High
Strawberry IRA Micro-siting Option 2	320.102	52.94	53.08	0.13	Moderate
Strawberry IRA Micro-siting Option 2	320.102	53.08	53.58	0.51	High
Strawberry IRA Micro-siting Option 2	320.102	53.58	53.91	0.32	Moderate
Strawberry IRA Micro-siting Option 2	320.102	53.91	54.83	0.92	High
Strawberry IRA Micro-siting Option 2	320.102	54.83	58.14	3.32	Moderate
Strawberry IRA Micro-siting Option 2	320.102	58.14	58.94	0.79	Moderate
Strawberry IRA Micro-siting Option 2	320.102	58.94	59.80	0.87	High

Table I-14 Moderate Sensitivity Viewers - After Mitigation

Alternative	Segment	From Milepost	To Milepost	Total Length (miles)	Impact
Strawberry IRA Micro-siting Option 2	320.102	59.80	61.73	1.93	High
Strawberry IRA Micro-siting Option 2	320.102	61.73	64.49	2.76	High
Strawberry IRA Micro-siting Option 2	320.102	64.49	64.76	0.27	High
Strawberry IRA Micro-siting Option 2	320.102	64.76	65.01	0.25	Moderate
Strawberry IRA Micro-siting Option 2	320.102	65.01	67.49	2.48	High
Strawberry IRA Micro-siting Option 2	320.102	67.49	69.82	2.33	Moderate
Strawberry IRA Micro-siting Option 2	320.102	69.82	73.59	3.77	High
Strawberry IRA Micro-siting Option 2	320.1	0.00	0.45	0.45	Moderate
Strawberry IRA Micro-siting Option 2	320.1	0.45	4.46	4.01	Low
Strawberry IRA Micro-siting Option 2	320.1	4.46	5.19	0.73	Moderate
Strawberry IRA Micro-siting Option 2	320.1	5.19	5.48	0.30	High
Strawberry IRA Micro-siting Option 2	320.1	5.48	7.77	2.29	Moderate
Strawberry IRA Micro-siting Option 2	320.1	7.77	11.06	3.28	Low
Strawberry IRA Micro-siting Option 2	320.1	11.06	13.25	2.19	Moderate
Strawberry IRA Micro-siting Option 2	320.1	13.25	15.49	2.24	High
Strawberry IRA Micro-siting Option 2	320.1	15.49	17.16	1.68	Moderate
Strawberry IRA Micro-siting Option 2	320.1	17.16	25.96	8.80	Low
Strawberry IRA Micro-siting Option 2	320.1	25.96	32.86	6.90	Low
Strawberry IRA Micro-siting Option 2	320.1	32.86	33.36	0.49	Moderate
Strawberry IRA Micro-siting Option 2	320.1	33.36	33.91	0.55	Moderate
Strawberry IRA Micro-siting Option 2	320.1	33.91	37.62	3.72	Low
Strawberry IRA Micro-siting Option 2	320.1	37.62	43.77	6.14	Moderate
Strawberry IRA Micro-siting Option 2	320.1	43.77	44.99	1.22	High
Strawberry IRA Micro-siting Option 2	320.1	44.99	46.38	1.39	Moderate
Strawberry IRA Micro-siting Option 2	320.1	46.38	49.00	2.62	Low
Strawberry IRA Micro-siting Option 2	320.1	49.00	49.32	0.32	Low
Strawberry IRA Micro-siting Option 2	320.1	49.32	51.71	2.40	Low
Strawberry IRA Micro-siting Option 2	320.1	51.71	52.08	0.37	Moderate
Strawberry IRA Micro-siting Option 2	320.1	52.08	52.94	0.86	High
Strawberry IRA Micro-siting Option 2	320.1	52.94	53.08	0.13	Moderate
Strawberry IRA Micro-siting Option 2	320.1	53.08	53.58	0.51	High
Strawberry IRA Micro-siting Option 2	320.1	53.58	53.91	0.32	Moderate
Strawberry IRA Micro-siting Option 2	320.1	53.91	54.83	0.92	High
Strawberry IRA Micro-siting Option 2	320.1	54.83	58.14	3.32	Moderate
Strawberry IRA Micro-siting Option 2	320.1	58.14	58.88	0.74	Moderate
Strawberry IRA Micro-siting Option 2	320.1	58.88	64.91	6.03	High
Strawberry IRA Micro-siting Option 2	320.1	64.91	64.94	0.03	Moderate
Strawberry IRA Micro-siting Option 2	320.1	64.94	67.52	2.57	High
Strawberry IRA Micro-siting Option 2	320.1	67.52	69.75	2.24	Moderate
Strawberry IRA Micro-siting Option 2	320.1	69.75	73.93	4.18	High
Strawberry IRA Micro-siting Option 2	320.1	73.93	74.14	0.21	Moderate
Strawberry IRA Micro-siting Option 3	320.103	0.00	0.45	0.45	Moderate
Strawberry IRA Micro-siting Option 3	320.103	0.45	4.46	4.01	Low
Strawberry IRA Micro-siting Option 3	320.103	4.46	5.19	0.73	Moderate
Strawberry IRA Micro-siting Option 3	320.103	5.19	5.48	0.30	High
Strawberry IRA Micro-siting Option 3	320.103	5.48	7.77	2.29	Moderate
Strawberry IRA Micro-siting Option 3	320.103	7.77	11.06	3.28	Low
Strawberry IRA Micro-siting Option 3	320.103	11.06	13.25	2.19	Moderate
Strawberry IRA Micro-siting Option 3	320.103	13.25	15.49	2.24	High
Strawberry IRA Micro-siting Option 3	320.103	15.49	17.16	1.68	Moderate
Strawberry IRA Micro-siting Option 3	320.103	17.16	25.96	8.80	Low
Strawberry IRA Micro-siting Option 3	320.103	25.96	32.86	6.90	Low
Strawberry IRA Micro-siting Option 3	320.103	32.86	33.36	0.49	Moderate
Strawberry IRA Micro-siting Option 3	320.103	33.36	33.91	0.55	Moderate
Strawberry IRA Micro-siting Option 3	320.103	33.91	37.62	3.72	Low
Strawberry IRA Micro-siting Option 3	320.103	37.62	43.77	6.14	Moderate
Strawberry IRA Micro-siting Option 3	320.103	43.77	44.99	1.22	High
Strawberry IRA Micro-siting Option 3	320.103	44.99	46.38	1.39	Moderate
Strawberry IRA Micro-siting Option 3	320.103	46.38	49.00	2.62	Low
Strawberry IRA Micro-siting Option 3	320.103	49.00	49.32	0.32	Low
Strawberry IRA Micro-siting Option 3	320.103	49.32	51.71	2.40	Low
Strawberry IRA Micro-siting Option 3	320.103	51.71	52.08	0.37	Moderate
Strawberry IRA Micro-siting Option 3	320.103	52.08	52.94	0.86	High
Strawberry IRA Micro-siting Option 3	320.103	52.94	53.08	0.13	Moderate
Strawberry IRA Micro-siting Option 3	320.103	53.08	53.58	0.51	High

Table I-14 Moderate Sensitivity Viewers - After Mitigation

Alternative	Segment	From Milepost	To Milepost	Total Length (miles)	Impact
Strawberry IRA Micro-siting Option 3	320.103	53.58	53.91	0.32	Moderate
Strawberry IRA Micro-siting Option 3	320.103	53.91	54.83	0.92	High
Strawberry IRA Micro-siting Option 3	320.103	54.83	58.14	3.32	Moderate
Strawberry IRA Micro-siting Option 3	320.103	58.14	58.94	0.79	Moderate
Strawberry IRA Micro-siting Option 3	320.103	58.94	59.80	0.87	High
Strawberry IRA Micro-siting Option 3	320.103	59.80	61.73	1.93	High
Strawberry IRA Micro-siting Option 3	320.103	61.73	64.55	2.82	High
Strawberry IRA Micro-siting Option 3	320.103	64.55	64.82	0.27	High
Strawberry IRA Micro-siting Option 3	320.103	64.82	65.07	0.25	Moderate
Strawberry IRA Micro-siting Option 3	320.103	65.07	67.55	2.48	High
Strawberry IRA Micro-siting Option 3	320.103	67.55	69.88	2.33	Moderate
Strawberry IRA Micro-siting Option 3	320.103	69.88	73.64	3.77	High
Strawberry IRA Micro-siting Option 3	320.1	0.00	0.45	0.45	Moderate
Strawberry IRA Micro-siting Option 3	320.1	0.45	4.46	4.01	Low
Strawberry IRA Micro-siting Option 3	320.1	4.46	5.19	0.73	Moderate
Strawberry IRA Micro-siting Option 3	320.1	5.19	5.48	0.30	High
Strawberry IRA Micro-siting Option 3	320.1	5.48	7.77	2.29	Moderate
Strawberry IRA Micro-siting Option 3	320.1	7.77	11.06	3.28	Low
Strawberry IRA Micro-siting Option 3	320.1	11.06	13.25	2.19	Moderate
Strawberry IRA Micro-siting Option 3	320.1	13.25	15.49	2.24	High
Strawberry IRA Micro-siting Option 3	320.1	15.49	17.16	1.68	Moderate
Strawberry IRA Micro-siting Option 3	320.1	17.16	25.96	8.80	Low
Strawberry IRA Micro-siting Option 3	320.1	25.96	32.86	6.90	Low
Strawberry IRA Micro-siting Option 3	320.1	32.86	33.36	0.49	Moderate
Strawberry IRA Micro-siting Option 3	320.1	33.36	33.91	0.55	Moderate
Strawberry IRA Micro-siting Option 3	320.1	33.91	37.62	3.72	Low
Strawberry IRA Micro-siting Option 3	320.1	37.62	43.77	6.14	Moderate
Strawberry IRA Micro-siting Option 3	320.1	43.77	44.99	1.22	High
Strawberry IRA Micro-siting Option 3	320.1	44.99	46.38	1.39	Moderate
Strawberry IRA Micro-siting Option 3	320.1	46.38	49.00	2.62	Low
Strawberry IRA Micro-siting Option 3	320.1	49.00	49.32	0.32	Low
Strawberry IRA Micro-siting Option 3	320.1	49.32	51.71	2.40	Low
Strawberry IRA Micro-siting Option 3	320.1	51.71	52.08	0.37	Moderate
Strawberry IRA Micro-siting Option 3	320.1	52.08	52.94	0.86	High
Strawberry IRA Micro-siting Option 3	320.1	52.94	53.08	0.13	Moderate
Strawberry IRA Micro-siting Option 3	320.1	53.08	53.58	0.51	High
Strawberry IRA Micro-siting Option 3	320.1	53.58	53.91	0.32	Moderate
Strawberry IRA Micro-siting Option 3	320.1	53.91	54.83	0.92	High
Strawberry IRA Micro-siting Option 3	320.1	54.83	58.14	3.32	Moderate
Strawberry IRA Micro-siting Option 3	320.1	58.14	58.88	0.74	Moderate
Strawberry IRA Micro-siting Option 3	320.1	58.88	64.91	6.03	High
Strawberry IRA Micro-siting Option 3	320.1	64.91	64.94	0.03	Moderate
Strawberry IRA Micro-siting Option 3	320.1	64.94	67.52	2.57	High
Strawberry IRA Micro-siting Option 3	320.1	67.52	69.75	2.24	Moderate
Strawberry IRA Micro-siting Option 3	320.1	69.75	73.93	4.18	High
Strawberry IRA Micro-siting Option 3	320.1	73.93	74.14	0.21	Moderate
Cedar Knoll IRA Micro-siting Option 1	320.151	0.00	0.60	0.60	High
Cedar Knoll IRA Micro-siting Option 1	320.151	0.60	5.86	5.27	Moderate
Cedar Knoll IRA Micro-siting Option 1	320.151	5.86	6.07	0.21	High
Cedar Knoll IRA Micro-siting Option 1	320.151	6.07	7.05	0.98	High
Cedar Knoll IRA Micro-siting Option 1	320.151	7.05	7.28	0.23	Moderate
Cedar Knoll IRA Micro-siting Option 1	320.151	7.28	7.37	0.09	High
Cedar Knoll IRA Micro-siting Option 1	320.151	7.28	9.55	2.27	High
Cedar Knoll IRA Micro-siting Option 1	320.151	9.55	10.56	1.01	Moderate
Cedar Knoll IRA Micro-siting Option 1	320.151	10.56	12.04	1.48	High
Cedar Knoll IRA Micro-siting Option 1	320.151	12.04	12.82	0.78	Moderate
Cedar Knoll IRA Micro-siting Option 1	320.151	12.82	14.17	1.35	Moderate
Cedar Knoll IRA Micro-siting Option 1	320.151	14.17	16.37	2.20	High
Cedar Knoll IRA Micro-siting Option 1	320.151	16.37	16.45	0.08	Moderate
Cedar Knoll IRA Micro-siting Option 1	320.151	16.45	18.44	2.00	High
Cedar Knoll IRA Micro-siting Option 1	320.151	18.44	21.30	2.86	Moderate
Cedar Knoll IRA Micro-siting Option 1	320.151	21.30	21.56	0.25	Moderate
Cedar Knoll IRA Micro-siting Option 1	320.151	21.56	28.21	6.65	Low
Cedar Knoll IRA Micro-siting Option 1	320.15	0.00	4.74	4.74	Moderate
Cedar Knoll IRA Micro-siting Option 1	320.15	4.74	6.67	1.93	High

Table I-14 Moderate Sensitivity Viewers - After Mitigation

Alternative	Segment	From Milepost	To Milepost	Total Length (miles)	Impact
Cedar Knoll IRA Micro-siting Option 1	320.15	6.67	7.24	0.58	Moderate
Cedar Knoll IRA Micro-siting Option 1	320.15	7.24	8.81	1.57	High
Cedar Knoll IRA Micro-siting Option 1	320.15	8.81	10.22	1.40	Moderate
Cedar Knoll IRA Micro-siting Option 1	320.15	10.22	11.67	1.45	High
Cedar Knoll IRA Micro-siting Option 1	320.15	11.67	13.96	2.29	Moderate
Cedar Knoll IRA Micro-siting Option 1	320.15	13.96	15.53	1.57	High
Cedar Knoll IRA Micro-siting Option 1	320.15	15.53	15.57	0.04	Moderate
Cedar Knoll IRA Micro-siting Option 1	320.15	15.57	16.72	1.15	High
Cedar Knoll IRA Micro-siting Option 1	320.15	16.72	20.64	3.93	Moderate
Cedar Knoll IRA Micro-siting Option 1	320.15	20.64	20.90	0.25	Moderate
Cedar Knoll IRA Micro-siting Option 1	320.15	20.90	27.55	6.65	Low
Cedar Knoll IRA Micro-siting Option 2	320.152	0.00	0.60	0.60	High
Cedar Knoll IRA Micro-siting Option 2	320.152	0.60	5.86	5.27	Moderate
Cedar Knoll IRA Micro-siting Option 2	320.152	5.86	6.07	0.21	High
Cedar Knoll IRA Micro-siting Option 2	320.152	6.07	7.05	0.98	High
Cedar Knoll IRA Micro-siting Option 2	320.152	7.05	7.28	0.23	Moderate
Cedar Knoll IRA Micro-siting Option 2	320.152	7.28	7.37	0.09	High
Cedar Knoll IRA Micro-siting Option 2	320.152	7.28	12.18	4.90	High
Cedar Knoll IRA Micro-siting Option 2	320.152	12.18	12.25	0.08	Moderate
Cedar Knoll IRA Micro-siting Option 2	320.152	12.25	12.83	0.57	High
Cedar Knoll IRA Micro-siting Option 2	320.152	12.83	13.04	0.21	Moderate
Cedar Knoll IRA Micro-siting Option 2	320.152	13.04	14.39	1.35	Moderate
Cedar Knoll IRA Micro-siting Option 2	320.152	14.39	16.59	2.20	High
Cedar Knoll IRA Micro-siting Option 2	320.152	16.59	16.67	0.08	Moderate
Cedar Knoll IRA Micro-siting Option 2	320.152	16.67	18.67	2.00	High
Cedar Knoll IRA Micro-siting Option 2	320.152	18.67	21.52	2.86	Moderate
Cedar Knoll IRA Micro-siting Option 2	320.152	21.52	21.78	0.25	Moderate
Cedar Knoll IRA Micro-siting Option 2	320.152	21.78	28.43	6.65	Low
Cedar Knoll IRA Micro-siting Option 2	320.15	0.00	4.74	4.74	Moderate
Cedar Knoll IRA Micro-siting Option 2	320.15	4.74	6.67	1.93	High
Cedar Knoll IRA Micro-siting Option 2	320.15	6.67	7.24	0.58	Moderate
Cedar Knoll IRA Micro-siting Option 2	320.15	7.24	8.81	1.57	High
Cedar Knoll IRA Micro-siting Option 2	320.15	8.81	10.22	1.40	Moderate
Cedar Knoll IRA Micro-siting Option 2	320.15	10.22	11.67	1.45	High
Cedar Knoll IRA Micro-siting Option 2	320.15	11.67	13.96	2.29	Moderate
Cedar Knoll IRA Micro-siting Option 2	320.15	13.96	15.53	1.57	High
Cedar Knoll IRA Micro-siting Option 2	320.15	15.53	15.57	0.04	Moderate
Cedar Knoll IRA Micro-siting Option 2	320.15	15.57	16.72	1.15	High
Cedar Knoll IRA Micro-siting Option 2	320.15	16.72	20.64	3.93	Moderate
Cedar Knoll IRA Micro-siting Option 2	320.15	20.64	20.90	0.25	Moderate
Cedar Knoll IRA Micro-siting Option 2	320.15	20.90	27.55	6.65	Low
Highway 191 Alternative Connector	219.6	0.00	3.23	3.23	Moderate
Highway 191 Alternative Connector	219.6	3.23	3.81	0.59	Low
Highway 191 Alternative Connector	219.6	3.81	4.56	0.75	Moderate
Castle Dale Alternative Connector	270	0.00	0.51	0.51	High
Castle Dale Alternative Connector	270	0.51	0.76	0.25	Moderate
Castle Dale Alternative Connector	270	0.76	1.94	1.18	Low
Castle Dale Alternative Connector	270	1.94	2.96	1.02	Moderate
Castle Dale Alternative Connector	270	2.96	3.30	0.34	Low
Castle Dale Alternative Connector	270	3.30	4.36	1.06	Moderate
Castle Dale Alternative Connector	270	4.36	6.60	2.24	Low
Castle Dale Alternative Connector	270	6.60	8.11	1.51	Moderate
Castle Dale Alternative Connector	270	8.11	9.90	1.80	Low
Castle Dale Alternative Connector	270	9.90	10.41	0.51	Moderate
Castle Dale Alternative Connector	270	10.41	10.58	0.17	Low
Price Alternative Connector	223	0.00	0.41	0.41	Moderate
Price Alternative Connector	223	0.41	4.02	3.60	Low
Price Alternative Connector	223	4.02	4.39	0.37	Moderate
Price Alternative Connector	223	4.39	5.91	1.52	Moderate
Price Alternative Connector	223	5.91	6.80	0.89	Low
Price Alternative Connector	223	6.80	7.82	1.02	Moderate
Price Alternative Connector	223	7.82	11.34	3.52	High
Price Alternative Connector	223	11.34	12.75	1.41	Moderate
Price Alternative Connector	223	12.75	13.91	1.15	Low
Price Alternative Connector	223	13.91	16.65	2.75	Low

Table I-14 Moderate Sensitivity Viewers - After Mitigation

Alternative	Segment	From Milepost	To Milepost	Total Length (miles)	Impact
Price Alternative Connector	223	16.65	18.35	1.70	Low
Lynndyl Alternative Connector	400	0.00	0.59	0.59	Moderate
Lynndyl Alternative Connector	400	0.59	1.78	1.19	High
Lynndyl Alternative Connector	400	1.78	7.02	5.24	Moderate
Lynndyl Alternative Connector	400	7.02	8.22	1.20	High
Lynndyl Alternative Connector	400	8.22	10.50	2.28	Moderate
Lynndyl Alternative Connector	400	10.50	17.18	6.68	Low
Lynndyl Alternative Connector	400	17.18	19.18	2.00	Moderate
Lynndyl Alternative Connector	400	19.18	23.99	4.81	High
Lynndyl Alternative Connector	400	23.99	24.13	0.14	Moderate
IPP East Alternative Connector	390	0.00	1.86	1.86	Moderate
IPP East Alternative Connector	390	1.86	2.57	0.71	Low
III-A	450	0.00	1.12	1.12	Moderate
III-A	450	1.12	4.08	2.95	Low
III-A	450	4.08	6.46	2.38	Low
III-A	450	6.46	8.80	2.34	Low
III-A	450	8.80	9.34	0.54	Moderate
III-A	450	9.34	9.88	0.54	High
III-A	450	9.88	11.46	1.58	Moderate
III-A	470	0.00	0.54	0.54	Moderate
III-A	470	0.54	3.18	2.65	Low
III-A	470	3.18	9.89	6.70	Low
III-A	470	9.89	12.91	3.02	Low
III-A	470	12.91	15.33	2.42	Moderate
III-A	470	15.33	16.57	1.24	High
III-A	470	16.57	18.99	2.42	Moderate
III-A	470	18.99	22.01	3.02	Low
III-A	470	22.01	31.61	9.60	Low
III-A	470	31.61	33.99	2.37	Low
III-A	480	0.00	10.98	10.98	Low
III-A	480	10.98	18.64	7.66	Low
III-A	480	18.64	32.17	13.53	Low
III-A	480	32.17	37.67	5.50	Low
III-A	480	37.67	40.07	2.40	Moderate
III-A	480	40.07	41.71	1.64	Low
III-A	480	41.71	42.78	1.07	Moderate
III-A	480	42.78	44.00	1.22	Low
III-A	480	44.00	52.50	8.50	Moderate
III-A	480	52.50	60.21	7.71	High
III-A	480	60.21	62.10	1.89	Moderate
III-A	480	62.10	62.59	0.49	Low
III-A	480	62.59	64.04	1.45	Moderate
III-A	480	64.04	65.14	1.10	Low
III-A	500	0.00	1.76	1.76	Low
III-A	500	1.76	6.13	4.37	Low
III-A	500	6.13	9.07	2.93	Low
III-A	500	9.07	11.97	2.90	Low
III-A	500	11.97	14.19	2.22	Low
III-A	500	14.19	15.26	1.07	Moderate
III-A	500	15.26	18.84	3.58	Low
III-A	500	18.84	19.19	0.35	Moderate
III-A	500.02	0.00	0.70	0.70	Moderate
III-A	500.02	0.70	2.77	2.06	Low
III-A	500.02	2.77	4.41	1.64	Low
III-A	500.02	4.41	7.64	3.23	Low
III-A	500.02	7.64	11.77	4.13	Moderate
III-A	500.02	11.77	12.48	0.71	Low
III-A	500.02	12.48	17.51	5.03	Moderate
III-A	500.05	0.00	0.96	0.96	High
III-A	500.05	0.96	1.33	0.37	Moderate
III-A	500.05	1.33	2.37	1.04	High
III-A	500.05	2.37	3.22	0.85	Moderate
III-A	500.05	3.22	4.83	1.61	Low
III-A	500.05	4.83	6.23	1.39	Low
III-A	500.05	6.23	9.53	3.30	Low

Table I-14 Moderate Sensitivity Viewers - After Mitigation

Alternative	Segment	From Milepost	To Milepost	Total Length (miles)	Impact
III-A	501.1	0.00	0.88	0.88	Low
III-A	501.1	0.88	3.03	2.15	Moderate
III-A	501.1	3.03	3.16	0.13	Low
III-A	501.1	3.16	3.97	0.80	Moderate
III-A	501.1	3.97	4.42	0.46	High
III-A	501.1	4.42	7.42	2.99	Moderate
III-A	501.1	7.42	8.68	1.26	High
III-A	501.1	8.68	11.48	2.81	High
III-A	501.1	11.48	11.54	0.06	Moderate
III-A	501.1	11.54	14.27	2.73	Low
III-A	501.15	0.00	1.04	1.04	Low
III-A	502.05	0.00	2.28	2.28	Moderate
III-A	502.05	2.28	3.32	1.03	High
III-A	502.05	3.32	4.04	0.73	Moderate
III-A	502.05	4.04	5.26	1.22	Low
III-A	502.05	5.26	6.09	0.83	Moderate
III-A	502.05	6.09	6.34	0.26	Low
III-A	502.05	6.34	8.27	1.92	Low
III-A	502.05	8.27	10.15	1.88	Low
III-A	502.05	10.15	12.52	2.37	Low
III-A	502.05	12.52	13.17	0.65	Low
III-A	502.05	13.17	42.94	29.77	Low
III-A	530	0.00	8.50	8.50	Low
III-A	550	0.00	1.06	1.06	Low
III-A	550	1.06	2.69	1.63	Low
III-A	550	2.69	4.81	2.12	Low
III-A	550	4.81	7.99	3.18	Moderate
III-A	550	7.99	9.82	1.83	High
III-A	550	9.82	17.95	8.14	Moderate
III-A	550	17.95	19.40	1.44	High
III-A	550	19.40	19.63	0.24	Moderate
III-A	550	19.63	21.61	1.97	High
III-A	550	21.61	23.15	1.54	Moderate
III-A	550	23.15	24.34	1.19	High
III-A	550	24.34	32.47	8.13	Moderate
III-A	550	32.47	34.82	2.35	Low
III-A	550	34.82	35.41	0.60	Moderate
III-A	560	0.00	1.90	1.90	Moderate
III-A	560	1.90	3.33	1.43	High
III-A	560	3.33	6.13	2.80	Moderate
III-A	560	6.13	10.66	4.53	Low
III-A	560	10.66	11.24	0.59	Moderate
III-A	600	0.00	2.06	2.06	Low
III-A	600	2.06	4.52	2.46	Low
III-A	600	4.52	5.86	1.33	Low
III-B	450	0.00	1.12	1.12	Moderate
III-B	450	1.12	4.08	2.95	Low
III-B	450	4.08	6.46	2.38	Low
III-B	450	6.46	8.80	2.34	Low
III-B	450	8.80	9.34	0.54	Moderate
III-B	450	9.34	9.88	0.54	High
III-B	450	9.88	11.46	1.58	Moderate
III-B	470	0.00	0.54	0.54	Moderate
III-B	470	0.54	3.18	2.65	Low
III-B	470	3.18	9.89	6.70	Low
III-B	470	9.89	12.91	3.02	Low
III-B	470	12.91	15.33	2.42	Moderate
III-B	470	15.33	16.57	1.24	High
III-B	470	16.57	18.99	2.42	Moderate
III-B	470	18.99	22.01	3.02	Low
III-B	470	22.01	31.61	9.60	Low
III-B	470	31.61	33.99	2.37	Low
III-B	480	0.00	10.98	10.98	Low
III-B	480	10.98	18.64	7.66	Low
III-B	480	18.64	32.17	13.53	Low

Table I-14 Moderate Sensitivity Viewers - After Mitigation

Alternative	Segment	From Milepost	To Milepost	Total Length (miles)	Impact
III-B	480	32.17	37.67	5.50	Low
III-B	480	37.67	40.07	2.40	Moderate
III-B	480	40.07	41.71	1.64	Low
III-B	480	41.71	42.78	1.07	Moderate
III-B	480	42.78	44.00	1.22	Low
III-B	480	44.00	52.50	8.50	Moderate
III-B	480	52.50	60.21	7.71	High
III-B	480	60.21	62.10	1.89	Moderate
III-B	480	62.10	62.59	0.49	Low
III-B	480	62.59	64.04	1.45	Moderate
III-B	480	64.04	65.14	1.10	Low
III-B	490	0.00	12.17	12.17	Moderate
III-B	490	12.17	13.20	1.03	High
III-B	490	13.20	13.42	0.22	Moderate
III-B	490	13.42	13.76	0.34	High
III-B	490.05	0.00	0.73	0.73	High
III-B	490.05	0.73	5.33	4.60	Moderate
III-B	490.05	5.33	30.11	24.78	High
III-B	490.05	30.11	31.00	0.89	Moderate
III-B	490.05	31.00	42.37	11.37	High
III-B	510	0.00	0.35	0.35	High
III-B	510	0.35	3.39	3.04	Moderate
III-B	510	3.39	4.41	1.02	High
III-B	510	4.41	4.77	0.36	Moderate
III-B	510	4.77	8.89	4.12	High
III-B	510	8.89	12.30	3.41	Moderate
III-B	510	12.30	13.62	1.32	High
III-B	510	13.62	18.29	4.68	Moderate
III-B	510	18.29	21.12	2.82	Low
III-B	510	21.12	56.62	35.50	Low
III-B	530	0.00	8.50	8.50	Low
III-B	540	0.00	1.17	1.17	Low
III-B	540	1.17	5.68	4.51	Low
III-B	540	5.68	10.85	5.16	Low
III-B	540	10.85	16.15	5.30	Moderate
III-B	540	16.15	20.71	4.55	Low
III-B	540	20.71	23.52	2.81	Moderate
III-B	540	23.52	25.00	1.48	Low
III-B	540	25.00	29.54	4.54	Moderate
III-B	540	29.54	39.63	10.09	Low
III-B	590	0.00	0.12	0.12	Low
III-B	590	0.12	1.45	1.33	Moderate
III-B	590	1.45	7.06	5.61	Low
III-B	600	0.00	2.06	2.06	Low
III-B	600	2.06	4.52	2.46	Low
III-B	600	4.52	5.86	1.33	Low
III-C	450	0.00	1.12	1.12	Moderate
III-C	450	1.12	4.08	2.95	Low
III-C	450	4.08	6.46	2.38	Low
III-C	450	6.46	8.80	2.34	Low
III-C	450	8.80	9.34	0.54	Moderate
III-C	450	9.34	9.88	0.54	High
III-C	450	9.88	11.46	1.58	Moderate
III-C	460	0.00	0.53	0.53	Low
III-C	460	0.53	3.13	2.60	Low
III-C	460	3.13	6.57	3.44	Low
III-C	460	6.57	9.70	3.13	Low
III-C	460	9.70	12.20	2.50	Low
III-C	460	12.20	13.48	1.28	Moderate
III-C	460	13.48	15.76	2.28	Low
III-C	460	15.76	18.44	2.68	Low
III-C	460	18.44	25.31	6.87	Low
III-C	460	25.31	31.63	6.32	Low
III-C	480	0.00	10.98	10.98	Low
III-C	480	10.98	18.64	7.66	Low

Table I-14 Moderate Sensitivity Viewers - After Mitigation

Alternative	Segment	From Milepost	To Milepost	Total Length (miles)	Impact
III-C	480	18.64	32.17	13.53	Low
III-C	480	32.17	37.67	5.50	Low
III-C	480	37.67	40.07	2.40	Moderate
III-C	480	40.07	41.71	1.64	Low
III-C	480	41.71	42.78	1.07	Moderate
III-C	480	42.78	44.00	1.22	Low
III-C	480	44.00	52.50	8.50	Moderate
III-C	480	52.50	60.21	7.71	High
III-C	480	60.21	62.10	1.89	Moderate
III-C	480	62.10	62.59	0.49	Low
III-C	480	62.59	64.04	1.45	Moderate
III-C	480	64.04	65.14	1.10	Low
III-C	490	0.00	12.17	12.17	Moderate
III-C	490	12.17	13.20	1.03	High
III-C	490	13.20	13.42	0.22	Moderate
III-C	490	13.42	13.76	0.34	High
III-C	490.05	0.00	0.73	0.73	High
III-C	490.05	0.73	5.33	4.60	Moderate
III-C	490.05	5.33	30.11	24.78	High
III-C	490.05	30.11	31.00	0.89	Moderate
III-C	490.05	31.00	42.37	11.37	High
III-C	520	0.00	2.18	2.18	High
III-C	520	2.18	3.79	1.61	Moderate
III-C	520	3.79	4.99	1.20	High
III-C	520	4.99	7.42	2.43	Moderate
III-C	520	7.42	10.44	3.02	Low
III-C	520	10.44	16.36	5.92	Low
III-C	520	16.36	28.44	12.08	Low
III-C	520	28.44	33.72	5.28	Moderate
III-C	520	33.72	34.31	0.59	High
III-C	520	34.31	36.51	2.19	Moderate
III-C	520	36.51	39.03	2.52	Low
III-C	520	39.03	40.62	1.60	Low
III-C	520	40.62	68.45	27.83	Low
III-C	520	68.45	71.06	2.60	Low
III-C	520	71.06	73.20	2.15	Moderate
III-C	520	73.20	96.21	23.00	High
III-C	520	96.21	101.06	4.85	Moderate
III-C	520	101.06	102.13	1.07	High
III-C	520	102.13	103.52	1.39	Moderate
III-C	520	103.52	118.47	14.94	High
III-C	520	118.47	120.96	2.50	Moderate
III-C	520	120.96	124.58	3.61	Low
III-C	520	124.58	124.72	0.15	Moderate
III-C	610	0.00	0.14	0.14	Low
III-C	610	0.14	3.45	3.31	Low
III-C	610	3.45	5.53	2.08	Low
III-C	610	5.53	6.89	1.36	Moderate
III-C	610	6.89	9.39	2.50	Low
III-C	610	9.39	12.45	3.06	Low
III-C	610	12.45	14.81	2.36	Low
III-C	610	14.81	17.37	2.55	Moderate
III-C	610	17.37	19.28	1.91	Low
Ox Valley East Alternative Variation	503	0.00	0.62	0.62	Low
Ox Valley East Alternative Variation	503	0.62	3.20	2.58	Moderate
Ox Valley East Alternative Variation	503	3.20	4.76	1.56	High
Ox Valley East Alternative Variation	503	4.76	6.98	2.21	Moderate
Ox Valley East Alternative Variation	505	0.00	2.15	2.15	Moderate
Ox Valley East Alternative Variation	505	2.15	9.06	6.91	Low
Ox Valley East Alternative Variation	505	9.06	9.19	0.13	Moderate
Ox Valley East Alternative Variation	501.1	0.00	0.88	0.88	Low
Ox Valley East Alternative Variation	501.1	0.88	3.03	2.15	Moderate
Ox Valley East Alternative Variation	501.1	3.03	3.16	0.13	Low
Ox Valley East Alternative Variation	501.1	3.16	3.97	0.80	Moderate
Ox Valley East Alternative Variation	501.1	3.97	4.42	0.46	High

Table I-14 Moderate Sensitivity Viewers - After Mitigation

Alternative	Segment	From Milepost	To Milepost	Total Length (miles)	Impact
Ox Valley East Alternative Variation	501.1	4.42	7.42	2.99	Moderate
Ox Valley East Alternative Variation	501.1	7.42	8.68	1.26	High
Ox Valley East Alternative Variation	501.1	8.68	11.48	2.81	High
Ox Valley East Alternative Variation	501.1	11.48	11.54	0.06	Moderate
Ox Valley East Alternative Variation	501.1	11.54	14.27	2.73	Low
Ox Valley East Alternative Variation	501.15	0.00	1.04	1.04	Low
Ox Valley West Alternative Variation	504	0.00	0.44	0.44	Low
Ox Valley West Alternative Variation	504	0.44	3.70	3.26	Moderate
Ox Valley West Alternative Variation	504	3.70	4.95	1.25	High
Ox Valley West Alternative Variation	504	4.95	7.32	2.37	Moderate
Ox Valley West Alternative Variation	505	0.00	2.15	2.15	Moderate
Ox Valley West Alternative Variation	505	2.15	9.06	6.91	Low
Ox Valley West Alternative Variation	505	9.06	9.19	0.13	Moderate
Ox Valley West Alternative Variation	501.1	0.00	0.88	0.88	Low
Ox Valley West Alternative Variation	501.1	0.88	3.03	2.15	Moderate
Ox Valley West Alternative Variation	501.1	3.03	3.16	0.13	Low
Ox Valley West Alternative Variation	501.1	3.16	3.97	0.80	Moderate
Ox Valley West Alternative Variation	501.1	3.97	4.42	0.46	High
Ox Valley West Alternative Variation	501.1	4.42	7.42	2.99	Moderate
Ox Valley West Alternative Variation	501.1	7.42	8.68	1.26	High
Ox Valley West Alternative Variation	501.1	8.68	11.48	2.81	High
Ox Valley West Alternative Variation	501.1	11.48	11.54	0.06	Moderate
Ox Valley West Alternative Variation	501.1	11.54	14.27	2.73	Low
Ox Valley West Alternative Variation	501.15	0.00	1.04	1.04	Low
Pinto Alternative Variation	506	0.00	3.08	3.08	High
Pinto Alternative Variation	506	3.08	4.11	1.02	Moderate
Pinto Alternative Variation	506	4.11	14.56	10.45	High
Pinto Alternative Variation	506	14.56	20.30	5.75	Moderate
Pinto Alternative Variation	506	20.30	22.14	1.83	High
Pinto Alternative Variation	506	22.14	26.32	4.18	Moderate
Pinto Alternative Variation	506	26.32	27.46	1.14	High
Pinto Alternative Variation	506	27.46	28.86	1.40	Moderate
Pinto Alternative Variation	500.05	0.00	0.96	0.96	High
Pinto Alternative Variation	500.05	0.96	1.33	0.37	Moderate
Pinto Alternative Variation	500.05	1.33	2.37	1.04	High
Pinto Alternative Variation	500.05	2.37	3.22	0.85	Moderate
Pinto Alternative Variation	500.05	3.22	4.83	1.61	Low
Pinto Alternative Variation	500.05	4.83	6.23	1.39	Low
Pinto Alternative Variation	500.05	6.23	9.53	3.30	Low
Pinto Alternative Variation	501.1	0.00	0.88	0.88	Low
Pinto Alternative Variation	501.1	0.88	3.03	2.15	Moderate
Pinto Alternative Variation	501.1	3.03	3.16	0.13	Low
Pinto Alternative Variation	501.1	3.16	3.97	0.80	Moderate
Pinto Alternative Variation	501.1	3.97	4.42	0.46	High
Pinto Alternative Variation	501.1	4.42	7.42	2.99	Moderate
Pinto Alternative Variation	501.1	7.42	8.68	1.26	High
Pinto Alternative Variation	501.1	8.68	11.48	2.81	High
Pinto Alternative Variation	501.1	11.48	11.54	0.06	Moderate
Pinto Alternative Variation	501.1	11.54	14.27	2.73	Low
Avon Alternative Connector	495	0.00	8.00	8.00	High
Moapa Alternative Connector	570	0.00	4.72	4.72	Moderate
Moapa Alternative Connector	570	4.72	6.43	1.72	High
Moapa Alternative Connector	570	6.43	7.66	1.22	Moderate
Moapa Alternative Connector	570	7.66	9.37	1.71	High
Moapa Alternative Connector	570	9.37	9.56	0.18	Moderate
Moapa Alternative Connector	580	0.00	3.25	3.25	Low
IV-A	620	0.00	2.67	2.67	Low
IV-A	620	2.67	4.32	1.65	Moderate
IV-A	620	4.32	4.72	0.40	Low
IV-A	620	4.72	4.95	0.22	Moderate
IV-A	620	4.95	5.91	0.96	Low
IV-A	630	0.00	2.53	2.53	Low
IV-A	630	2.53	3.91	1.38	Moderate
IV-A	630	3.91	4.34	0.44	Low
IV-A	660	0.00	0.89	0.89	Low

Table I-14 Moderate Sensitivity Viewers - After Mitigation

Alternative	Segment	From Milepost	To Milepost	Total Length (miles)	Impact
IV-A	660	0.89	2.11	1.22	Moderate
IV-A	660	2.11	2.15	0.04	Low
IV-A	660	2.15	6.56	4.42	Moderate
IV-A	660	6.56	6.66	0.10	Low
IV-A	660	6.66	8.04	1.38	Moderate
IV-A	700	0.00	0.53	0.53	Moderate
IV-A	700	0.53	1.41	0.88	Low
IV-A	700	1.41	1.68	0.27	Moderate
IV-A	720	0.00	0.06	0.06	Moderate
IV-A	720	0.06	1.14	1.09	Low
IV-A	740	0.00	4.22	4.22	Low
IV-A	740	4.22	4.22	0.00	Moderate
IV-A	790	0.00	1.26	1.26	Moderate
IV-A	790	1.26	4.32	3.06	Low
IV-A	790	4.32	12.11	7.79	Low
IV-B	620	0.00	2.67	2.67	Low
IV-B	620	2.67	4.32	1.65	Moderate
IV-B	620	4.32	4.72	0.40	Low
IV-B	620	4.72	4.95	0.22	Moderate
IV-B	620	4.95	5.91	0.96	Low
IV-B	640	0.00	0.93	0.93	Low
IV-B	640	0.93	4.18	3.25	Moderate
IV-B	670	0.00	1.05	1.05	Moderate
IV-B	670	1.05	3.87	2.83	High
IV-B	710	0.00	3.99	3.99	High
IV-B	710	3.99	4.55	0.56	Moderate
IV-B	710	4.55	4.89	0.33	Low
IV-B	710	4.89	8.31	3.42	Moderate
IV-B	750	0.00	0.42	0.42	Moderate
IV-B	760	0.00	0.07	0.07	Moderate
IV-B	760	0.07	3.14	3.06	Low
IV-B	760	3.14	3.53	0.39	Moderate
IV-B	760	3.53	3.69	0.16	Low
IV-B	760	3.69	7.72	4.03	Moderate
IV-B	800	0.00	1.65	1.65	Moderate
IV-B	820	0.00	1.24	1.24	Moderate
IV-B	820	1.24	5.26	4.02	Low
IV-B	820	5.26	7.06	1.80	Low
IV-C	620	0.00	2.67	2.67	Low
IV-C	620	2.67	4.32	1.65	Moderate
IV-C	620	4.32	4.72	0.40	Low
IV-C	620	4.72	4.95	0.22	Moderate
IV-C	620	4.95	5.91	0.96	Low
IV-C	640	0.00	0.93	0.93	Low
IV-C	640	0.93	4.18	3.25	Moderate
IV-C	670	0.00	1.05	1.05	Moderate
IV-C	670	1.05	3.87	2.83	High
IV-C	710	0.00	3.99	3.99	High
IV-C	710	3.99	4.55	0.56	Moderate
IV-C	710	4.55	4.89	0.33	Low
IV-C	710	4.89	8.31	3.42	Moderate
IV-C	750	0.00	0.42	0.42	Moderate
IV-C	771	0.00	1.14	1.14	Moderate
IV-C	771	1.14	10.48	9.34	Low
IV-C	771	10.48	11.19	0.70	Low
IV-C	771	11.19	15.32	4.13	Low
IV-C	771	15.32	17.33	2.01	Moderate
IV-C	771	17.33	19.75	2.42	Low
IV-C	771	19.75	21.98	2.23	Low
Marketplace Alternative Variation	810	0.00	0.50	0.50	Moderate
Marketplace Alternative Variation	810	0.50	2.19	1.69	Low
Marketplace Alternative Variation	810	2.19	4.52	2.33	Moderate
Marketplace Alternative Variation	810	4.52	5.41	0.89	Low
Marketplace Alternative Variation	810	5.41	7.88	2.47	Low
Marketplace Alternative Variation	820	0.00	1.24	1.24	Moderate

Table I-14 Moderate Sensitivity Viewers - After Mitigation

Alternative	Segment	From Milepost	To Milepost	Total Length (miles)	Impact
Marketplace Alternative Variation	820	1.24	5.26	4.02	Low
Marketplace Alternative Variation	820	5.26	7.06	1.80	Low
Sunrise Mountain Alternative Connector	650	0.00	1.14	1.14	Moderate
Sunrise Mountain Alternative Connector	650	1.14	1.87	0.73	High
Sunrise Mountain Alternative Connector	650	1.87	2.21	0.34	Moderate
Sunrise Mountain Alternative Connector	650	2.21	2.57	0.36	Low
Lake Las Vegas Alternative Connector	680	0.00	3.92	3.92	High
Three Kids Mine Alternative Connector	690	0.00	0.46	0.46	High
Three Kids Mine Alternative Connector	690	0.46	5.26	4.80	Moderate
Three Kids Mine Alternative Connector	690	5.26	5.33	0.08	High
River Mountain Alternative Connector	730	0.00	2.23	2.23	Moderate
River Mountain Alternative Connector	730	2.23	3.80	1.57	Low
River Mountain Alternative Connector	730	3.80	5.01	1.21	Moderate
River Mountain Alternative Connector	730	5.01	6.74	1.73	Low
River Mountain Alternative Connector	730	6.74	6.94	0.20	Moderate
Railroad Pass Alternative Connector	780	0.00	2.96	2.96	Moderate

Table I-15 Compliance or Consistency with BLM Visual Resource Management Classes, USFS Scenic Integrity Objectives, and USFS Visual Quality Objectives - Before Mitigation

Alternative	Segment	From Milepost	To Milepost	Total Length (miles)	Compliance
I-A	20	0.00	0.23	0.23	NA
I-A	30	0.00	2.48	2.48	NA
I-A	30	2.48	3.47	0.99	Yes
I-A	30	3.47	4.46	0.99	NA
I-A	30	4.46	5.46	1.00	Yes
I-A	30	5.46	6.46	1.00	NA
I-A	30	6.46	7.50	1.03	Yes
I-A	30	7.50	8.15	0.65	NA
I-A	30	8.15	9.23	1.08	Yes
I-A	30	9.23	10.04	0.81	NA
I-A	30	10.04	10.31	0.27	Yes
I-A	30	10.31	11.23	0.92	NA
I-A	30	11.23	12.33	1.10	Yes
I-A	30	12.33	12.78	0.45	NA
I-A	30	12.78	13.39	0.61	Yes
I-A	30	13.39	14.46	1.08	NA
I-A	30	14.46	15.52	1.06	Yes
I-A	30	15.52	16.51	0.99	NA
I-A	30	16.51	17.17	0.66	Yes
I-A	30	17.17	17.27	0.10	NA
I-A	30	17.27	18.27	1.00	Yes
I-A	30	18.27	19.27	1.00	NA
I-A	30	19.27	20.26	0.99	Yes
I-A	30	20.26	21.27	1.02	NA
I-A	30	21.27	22.29	1.02	Yes
I-A	30	22.29	23.33	1.03	NA
I-A	30	23.33	23.50	0.17	Yes
I-A	30	23.50	24.35	0.86	NA
I-A	30	24.35	25.48	1.12	Yes
I-A	30	25.48	25.92	0.44	NA
I-A	30	25.92	26.80	0.89	Yes
I-A	30	26.80	27.89	1.09	NA
I-A	30	27.89	28.88	1.00	Yes
I-A	30	28.88	29.16	0.27	NA
I-A	30	29.16	29.83	0.67	Yes
I-A	30	29.83	30.82	0.99	NA
I-A	30	30.82	31.82	1.00	Yes
I-A	30	31.82	32.39	0.57	NA
I-A	40	0.00	0.43	0.43	NA
I-A	40	0.43	1.49	1.06	Yes
I-A	40	1.49	2.30	0.81	NA
I-A	40	2.30	2.56	0.26	Yes
I-A	40	2.56	3.55	1.00	NA
I-A	40	3.55	4.58	1.03	Yes
I-A	40	4.58	5.56	0.98	NA
I-A	40	5.56	6.65	1.08	Yes
I-A	40	6.65	6.92	0.27	NA
I-A	40	6.92	7.67	0.76	Yes
I-A	40	7.67	8.69	1.02	NA
I-A	40	8.69	9.68	0.99	Yes
I-A	40	9.68	10.01	0.33	NA
I-A	100	0.00	3.41	3.41	NA
I-A	100	3.41	5.06	1.65	Yes
I-A	100	5.06	5.30	0.24	Yes
I-A	100	5.30	5.45	0.15	Yes
I-A	100	5.45	5.64	0.19	Yes
I-A	100	5.64	6.27	0.63	Yes
I-A	100	6.27	6.84	0.56	NA
I-A	100	6.84	7.51	0.68	Yes
I-A	100	7.51	7.85	0.34	NA
I-A	100	7.85	8.12	0.27	Yes
I-A	100	8.12	8.19	0.06	NA
I-A	100	8.19	8.86	0.67	Yes
I-A	100	8.86	9.15	0.29	NA
I-A	100	9.15	9.90	0.74	Yes

Table I-15 Compliance or Consistency with BLM Visual Resource Management Classes, USFS Scenic Integrity Objectives, and USFS Visual Quality Objectives - Before Mitigation

Alternative	Segment	From Milepost	To Milepost	Total Length (miles)	Compliance
I-A	100	9.90	10.35	0.45	NA
I-A	100	10.35	12.12	1.77	Yes
I-A	100	12.12	12.72	0.60	NA
I-A	100	12.72	19.13	6.41	Yes
I-A	110	0.00	0.24	0.24	NA
I-A	110	0.24	1.25	1.01	Yes
I-A	110	1.25	2.24	1.00	NA
I-A	110	2.24	3.31	1.07	Yes
I-A	110	3.31	3.64	0.33	NA
I-A	110	3.64	4.13	0.49	Yes
I-A	110	4.13	4.14	0.01	Yes
I-A	110	4.14	4.40	0.26	Yes
I-A	110	4.40	5.49	1.09	NA
I-A	110	5.49	6.04	0.55	Yes
I-A	110	6.04	6.61	0.57	NA
I-A	110	6.61	7.73	1.12	Yes
I-A	110	7.73	8.33	0.60	NA
I-A	110	8.33	8.81	0.48	Yes
I-A	110	8.81	9.81	1.00	NA
I-A	110	9.81	10.83	1.02	Yes
I-A	110	10.83	11.84	1.01	NA
I-A	110	11.84	12.85	1.01	Yes
I-A	110	12.85	13.84	0.99	NA
I-A	110	13.84	14.85	1.02	Yes
I-A	110	14.85	15.15	0.30	NA
I-A	110.05	0.00	1.38	1.38	NA
I-A	110.05	1.38	3.10	1.72	Yes
I-A	110.05	3.10	4.12	1.02	NA
I-A	120	0.00	0.01	0.01	NA
I-A	120	0.01	10.76	10.75	Yes
I-A	120	10.76	10.76	0.00	NA
I-A	120	10.76	16.95	6.19	Yes
I-A	120	16.95	18.00	1.05	No
I-A	120	18.00	18.18	0.17	Yes
I-A	120	18.18	18.34	0.17	No
I-A	120	18.34	18.67	0.32	Yes
I-A	120	18.67	19.90	1.23	No
I-A	120	19.90	22.93	3.03	Yes
I-A	180	0.00	0.17	0.17	Yes
I-A	180	0.17	1.98	1.81	No
I-A	180	1.98	2.11	0.13	Yes
I-A	180.05	0.00	2.80	2.80	Yes
I-A	180.05	2.80	9.09	6.29	Yes
I-A	180.05	9.09	9.09	0.00	Yes
I-A	180.05	9.09	9.09	0.00	Yes
I-A	180.05	9.09	13.12	4.03	Yes
I-A	180.05	13.12	13.72	0.59	Yes
I-A	180.2	0.00	2.25	2.25	Yes
I-A	180.2	2.25	17.66	15.42	Yes
I-A	180.2	17.66	18.20	0.53	No
I-A	180.2	18.20	28.63	10.43	Yes
I-A	180.2	28.63	29.13	0.49	NA
I-A	180.2	29.13	32.21	3.08	Yes
I-A	180.2	32.21	34.12	1.92	NA
I-A	180.2	34.12	34.26	0.14	Yes
I-A	180.2	34.26	35.04	0.77	NA
I-B	20	0.00	0.23	0.23	NA
I-B	30	0.00	2.48	2.48	NA
I-B	30	2.48	3.47	0.99	Yes
I-B	30	3.47	4.46	0.99	NA
I-B	30	4.46	5.46	1.00	Yes
I-B	30	5.46	6.46	1.00	NA
I-B	30	6.46	7.50	1.03	Yes
I-B	30	7.50	8.15	0.65	NA
I-B	30	8.15	9.23	1.08	Yes

Table I-15 Compliance or Consistency with BLM Visual Resource Management Classes, USFS Scenic Integrity Objectives, and USFS Visual Quality Objectives - Before Mitigation

Alternative	Segment	From Milepost	To Milepost	Total Length (miles)	Compliance
I-B	30	9.23	10.04	0.81	NA
I-B	30	10.04	10.31	0.27	Yes
I-B	30	10.31	11.23	0.92	NA
I-B	30	11.23	12.33	1.10	Yes
I-B	30	12.33	12.78	0.45	NA
I-B	30	12.78	13.39	0.61	Yes
I-B	30	13.39	14.46	1.08	NA
I-B	30	14.46	15.52	1.06	Yes
I-B	30	15.52	16.51	0.99	NA
I-B	30	16.51	17.17	0.66	Yes
I-B	30	17.17	17.27	0.10	NA
I-B	30	17.27	18.27	1.00	Yes
I-B	30	18.27	19.27	1.00	NA
I-B	30	19.27	20.26	0.99	Yes
I-B	30	20.26	21.27	1.02	NA
I-B	30	21.27	22.29	1.02	Yes
I-B	30	22.29	23.33	1.03	NA
I-B	30	23.33	23.50	0.17	Yes
I-B	30	23.50	24.35	0.86	NA
I-B	30	24.35	25.48	1.12	Yes
I-B	30	25.48	25.92	0.44	NA
I-B	30	25.92	26.80	0.89	Yes
I-B	30	26.80	27.89	1.09	NA
I-B	30	27.89	28.88	1.00	Yes
I-B	30	28.88	29.16	0.27	NA
I-B	30	29.16	29.83	0.67	Yes
I-B	30	29.83	30.82	0.99	NA
I-B	30	30.82	31.82	1.00	Yes
I-B	30	31.82	32.39	0.57	NA
I-B	40	0.00	0.43	0.43	NA
I-B	40	0.43	1.49	1.06	Yes
I-B	40	1.49	2.30	0.81	NA
I-B	40	2.30	2.56	0.26	Yes
I-B	40	2.56	3.55	1.00	NA
I-B	40	3.55	4.58	1.03	Yes
I-B	40	4.58	5.56	0.98	NA
I-B	40	5.56	6.65	1.08	Yes
I-B	40	6.65	6.92	0.27	NA
I-B	40	6.92	7.67	0.76	Yes
I-B	40	7.67	8.69	1.02	NA
I-B	40	8.69	9.68	0.99	Yes
I-B	40	9.68	10.01	0.33	NA
I-B	50	0.00	0.70	0.70	NA
I-B	50	0.70	1.13	0.44	Yes
I-B	50	1.13	1.13	0.00	NA
I-B	50	1.13	1.69	0.56	Yes
I-B	50	1.69	4.67	2.98	NA
I-B	50	4.67	4.83	0.15	Yes
I-B	50	4.83	5.45	0.63	NA
I-B	60	0.00	0.96	0.96	NA
I-B	60	0.96	1.97	1.01	Yes
I-B	60	1.97	2.14	0.18	NA
I-B	60	2.14	2.38	0.24	Yes
I-B	60	2.38	2.97	0.59	NA
I-B	60	2.97	3.97	1.00	Yes
I-B	60	3.97	4.97	1.00	NA
I-B	60	4.97	6.00	1.02	Yes
I-B	60	6.00	7.01	1.02	NA
I-B	60	7.01	8.04	1.03	Yes
I-B	60	8.04	8.59	0.55	NA
I-B	60	8.59	9.05	0.46	Yes
I-B	60	9.05	10.13	1.08	NA
I-B	60	10.13	11.27	1.14	Yes
I-B	60	11.27	11.27	0.00	NA
I-B	60	11.27	12.42	1.15	Yes

Table I-15 Compliance or Consistency with BLM Visual Resource Management Classes, USFS Scenic Integrity Objectives, and USFS Visual Quality Objectives - Before Mitigation

Alternative	Segment	From Milepost	To Milepost	Total Length (miles)	Compliance
I-B	60	12.42	13.32	0.90	NA
I-B	60	13.32	13.54	0.22	No
I-B	60	13.54	14.55	1.01	NA
I-B	60	14.55	16.71	2.16	Yes
I-B	60	16.71	16.87	0.16	NA
I-B	60	16.87	19.22	2.35	Yes
I-B	60	19.22	19.22	0.00	Yes
I-B	60	19.22	19.31	0.08	Yes
I-B	70	0.00	0.58	0.58	Yes
I-B	70	0.58	0.62	0.04	Yes
I-B	70	0.62	1.01	0.38	Yes
I-B	70	1.01	1.05	0.04	Yes
I-B	70	1.05	1.74	0.69	Yes
I-B	70	1.74	1.80	0.06	Yes
I-B	70	1.80	3.40	1.60	Yes
I-B	70	3.40	3.40	0.00	Yes
I-B	70	3.40	19.19	15.79	Yes
I-B	70	19.19	21.30	2.11	No
I-B	70	21.30	22.22	0.92	Yes
I-B	100	0.00	3.41	3.41	NA
I-B	100	3.41	5.06	1.65	Yes
I-B	100	5.06	5.30	0.24	Yes
I-B	100	5.30	5.45	0.15	Yes
I-B	100	5.45	5.64	0.19	Yes
I-B	100	5.64	6.27	0.63	Yes
I-B	100	6.27	6.84	0.56	NA
I-B	100	6.84	7.51	0.68	Yes
I-B	100	7.51	7.85	0.34	NA
I-B	100	7.85	8.12	0.27	Yes
I-B	100	8.12	8.19	0.06	NA
I-B	100	8.19	8.86	0.67	Yes
I-B	100	8.86	9.15	0.29	NA
I-B	100	9.15	9.90	0.74	Yes
I-B	100	9.90	10.35	0.45	NA
I-B	100	10.35	12.12	1.77	Yes
I-B	100	12.12	12.72	0.60	NA
I-B	100	12.72	19.13	6.41	Yes
I-B	180	0.00	0.17	0.17	Yes
I-B	180	0.17	1.98	1.81	No
I-B	180	1.98	2.11	0.13	Yes
I-B	180.05	0.00	2.80	2.80	Yes
I-B	180.05	2.80	9.09	6.29	Yes
I-B	180.05	9.09	9.09	0.00	Yes
I-B	180.05	9.09	9.09	0.00	Yes
I-B	180.05	9.09	13.12	4.03	Yes
I-B	180.05	13.12	13.72	0.59	Yes
I-B	186	0.00	0.21	0.21	Yes
I-B	186	0.21	0.46	0.25	NA
I-B	186	0.46	0.79	0.33	Yes
I-B	186	0.79	1.21	0.42	NA
I-B	186	1.21	2.75	1.54	Yes
I-B	186	2.75	3.73	0.97	NA
I-B	186	3.73	8.76	5.03	Yes
I-B	186	8.76	10.65	1.89	Yes
I-B	186	10.65	13.39	2.74	Yes
I-B	186	13.39	14.54	1.14	NA
I-B	186	14.54	14.95	0.42	No
I-B	186	14.95	15.20	0.25	NA
I-B	186	15.20	20.08	4.88	Yes
I-B	186	20.08	21.12	1.04	NA
I-B	186	21.12	21.45	0.34	Yes
I-B	186	21.45	23.44	1.98	No
I-B	186	23.44	23.70	0.27	NA
I-B	186	23.70	23.96	0.26	No
I-B	186	23.96	24.22	0.26	NA

Table I-15 Compliance or Consistency with BLM Visual Resource Management Classes, USFS Scenic Integrity Objectives, and USFS Visual Quality Objectives - Before Mitigation

Alternative	Segment	From Milepost	To Milepost	Total Length (miles)	Compliance
I-B	186	24.22	25.22	1.00	Yes
I-B	186	25.22	25.47	0.25	NA
I-B	186	25.47	25.70	0.22	Yes
I-B	186	25.70	26.47	0.77	NA
I-B	186	26.47	28.07	1.60	No
I-B	186	28.07	29.94	1.87	Yes
I-B	186	29.94	30.45	0.50	NA
I-B	186	30.45	30.67	0.22	Yes
I-B	186	30.67	33.32	2.65	Yes
I-B	186	33.32	33.68	0.36	Yes
I-B	190.05	0.00	0.52	0.52	Yes
I-B	190.05	0.52	0.83	0.31	NA
I-C	20	0.00	0.23	0.23	NA
I-C	30	0.00	2.48	2.48	NA
I-C	30	2.48	3.47	0.99	Yes
I-C	30	3.47	4.46	0.99	NA
I-C	30	4.46	5.46	1.00	Yes
I-C	30	5.46	6.46	1.00	NA
I-C	30	6.46	7.50	1.03	Yes
I-C	30	7.50	8.15	0.65	NA
I-C	30	8.15	9.23	1.08	Yes
I-C	30	9.23	10.04	0.81	NA
I-C	30	10.04	10.31	0.27	Yes
I-C	30	10.31	11.23	0.92	NA
I-C	30	11.23	12.33	1.10	Yes
I-C	30	12.33	12.78	0.45	NA
I-C	30	12.78	13.39	0.61	Yes
I-C	30	13.39	14.46	1.08	NA
I-C	30	14.46	15.52	1.06	Yes
I-C	30	15.52	16.51	0.99	NA
I-C	30	16.51	17.17	0.66	Yes
I-C	30	17.17	17.27	0.10	NA
I-C	30	17.27	18.27	1.00	Yes
I-C	30	18.27	19.27	1.00	NA
I-C	30	19.27	20.26	0.99	Yes
I-C	30	20.26	21.27	1.02	NA
I-C	30	21.27	22.29	1.02	Yes
I-C	30	22.29	23.33	1.03	NA
I-C	30	23.33	23.50	0.17	Yes
I-C	30	23.50	24.35	0.86	NA
I-C	30	24.35	25.48	1.12	Yes
I-C	30	25.48	25.92	0.44	NA
I-C	30	25.92	26.80	0.89	Yes
I-C	30	26.80	27.89	1.09	NA
I-C	30	27.89	28.88	1.00	Yes
I-C	30	28.88	29.16	0.27	NA
I-C	30	29.16	29.83	0.67	Yes
I-C	30	29.83	30.82	0.99	NA
I-C	30	30.82	31.82	1.00	Yes
I-C	30	31.82	32.39	0.57	NA
I-C	100	0.00	3.41	3.41	NA
I-C	100	3.41	5.06	1.65	Yes
I-C	100	5.06	5.30	0.24	Yes
I-C	100	5.30	5.45	0.15	Yes
I-C	100	5.45	5.64	0.19	Yes
I-C	100	5.64	6.27	0.63	Yes
I-C	100	6.27	6.84	0.56	NA
I-C	100	6.84	7.51	0.68	Yes
I-C	100	7.51	7.85	0.34	NA
I-C	100	7.85	8.12	0.27	Yes
I-C	100	8.12	8.19	0.06	NA
I-C	100	8.19	8.86	0.67	Yes
I-C	100	8.86	9.15	0.29	NA
I-C	100	9.15	9.90	0.74	Yes
I-C	100	9.90	10.35	0.45	NA

Table I-15 Compliance or Consistency with BLM Visual Resource Management Classes, USFS Scenic Integrity Objectives, and USFS Visual Quality Objectives - Before Mitigation

Alternative	Segment	From Milepost	To Milepost	Total Length (miles)	Compliance
I-C	100	10.35	12.12	1.77	Yes
I-C	100	12.12	12.72	0.60	NA
I-C	100	12.72	19.13	6.41	Yes
I-C	130	0.00	0.75	0.75	NA
I-C	130	0.75	1.77	1.02	Yes
I-C	130	1.77	2.83	1.05	NA
I-C	130	2.83	3.84	1.02	Yes
I-C	130	3.84	4.89	1.05	NA
I-C	130	4.89	5.96	1.07	Yes
I-C	130	5.96	6.11	0.15	NA
I-C	130	6.11	6.89	0.78	Yes
I-C	130	6.89	6.99	0.10	NA
I-C	130	6.99	8.01	1.01	Yes
I-C	130	8.01	9.02	1.01	NA
I-C	130	9.02	10.03	1.02	Yes
I-C	130	10.03	11.05	1.02	NA
I-C	130	11.05	11.07	0.01	Yes
I-C	130	11.07	12.04	0.97	NA
I-C	130	12.04	12.15	0.11	Yes
I-C	130	12.15	12.99	0.84	NA
I-C	130	12.99	13.11	0.12	Yes
I-C	130	13.11	14.12	1.01	NA
I-C	130	14.12	14.67	0.55	Yes
I-C	130	14.67	15.15	0.48	NA
I-C	130	15.15	16.16	1.01	Yes
I-C	130	16.16	16.78	0.62	NA
I-C	130	16.78	17.19	0.41	Yes
I-C	130	17.19	17.69	0.50	NA
I-C	130	17.69	22.00	4.31	Yes
I-C	140	0.00	2.94	2.94	Yes
I-C	140	2.94	3.57	0.64	NA
I-C	140	3.57	9.66	6.09	Yes
I-C	140	9.66	10.29	0.63	NA
I-C	140	10.29	12.47	2.18	Yes
I-C	140	12.47	12.73	0.26	NA
I-C	140	12.73	14.54	1.82	Yes
I-C	140	14.54	14.57	0.03	NA
I-C	140	14.57	15.40	0.83	Yes
I-C	140	15.40	15.61	0.21	NA
I-C	140	15.61	15.97	0.37	Yes
I-C	140	15.97	16.11	0.14	NA
I-C	140	16.11	16.26	0.15	Yes
I-C	140	16.26	16.42	0.16	NA
I-C	140.05	0.00	0.12	0.12	NA
I-C	140.05	0.12	0.18	0.06	Yes
I-C	140.05	0.18	0.49	0.31	NA
I-C	140.05	0.49	0.79	0.30	Yes
I-C	140.05	0.79	2.32	1.53	NA
I-C	190	0.00	0.05	0.05	NA
I-C	190	0.05	1.54	1.48	Yes
I-C	190	1.54	2.28	0.74	NA
I-C	190	2.28	2.49	0.21	Yes
I-C	190	2.49	3.74	1.25	NA
I-C	190	3.74	3.78	0.04	Yes
I-C	190	3.78	8.17	4.39	NA
I-C	190	8.17	8.26	0.09	Yes
I-C	190	8.26	8.26	0.00	Yes
I-C	190	8.26	8.26	0.01	Yes
I-C	190	8.26	8.27	0.01	NA
I-C	190	8.27	11.33	3.05	Yes
I-C	190	11.33	18.16	6.84	NA
I-C	190	18.16	21.22	3.05	Yes
I-C	190	21.22	22.25	1.03	NA
I-C	190	22.25	23.24	0.99	Yes
I-C	190	23.24	23.27	0.03	NA

Table I-15 Compliance or Consistency with BLM Visual Resource Management Classes, USFS Scenic Integrity Objectives, and USFS Visual Quality Objectives - Before Mitigation

Alternative	Segment	From Milepost	To Milepost	Total Length (miles)	Compliance
I-C	190	23.27	24.29	1.03	Yes
I-C	190	24.29	25.97	1.67	NA
I-C	190	25.97	26.47	0.50	Yes
I-C	190	26.47	40.77	14.30	NA
I-C	190	40.77	41.02	0.25	Yes
I-C	190	41.02	64.11	23.09	NA
I-C	190	64.11	64.36	0.25	Yes
I-C	190	64.36	65.85	1.49	NA
I-C	190	65.85	66.60	0.75	Yes
I-C	190	66.60	71.09	4.49	NA
I-C	190	71.09	76.91	5.82	Yes
I-C	190	76.91	77.42	0.52	NA
I-C	190	77.42	78.70	1.28	Yes
I-C	190	78.70	79.46	0.76	NA
I-C	190	79.46	79.71	0.25	Yes
I-C	190	79.71	81.96	2.25	NA
I-C	190	81.96	82.21	0.25	Yes
I-C	190	82.21	82.96	0.75	NA
I-C	190	82.96	83.22	0.25	Yes
I-C	190	83.22	84.01	0.80	NA
I-C	190	84.01	84.75	0.73	Yes
I-C	190	84.75	86.79	2.04	NA
I-C	190	86.79	89.84	3.05	Yes
I-C	190	89.84	90.29	0.45	No
I-C	190	90.29	91.05	0.76	NA
I-C	190	91.05	92.94	1.89	Yes
I-C	190.05	0.00	0.52	0.52	Yes
I-C	190.05	0.52	0.83	0.31	NA
I-D	20	0.00	0.23	0.23	NA
I-D	30	0.00	2.48	2.48	NA
I-D	30	2.48	3.47	0.99	Yes
I-D	30	3.47	4.46	0.99	NA
I-D	30	4.46	5.46	1.00	Yes
I-D	30	5.46	6.46	1.00	NA
I-D	30	6.46	7.50	1.03	Yes
I-D	30	7.50	8.15	0.65	NA
I-D	30	8.15	9.23	1.08	Yes
I-D	30	9.23	10.04	0.81	NA
I-D	30	10.04	10.31	0.27	Yes
I-D	30	10.31	11.23	0.92	NA
I-D	30	11.23	12.33	1.10	Yes
I-D	30	12.33	12.78	0.45	NA
I-D	30	12.78	13.39	0.61	Yes
I-D	30	13.39	14.46	1.08	NA
I-D	30	14.46	15.52	1.06	Yes
I-D	30	15.52	16.51	0.99	NA
I-D	30	16.51	17.17	0.66	Yes
I-D	30	17.17	17.27	0.10	NA
I-D	30	17.27	18.27	1.00	Yes
I-D	30	18.27	19.27	1.00	NA
I-D	30	19.27	20.26	0.99	Yes
I-D	30	20.26	21.27	1.02	NA
I-D	30	21.27	22.29	1.02	Yes
I-D	30	22.29	23.33	1.03	NA
I-D	30	23.33	23.50	0.17	Yes
I-D	30	23.50	24.35	0.86	NA
I-D	30	24.35	25.48	1.12	Yes
I-D	30	25.48	25.92	0.44	NA
I-D	30	25.92	26.80	0.89	Yes
I-D	30	26.80	27.89	1.09	NA
I-D	30	27.89	28.88	1.00	Yes
I-D	30	28.88	29.16	0.27	NA
I-D	30	29.16	29.83	0.67	Yes
I-D	30	29.83	30.82	0.99	NA
I-D	30	30.82	31.82	1.00	Yes

Table I-15 Compliance or Consistency with BLM Visual Resource Management Classes, USFS Scenic Integrity Objectives, and USFS Visual Quality Objectives - Before Mitigation

Alternative	Segment	From Milepost	To Milepost	Total Length (miles)	Compliance
I-D	30	31.82	32.39	0.57	NA
I-D	40	0.00	0.43	0.43	NA
I-D	40	0.43	1.49	1.06	Yes
I-D	40	1.49	2.30	0.81	NA
I-D	40	2.30	2.56	0.26	Yes
I-D	40	2.56	3.55	1.00	NA
I-D	40	3.55	4.58	1.03	Yes
I-D	40	4.58	5.56	0.98	NA
I-D	40	5.56	6.65	1.08	Yes
I-D	40	6.65	6.92	0.27	NA
I-D	40	6.92	7.67	0.76	Yes
I-D	40	7.67	8.69	1.02	NA
I-D	40	8.69	9.68	0.99	Yes
I-D	40	9.68	10.01	0.33	NA
I-D	100	0.00	3.41	3.41	NA
I-D	100	3.41	5.06	1.65	Yes
I-D	100	5.06	5.30	0.24	Yes
I-D	100	5.30	5.45	0.15	Yes
I-D	100	5.45	5.64	0.19	Yes
I-D	100	5.64	6.27	0.63	Yes
I-D	100	6.27	6.84	0.56	NA
I-D	100	6.84	7.51	0.68	Yes
I-D	100	7.51	7.85	0.34	NA
I-D	100	7.85	8.12	0.27	Yes
I-D	100	8.12	8.19	0.06	NA
I-D	100	8.19	8.86	0.67	Yes
I-D	100	8.86	9.15	0.29	NA
I-D	100	9.15	9.90	0.74	Yes
I-D	100	9.90	10.35	0.45	NA
I-D	100	10.35	12.12	1.77	Yes
I-D	100	12.12	12.72	0.60	NA
I-D	100	12.72	19.13	6.41	Yes
I-D	110	0.00	0.24	0.24	NA
I-D	110	0.24	1.25	1.01	Yes
I-D	110	1.25	2.24	1.00	NA
I-D	110	2.24	3.31	1.07	Yes
I-D	110	3.31	3.64	0.33	NA
I-D	110	3.64	4.13	0.49	Yes
I-D	110	4.13	4.14	0.01	Yes
I-D	110	4.14	4.40	0.26	Yes
I-D	110	4.40	5.49	1.09	NA
I-D	110	5.49	6.04	0.55	Yes
I-D	110	6.04	6.61	0.57	NA
I-D	110	6.61	7.73	1.12	Yes
I-D	110	7.73	8.33	0.60	NA
I-D	110	8.33	8.81	0.48	Yes
I-D	110	8.81	9.81	1.00	NA
I-D	110	9.81	10.83	1.02	Yes
I-D	110	10.83	11.84	1.01	NA
I-D	110	11.84	12.85	1.01	Yes
I-D	110	12.85	13.84	0.99	NA
I-D	110	13.84	14.85	1.02	Yes
I-D	110	14.85	15.15	0.30	NA
I-D	115	0.00	0.88	0.88	NA
I-D	115	0.88	1.91	1.02	Yes
I-D	115	1.91	2.70	0.80	NA
I-D	115	2.70	7.08	4.37	Yes
I-D	115.05	0.00	10.25	10.25	Yes
I-D	115.05	10.25	10.25	0.00	NA
I-D	115.05	10.25	15.16	4.90	Yes
I-D	115.05	15.16	15.57	0.42	NA
I-D	115.05	15.57	15.83	0.26	Yes
I-D	115.05	15.83	16.85	1.02	No
I-D	115.05	16.85	17.15	0.30	Yes
I-D	115.05	17.15	17.71	0.56	No

Table I-15 Compliance or Consistency with BLM Visual Resource Management Classes, USFS Scenic Integrity Objectives, and USFS Visual Quality Objectives - Before Mitigation

Alternative	Segment	From Milepost	To Milepost	Total Length (miles)	Compliance
I-D	115.05	17.71	17.73	0.02	NA
I-D	115.07	0.00	0.10	0.10	NA
I-D	115.07	0.10	1.77	1.68	No
I-D	115.07	1.77	6.87	5.09	Yes
I-D	115.07	6.87	9.04	2.17	No
I-D	115.07	9.04	10.62	1.58	Yes
I-D	115.07	10.62	11.94	1.32	No
I-D	115.07	11.94	13.72	1.78	Yes
I-D	115.07	13.72	14.16	0.44	No
I-D	115.07	14.16	15.25	1.09	Yes
I-D	115.07	15.25	17.49	2.24	No
I-D	115.07	17.49	18.35	0.86	Yes
I-D	115.1	0.00	3.40	3.40	Yes
I-D	180.05	0.00	2.80	2.80	Yes
I-D	180.05	2.80	9.09	6.29	Yes
I-D	180.05	9.09	9.09	0.00	Yes
I-D	180.05	9.09	9.09	0.00	Yes
I-D	180.05	9.09	13.12	4.03	Yes
I-D	180.05	13.12	13.72	0.59	Yes
I-D	186	0.00	0.21	0.21	Yes
I-D	186	0.21	0.46	0.25	NA
I-D	186	0.46	0.79	0.33	Yes
I-D	186	0.79	1.21	0.42	NA
I-D	186	1.21	2.75	1.54	Yes
I-D	186	2.75	3.73	0.97	NA
I-D	186	3.73	8.76	5.03	Yes
I-D	186	8.76	10.65	1.89	Yes
I-D	186	10.65	13.39	2.74	Yes
I-D	186	13.39	14.54	1.14	NA
I-D	186	14.54	14.95	0.42	No
I-D	186	14.95	15.20	0.25	NA
I-D	186	15.20	20.08	4.88	Yes
I-D	186	20.08	21.12	1.04	NA
I-D	186	21.12	21.45	0.34	Yes
I-D	186	21.45	23.44	1.98	No
I-D	186	23.44	23.70	0.27	NA
I-D	186	23.70	23.96	0.26	No
I-D	186	23.96	24.22	0.26	NA
I-D	186	24.22	25.22	1.00	Yes
I-D	186	25.22	25.47	0.25	NA
I-D	186	25.47	25.70	0.22	Yes
I-D	186	25.70	26.47	0.77	NA
I-D	186	26.47	28.07	1.60	No
I-D	186	28.07	29.94	1.87	Yes
I-D	186	29.94	30.45	0.50	NA
I-D	186	30.45	30.67	0.22	Yes
I-D	186	30.67	33.32	2.65	Yes
I-D	186	33.32	33.68	0.36	Yes
I-D	190.05	0.00	0.52	0.52	Yes
I-D	190.05	0.52	0.83	0.31	NA
Tuttle Easement Micro-siting Option 1	101.1	0.00	0.21	0.21	Yes
Tuttle Easement Micro-siting Option 1	101.1	0.21	0.46	0.25	NA
Tuttle Easement Micro-siting Option 1	101.1	0.46	0.79	0.33	Yes
Tuttle Easement Micro-siting Option 1	101.1	0.79	1.21	0.42	NA
Tuttle Easement Micro-siting Option 1	101.1	1.21	2.75	1.54	Yes
Tuttle Easement Micro-siting Option 1	101.1	2.75	3.73	0.97	NA
Tuttle Easement Micro-siting Option 1	101.1	3.73	8.76	5.03	Yes
Tuttle Easement Micro-siting Option 1	101.1	8.76	10.65	1.89	Yes
Tuttle Easement Micro-siting Option 1	101.1	10.65	13.39	2.74	Yes
Tuttle Easement Micro-siting Option 1	101.1	13.39	14.54	1.14	NA
Tuttle Easement Micro-siting Option 1	101.1	14.54	14.95	0.42	No
Tuttle Easement Micro-siting Option 1	101.1	14.95	15.20	0.25	NA
Tuttle Easement Micro-siting Option 1	101.1	15.20	20.08	4.88	Yes
Tuttle Easement Micro-siting Option 1	101.1	20.08	21.12	1.04	NA
Tuttle Easement Micro-siting Option 1	101.1	21.12	21.45	0.34	Yes

Table I-15 Compliance or Consistency with BLM Visual Resource Management Classes, USFS Scenic Integrity Objectives, and USFS Visual Quality Objectives - Before Mitigation

Alternative	Segment	From Milepost	To Milepost	Total Length (miles)	Compliance
Tuttle Easement Micro-siting Option 1	101.1	21.45	23.44	1.98	No
Tuttle Easement Micro-siting Option 1	101.1	23.44	23.70	0.27	NA
Tuttle Easement Micro-siting Option 1	101.1	23.70	23.96	0.26	No
Tuttle Easement Micro-siting Option 1	101.1	23.96	24.22	0.26	NA
Tuttle Easement Micro-siting Option 1	101.1	24.22	25.22	1.00	Yes
Tuttle Easement Micro-siting Option 1	101.1	25.22	25.47	0.25	NA
Tuttle Easement Micro-siting Option 1	101.1	25.47	25.70	0.22	Yes
Tuttle Easement Micro-siting Option 1	101.1	25.70	26.47	0.77	NA
Tuttle Easement Micro-siting Option 1	101.1	26.47	28.07	1.60	No
Tuttle Easement Micro-siting Option 1	101.1	28.07	29.94	1.87	Yes
Tuttle Easement Micro-siting Option 1	101.1	29.94	30.45	0.50	NA
Tuttle Easement Micro-siting Option 1	101.1	30.45	30.67	0.22	Yes
Tuttle Easement Micro-siting Option 1	101.1	30.67	33.32	2.65	Yes
Tuttle Easement Micro-siting Option 1	101.1	33.32	33.84	0.52	Yes
Tuttle Easement Micro-siting Option 1	101.1	33.84	38.27	4.43	NA
Tuttle Easement Micro-siting Option 1	101.1	38.27	39.35	1.08	Yes
Tuttle Easement Micro-siting Option 1	101.1	39.35	39.59	0.24	Yes
Tuttle Easement Micro-siting Option 1	101.1	39.59	39.74	0.15	Yes
Tuttle Easement Micro-siting Option 1	101.1	39.74	39.93	0.19	Yes
Tuttle Easement Micro-siting Option 1	101.1	39.93	41.69	1.76	Yes
Tuttle Easement Micro-siting Option 1	101.1	41.69	41.96	0.26	NA
Tuttle Easement Micro-siting Option 1	101.1	41.96	43.13	1.17	Yes
Tuttle Easement Micro-siting Option 1	101.1	43.13	43.78	0.65	NA
Tuttle Easement Micro-siting Option 1	101.1	43.78	44.50	0.72	Yes
Tuttle Easement Micro-siting Option 1	101.1	44.50	44.51	0.01	NA
Tuttle Easement Micro-siting Option 1	101.1	44.51	46.66	2.15	Yes
Tuttle Easement Micro-siting Option 1	101.1	46.66	46.93	0.27	NA
Tuttle Easement Micro-siting Option 1	101.1	46.93	53.49	6.56	Yes
Tuttle Easement Micro-siting Option 1	100	0.00	3.41	3.41	NA
Tuttle Easement Micro-siting Option 1	100	3.41	5.06	1.65	Yes
Tuttle Easement Micro-siting Option 1	100	5.06	5.30	0.24	Yes
Tuttle Easement Micro-siting Option 1	100	5.30	5.45	0.15	Yes
Tuttle Easement Micro-siting Option 1	100	5.45	5.64	0.19	Yes
Tuttle Easement Micro-siting Option 1	100	5.64	6.27	0.63	Yes
Tuttle Easement Micro-siting Option 1	100	6.27	6.84	0.56	NA
Tuttle Easement Micro-siting Option 1	100	6.84	7.51	0.68	Yes
Tuttle Easement Micro-siting Option 1	100	7.51	7.85	0.34	NA
Tuttle Easement Micro-siting Option 1	100	7.85	8.12	0.27	Yes
Tuttle Easement Micro-siting Option 1	100	8.12	8.19	0.06	NA
Tuttle Easement Micro-siting Option 1	100	8.19	8.86	0.67	Yes
Tuttle Easement Micro-siting Option 1	100	8.86	9.15	0.29	NA
Tuttle Easement Micro-siting Option 1	100	9.15	9.90	0.74	Yes
Tuttle Easement Micro-siting Option 1	100	9.90	10.35	0.45	NA
Tuttle Easement Micro-siting Option 1	100	10.35	12.12	1.77	Yes
Tuttle Easement Micro-siting Option 1	100	12.12	12.72	0.60	NA
Tuttle Easement Micro-siting Option 1	100	12.72	19.13	6.41	Yes
Tuttle Easement Micro-siting Option 1	186	0.00	0.21	0.21	Yes
Tuttle Easement Micro-siting Option 1	186	0.21	0.46	0.25	NA
Tuttle Easement Micro-siting Option 1	186	0.46	0.79	0.33	Yes
Tuttle Easement Micro-siting Option 1	186	0.79	1.21	0.42	NA
Tuttle Easement Micro-siting Option 1	186	1.21	2.75	1.54	Yes
Tuttle Easement Micro-siting Option 1	186	2.75	3.73	0.97	NA
Tuttle Easement Micro-siting Option 1	186	3.73	8.76	5.03	Yes
Tuttle Easement Micro-siting Option 1	186	8.76	10.65	1.89	Yes
Tuttle Easement Micro-siting Option 1	186	10.65	13.39	2.74	Yes
Tuttle Easement Micro-siting Option 1	186	13.39	14.54	1.14	NA
Tuttle Easement Micro-siting Option 1	186	14.54	14.95	0.42	No
Tuttle Easement Micro-siting Option 1	186	14.95	15.20	0.25	NA
Tuttle Easement Micro-siting Option 1	186	15.20	20.08	4.88	Yes
Tuttle Easement Micro-siting Option 1	186	20.08	21.12	1.04	NA
Tuttle Easement Micro-siting Option 1	186	21.12	21.45	0.34	Yes
Tuttle Easement Micro-siting Option 1	186	21.45	23.44	1.98	No
Tuttle Easement Micro-siting Option 1	186	23.44	23.70	0.27	NA
Tuttle Easement Micro-siting Option 1	186	23.70	23.96	0.26	No
Tuttle Easement Micro-siting Option 1	186	23.96	24.22	0.26	NA

Table I-15 Compliance or Consistency with BLM Visual Resource Management Classes, USFS Scenic Integrity Objectives, and USFS Visual Quality Objectives - Before Mitigation

Alternative	Segment	From Milepost	To Milepost	Total Length (miles)	Compliance
Tuttle Easement Micro-siting Option 1	186	24.22	25.22	1.00	Yes
Tuttle Easement Micro-siting Option 1	186	25.22	25.47	0.25	NA
Tuttle Easement Micro-siting Option 1	186	25.47	25.70	0.22	Yes
Tuttle Easement Micro-siting Option 1	186	25.70	26.47	0.77	NA
Tuttle Easement Micro-siting Option 1	186	26.47	28.07	1.60	No
Tuttle Easement Micro-siting Option 1	186	28.07	29.94	1.87	Yes
Tuttle Easement Micro-siting Option 1	186	29.94	30.45	0.50	NA
Tuttle Easement Micro-siting Option 1	186	30.45	30.67	0.22	Yes
Tuttle Easement Micro-siting Option 1	186	30.67	33.32	2.65	Yes
Tuttle Easement Micro-siting Option 1	186	33.32	33.68	0.36	Yes
Tuttle Easement Micro-siting Option 1	190.05	0.00	0.52	0.52	Yes
Tuttle Easement Micro-siting Option 1	190.05	0.52	0.83	0.31	NA
Tuttle Easement Micro-siting Option 2	101.2	0.00	0.21	0.21	Yes
Tuttle Easement Micro-siting Option 2	101.2	0.21	0.46	0.25	NA
Tuttle Easement Micro-siting Option 2	101.2	0.46	0.79	0.33	Yes
Tuttle Easement Micro-siting Option 2	101.2	0.79	1.21	0.42	NA
Tuttle Easement Micro-siting Option 2	101.2	1.21	2.75	1.54	Yes
Tuttle Easement Micro-siting Option 2	101.2	2.75	3.73	0.97	NA
Tuttle Easement Micro-siting Option 2	101.2	3.73	8.76	5.03	Yes
Tuttle Easement Micro-siting Option 2	101.2	8.76	10.65	1.89	Yes
Tuttle Easement Micro-siting Option 2	101.2	10.65	13.39	2.74	Yes
Tuttle Easement Micro-siting Option 2	101.2	13.39	14.54	1.14	NA
Tuttle Easement Micro-siting Option 2	101.2	14.54	14.95	0.42	No
Tuttle Easement Micro-siting Option 2	101.2	14.95	15.20	0.25	NA
Tuttle Easement Micro-siting Option 2	101.2	15.20	20.08	4.88	Yes
Tuttle Easement Micro-siting Option 2	101.2	20.08	21.12	1.04	NA
Tuttle Easement Micro-siting Option 2	101.2	21.12	21.45	0.34	Yes
Tuttle Easement Micro-siting Option 2	101.2	21.45	23.44	1.98	No
Tuttle Easement Micro-siting Option 2	101.2	23.44	23.70	0.27	NA
Tuttle Easement Micro-siting Option 2	101.2	23.70	23.96	0.26	No
Tuttle Easement Micro-siting Option 2	101.2	23.96	24.22	0.26	NA
Tuttle Easement Micro-siting Option 2	101.2	24.22	25.22	1.00	Yes
Tuttle Easement Micro-siting Option 2	101.2	25.22	25.47	0.25	NA
Tuttle Easement Micro-siting Option 2	101.2	25.47	25.70	0.22	Yes
Tuttle Easement Micro-siting Option 2	101.2	25.70	26.47	0.77	NA
Tuttle Easement Micro-siting Option 2	101.2	26.47	28.07	1.60	No
Tuttle Easement Micro-siting Option 2	101.2	28.07	29.94	1.87	Yes
Tuttle Easement Micro-siting Option 2	101.2	29.94	30.45	0.50	NA
Tuttle Easement Micro-siting Option 2	101.2	30.45	30.67	0.22	Yes
Tuttle Easement Micro-siting Option 2	101.2	30.67	31.94	1.27	Yes
Tuttle Easement Micro-siting Option 2	101.2	31.94	38.37	6.43	NA
Tuttle Easement Micro-siting Option 2	101.2	38.37	38.98	0.60	Yes
Tuttle Easement Micro-siting Option 2	101.2	38.98	38.98	0.00	Yes
Tuttle Easement Micro-siting Option 2	101.2	38.98	39.13	0.15	Yes
Tuttle Easement Micro-siting Option 2	101.2	39.13	39.32	0.19	Yes
Tuttle Easement Micro-siting Option 2	101.2	39.32	41.08	1.76	Yes
Tuttle Easement Micro-siting Option 2	101.2	41.08	41.34	0.26	NA
Tuttle Easement Micro-siting Option 2	101.2	41.34	42.52	1.17	Yes
Tuttle Easement Micro-siting Option 2	101.2	42.52	43.16	0.65	NA
Tuttle Easement Micro-siting Option 2	101.2	43.16	43.89	0.72	Yes
Tuttle Easement Micro-siting Option 2	101.2	43.89	43.90	0.01	NA
Tuttle Easement Micro-siting Option 2	101.2	43.90	46.05	2.15	Yes
Tuttle Easement Micro-siting Option 2	101.2	46.05	46.32	0.27	NA
Tuttle Easement Micro-siting Option 2	101.2	46.32	52.88	6.56	Yes
Tuttle Easement Micro-siting Option 2	100	0.00	3.41	3.41	NA
Tuttle Easement Micro-siting Option 2	100	3.41	5.06	1.65	Yes
Tuttle Easement Micro-siting Option 2	100	5.06	5.30	0.24	Yes
Tuttle Easement Micro-siting Option 2	100	5.30	5.45	0.15	Yes
Tuttle Easement Micro-siting Option 2	100	5.45	5.64	0.19	Yes
Tuttle Easement Micro-siting Option 2	100	5.64	6.27	0.63	Yes
Tuttle Easement Micro-siting Option 2	100	6.27	6.84	0.56	NA
Tuttle Easement Micro-siting Option 2	100	6.84	7.51	0.68	Yes
Tuttle Easement Micro-siting Option 2	100	7.51	7.85	0.34	NA
Tuttle Easement Micro-siting Option 2	100	7.85	8.12	0.27	Yes
Tuttle Easement Micro-siting Option 2	100	8.12	8.19	0.06	NA

Table I-15 Compliance or Consistency with BLM Visual Resource Management Classes, USFS Scenic Integrity Objectives, and USFS Visual Quality Objectives - Before Mitigation

Alternative	Segment	From Milepost	To Milepost	Total Length (miles)	Compliance
Tuttle Easement Micro-siting Option 2	100	8.19	8.86	0.67	Yes
Tuttle Easement Micro-siting Option 2	100	8.86	9.15	0.29	NA
Tuttle Easement Micro-siting Option 2	100	9.15	9.90	0.74	Yes
Tuttle Easement Micro-siting Option 2	100	9.90	10.35	0.45	NA
Tuttle Easement Micro-siting Option 2	100	10.35	12.12	1.77	Yes
Tuttle Easement Micro-siting Option 2	100	12.12	12.72	0.60	NA
Tuttle Easement Micro-siting Option 2	100	12.72	19.13	6.41	Yes
Tuttle Easement Micro-siting Option 2	186	0.00	0.21	0.21	Yes
Tuttle Easement Micro-siting Option 2	186	0.21	0.46	0.25	NA
Tuttle Easement Micro-siting Option 2	186	0.46	0.79	0.33	Yes
Tuttle Easement Micro-siting Option 2	186	0.79	1.21	0.42	NA
Tuttle Easement Micro-siting Option 2	186	1.21	2.75	1.54	Yes
Tuttle Easement Micro-siting Option 2	186	2.75	3.73	0.97	NA
Tuttle Easement Micro-siting Option 2	186	3.73	8.76	5.03	Yes
Tuttle Easement Micro-siting Option 2	186	8.76	10.65	1.89	Yes
Tuttle Easement Micro-siting Option 2	186	10.65	13.39	2.74	Yes
Tuttle Easement Micro-siting Option 2	186	13.39	14.54	1.14	NA
Tuttle Easement Micro-siting Option 2	186	14.54	14.95	0.42	No
Tuttle Easement Micro-siting Option 2	186	14.95	15.20	0.25	NA
Tuttle Easement Micro-siting Option 2	186	15.20	20.08	4.88	Yes
Tuttle Easement Micro-siting Option 2	186	20.08	21.12	1.04	NA
Tuttle Easement Micro-siting Option 2	186	21.12	21.45	0.34	Yes
Tuttle Easement Micro-siting Option 2	186	21.45	23.44	1.98	No
Tuttle Easement Micro-siting Option 2	186	23.44	23.70	0.27	NA
Tuttle Easement Micro-siting Option 2	186	23.70	23.96	0.26	No
Tuttle Easement Micro-siting Option 2	186	23.96	24.22	0.26	NA
Tuttle Easement Micro-siting Option 2	186	24.22	25.22	1.00	Yes
Tuttle Easement Micro-siting Option 2	186	25.22	25.47	0.25	NA
Tuttle Easement Micro-siting Option 2	186	25.47	25.70	0.22	Yes
Tuttle Easement Micro-siting Option 2	186	25.70	26.47	0.77	NA
Tuttle Easement Micro-siting Option 2	186	26.47	28.07	1.60	No
Tuttle Easement Micro-siting Option 2	186	28.07	29.94	1.87	Yes
Tuttle Easement Micro-siting Option 2	186	29.94	30.45	0.50	NA
Tuttle Easement Micro-siting Option 2	186	30.45	30.67	0.22	Yes
Tuttle Easement Micro-siting Option 2	186	30.67	33.32	2.65	Yes
Tuttle Easement Micro-siting Option 2	186	33.32	33.68	0.36	Yes
Tuttle Easement Micro-siting Option 2	190.05	0.00	0.52	0.52	Yes
Tuttle Easement Micro-siting Option 2	190.05	0.52	0.83	0.31	NA
Tuttle Easement Micro-siting Option 3	101.3	0.00	0.21	0.21	Yes
Tuttle Easement Micro-siting Option 3	101.3	0.21	0.46	0.25	NA
Tuttle Easement Micro-siting Option 3	101.3	0.46	0.79	0.33	Yes
Tuttle Easement Micro-siting Option 3	101.3	0.79	1.21	0.42	NA
Tuttle Easement Micro-siting Option 3	101.3	1.21	2.75	1.54	Yes
Tuttle Easement Micro-siting Option 3	101.3	2.75	3.73	0.97	NA
Tuttle Easement Micro-siting Option 3	101.3	3.73	8.76	5.03	Yes
Tuttle Easement Micro-siting Option 3	101.3	8.76	10.65	1.89	Yes
Tuttle Easement Micro-siting Option 3	101.3	10.65	13.39	2.74	Yes
Tuttle Easement Micro-siting Option 3	101.3	13.39	14.54	1.14	NA
Tuttle Easement Micro-siting Option 3	101.3	14.54	14.95	0.42	No
Tuttle Easement Micro-siting Option 3	101.3	14.95	15.20	0.25	NA
Tuttle Easement Micro-siting Option 3	101.3	15.20	20.08	4.88	Yes
Tuttle Easement Micro-siting Option 3	101.3	20.08	21.12	1.04	NA
Tuttle Easement Micro-siting Option 3	101.3	21.12	21.45	0.34	Yes
Tuttle Easement Micro-siting Option 3	101.3	21.45	23.44	1.98	No
Tuttle Easement Micro-siting Option 3	101.3	23.44	23.70	0.27	NA
Tuttle Easement Micro-siting Option 3	101.3	23.70	23.96	0.26	No
Tuttle Easement Micro-siting Option 3	101.3	23.96	24.22	0.26	NA
Tuttle Easement Micro-siting Option 3	101.3	24.22	25.22	1.00	Yes
Tuttle Easement Micro-siting Option 3	101.3	25.22	25.47	0.25	NA
Tuttle Easement Micro-siting Option 3	101.3	25.47	25.70	0.22	Yes
Tuttle Easement Micro-siting Option 3	101.3	25.70	26.47	0.77	NA
Tuttle Easement Micro-siting Option 3	101.3	26.47	28.07	1.60	No
Tuttle Easement Micro-siting Option 3	101.3	28.07	29.94	1.87	Yes
Tuttle Easement Micro-siting Option 3	101.3	29.94	30.45	0.50	NA
Tuttle Easement Micro-siting Option 3	101.3	30.45	30.67	0.22	Yes

Table I-15 Compliance or Consistency with BLM Visual Resource Management Classes, USFS Scenic Integrity Objectives, and USFS Visual Quality Objectives - Before Mitigation

Alternative	Segment	From Milepost	To Milepost	Total Length (miles)	Compliance
Tuttle Easement Micro-siting Option 3	101.3	30.67	31.94	1.27	Yes
Tuttle Easement Micro-siting Option 3	101.3	31.94	38.37	6.43	NA
Tuttle Easement Micro-siting Option 3	101.3	38.37	38.98	0.60	Yes
Tuttle Easement Micro-siting Option 3	101.3	38.98	38.98	0.00	Yes
Tuttle Easement Micro-siting Option 3	101.3	38.98	39.13	0.15	Yes
Tuttle Easement Micro-siting Option 3	101.3	39.13	39.32	0.19	Yes
Tuttle Easement Micro-siting Option 3	101.3	39.32	41.08	1.76	Yes
Tuttle Easement Micro-siting Option 3	101.3	41.08	41.34	0.26	NA
Tuttle Easement Micro-siting Option 3	101.3	41.34	42.52	1.17	Yes
Tuttle Easement Micro-siting Option 3	101.3	42.52	43.16	0.65	NA
Tuttle Easement Micro-siting Option 3	101.3	43.16	43.88	0.72	Yes
Tuttle Easement Micro-siting Option 3	101.3	43.88	43.90	0.01	NA
Tuttle Easement Micro-siting Option 3	101.3	43.90	46.05	2.15	Yes
Tuttle Easement Micro-siting Option 3	101.3	46.05	46.32	0.27	NA
Tuttle Easement Micro-siting Option 3	101.3	46.32	52.88	6.56	Yes
Tuttle Easement Micro-siting Option 3	100	0.00	3.41	3.41	NA
Tuttle Easement Micro-siting Option 3	100	3.41	5.06	1.65	Yes
Tuttle Easement Micro-siting Option 3	100	5.06	5.30	0.24	Yes
Tuttle Easement Micro-siting Option 3	100	5.30	5.45	0.15	Yes
Tuttle Easement Micro-siting Option 3	100	5.45	5.64	0.19	Yes
Tuttle Easement Micro-siting Option 3	100	5.64	6.27	0.63	Yes
Tuttle Easement Micro-siting Option 3	100	6.27	6.84	0.56	NA
Tuttle Easement Micro-siting Option 3	100	6.84	7.51	0.68	Yes
Tuttle Easement Micro-siting Option 3	100	7.51	7.85	0.34	NA
Tuttle Easement Micro-siting Option 3	100	7.85	8.12	0.27	Yes
Tuttle Easement Micro-siting Option 3	100	8.12	8.19	0.06	NA
Tuttle Easement Micro-siting Option 3	100	8.19	8.86	0.67	Yes
Tuttle Easement Micro-siting Option 3	100	8.86	9.15	0.29	NA
Tuttle Easement Micro-siting Option 3	100	9.15	9.90	0.74	Yes
Tuttle Easement Micro-siting Option 3	100	9.90	10.35	0.45	NA
Tuttle Easement Micro-siting Option 3	100	10.35	12.12	1.77	Yes
Tuttle Easement Micro-siting Option 3	100	12.12	12.72	0.60	NA
Tuttle Easement Micro-siting Option 3	100	12.72	19.13	6.41	Yes
Tuttle Easement Micro-siting Option 3	186	0.00	0.21	0.21	Yes
Tuttle Easement Micro-siting Option 3	186	0.21	0.46	0.25	NA
Tuttle Easement Micro-siting Option 3	186	0.46	0.79	0.33	Yes
Tuttle Easement Micro-siting Option 3	186	0.79	1.21	0.42	NA
Tuttle Easement Micro-siting Option 3	186	1.21	2.75	1.54	Yes
Tuttle Easement Micro-siting Option 3	186	2.75	3.73	0.97	NA
Tuttle Easement Micro-siting Option 3	186	3.73	8.76	5.03	Yes
Tuttle Easement Micro-siting Option 3	186	8.76	10.65	1.89	Yes
Tuttle Easement Micro-siting Option 3	186	10.65	13.39	2.74	Yes
Tuttle Easement Micro-siting Option 3	186	13.39	14.54	1.14	NA
Tuttle Easement Micro-siting Option 3	186	14.54	14.95	0.42	No
Tuttle Easement Micro-siting Option 3	186	14.95	15.20	0.25	NA
Tuttle Easement Micro-siting Option 3	186	15.20	20.08	4.88	Yes
Tuttle Easement Micro-siting Option 3	186	20.08	21.12	1.04	NA
Tuttle Easement Micro-siting Option 3	186	21.12	21.45	0.34	Yes
Tuttle Easement Micro-siting Option 3	186	21.45	23.44	1.98	No
Tuttle Easement Micro-siting Option 3	186	23.44	23.70	0.27	NA
Tuttle Easement Micro-siting Option 3	186	23.70	23.96	0.26	No
Tuttle Easement Micro-siting Option 3	186	23.96	24.22	0.26	NA
Tuttle Easement Micro-siting Option 3	186	24.22	25.22	1.00	Yes
Tuttle Easement Micro-siting Option 3	186	25.22	25.47	0.25	NA
Tuttle Easement Micro-siting Option 3	186	25.47	25.70	0.22	Yes
Tuttle Easement Micro-siting Option 3	186	25.70	26.47	0.77	NA
Tuttle Easement Micro-siting Option 3	186	26.47	28.07	1.60	No
Tuttle Easement Micro-siting Option 3	186	28.07	29.94	1.87	Yes
Tuttle Easement Micro-siting Option 3	186	29.94	30.45	0.50	NA
Tuttle Easement Micro-siting Option 3	186	30.45	30.67	0.22	Yes
Tuttle Easement Micro-siting Option 3	186	30.67	33.32	2.65	Yes
Tuttle Easement Micro-siting Option 3	186	33.32	33.68	0.36	Yes
Tuttle Easement Micro-siting Option 3	190.05	0.00	0.52	0.52	Yes
Tuttle Easement Micro-siting Option 3	190.05	0.52	0.83	0.31	NA
Mexican Flats Alternative Connector	150	0.00	3.27	3.27	Yes

Table I-15 Compliance or Consistency with BLM Visual Resource Management Classes, USFS Scenic Integrity Objectives, and USFS Visual Quality Objectives - Before Mitigation

Alternative	Segment	From Milepost	To Milepost	Total Length (miles)	Compliance
Mexican Flats Alternative Connector	150	3.27	3.59	0.32	NA
Mexican Flats Alternative Connector	150.05	0.00	0.26	0.26	Yes
Mexican Flats Alternative Connector	150.05	0.26	0.26	0.00	NA
Mexican Flats Alternative Connector	150.05	0.26	2.03	1.77	Yes
Mexican Flats Alternative Connector	160	0.00	0.30	0.30	NA
Mexican Flats Alternative Connector	160	0.30	4.39	4.09	Yes
Baggs Alternative Connector	170	0.00	0.27	0.27	NA
Baggs Alternative Connector	170	0.27	0.39	0.12	Yes
Baggs Alternative Connector	170	0.39	0.59	0.20	No
Baggs Alternative Connector	170	0.59	1.38	0.79	NA
Baggs Alternative Connector	170	1.38	3.02	1.64	Yes
Baggs Alternative Connector	170.05	0.00	0.32	0.32	Yes
Baggs Alternative Connector	170.05	0.32	1.11	0.79	NA
Baggs Alternative Connector	170.05	1.11	4.70	3.59	Yes
Baggs Alternative Connector	170.05	4.70	5.07	0.37	No
Baggs Alternative Connector	170.05	5.07	7.53	2.46	NA
Baggs Alternative Connector	170.05	7.53	10.18	2.65	No
Baggs Alternative Connector	170.05	10.18	11.26	1.08	Yes
Baggs Alternative Connector	170.05	11.26	11.40	0.13	NA
Baggs Alternative Connector	170.05	11.40	17.33	5.93	Yes
Baggs Alternative Connector	170.1	0.00	0.48	0.48	Yes
Baggs Alternative Connector	170.1	0.48	1.82	1.34	No
Baggs Alternative Connector	170.1	1.82	1.98	0.16	Yes
Fivemile Point North Alternative Connector	116	0.00	0.25	0.25	NA
Fivemile Point North Alternative Connector	116	0.25	2.09	1.83	No
Fivemile Point North Alternative Connector	116	2.09	2.60	0.51	No
Fivemile Point North Alternative Connector	116	2.60	2.66	0.06	No
Fivemile Point North Alternative Connector	116	2.66	2.66	0.00	NA
Fivemile Point North Alternative Connector	116	2.66	2.84	0.17	Yes
Fivemile Point North Alternative Connector	116	2.84	3.06	0.23	NA
Fivemile Point South Alternative Connector	117	0.00	0.26	0.26	NA
Fivemile Point South Alternative Connector	117	0.26	0.57	0.31	No
Fivemile Point South Alternative Connector	117	0.57	0.96	0.39	Yes
Fivemile Point South Alternative Connector	117	0.96	1.08	0.12	NA
Fivemile Point South Alternative Connector	117	1.08	2.19	1.11	Yes
II-A	210	0.00	1.98	1.98	Yes
II-A	210	1.98	2.99	1.00	NA
II-A	210	2.99	8.25	5.27	Yes
II-A	210	8.25	9.28	1.03	NA
II-A	210	9.28	13.33	4.05	Yes
II-A	210	13.33	13.84	0.51	NA
II-A	210	13.84	14.35	0.51	Yes
II-A	210	14.35	15.36	1.00	NA
II-A	210	15.36	20.68	5.32	Yes
II-A	210	20.68	21.36	0.68	NA
II-A	210	21.36	21.86	0.50	Yes
II-A	210	21.86	23.85	1.99	NA
II-A	210	23.85	25.61	1.76	Yes
II-A	211	0.00	0.01	0.01	Yes
II-A	211	0.01	0.01	0.00	NA
II-A	211	0.01	2.73	2.72	Yes
II-A	211	2.73	7.64	4.91	Yes
II-A	211	7.64	8.29	0.66	Yes
II-A	212	0.00	8.69	8.69	Yes
II-A	212	8.69	11.71	3.01	Yes
II-A	212	11.71	12.95	1.24	Yes
II-A	213	0.00	7.90	7.90	Yes
II-A	213	7.90	8.01	0.12	NA
II-A	213	8.01	9.54	1.53	Yes
II-A	213	9.54	10.54	1.00	NA
II-A	213	10.54	11.18	0.64	Yes
II-A	213	11.18	11.74	0.56	NA
II-A	213	11.74	11.88	0.13	Yes
II-A	213	11.88	12.11	0.24	NA
II-A	213	12.11	13.36	1.25	Yes

Table I-15 Compliance or Consistency with BLM Visual Resource Management Classes, USFS Scenic Integrity Objectives, and USFS Visual Quality Objectives - Before Mitigation

Alternative	Segment	From Milepost	To Milepost	Total Length (miles)	Compliance
II-A	320.05	0.00	0.88	0.88	Yes
II-A	320.05	0.88	4.14	3.26	Yes
II-A	320.05	4.14	23.83	19.69	NA
II-A	320.1	0.00	55.10	55.10	NA
II-A	320.1	55.10	55.97	0.87	Yes
II-A	320.1	55.97	56.17	0.21	Yes
II-A	320.1	56.17	57.70	1.52	Yes
II-A	320.1	57.70	58.08	0.38	Yes
II-A	320.1	58.08	58.14	0.06	Yes
II-A	320.1	58.14	58.89	0.75	Yes
II-A	320.1	58.89	59.59	0.70	No
II-A	320.1	59.59	61.08	1.49	Yes
II-A	320.1	61.08	62.35	1.27	No
II-A	320.1	62.35	64.53	2.19	Yes
II-A	320.1	64.53	64.85	0.31	Yes
II-A	320.1	64.85	68.79	3.94	Yes
II-A	320.1	68.79	70.13	1.34	Yes
II-A	320.1	70.13	72.95	2.82	Yes
II-A	320.1	72.95	74.14	1.19	NA
II-A	320.15	0.00	0.78	0.78	NA
II-A	320.15	0.78	0.90	0.12	No
II-A	320.15	0.90	3.49	2.59	NA
II-A	320.15	3.49	4.21	0.71	Yes
II-A	320.15	4.21	10.26	6.06	NA
II-A	320.15	10.26	11.52	1.26	Yes
II-A	320.15	11.52	13.26	1.74	NA
II-A	320.15	13.26	13.97	0.71	Yes
II-A	320.15	13.97	27.55	13.58	NA
II-A	320.2	0.00	0.37	0.37	NA
II-A	320.2	0.37	0.84	0.47	Yes
II-A	320.2	0.84	1.40	0.55	NA
II-A	320.2	1.40	1.63	0.24	Yes
II-A	320.2	1.63	3.16	1.53	NA
II-A	320.2	3.16	3.66	0.50	Yes
II-A	320.2	3.66	3.66	0.00	NA
II-A	320.2	3.66	4.37	0.71	Yes
II-A	320.2	4.37	7.13	2.77	NA
II-A	340	0.00	9.99	9.99	NA
II-A	340	9.99	10.03	0.04	Yes
II-A	340	10.03	15.20	5.17	NA
II-A	340	15.20	15.96	0.77	Yes
II-A	340	15.96	16.76	0.80	Yes
II-A	340	16.76	17.96	1.20	NA
II-A	340	17.96	19.37	1.41	Yes
II-A	340	19.37	20.13	0.76	NA
II-A	360	0.00	1.61	1.61	NA
II-A	360	1.61	4.42	2.81	Yes
II-A	360	4.42	4.87	0.45	Yes
II-A	360	4.87	11.15	6.28	Yes
II-A	360	11.15	13.50	2.35	Yes
II-A	360	13.50	14.43	0.92	No
II-A	360	14.43	14.43	0.00	Yes
II-A	360	14.43	16.69	2.27	NA
II-A	360	16.69	17.46	0.76	No
II-A	360	17.46	22.74	5.29	Yes
II-A	360	22.74	24.70	1.95	Yes
II-A	360	24.70	25.83	1.13	Yes
II-A	430	0.00	2.96	2.96	Yes
II-A	430	2.96	3.97	1.00	NA
II-A	430	3.97	8.98	5.01	Yes
II-A	430	8.98	9.98	1.00	NA
II-A	430	9.98	15.12	5.14	Yes
II-A	430	15.12	15.44	0.33	NA
II-A	430	15.44	18.23	2.78	Yes
II-B	220.1	0.00	8.46	8.46	Yes

Table I-15 Compliance or Consistency with BLM Visual Resource Management Classes, USFS Scenic Integrity Objectives, and USFS Visual Quality Objectives - Before Mitigation

Alternative	Segment	From Milepost	To Milepost	Total Length (miles)	Compliance
II-B	220.1	8.46	8.71	0.25	NA
II-B	220.1	8.71	16.48	7.77	Yes
II-B	220.1	16.48	17.85	1.37	No
II-B	220.1	17.85	18.16	0.31	NA
II-B	220.1	18.16	19.01	0.85	Yes
II-B	220.1	19.01	32.41	13.40	Yes
II-B	220.1	32.41	32.62	0.21	NA
II-B	220.1	32.62	33.15	0.53	Yes
II-B	220.1	33.15	33.49	0.34	NA
II-B	220.1	33.49	34.52	1.03	Yes
II-B	220.1	34.52	35.54	1.02	NA
II-B	220.1	35.54	36.47	0.92	Yes
II-B	220.1	36.47	38.13	1.66	NA
II-B	220.1	38.13	43.64	5.52	Yes
II-B	220.1	43.64	44.67	1.02	No
II-B	220.1	44.67	45.02	0.35	Yes
II-B	220.1	45.02	45.55	0.53	NA
II-B	220.1	45.55	50.70	5.15	Yes
II-B	220.1	50.70	51.07	0.37	Yes
II-B	220.1	51.07	51.08	0.01	NA
II-B	220.1	51.08	55.41	4.33	Yes
II-B	220.1	55.41	57.85	2.44	NA
II-B	220.1	57.85	58.25	0.40	Yes
II-B	220.1	58.25	58.39	0.14	Yes
II-B	220.1	58.39	59.82	1.43	NA
II-B	220.1	59.82	59.90	0.08	Yes
II-B	220.1	59.90	60.82	0.92	NA
II-B	220.1	60.82	60.84	0.02	Yes
II-B	220.1	60.84	60.87	0.04	Yes
II-B	220.1	60.87	61.16	0.29	NA
II-B	220.1	61.16	61.23	0.07	Yes
II-B	220.1	61.23	61.48	0.25	NA
II-B	220.1	61.48	62.83	1.34	Yes
II-B	220.1	62.83	63.20	0.37	NA
II-B	220.1	63.20	63.42	0.22	Yes
II-B	220.1	63.42	63.67	0.25	NA
II-B	220.1	63.67	63.99	0.32	Yes
II-B	220.1	63.99	64.99	1.00	NA
II-B	220.1	64.99	65.34	0.35	Yes
II-B	220.1	65.34	67.09	1.75	NA
II-B	220.1	67.09	67.25	0.16	Yes
II-B	220.1	67.25	67.78	0.53	NA
II-B	220.1	67.78	67.89	0.11	Yes
II-B	220.1	67.89	70.16	2.27	NA
II-B	220.1	70.16	73.36	3.20	Yes
II-B	220.1	73.36	83.74	10.38	Yes
II-B	220.1	83.74	84.01	0.27	NA
II-B	220.1	84.01	84.14	0.13	Yes
II-B	220.1	84.14	84.65	0.52	NA
II-B	220.1	84.65	87.94	3.28	Yes
II-B	220.1	87.94	87.94	0.01	NA
II-B	220.1	87.94	93.98	6.04	Yes
II-B	220.1	93.98	95.04	1.06	No
II-B	220.1	95.04	96.19	1.15	NA
II-B	220.1	96.19	99.77	3.58	No
II-B	220.1	99.77	100.11	0.34	NA
II-B	220.1	100.11	101.25	1.14	No
II-B	220.1	101.25	101.55	0.29	NA
II-B	220.1	101.55	104.12	2.58	No
II-B	220.1	104.12	104.35	0.23	NA
II-B	220.1	104.35	112.75	8.40	No
II-B	220.1	112.75	112.78	0.04	NA
II-B	220.1	112.78	113.71	0.93	No
II-B	220.1	113.71	114.72	1.01	No
II-B	220.1	114.72	115.16	0.44	No

Table I-15 Compliance or Consistency with BLM Visual Resource Management Classes, USFS Scenic Integrity Objectives, and USFS Visual Quality Objectives - Before Mitigation

Alternative	Segment	From Milepost	To Milepost	Total Length (miles)	Compliance
II-B	220.1	115.16	115.32	0.16	NA
II-B	220.1	115.32	115.74	0.42	Yes
II-B	220.1	115.74	115.93	0.19	Yes
II-B	220.1	115.93	115.96	0.02	Yes
II-B	220.1	115.96	115.97	0.01	NA
II-B	220.1	115.97	116.00	0.03	Yes
II-B	220.1	116.00	116.34	0.34	No
II-B	220.1	116.34	117.14	0.80	Yes
II-B	220.1	117.14	119.25	2.10	No
II-B	220.1	119.25	132.14	12.90	Yes
II-B	220.1	132.14	132.91	0.77	NA
II-B	220.1	132.91	138.64	5.73	Yes
II-B	220.1	138.64	140.39	1.74	NA
II-B	220.1	140.39	142.66	2.28	No
II-B	220.1	142.66	143.67	1.00	NA
II-B	220.1	143.67	143.87	0.21	No
II-B	220.1	143.87	144.05	0.18	Yes
II-B	220.1	144.05	145.37	1.32	No
II-B	220.1	145.37	147.19	1.81	Yes
II-B	220.1	147.19	148.65	1.46	No
II-B	220.1	148.65	149.65	1.00	NA
II-B	220.1	149.65	150.49	0.83	No
II-B	220.1	150.49	151.31	0.82	Yes
II-B	220.1	151.31	153.23	1.92	Yes
II-B	220.1	153.23	153.67	0.44	Yes
II-B	220.1	153.67	154.71	1.04	NA
II-B	220.1	154.71	155.30	0.59	Yes
II-B	220.1	155.30	155.32	0.02	No
II-B	220.1	155.32	155.88	0.56	No
II-B	220.1	155.88	156.24	0.37	NA
II-B	220.1	156.24	157.74	1.49	Yes
II-B	220.1	157.74	160.77	3.04	NA
II-B	220.1	160.77	162.63	1.86	Yes
II-B	220.1	162.63	163.24	0.61	NA
II-B	220.1	163.24	163.34	0.09	Yes
II-B	220.1	163.34	164.40	1.06	No
II-B	220.1	164.40	164.82	0.43	Yes
II-B	220.1	164.82	165.10	0.27	NA
II-B	220.1	165.10	169.59	4.49	Yes
II-B	220.1	169.59	180.90	11.31	No
II-B	222.05	0.00	3.74	3.74	No
II-B	222.05	3.74	5.43	1.69	NA
II-B	222.05	5.43	6.95	1.53	Yes
II-B	222.05	6.95	7.88	0.92	NA
II-B	222.05	7.88	8.41	0.54	Yes
II-B	222.05	8.41	8.73	0.32	NA
II-B	222.05	8.73	9.22	0.49	Yes
II-B	222.05	9.22	9.28	0.06	NA
II-B	222.05	9.28	13.08	3.79	Yes
II-B	222.05	13.08	13.76	0.68	NA
II-B	222.05	13.76	15.41	1.65	Yes
II-B	222.05	15.41	17.56	2.15	Yes
II-B	222.05	17.56	18.27	0.71	NA
II-B	222.05	18.27	22.22	3.95	Yes
II-B	222.05	22.22	23.22	1.00	NA
II-B	222.05	23.22	25.22	2.01	Yes
II-B	222.05	25.22	25.73	0.51	NA
II-B	222.05	25.73	26.54	0.81	Yes
II-B	222.05	26.54	27.74	1.20	Yes
II-B	222.05	27.74	27.96	0.21	Yes
II-B	222.05	27.96	28.09	0.14	Yes
II-B	222.05	28.09	29.69	1.60	Yes
II-B	222.05	29.69	29.96	0.27	NA
II-B	222.05	29.96	30.99	1.03	Yes
II-B	222.05	30.99	32.00	1.01	NA

Table I-15 Compliance or Consistency with BLM Visual Resource Management Classes, USFS Scenic Integrity Objectives, and USFS Visual Quality Objectives - Before Mitigation

Alternative	Segment	From Milepost	To Milepost	Total Length (miles)	Compliance
II-B	222.05	32.00	32.25	0.25	Yes
II-B	222.05	32.25	32.52	0.26	NA
II-B	222.05	32.52	32.54	0.02	Yes
II-B	222.05	32.54	33.02	0.48	NA
II-B	222.05	33.02	35.19	2.17	Yes
II-B	222.05	35.19	35.19	0.00	NA
II-B	222.05	35.19	35.19	0.00	Yes
II-B	222.05	35.19	35.20	0.00	NA
II-B	222.05	35.20	35.47	0.27	Yes
II-B	222.05	35.47	36.42	0.95	NA
II-B	222.05	36.42	36.57	0.16	Yes
II-B	222.05	36.57	37.05	0.48	NA
II-B	222.05	37.05	37.40	0.35	Yes
II-B	222.05	37.40	38.04	0.63	NA
II-B	222.05	38.04	41.02	2.99	Yes
II-B	222.3	0.00	0.44	0.44	Yes
II-B	222.3	0.44	1.18	0.74	NA
II-B	222.3	1.18	2.47	1.29	Yes
II-B	222.3	2.47	14.90	12.43	NA
II-B	310	0.00	1.09	1.09	NA
II-B	310	1.09	2.99	1.90	Yes
II-B	310	2.99	3.48	0.49	NA
II-B	310	3.48	3.65	0.17	Yes
II-B	310	3.65	4.09	0.45	Yes
II-B	310	4.09	4.45	0.36	Yes
II-B	310	4.45	4.76	0.31	Yes
II-B	310	4.76	6.31	1.55	NA
II-B	310	6.31	6.58	0.27	Yes
II-B	310	6.58	6.78	0.20	Yes
II-B	310	6.78	6.87	0.09	NA
II-B	310	6.87	7.98	1.11	Yes
II-B	310	7.98	8.12	0.14	Yes
II-B	310	8.12	8.75	0.63	NA
II-B	310	8.75	9.47	0.72	Yes
II-B	310	9.47	11.03	1.56	Yes
II-B	310	11.03	11.76	0.73	Yes
II-B	310	11.76	12.64	0.88	NA
II-B	310	12.64	13.68	1.04	Yes
II-B	310	13.68	14.12	0.44	Yes
II-B	310	14.12	14.25	0.13	Yes
II-B	310	14.25	14.59	0.34	Yes
II-B	310	14.59	15.11	0.52	Yes
II-B	310	15.11	15.55	0.44	Yes
II-B	310	15.55	15.58	0.03	Yes
II-B	310	15.58	16.21	0.63	Yes
II-B	310	16.21	16.98	0.77	NA
II-B	310	16.98	17.07	0.09	Yes
II-B	310	17.07	18.27	1.21	Yes
II-B	310	18.27	18.77	0.49	Yes
II-B	310	18.77	19.22	0.45	No
II-B	310	19.22	19.87	0.66	No
II-B	310	19.87	20.01	0.14	No
II-B	310	20.01	21.92	1.91	Yes
II-B	310	21.92	35.53	13.61	NA
II-B	310	35.53	35.79	0.26	Yes
II-B	310	35.79	35.96	0.17	NA
II-B	310	35.96	37.95	1.99	Yes
II-B	310	37.95	39.20	1.25	Yes
II-B	310	39.20	41.04	1.84	NA
II-B	310	41.04	41.64	0.60	Yes
II-B	310	41.64	41.95	0.31	NA
II-B	310	41.95	42.19	0.24	Yes
II-B	310	42.19	43.33	1.14	NA
II-B	310	43.33	43.58	0.24	Yes
II-B	310	43.58	47.97	4.40	NA

Table I-15 Compliance or Consistency with BLM Visual Resource Management Classes, USFS Scenic Integrity Objectives, and USFS Visual Quality Objectives - Before Mitigation

Alternative	Segment	From Milepost	To Milepost	Total Length (miles)	Compliance
II-B	310	47.97	49.08	1.11	Yes
II-B	310	49.08	49.11	0.03	NA
II-B	350	0.00	11.22	11.22	NA
II-B	350	11.22	14.45	3.23	Yes
II-B	350	14.45	14.84	0.39	NA
II-B	370	0.00	3.84	3.84	NA
II-B	370	3.84	5.57	1.73	Yes
II-B	370	5.57	6.46	0.89	NA
II-B	370	6.46	9.88	3.42	Yes
II-B	370	9.88	9.98	0.10	NA
II-B	370	9.98	11.47	1.49	Yes
II-B	370	11.47	12.50	1.03	NA
II-B	370	12.50	12.91	0.40	Yes
II-B	370	12.91	13.32	0.41	No
II-B	370	13.32	13.52	0.20	Yes
II-B	370	13.52	13.77	0.25	NA
II-B	370	13.77	14.26	0.49	No
II-B	380	0.00	0.53	0.53	No
II-B	380	0.53	0.85	0.32	NA
II-B	380	0.85	2.73	1.88	No
II-B	380	2.73	3.05	0.32	Yes
II-B	380	3.05	12.75	9.70	NA
II-B	380	12.75	12.75	0.00	Yes
II-B	380	12.75	12.77	0.02	Yes
II-B	420	0.00	1.40	1.40	Yes
II-B	420	1.40	5.00	3.60	Yes
II-B	420	5.00	6.00	1.00	NA
II-B	420	6.00	6.33	0.33	Yes
II-B	420	6.33	8.15	1.82	NA
II-B	440	0.00	7.52	7.52	NA
II-B	440	7.52	7.76	0.25	Yes
II-B	440	7.76	8.51	0.75	NA
II-B	440	8.51	9.39	0.88	Yes
II-C	220.1	0.00	8.46	8.46	Yes
II-C	220.1	8.46	8.71	0.25	NA
II-C	220.1	8.71	16.48	7.77	Yes
II-C	220.1	16.48	17.85	1.37	No
II-C	220.1	17.85	18.16	0.31	NA
II-C	220.1	18.16	19.01	0.85	Yes
II-C	220.1	19.01	32.41	13.40	Yes
II-C	220.1	32.41	32.62	0.21	NA
II-C	220.1	32.62	33.15	0.53	Yes
II-C	220.1	33.15	33.49	0.34	NA
II-C	220.1	33.49	34.52	1.03	Yes
II-C	220.1	34.52	35.54	1.02	NA
II-C	220.1	35.54	36.47	0.92	Yes
II-C	220.1	36.47	38.13	1.66	NA
II-C	220.1	38.13	43.64	5.52	Yes
II-C	220.1	43.64	44.67	1.02	No
II-C	220.1	44.67	45.02	0.35	Yes
II-C	220.1	45.02	45.55	0.53	NA
II-C	220.1	45.55	50.70	5.15	Yes
II-C	220.1	50.70	51.07	0.37	Yes
II-C	220.1	51.07	51.08	0.01	NA
II-C	220.1	51.08	55.41	4.33	Yes
II-C	220.1	55.41	57.85	2.44	NA
II-C	220.1	57.85	58.25	0.40	Yes
II-C	220.1	58.25	58.39	0.14	Yes
II-C	220.1	58.39	59.82	1.43	NA
II-C	220.1	59.82	59.90	0.08	Yes
II-C	220.1	59.90	60.82	0.92	NA
II-C	220.1	60.82	60.84	0.02	Yes
II-C	220.1	60.84	60.87	0.04	Yes
II-C	220.1	60.87	61.16	0.29	NA
II-C	220.1	61.16	61.23	0.07	Yes

Table I-15 Compliance or Consistency with BLM Visual Resource Management Classes, USFS Scenic Integrity Objectives, and USFS Visual Quality Objectives - Before Mitigation

Alternative	Segment	From Milepost	To Milepost	Total Length (miles)	Compliance
II-C	220.1	61.23	61.48	0.25	NA
II-C	220.1	61.48	62.83	1.34	Yes
II-C	220.1	62.83	63.20	0.37	NA
II-C	220.1	63.20	63.42	0.22	Yes
II-C	220.1	63.42	63.67	0.25	NA
II-C	220.1	63.67	63.99	0.32	Yes
II-C	220.1	63.99	64.99	1.00	NA
II-C	220.1	64.99	65.34	0.35	Yes
II-C	220.1	65.34	67.09	1.75	NA
II-C	220.1	67.09	67.25	0.16	Yes
II-C	220.1	67.25	67.78	0.53	NA
II-C	220.1	67.78	67.89	0.11	Yes
II-C	220.1	67.89	70.16	2.27	NA
II-C	220.1	70.16	73.36	3.20	Yes
II-C	220.1	73.36	83.74	10.38	Yes
II-C	220.1	83.74	84.01	0.27	NA
II-C	220.1	84.01	84.14	0.13	Yes
II-C	220.1	84.14	84.65	0.52	NA
II-C	220.1	84.65	87.94	3.28	Yes
II-C	220.1	87.94	87.94	0.01	NA
II-C	220.1	87.94	93.98	6.04	Yes
II-C	220.1	93.98	95.04	1.06	No
II-C	220.1	95.04	96.19	1.15	NA
II-C	220.1	96.19	99.77	3.58	No
II-C	220.1	99.77	100.11	0.34	NA
II-C	220.1	100.11	101.25	1.14	No
II-C	220.1	101.25	101.55	0.29	NA
II-C	220.1	101.55	104.12	2.58	No
II-C	220.1	104.12	104.35	0.23	NA
II-C	220.1	104.35	112.75	8.40	No
II-C	220.1	112.75	112.78	0.04	NA
II-C	220.1	112.78	113.71	0.93	No
II-C	220.1	113.71	114.72	1.01	No
II-C	220.1	114.72	115.16	0.44	No
II-C	220.1	115.16	115.32	0.16	NA
II-C	220.1	115.32	115.74	0.42	Yes
II-C	220.1	115.74	115.93	0.19	Yes
II-C	220.1	115.93	115.96	0.02	Yes
II-C	220.1	115.96	115.97	0.01	NA
II-C	220.1	115.97	116.00	0.03	Yes
II-C	220.1	116.00	116.34	0.34	No
II-C	220.1	116.34	117.14	0.80	Yes
II-C	220.1	117.14	119.25	2.10	No
II-C	220.1	119.25	132.14	12.90	Yes
II-C	220.1	132.14	132.91	0.77	NA
II-C	220.1	132.91	138.64	5.73	Yes
II-C	220.1	138.64	140.39	1.74	NA
II-C	220.1	140.39	142.66	2.28	No
II-C	220.1	142.66	143.67	1.00	NA
II-C	220.1	143.67	143.87	0.21	No
II-C	220.1	143.87	144.05	0.18	Yes
II-C	220.1	144.05	145.37	1.32	No
II-C	220.1	145.37	147.19	1.81	Yes
II-C	220.1	147.19	148.65	1.46	No
II-C	220.1	148.65	149.65	1.00	NA
II-C	220.1	149.65	150.49	0.83	No
II-C	220.1	150.49	151.31	0.82	Yes
II-C	220.1	151.31	153.23	1.92	Yes
II-C	220.1	153.23	153.67	0.44	Yes
II-C	220.1	153.67	154.71	1.04	NA
II-C	220.1	154.71	155.30	0.59	Yes
II-C	220.1	155.30	155.32	0.02	No
II-C	220.1	155.32	155.88	0.56	No
II-C	220.1	155.88	156.24	0.37	NA
II-C	220.1	156.24	157.74	1.49	Yes

Table I-15 Compliance or Consistency with BLM Visual Resource Management Classes, USFS Scenic Integrity Objectives, and USFS Visual Quality Objectives - Before Mitigation

Alternative	Segment	From Milepost	To Milepost	Total Length (miles)	Compliance
II-C	220.1	157.74	160.77	3.04	NA
II-C	220.1	160.77	162.63	1.86	Yes
II-C	220.1	162.63	163.24	0.61	NA
II-C	220.1	163.24	163.34	0.09	Yes
II-C	220.1	163.34	164.40	1.06	No
II-C	220.1	164.40	164.82	0.43	Yes
II-C	220.1	164.82	165.10	0.27	NA
II-C	220.1	165.10	169.59	4.49	Yes
II-C	220.1	169.59	180.90	11.31	No
II-C	225.2	0.00	0.24	0.24	No
II-C	225.2	0.24	2.42	2.19	Yes
II-C	225.2	2.42	7.00	4.58	No
II-C	225.2	7.00	7.09	0.09	Yes
II-C	225.2	7.09	10.31	3.22	No
II-C	225.2	10.31	23.58	13.27	NA
II-C	225.2	23.58	26.73	3.16	Yes
II-C	225.2	26.73	27.02	0.29	NA
II-C	225.2	27.02	29.36	2.34	Yes
II-C	225.2	29.36	30.54	1.18	NA
II-C	225.2	30.54	35.08	4.54	Yes
II-C	225.2	35.08	35.78	0.70	No
II-C	225.2	35.78	36.77	0.99	NA
II-C	225.2	36.77	38.07	1.30	No
II-C	330.1	0.00	0.97	0.97	No
II-C	330.1	0.97	0.98	0.01	Yes
II-C	330.1	0.98	1.27	0.29	NA
II-C	330.1	1.27	1.32	0.05	Yes
II-C	330.1	1.32	1.83	0.51	NA
II-C	330.1	1.83	2.91	1.08	Yes
II-C	330.1	2.91	3.47	0.56	NA
II-C	330.1	3.47	3.73	0.26	Yes
II-C	330.1	3.73	4.02	0.29	NA
II-C	330.1	4.02	7.93	3.91	Yes
II-C	330.1	7.93	8.22	0.29	NA
II-C	330.1	8.22	8.46	0.24	Yes
II-C	330.1	8.46	8.99	0.53	NA
II-C	330.1	8.99	10.45	1.46	Yes
II-C	330.1	10.45	11.03	0.59	NA
II-C	330.1	11.03	12.13	1.10	Yes
II-C	330.1	12.13	12.56	0.43	NA
II-C	330.1	12.56	14.59	2.02	Yes
II-C	330.1	14.59	15.40	0.81	NA
II-C	330.1	15.40	16.25	0.86	Yes
II-C	330.1	16.25	17.76	1.51	NA
II-C	330.1	17.76	17.79	0.02	Yes
II-C	330.1	17.79	18.62	0.84	NA
II-C	330.1	18.62	18.84	0.21	Yes
II-C	330.1	18.84	18.91	0.07	Yes
II-C	330.1	18.91	24.40	5.50	NA
II-C	330.1	24.40	24.64	0.24	Yes
II-C	330.1	24.64	25.14	0.50	NA
II-C	330.1	25.14	25.44	0.30	Yes
II-C	330.1	25.44	31.45	6.01	NA
II-C	330.1	31.45	31.72	0.26	Yes
II-C	330.1	31.72	32.29	0.57	NA
II-C	330.1	32.29	37.85	5.56	Yes
II-C	330.1	37.85	38.71	0.87	NA
II-C	330.1	38.71	40.90	2.19	Yes
II-C	330.1	40.90	40.91	0.01	NA
II-C	330.1	40.91	46.43	5.52	Yes
II-C	330.1	46.43	46.52	0.09	No
II-C	330.1	46.52	46.77	0.26	NA
II-C	330.1	46.77	47.62	0.84	No
II-C	330.1	47.62	47.79	0.17	No
II-C	330.1	47.79	49.81	2.02	NA

Table I-15 Compliance or Consistency with BLM Visual Resource Management Classes, USFS Scenic Integrity Objectives, and USFS Visual Quality Objectives - Before Mitigation

Alternative	Segment	From Milepost	To Milepost	Total Length (miles)	Compliance
II-C	330.1	49.81	50.43	0.62	Yes
II-C	330.1	50.43	51.53	1.10	No
II-C	330.1	51.53	53.91	2.38	Yes
II-C	330.1	53.91	54.89	0.98	No
II-C	330.1	54.89	55.03	0.15	Yes
II-C	330.1	55.03	60.02	4.99	No
II-C	330.1	60.02	60.55	0.53	NA
II-C	330.1	60.55	60.81	0.26	No
II-C	330.1	60.81	61.34	0.53	NA
II-C	330.1	61.34	61.59	0.26	No
II-C	330.1	61.59	61.86	0.26	NA
II-C	330.1	61.86	67.57	5.71	Yes
II-C	330.1	67.57	67.57	0.00	NA
II-C	330.1	67.57	68.62	1.05	Yes
II-C	330.1	68.62	68.84	0.22	NA
II-C	330.1	68.84	69.10	0.26	Yes
II-C	330.1	69.10	69.92	0.81	NA
II-C	330.1	69.92	70.39	0.48	Yes
II-C	330.1	70.39	73.95	3.55	NA
II-C	330.1	73.95	74.87	0.93	Yes
II-C	330.1	74.87	75.38	0.50	NA
II-C	330.1	75.38	75.85	0.48	Yes
II-C	330.1	75.85	76.15	0.29	Yes
II-C	330.1	76.15	77.65	1.50	NA
II-C	330.1	77.65	78.53	0.88	Yes
II-C	330.1	78.53	78.67	0.14	NA
II-C	330.1	78.67	80.30	1.63	Yes
II-C	330.1	80.30	81.18	0.88	NA
II-C	330.1	81.18	81.77	0.60	Yes
II-C	330.1	81.77	81.77	0.00	NA
II-C	330.1	81.77	82.38	0.61	Yes
II-C	330.1	82.38	93.64	11.26	NA
II-C	330.1	93.64	94.97	1.34	Yes
II-C	330.1	94.97	98.48	3.50	NA
II-C	330.1	98.48	98.59	0.11	Yes
II-C	330.1	98.59	98.91	0.32	NA
II-C	330.1	98.91	98.94	0.02	Yes
II-C	330.1	98.94	98.95	0.01	NA
II-C	330.1	98.95	98.95	0.00	Yes
II-C	330.1	98.95	99.25	0.30	Yes
II-C	410	0.00	0.95	0.95	Yes
II-C	410	0.95	0.97	0.01	NA
II-C	410	0.97	1.23	0.26	Yes
II-C	410	1.23	1.23	0.00	NA
II-C	410	1.23	3.87	2.64	Yes
II-C	410	3.87	3.88	0.01	NA
II-C	410	3.88	5.93	2.05	No
II-C	410	5.93	9.47	3.54	Yes
II-C	410	9.47	22.59	13.12	NA
II-C	410	22.59	26.69	4.10	Yes
II-C	410	26.69	27.46	0.77	NA
II-C	410	27.46	27.71	0.25	Yes
II-C	410	27.71	28.59	0.88	NA
II-C	410	28.59	28.96	0.37	Yes
II-C	410	28.96	29.35	0.39	NA
II-C	410	29.35	29.70	0.35	Yes
II-C	410	29.70	30.72	1.01	No
II-C	410	30.72	32.47	1.76	Yes
II-C	410	32.47	34.78	2.31	Yes
II-C	410	34.78	37.19	2.41	NA
II-C	440	0.00	7.52	7.52	NA
II-C	440	7.52	7.76	0.25	Yes
II-C	440	7.76	8.51	0.75	NA
II-C	440	8.51	9.39	0.88	Yes
II-D	210	0.00	1.98	1.98	Yes

Table I-15 Compliance or Consistency with BLM Visual Resource Management Classes, USFS Scenic Integrity Objectives, and USFS Visual Quality Objectives - Before Mitigation

Alternative	Segment	From Milepost	To Milepost	Total Length (miles)	Compliance
II-D	210	1.98	2.99	1.00	NA
II-D	210	2.99	8.25	5.27	Yes
II-D	210	8.25	9.28	1.03	NA
II-D	210	9.28	13.33	4.05	Yes
II-D	210	13.33	13.84	0.51	NA
II-D	210	13.84	14.35	0.51	Yes
II-D	210	14.35	15.36	1.00	NA
II-D	210	15.36	20.68	5.32	Yes
II-D	210	20.68	21.36	0.68	NA
II-D	210	21.36	21.86	0.50	Yes
II-D	210	21.86	23.85	1.99	NA
II-D	210	23.85	25.61	1.76	Yes
II-D	214	0.00	0.01	0.01	Yes
II-D	214	0.01	0.01	0.00	NA
II-D	214	0.01	0.44	0.44	Yes
II-D	214	0.44	1.45	1.01	NA
II-D	214	1.45	3.51	2.06	Yes
II-D	214	3.51	4.51	1.00	Yes
II-D	214	4.51	4.90	0.39	NA
II-D	214	4.90	6.02	1.12	Yes
II-D	214	6.02	6.55	0.53	NA
II-D	214	6.55	6.68	0.14	Yes
II-D	214	6.68	7.49	0.80	NA
II-D	214	7.49	7.95	0.46	Yes
II-D	214	7.95	8.75	0.79	NA
II-D	214	8.75	9.35	0.60	Yes
II-D	214	9.35	10.00	0.65	Yes
II-D	215	0.00	8.15	8.15	Yes
II-D	217.01	0.00	16.49	16.49	Yes
II-D	217.01	16.49	17.43	0.93	No
II-D	217.01	17.43	17.45	0.02	Yes
II-D	217.01	17.45	18.70	1.25	NA
II-D	217.01	18.70	19.37	0.67	Yes
II-D	217.01	19.37	22.39	3.02	NA
II-D	217.01	22.39	23.72	1.32	Yes
II-D	217.01	23.72	24.54	0.83	NA
II-D	217.01	24.54	24.76	0.21	Yes
II-D	217.01	24.76	26.69	1.93	NA
II-D	217.01	26.69	26.87	0.18	Yes
II-D	217.01	26.87	27.75	0.88	Yes
II-D	217.01	27.75	29.77	2.02	NA
II-D	217.01	29.77	29.89	0.12	Yes
II-D	217.01	29.89	30.75	0.87	NA
II-D	217.01	30.75	35.56	4.80	Yes
II-D	217.01	35.56	36.61	1.05	NA
II-D	217.01	36.61	37.25	0.64	Yes
II-D	217.01	37.25	37.76	0.52	No
II-D	217.01	37.76	37.87	0.11	NA
II-D	217.01	37.87	38.93	1.05	No
II-D	217.01	38.93	49.03	10.10	Yes
II-D	217.01	49.03	49.79	0.77	NA
II-D	217.01	49.79	50.82	1.03	Yes
II-D	217.01	50.82	51.82	1.00	NA
II-D	217.01	51.82	59.98	8.16	Yes
II-D	217.01	59.98	60.47	0.49	Yes
II-D	217.01	60.47	62.18	1.71	No
II-D	217.01	62.18	62.54	0.36	Yes
II-D	217.01	62.54	65.32	2.78	Yes
II-D	217.01	65.32	65.66	0.35	NA
II-D	217.01	65.66	71.89	6.23	Yes
II-D	217.01	71.89	72.90	1.01	NA
II-D	217.01	72.90	74.97	2.08	Yes
II-D	217.01	74.97	75.98	1.00	NA
II-D	217.01	75.98	76.18	0.20	Yes
II-D	217.01	76.18	76.54	0.36	No

Table I-15 Compliance or Consistency with BLM Visual Resource Management Classes, USFS Scenic Integrity Objectives, and USFS Visual Quality Objectives - Before Mitigation

Alternative	Segment	From Milepost	To Milepost	Total Length (miles)	Compliance
II-D	217.01	76.54	76.82	0.29	NA
II-D	217.01	76.82	77.21	0.39	No
II-D	217.01	77.21	77.51	0.30	Yes
II-D	217.01	77.51	78.40	0.88	NA
II-D	217.01	78.40	78.79	0.39	Yes
II-D	217.01	78.79	78.84	0.05	NA
II-D	217.02	0.00	0.16	0.16	NA
II-D	217.02	0.16	0.25	0.10	Yes
II-D	217.02	0.25	1.04	0.78	NA
II-D	217.02	1.04	1.30	0.26	Yes
II-D	217.02	1.30	1.30	0.00	NA
II-D	217.02	1.30	1.48	0.18	Yes
II-D	217.02	1.48	1.77	0.28	NA
II-D	217.02	1.77	2.88	1.11	Yes
II-D	217.02	2.88	16.00	13.12	NA
II-D	217.1	0.00	8.66	8.66	NA
II-D	217.1	8.66	8.92	0.26	Yes
II-D	217.1	8.92	9.09	0.17	NA
II-D	217.1	9.09	9.35	0.26	Yes
II-D	217.1	9.35	10.44	1.09	NA
II-D	217.1	10.44	10.87	0.43	No
II-D	217.1	10.87	11.18	0.31	Yes
II-D	217.1	11.18	14.51	3.33	NA
II-D	217.1	14.51	15.51	1.00	Yes
II-D	217.1	15.51	21.12	5.61	NA
II-D	217.15	0.00	1.56	1.56	NA
II-D	217.15	1.56	4.07	2.51	Yes
II-D	217.15	4.07	8.55	4.48	NA
II-D	217.15	8.55	8.77	0.22	Yes
II-D	217.15	8.77	9.01	0.25	Yes
II-D	217.15	9.01	10.85	1.84	Yes
II-D	217.15	10.85	11.11	0.25	No
II-D	217.15	11.11	11.16	0.05	No
II-D	217.15	11.16	11.68	0.51	No
II-D	217.15	11.68	11.94	0.26	No
II-D	217.15	11.94	12.74	0.80	Yes
II-D	217.15	12.74	14.30	1.56	NA
II-D	217.15	14.30	15.27	0.98	Yes
II-D	217.15	15.27	15.70	0.43	No
II-D	217.15	15.70	16.18	0.48	No
II-D	217.15	16.18	16.57	0.39	NA
II-D	217.15	16.57	16.69	0.12	No
II-D	217.15	16.69	17.91	1.23	NA
II-D	217.15	17.91	18.14	0.22	No
II-D	217.15	18.14	19.80	1.66	No
II-D	217.15	19.80	35.96	16.17	NA
II-D	320.2	0.00	0.37	0.37	NA
II-D	320.2	0.37	0.84	0.47	Yes
II-D	320.2	0.84	1.40	0.55	NA
II-D	320.2	1.40	1.63	0.24	Yes
II-D	320.2	1.63	3.16	1.53	NA
II-D	320.2	3.16	3.66	0.50	Yes
II-D	320.2	3.66	3.66	0.00	NA
II-D	320.2	3.66	4.37	0.71	Yes
II-D	320.2	4.37	7.13	2.77	NA
II-D	350	0.00	11.22	11.22	NA
II-D	350	11.22	14.45	3.23	Yes
II-D	350	14.45	14.84	0.39	NA
II-D	360	0.00	1.61	1.61	NA
II-D	360	1.61	4.42	2.81	Yes
II-D	360	4.42	4.87	0.45	Yes
II-D	360	4.87	11.15	6.28	Yes
II-D	360	11.15	13.50	2.35	Yes
II-D	360	13.50	14.43	0.92	No
II-D	360	14.43	14.43	0.00	Yes

Table I-15 Compliance or Consistency with BLM Visual Resource Management Classes, USFS Scenic Integrity Objectives, and USFS Visual Quality Objectives - Before Mitigation

Alternative	Segment	From Milepost	To Milepost	Total Length (miles)	Compliance
II-D	360	14.43	16.69	2.27	NA
II-D	360	16.69	17.46	0.76	No
II-D	360	17.46	22.74	5.29	Yes
II-D	360	22.74	24.70	1.95	Yes
II-D	360	24.70	25.83	1.13	Yes
II-D	430	0.00	2.96	2.96	Yes
II-D	430	2.96	3.97	1.00	NA
II-D	430	3.97	8.98	5.01	Yes
II-D	430	8.98	9.98	1.00	NA
II-D	430	9.98	15.12	5.14	Yes
II-D	430	15.12	15.44	0.33	NA
II-D	430	15.44	18.23	2.78	Yes
II-E	210	0.00	1.98	1.98	Yes
II-E	210	1.98	2.99	1.00	NA
II-E	210	2.99	8.25	5.27	Yes
II-E	210	8.25	9.28	1.03	NA
II-E	210	9.28	13.33	4.05	Yes
II-E	210	13.33	13.84	0.51	NA
II-E	210	13.84	14.35	0.51	Yes
II-E	210	14.35	15.36	1.00	NA
II-E	210	15.36	20.68	5.32	Yes
II-E	210	20.68	21.36	0.68	NA
II-E	210	21.36	21.86	0.50	Yes
II-E	210	21.86	23.85	1.99	NA
II-E	210	23.85	25.61	1.76	Yes
II-E	213	0.00	7.90	7.90	Yes
II-E	213	7.90	8.01	0.12	NA
II-E	213	8.01	9.54	1.53	Yes
II-E	213	9.54	10.54	1.00	NA
II-E	213	10.54	11.18	0.64	Yes
II-E	213	11.18	11.74	0.56	NA
II-E	213	11.74	11.88	0.13	Yes
II-E	213	11.88	12.11	0.24	NA
II-E	213	12.11	13.36	1.25	Yes
II-E	214	0.00	0.01	0.01	Yes
II-E	214	0.01	0.01	0.00	NA
II-E	214	0.01	0.44	0.44	Yes
II-E	214	0.44	1.45	1.01	NA
II-E	214	1.45	3.51	2.06	Yes
II-E	214	3.51	4.51	1.00	Yes
II-E	214	4.51	4.90	0.39	NA
II-E	214	4.90	6.02	1.12	Yes
II-E	214	6.02	6.55	0.53	NA
II-E	214	6.55	6.68	0.14	Yes
II-E	214	6.68	7.49	0.80	NA
II-E	214	7.49	7.95	0.46	Yes
II-E	214	7.95	8.75	0.79	NA
II-E	214	8.75	9.35	0.60	Yes
II-E	214	9.35	10.00	0.65	Yes
II-E	215	0.00	8.15	8.15	Yes
II-E	215.05	0.00	3.13	3.13	Yes
II-E	215.05	3.13	3.77	0.64	Yes
II-E	215.05	3.77	6.88	3.10	Yes
II-E	217.051	0.00	3.61	3.61	NA
II-E	217.051	3.61	3.83	0.22	Yes
II-E	217.051	3.83	5.08	1.25	NA
II-E	217.051	5.08	5.33	0.25	Yes
II-E	217.051	5.33	21.21	15.88	NA
II-E	217.052	0.00	4.53	4.53	NA
II-E	217.052	4.53	4.60	0.07	No
II-E	217.052	4.60	5.31	0.72	Yes
II-E	217.052	5.31	5.82	0.50	NA
II-E	217.052	5.82	6.00	0.18	Yes
II-E	217.052	6.00	6.14	0.14	Yes
II-E	217.052	6.14	6.37	0.23	Yes

Table I-15 Compliance or Consistency with BLM Visual Resource Management Classes, USFS Scenic Integrity Objectives, and USFS Visual Quality Objectives - Before Mitigation

Alternative	Segment	From Milepost	To Milepost	Total Length (miles)	Compliance
II-E	217.052	6.37	7.71	1.34	NA
II-E	217.052	7.71	8.53	0.82	Yes
II-E	217.052	8.53	8.68	0.15	NA
II-E	217.052	8.68	10.90	2.21	Yes
II-E	217.052	10.90	11.28	0.38	Yes
II-E	217.052	11.28	12.90	1.62	Yes
II-E	217.052	12.90	13.13	0.23	Yes
II-E	217.052	13.13	13.46	0.33	Yes
II-E	217.052	13.46	13.61	0.15	Yes
II-E	217.052	13.61	13.81	0.20	Yes
II-E	217.052	13.81	13.89	0.08	Yes
II-E	217.052	13.89	15.21	1.32	Yes
II-E	217.052	15.21	16.47	1.26	NA
II-E	320.05	0.00	0.88	0.88	Yes
II-E	320.05	0.88	4.14	3.26	Yes
II-E	320.05	4.14	23.83	19.69	NA
II-E	320.15	0.00	0.78	0.78	NA
II-E	320.15	0.78	0.90	0.12	No
II-E	320.15	0.90	3.49	2.59	NA
II-E	320.15	3.49	4.21	0.71	Yes
II-E	320.15	4.21	10.26	6.06	NA
II-E	320.15	10.26	11.52	1.26	Yes
II-E	320.15	11.52	13.26	1.74	NA
II-E	320.15	13.26	13.97	0.71	Yes
II-E	320.15	13.97	27.55	13.58	NA
II-E	320.2	0.00	0.37	0.37	NA
II-E	320.2	0.37	0.84	0.47	Yes
II-E	320.2	0.84	1.40	0.55	NA
II-E	320.2	1.40	1.63	0.24	Yes
II-E	320.2	1.63	3.16	1.53	NA
II-E	320.2	3.16	3.66	0.50	Yes
II-E	320.2	3.66	3.66	0.00	NA
II-E	320.2	3.66	4.37	0.71	Yes
II-E	320.2	4.37	7.13	2.77	NA
II-E	325.1	0.00	25.62	25.62	NA
II-E	325.1	25.62	37.63	12.01	Yes
II-E	325.1	37.63	43.10	5.47	NA
II-E	325.2	0.00	3.98	3.98	NA
II-E	325.2	3.98	3.98	0.00	Yes
II-E	325.2	3.98	4.09	0.12	NA
II-E	350	0.00	11.22	11.22	NA
II-E	350	11.22	14.45	3.23	Yes
II-E	350	14.45	14.84	0.39	NA
II-E	360	0.00	1.61	1.61	NA
II-E	360	1.61	4.42	2.81	Yes
II-E	360	4.42	4.87	0.45	Yes
II-E	360	4.87	11.15	6.28	Yes
II-E	360	11.15	13.50	2.35	Yes
II-E	360	13.50	14.43	0.92	No
II-E	360	14.43	14.43	0.00	Yes
II-E	360	14.43	16.69	2.27	NA
II-E	360	16.69	17.46	0.76	No
II-E	360	17.46	22.74	5.29	Yes
II-E	360	22.74	24.70	1.95	Yes
II-E	360	24.70	25.83	1.13	Yes
II-E	430	0.00	2.96	2.96	Yes
II-E	430	2.96	3.97	1.00	NA
II-E	430	3.97	8.98	5.01	Yes
II-E	430	8.98	9.98	1.00	NA
II-E	430	9.98	15.12	5.14	Yes
II-E	430	15.12	15.44	0.33	NA
II-E	430	15.44	18.23	2.78	Yes
II-F	210	0.00	1.98	1.98	Yes
II-F	210	1.98	2.99	1.00	NA
II-F	210	2.99	8.25	5.27	Yes

Table I-15 Compliance or Consistency with BLM Visual Resource Management Classes, USFS Scenic Integrity Objectives, and USFS Visual Quality Objectives - Before Mitigation

Alternative	Segment	From Milepost	To Milepost	Total Length (miles)	Compliance
II-F	210	8.25	9.28	1.03	NA
II-F	210	9.28	13.33	4.05	Yes
II-F	210	13.33	13.84	0.51	NA
II-F	210	13.84	14.35	0.51	Yes
II-F	210	14.35	15.36	1.00	NA
II-F	210	15.36	20.68	5.32	Yes
II-F	210	20.68	21.36	0.68	NA
II-F	210	21.36	21.86	0.50	Yes
II-F	210	21.86	23.85	1.99	NA
II-F	210	23.85	25.61	1.76	Yes
II-F	214	0.00	0.01	0.01	Yes
II-F	214	0.01	0.01	0.00	NA
II-F	214	0.01	0.44	0.44	Yes
II-F	214	0.44	1.45	1.01	NA
II-F	214	1.45	3.51	2.06	Yes
II-F	214	3.51	4.51	1.00	Yes
II-F	214	4.51	4.90	0.39	NA
II-F	214	4.90	6.02	1.12	Yes
II-F	214	6.02	6.55	0.53	NA
II-F	214	6.55	6.68	0.14	Yes
II-F	214	6.68	7.49	0.80	NA
II-F	214	7.49	7.95	0.46	Yes
II-F	214	7.95	8.75	0.79	NA
II-F	214	8.75	9.35	0.60	Yes
II-F	214	9.35	10.00	0.65	Yes
II-F	215	0.00	8.15	8.15	Yes
II-F	217.01	0.00	16.49	16.49	Yes
II-F	217.01	16.49	17.43	0.93	No
II-F	217.01	17.43	17.45	0.02	Yes
II-F	217.01	17.45	18.70	1.25	NA
II-F	217.01	18.70	19.37	0.67	Yes
II-F	217.01	19.37	22.39	3.02	NA
II-F	217.01	22.39	23.72	1.32	Yes
II-F	217.01	23.72	24.54	0.83	NA
II-F	217.01	24.54	24.76	0.21	Yes
II-F	217.01	24.76	26.69	1.93	NA
II-F	217.01	26.69	26.87	0.18	Yes
II-F	217.01	26.87	27.75	0.88	Yes
II-F	217.01	27.75	29.77	2.02	NA
II-F	217.01	29.77	29.89	0.12	Yes
II-F	217.01	29.89	30.75	0.87	NA
II-F	217.01	30.75	35.56	4.80	Yes
II-F	217.01	35.56	36.61	1.05	NA
II-F	217.01	36.61	37.25	0.64	Yes
II-F	217.01	37.25	37.76	0.52	No
II-F	217.01	37.76	37.87	0.11	NA
II-F	217.01	37.87	38.93	1.05	No
II-F	217.01	38.93	49.03	10.10	Yes
II-F	217.01	49.03	49.79	0.77	NA
II-F	217.01	49.79	50.82	1.03	Yes
II-F	217.01	50.82	51.82	1.00	NA
II-F	217.01	51.82	59.98	8.16	Yes
II-F	217.01	59.98	60.47	0.49	Yes
II-F	217.01	60.47	62.18	1.71	No
II-F	217.01	62.18	62.54	0.36	Yes
II-F	217.01	62.54	65.32	2.78	Yes
II-F	217.01	65.32	65.66	0.35	NA
II-F	217.01	65.66	71.89	6.23	Yes
II-F	217.01	71.89	72.90	1.01	NA
II-F	217.01	72.90	74.97	2.08	Yes
II-F	217.01	74.97	75.98	1.00	NA
II-F	217.01	75.98	76.18	0.20	Yes
II-F	217.01	76.18	76.54	0.36	No
II-F	217.01	76.54	76.82	0.29	NA
II-F	217.01	76.82	77.21	0.39	No

Table I-15 Compliance or Consistency with BLM Visual Resource Management Classes, USFS Scenic Integrity Objectives, and USFS Visual Quality Objectives - Before Mitigation

Alternative	Segment	From Milepost	To Milepost	Total Length (miles)	Compliance
II-F	217.01	77.21	77.51	0.30	Yes
II-F	217.01	77.51	78.40	0.88	NA
II-F	217.01	78.40	78.79	0.39	Yes
II-F	217.01	78.79	78.84	0.05	NA
II-F	217.052	0.00	4.53	4.53	NA
II-F	217.052	4.53	4.60	0.07	No
II-F	217.052	4.60	5.31	0.72	Yes
II-F	217.052	5.31	5.82	0.50	NA
II-F	217.052	5.82	6.00	0.18	Yes
II-F	217.052	6.00	6.14	0.14	Yes
II-F	217.052	6.14	6.37	0.23	Yes
II-F	217.052	6.37	7.71	1.34	NA
II-F	217.052	7.71	8.53	0.82	Yes
II-F	217.052	8.53	8.68	0.15	NA
II-F	217.052	8.68	10.90	2.21	Yes
II-F	217.052	10.90	11.28	0.38	Yes
II-F	217.052	11.28	12.90	1.62	Yes
II-F	217.052	12.90	13.13	0.23	Yes
II-F	217.052	13.13	13.46	0.33	Yes
II-F	217.052	13.46	13.61	0.15	Yes
II-F	217.052	13.61	13.81	0.20	Yes
II-F	217.052	13.81	13.89	0.08	Yes
II-F	217.052	13.89	15.21	1.32	Yes
II-F	217.052	15.21	16.47	1.26	NA
II-F	218	0.00	0.23	0.23	NA
II-F	218	0.23	0.40	0.17	Yes
II-F	218	0.40	1.95	1.55	NA
II-F	218	1.95	2.67	0.72	Yes
II-F	218	2.67	4.97	2.30	NA
II-F	218	4.97	5.24	0.28	Yes
II-F	218	5.24	5.28	0.03	NA
II-F	218	5.28	5.35	0.07	Yes
II-F	218	5.35	5.66	0.31	NA
II-F	218	5.66	6.28	0.62	Yes
II-F	218	6.28	6.55	0.26	NA
II-F	218	6.55	7.08	0.53	Yes
II-F	218	7.08	7.29	0.22	NA
II-F	218	7.29	7.82	0.53	Yes
II-F	218	7.82	11.93	4.11	NA
II-F	219.1	0.00	0.57	0.57	NA
II-F	219.2	0.00	3.49	3.49	NA
II-F	219.2	3.49	3.88	0.39	No
II-F	219.2	3.88	3.89	0.00	NA
II-F	219.2	3.89	4.85	0.96	No
II-F	219.2	4.85	5.10	0.25	NA
II-F	219.2	5.10	6.40	1.31	No
II-F	219.2	6.40	6.65	0.25	NA
II-F	219.2	6.65	6.98	0.33	No
II-F	219.2	6.98	9.58	2.60	NA
II-F	219.2	9.58	9.64	0.06	No
II-F	219.2	9.64	9.84	0.20	NA
II-F	219.2	9.84	10.55	0.70	Yes
II-F	219.2	10.55	10.67	0.13	NA
II-F	219.2	10.67	10.98	0.30	No
II-F	219.2	10.98	13.76	2.78	Yes
II-F	219.2	13.76	13.79	0.03	NA
II-F	219.2	13.79	13.94	0.15	No
II-F	219.2	13.94	16.14	2.20	NA
II-F	219.2	16.14	16.64	0.50	Yes
II-F	219.2	16.64	16.97	0.32	Yes
II-F	219.2	16.97	17.66	0.69	Yes
II-F	219.2	17.66	17.75	0.08	Yes
II-F	219.2	17.75	19.65	1.90	NA
II-F	219.3	0.00	1.56	1.56	NA
II-F	320.15	0.00	0.78	0.78	NA

Table I-15 Compliance or Consistency with BLM Visual Resource Management Classes, USFS Scenic Integrity Objectives, and USFS Visual Quality Objectives - Before Mitigation

Alternative	Segment	From Milepost	To Milepost	Total Length (miles)	Compliance
II-F	320.15	0.78	0.90	0.12	No
II-F	320.15	0.90	3.49	2.59	NA
II-F	320.15	3.49	4.21	0.71	Yes
II-F	320.15	4.21	10.26	6.06	NA
II-F	320.15	10.26	11.52	1.26	Yes
II-F	320.15	11.52	13.26	1.74	NA
II-F	320.15	13.26	13.97	0.71	Yes
II-F	320.15	13.97	27.55	13.58	NA
II-F	320.2	0.00	0.37	0.37	NA
II-F	320.2	0.37	0.84	0.47	Yes
II-F	320.2	0.84	1.40	0.55	NA
II-F	320.2	1.40	1.63	0.24	Yes
II-F	320.2	1.63	3.16	1.53	NA
II-F	320.2	3.16	3.66	0.50	Yes
II-F	320.2	3.66	3.66	0.00	NA
II-F	320.2	3.66	4.37	0.71	Yes
II-F	320.2	4.37	7.13	2.77	NA
II-F	350	0.00	11.22	11.22	NA
II-F	350	11.22	14.45	3.23	Yes
II-F	350	14.45	14.84	0.39	NA
II-F	370	0.00	3.84	3.84	NA
II-F	370	3.84	5.57	1.73	Yes
II-F	370	5.57	6.46	0.89	NA
II-F	370	6.46	9.88	3.42	Yes
II-F	370	9.88	9.98	0.10	NA
II-F	370	9.98	11.47	1.49	Yes
II-F	370	11.47	12.50	1.03	NA
II-F	370	12.50	12.91	0.40	Yes
II-F	370	12.91	13.32	0.41	No
II-F	370	13.32	13.52	0.20	Yes
II-F	370	13.52	13.77	0.25	NA
II-F	370	13.77	14.26	0.49	No
II-F	380	0.00	0.53	0.53	No
II-F	380	0.53	0.85	0.32	NA
II-F	380	0.85	2.73	1.88	No
II-F	380	2.73	3.05	0.32	Yes
II-F	380	3.05	12.75	9.70	NA
II-F	380	12.75	12.75	0.00	Yes
II-F	380	12.75	12.77	0.02	Yes
II-F	420	0.00	1.40	1.40	Yes
II-F	420	1.40	5.00	3.60	Yes
II-F	420	5.00	6.00	1.00	NA
II-F	420	6.00	6.33	0.33	Yes
II-F	420	6.33	8.15	1.82	NA
II-F	440	0.00	7.52	7.52	NA
II-F	440	7.52	7.76	0.25	Yes
II-F	440	7.76	8.51	0.75	NA
II-F	440	8.51	9.39	0.88	Yes
Emma Park Alternative Variation	217.02	0.00	0.16	0.16	NA
Emma Park Alternative Variation	217.02	0.16	0.25	0.10	Yes
Emma Park Alternative Variation	217.02	0.25	1.04	0.78	NA
Emma Park Alternative Variation	217.02	1.04	1.30	0.26	Yes
Emma Park Alternative Variation	217.02	1.30	1.30	0.00	NA
Emma Park Alternative Variation	217.02	1.30	1.48	0.18	Yes
Emma Park Alternative Variation	217.02	1.48	1.77	0.28	NA
Emma Park Alternative Variation	217.02	1.77	2.88	1.11	Yes
Emma Park Alternative Variation	217.02	2.88	16.00	13.12	NA
Emma Park Alternative Variation	219.4	0.00	2.54	2.54	NA
Emma Park Alternative Variation	219.5	0.00	4.81	4.81	NA
Emma Park Alternative Variation	219.5	4.81	5.07	0.25	Yes
Emma Park Alternative Variation	219.5	5.07	5.46	0.39	NA
Emma Park Alternative Variation	219.5	5.46	5.57	0.11	Yes
Emma Park Alternative Variation	219.5	5.57	6.08	0.51	NA
Emma Park Alternative Variation	219.5	6.08	8.65	2.56	Yes
Emma Park Alternative Variation	219.5	8.65	16.76	8.11	NA

Table I-15 Compliance or Consistency with BLM Visual Resource Management Classes, USFS Scenic Integrity Objectives, and USFS Visual Quality Objectives - Before Mitigation

Alternative	Segment	From Milepost	To Milepost	Total Length (miles)	Compliance
Emma Park Alternative Variation	218	0.00	0.23	0.23	NA
Emma Park Alternative Variation	218	0.23	0.40	0.17	Yes
Emma Park Alternative Variation	218	0.40	1.95	1.55	NA
Emma Park Alternative Variation	218	1.95	2.67	0.72	Yes
Emma Park Alternative Variation	218	2.67	4.97	2.30	NA
Emma Park Alternative Variation	218	4.97	5.24	0.28	Yes
Emma Park Alternative Variation	218	5.24	5.28	0.03	NA
Emma Park Alternative Variation	218	5.28	5.35	0.07	Yes
Emma Park Alternative Variation	218	5.35	5.66	0.31	NA
Emma Park Alternative Variation	218	5.66	6.28	0.62	Yes
Emma Park Alternative Variation	218	6.28	6.55	0.26	NA
Emma Park Alternative Variation	218	6.55	7.08	0.53	Yes
Emma Park Alternative Variation	218	7.08	7.29	0.22	NA
Emma Park Alternative Variation	218	7.29	7.82	0.53	Yes
Emma Park Alternative Variation	218	7.82	11.93	4.11	NA
Emma Park Alternative Variation	219.1	0.00	0.57	0.57	NA
Emma Park Alternative Variation	219.2	0.00	3.49	3.49	NA
Emma Park Alternative Variation	219.2	3.49	3.88	0.39	No
Emma Park Alternative Variation	219.2	3.88	3.89	0.00	NA
Emma Park Alternative Variation	219.2	3.89	4.85	0.96	No
Emma Park Alternative Variation	219.2	4.85	5.10	0.25	NA
Emma Park Alternative Variation	219.2	5.10	6.40	1.31	No
Emma Park Alternative Variation	219.2	6.40	6.65	0.25	NA
Emma Park Alternative Variation	219.2	6.65	6.98	0.33	No
Emma Park Alternative Variation	219.2	6.98	9.58	2.60	NA
Emma Park Alternative Variation	219.2	9.58	9.64	0.06	No
Emma Park Alternative Variation	219.2	9.64	9.84	0.20	NA
Emma Park Alternative Variation	219.2	9.84	10.55	0.70	Yes
Emma Park Alternative Variation	219.2	10.55	10.67	0.13	NA
Emma Park Alternative Variation	219.2	10.67	10.98	0.30	No
Emma Park Alternative Variation	219.2	10.98	13.76	2.78	Yes
Emma Park Alternative Variation	219.2	13.76	13.79	0.03	NA
Emma Park Alternative Variation	219.2	13.79	13.94	0.15	No
Emma Park Alternative Variation	219.2	13.94	16.14	2.20	NA
Emma Park Alternative Variation	219.2	16.14	16.64	0.50	Yes
Emma Park Alternative Variation	219.2	16.64	16.97	0.32	Yes
Emma Park Alternative Variation	219.2	16.97	17.66	0.69	Yes
Emma Park Alternative Variation	219.2	17.66	17.75	0.08	Yes
Emma Park Alternative Variation	219.2	17.75	19.65	1.90	NA
Strawberry IRA Micro-siting Option 1	320.101	0.00	55.10	55.10	NA
Strawberry IRA Micro-siting Option 1	320.101	55.10	55.97	0.87	Yes
Strawberry IRA Micro-siting Option 1	320.101	55.97	56.17	0.21	Yes
Strawberry IRA Micro-siting Option 1	320.101	56.17	57.70	1.52	Yes
Strawberry IRA Micro-siting Option 1	320.101	57.70	58.08	0.38	Yes
Strawberry IRA Micro-siting Option 1	320.101	58.08	58.14	0.06	Yes
Strawberry IRA Micro-siting Option 1	320.101	58.14	58.95	0.81	Yes
Strawberry IRA Micro-siting Option 1	320.101	58.95	59.80	0.85	No
Strawberry IRA Micro-siting Option 1	320.101	59.80	60.29	0.49	No
Strawberry IRA Micro-siting Option 1	320.101	60.29	61.09	0.80	Yes
Strawberry IRA Micro-siting Option 1	320.101	61.09	62.35	1.26	No
Strawberry IRA Micro-siting Option 1	320.101	62.35	64.45	2.10	Yes
Strawberry IRA Micro-siting Option 1	320.101	64.45	64.55	0.10	Yes
Strawberry IRA Micro-siting Option 1	320.101	64.55	64.95	0.41	Yes
Strawberry IRA Micro-siting Option 1	320.101	64.95	65.35	0.40	Yes
Strawberry IRA Micro-siting Option 1	320.101	65.35	66.24	0.89	Yes
Strawberry IRA Micro-siting Option 1	320.101	66.24	68.82	2.58	Yes
Strawberry IRA Micro-siting Option 1	320.101	68.82	70.14	1.32	Yes
Strawberry IRA Micro-siting Option 1	320.101	70.14	72.85	2.70	Yes
Strawberry IRA Micro-siting Option 1	320.101	72.85	73.54	0.70	NA
Strawberry IRA Micro-siting Option 1	320.1	0.00	55.10	55.10	NA
Strawberry IRA Micro-siting Option 1	320.1	55.10	55.97	0.87	Yes
Strawberry IRA Micro-siting Option 1	320.1	55.97	56.17	0.21	Yes
Strawberry IRA Micro-siting Option 1	320.1	56.17	57.70	1.52	Yes
Strawberry IRA Micro-siting Option 1	320.1	57.70	58.08	0.38	Yes
Strawberry IRA Micro-siting Option 1	320.1	58.08	58.14	0.06	Yes

Table I-15 Compliance or Consistency with BLM Visual Resource Management Classes, USFS Scenic Integrity Objectives, and USFS Visual Quality Objectives - Before Mitigation

Alternative	Segment	From Milepost	To Milepost	Total Length (miles)	Compliance
Strawberry IRA Micro-siting Option 1	320.1	58.14	58.89	0.75	Yes
Strawberry IRA Micro-siting Option 1	320.1	58.89	59.59	0.70	No
Strawberry IRA Micro-siting Option 1	320.1	59.59	61.08	1.49	Yes
Strawberry IRA Micro-siting Option 1	320.1	61.08	62.35	1.27	No
Strawberry IRA Micro-siting Option 1	320.1	62.35	64.53	2.19	Yes
Strawberry IRA Micro-siting Option 1	320.1	64.53	64.85	0.31	Yes
Strawberry IRA Micro-siting Option 1	320.1	64.85	68.79	3.94	Yes
Strawberry IRA Micro-siting Option 1	320.1	68.79	70.13	1.34	Yes
Strawberry IRA Micro-siting Option 1	320.1	70.13	72.95	2.82	Yes
Strawberry IRA Micro-siting Option 1	320.1	72.95	74.14	1.19	NA
Strawberry IRA Micro-siting Option 2	320.102	0.00	55.10	55.10	NA
Strawberry IRA Micro-siting Option 2	320.102	55.10	55.97	0.87	Yes
Strawberry IRA Micro-siting Option 2	320.102	55.97	56.17	0.21	Yes
Strawberry IRA Micro-siting Option 2	320.102	56.17	57.70	1.52	Yes
Strawberry IRA Micro-siting Option 2	320.102	57.70	58.08	0.38	Yes
Strawberry IRA Micro-siting Option 2	320.102	58.08	58.14	0.06	Yes
Strawberry IRA Micro-siting Option 2	320.102	58.14	58.95	0.81	Yes
Strawberry IRA Micro-siting Option 2	320.102	58.95	59.80	0.85	No
Strawberry IRA Micro-siting Option 2	320.102	59.80	60.37	0.57	No
Strawberry IRA Micro-siting Option 2	320.102	60.37	61.08	0.71	Yes
Strawberry IRA Micro-siting Option 2	320.102	61.08	61.73	0.65	No
Strawberry IRA Micro-siting Option 2	320.102	61.73	62.33	0.60	No
Strawberry IRA Micro-siting Option 2	320.102	62.33	64.49	2.16	Yes
Strawberry IRA Micro-siting Option 2	320.102	64.49	64.59	0.10	Yes
Strawberry IRA Micro-siting Option 2	320.102	64.59	65.00	0.41	Yes
Strawberry IRA Micro-siting Option 2	320.102	65.00	65.40	0.40	Yes
Strawberry IRA Micro-siting Option 2	320.102	65.40	66.29	0.89	Yes
Strawberry IRA Micro-siting Option 2	320.102	66.29	68.87	2.58	Yes
Strawberry IRA Micro-siting Option 2	320.102	68.87	70.19	1.32	Yes
Strawberry IRA Micro-siting Option 2	320.102	70.19	72.89	2.70	Yes
Strawberry IRA Micro-siting Option 2	320.102	72.89	73.59	0.70	NA
Strawberry IRA Micro-siting Option 2	320.1	0.00	55.10	55.10	NA
Strawberry IRA Micro-siting Option 2	320.1	55.10	55.97	0.87	Yes
Strawberry IRA Micro-siting Option 2	320.1	55.97	56.17	0.21	Yes
Strawberry IRA Micro-siting Option 2	320.1	56.17	57.70	1.52	Yes
Strawberry IRA Micro-siting Option 2	320.1	57.70	58.08	0.38	Yes
Strawberry IRA Micro-siting Option 2	320.1	58.08	58.14	0.06	Yes
Strawberry IRA Micro-siting Option 2	320.1	58.14	58.89	0.75	Yes
Strawberry IRA Micro-siting Option 2	320.1	58.89	59.59	0.70	No
Strawberry IRA Micro-siting Option 2	320.1	59.59	61.08	1.49	Yes
Strawberry IRA Micro-siting Option 2	320.1	61.08	62.35	1.27	No
Strawberry IRA Micro-siting Option 2	320.1	62.35	64.53	2.19	Yes
Strawberry IRA Micro-siting Option 2	320.1	64.53	64.85	0.31	Yes
Strawberry IRA Micro-siting Option 2	320.1	64.85	68.79	3.94	Yes
Strawberry IRA Micro-siting Option 2	320.1	68.79	70.13	1.34	Yes
Strawberry IRA Micro-siting Option 2	320.1	70.13	72.95	2.82	Yes
Strawberry IRA Micro-siting Option 2	320.1	72.95	74.14	1.19	NA
Strawberry IRA Micro-siting Option 3	320.103	0.00	55.10	55.10	NA
Strawberry IRA Micro-siting Option 3	320.103	55.10	55.97	0.87	Yes
Strawberry IRA Micro-siting Option 3	320.103	55.97	56.17	0.21	Yes
Strawberry IRA Micro-siting Option 3	320.103	56.17	57.70	1.52	Yes
Strawberry IRA Micro-siting Option 3	320.103	57.70	58.08	0.38	Yes
Strawberry IRA Micro-siting Option 3	320.103	58.08	58.14	0.06	Yes
Strawberry IRA Micro-siting Option 3	320.103	58.14	58.95	0.81	Yes
Strawberry IRA Micro-siting Option 3	320.103	58.95	59.80	0.85	No
Strawberry IRA Micro-siting Option 3	320.103	59.80	60.37	0.57	No
Strawberry IRA Micro-siting Option 3	320.103	60.37	61.08	0.71	Yes
Strawberry IRA Micro-siting Option 3	320.103	61.08	61.73	0.65	No
Strawberry IRA Micro-siting Option 3	320.103	61.73	62.34	0.61	No
Strawberry IRA Micro-siting Option 3	320.103	62.34	64.55	2.21	Yes
Strawberry IRA Micro-siting Option 3	320.103	64.55	64.65	0.10	Yes
Strawberry IRA Micro-siting Option 3	320.103	64.65	65.06	0.41	Yes
Strawberry IRA Micro-siting Option 3	320.103	65.06	65.45	0.40	Yes
Strawberry IRA Micro-siting Option 3	320.103	65.45	66.35	0.89	Yes
Strawberry IRA Micro-siting Option 3	320.103	66.35	68.93	2.58	Yes

Table I-15 Compliance or Consistency with BLM Visual Resource Management Classes, USFS Scenic Integrity Objectives, and USFS Visual Quality Objectives - Before Mitigation

Alternative	Segment	From Milepost	To Milepost	Total Length (miles)	Compliance
Strawberry IRA Micro-siting Option 3	320.103	68.93	70.24	1.32	Yes
Strawberry IRA Micro-siting Option 3	320.103	70.24	72.95	2.70	Yes
Strawberry IRA Micro-siting Option 3	320.103	72.95	73.64	0.70	NA
Strawberry IRA Micro-siting Option 3	320.1	0.00	55.10	55.10	NA
Strawberry IRA Micro-siting Option 3	320.1	55.10	55.97	0.87	Yes
Strawberry IRA Micro-siting Option 3	320.1	55.97	56.17	0.21	Yes
Strawberry IRA Micro-siting Option 3	320.1	56.17	57.70	1.52	Yes
Strawberry IRA Micro-siting Option 3	320.1	57.70	58.08	0.38	Yes
Strawberry IRA Micro-siting Option 3	320.1	58.08	58.14	0.06	Yes
Strawberry IRA Micro-siting Option 3	320.1	58.14	58.89	0.75	Yes
Strawberry IRA Micro-siting Option 3	320.1	58.89	59.59	0.70	No
Strawberry IRA Micro-siting Option 3	320.1	59.59	61.08	1.49	Yes
Strawberry IRA Micro-siting Option 3	320.1	61.08	62.35	1.27	No
Strawberry IRA Micro-siting Option 3	320.1	62.35	64.53	2.19	Yes
Strawberry IRA Micro-siting Option 3	320.1	64.53	64.85	0.31	Yes
Strawberry IRA Micro-siting Option 3	320.1	64.85	68.79	3.94	Yes
Strawberry IRA Micro-siting Option 3	320.1	68.79	70.13	1.34	Yes
Strawberry IRA Micro-siting Option 3	320.1	70.13	72.95	2.82	Yes
Strawberry IRA Micro-siting Option 3	320.1	72.95	74.14	1.19	NA
Cedar KNoll IRA Micro-siting Option 1	320.151	0.00	1.17	1.17	NA
Cedar KNoll IRA Micro-siting Option 1	320.151	1.17	1.46	0.29	No
Cedar KNoll IRA Micro-siting Option 1	320.151	1.46	10.80	9.35	NA
Cedar KNoll IRA Micro-siting Option 1	320.151	10.80	11.54	0.74	Yes
Cedar KNoll IRA Micro-siting Option 1	320.151	11.54	28.21	16.67	NA
Cedar KNoll IRA Micro-siting Option 1	320.15	0.00	0.78	0.78	NA
Cedar KNoll IRA Micro-siting Option 1	320.15	0.78	0.90	0.12	No
Cedar KNoll IRA Micro-siting Option 1	320.15	0.90	3.49	2.59	NA
Cedar KNoll IRA Micro-siting Option 1	320.15	3.49	4.21	0.71	Yes
Cedar KNoll IRA Micro-siting Option 1	320.15	4.21	10.26	6.06	NA
Cedar KNoll IRA Micro-siting Option 1	320.15	10.26	11.52	1.26	Yes
Cedar KNoll IRA Micro-siting Option 1	320.15	11.52	13.26	1.74	NA
Cedar KNoll IRA Micro-siting Option 1	320.15	13.26	13.97	0.71	Yes
Cedar KNoll IRA Micro-siting Option 1	320.15	13.97	27.55	13.58	NA
Cedar KNoll IRA Micro-siting Option 2	320.152	0.00	1.17	1.17	NA
Cedar KNoll IRA Micro-siting Option 2	320.152	1.17	1.46	0.29	No
Cedar KNoll IRA Micro-siting Option 2	320.152	1.46	11.43	9.97	NA
Cedar KNoll IRA Micro-siting Option 2	320.152	11.43	11.48	0.05	Yes
Cedar KNoll IRA Micro-siting Option 2	320.152	11.48	28.43	16.95	NA
Cedar KNoll IRA Micro-siting Option 2	320.15	0.00	0.78	0.78	NA
Cedar KNoll IRA Micro-siting Option 2	320.15	0.78	0.90	0.12	No
Cedar KNoll IRA Micro-siting Option 2	320.15	0.90	3.49	2.59	NA
Cedar KNoll IRA Micro-siting Option 2	320.15	3.49	4.21	0.71	Yes
Cedar KNoll IRA Micro-siting Option 2	320.15	4.21	10.26	6.06	NA
Cedar KNoll IRA Micro-siting Option 2	320.15	10.26	11.52	1.26	Yes
Cedar KNoll IRA Micro-siting Option 2	320.15	11.52	13.26	1.74	NA
Cedar KNoll IRA Micro-siting Option 2	320.15	13.26	13.97	0.71	Yes
Cedar KNoll IRA Micro-siting Option 2	320.15	13.97	27.55	13.58	NA
Highway 191 Alternative Connector	219.6	0.00	4.56	4.56	NA
Castle Dale Alternative Connector	270	0.00	0.43	0.43	No
Castle Dale Alternative Connector	270	0.43	4.28	3.86	NA
Castle Dale Alternative Connector	270	4.28	5.16	0.87	Yes
Castle Dale Alternative Connector	270	5.16	5.23	0.07	NA
Castle Dale Alternative Connector	270	5.23	5.96	0.73	Yes
Castle Dale Alternative Connector	270	5.96	6.36	0.40	Yes
Castle Dale Alternative Connector	270	6.36	10.58	4.22	NA
Price Alternative Connector	223	0.00	0.45	0.45	Yes
Price Alternative Connector	223	0.45	6.33	5.88	NA
Price Alternative Connector	223	6.33	6.82	0.49	Yes
Price Alternative Connector	223	6.82	7.97	1.15	NA
Price Alternative Connector	223	7.97	9.97	2.00	Yes
Price Alternative Connector	223	9.97	10.21	0.24	NA
Price Alternative Connector	223	10.21	10.81	0.60	Yes
Price Alternative Connector	223	10.81	11.43	0.63	NA
Price Alternative Connector	223	11.43	12.39	0.96	Yes
Price Alternative Connector	223	12.39	18.35	5.96	NA

Table I-15 Compliance or Consistency with BLM Visual Resource Management Classes, USFS Scenic Integrity Objectives, and USFS Visual Quality Objectives - Before Mitigation

Alternative	Segment	From Milepost	To Milepost	Total Length (miles)	Compliance
Lynndyl Alternative Connector	400	0.00	0.05	0.05	Yes
Lynndyl Alternative Connector	400	0.05	4.95	4.90	NA
Lynndyl Alternative Connector	400	4.95	5.08	0.13	Yes
Lynndyl Alternative Connector	400	5.08	9.03	3.95	NA
Lynndyl Alternative Connector	400	9.03	9.10	0.08	Yes
Lynndyl Alternative Connector	400	9.10	12.36	3.26	NA
Lynndyl Alternative Connector	400	12.36	21.01	8.64	Yes
Lynndyl Alternative Connector	400	21.01	23.73	2.72	NA
Lynndyl Alternative Connector	400	23.73	24.13	0.40	No
IPP East Alternative Connector	390	0.00	1.76	1.76	Yes
IPP East Alternative Connector	390	1.76	2.57	0.81	Yes
III-A	450	0.00	7.96	7.96	Yes
III-A	450	7.96	8.39	0.42	NA
III-A	450	8.39	11.46	3.07	Yes
III-A	470	0.00	23.40	23.40	Yes
III-A	470	23.40	24.47	1.07	NA
III-A	470	24.47	29.51	5.03	Yes
III-A	470	29.51	30.56	1.05	NA
III-A	470	30.56	32.65	2.09	Yes
III-A	470	32.65	33.70	1.05	NA
III-A	470	33.70	33.99	0.29	Yes
III-A	480	0.00	23.85	23.85	Yes
III-A	480	23.85	24.85	1.00	NA
III-A	480	24.85	28.88	4.02	Yes
III-A	480	28.88	29.38	0.50	NA
III-A	480	29.38	29.88	0.50	Yes
III-A	480	29.88	32.43	2.55	NA
III-A	480	32.43	33.93	1.50	Yes
III-A	480	33.93	34.93	1.00	NA
III-A	480	34.93	35.93	1.00	Yes

Table I-16 Compliance or Consistency with BLM Visual Resource Management Classes, USFS Scenic Integrity Objectives, and USFS Visual Quality Objectives - After Mitigation

Alternative	Segment	From Milepost	To Milepost	Total Length (miles)	Compliance
I-A	20	0.00	0.23	0.23	NA
I-A	30	0.00	2.48	2.48	NA
I-A	30	2.48	3.47	0.99	Yes
I-A	30	3.47	4.46	0.99	NA
I-A	30	4.46	5.46	1.00	Yes
I-A	30	5.46	6.46	1.00	NA
I-A	30	6.46	7.50	1.03	Yes
I-A	30	7.50	8.15	0.65	NA
I-A	30	8.15	9.23	1.08	Yes
I-A	30	9.23	10.04	0.81	NA
I-A	30	10.04	10.31	0.27	Yes
I-A	30	10.31	11.23	0.92	NA
I-A	30	11.23	12.33	1.10	Yes
I-A	30	12.33	12.78	0.45	NA
I-A	30	12.78	13.39	0.61	Yes
I-A	30	13.39	14.46	1.08	NA
I-A	30	14.46	15.52	1.06	Yes
I-A	30	15.52	16.51	0.99	NA
I-A	30	16.51	17.17	0.66	Yes
I-A	30	17.17	17.27	0.10	NA
I-A	30	17.27	18.27	1.00	Yes
I-A	30	18.27	19.27	1.00	NA
I-A	30	19.27	20.26	0.99	Yes
I-A	30	20.26	21.27	1.02	NA
I-A	30	21.27	22.29	1.02	Yes
I-A	30	22.29	23.33	1.03	NA
I-A	30	23.33	23.50	0.17	Yes
I-A	30	23.50	24.35	0.86	NA
I-A	30	24.35	25.48	1.12	Yes
I-A	30	25.48	25.92	0.44	NA
I-A	30	25.92	26.80	0.89	Yes
I-A	30	26.80	27.89	1.09	NA
I-A	30	27.89	28.88	1.00	Yes
I-A	30	28.88	29.16	0.27	NA
I-A	30	29.16	29.83	0.67	Yes
I-A	30	29.83	30.82	0.99	NA
I-A	30	30.82	31.82	1.00	Yes
I-A	30	31.82	32.39	0.57	NA
I-A	40	0.00	0.43	0.43	NA
I-A	40	0.43	1.49	1.06	Yes
I-A	40	1.49	2.30	0.81	NA
I-A	40	2.30	2.56	0.26	Yes
I-A	40	2.56	3.55	1.00	NA
I-A	40	3.55	4.58	1.03	Yes
I-A	40	4.58	5.56	0.98	NA
I-A	40	5.56	6.65	1.08	Yes
I-A	40	6.65	6.92	0.27	NA
I-A	40	6.92	7.67	0.76	Yes
I-A	40	7.67	8.69	1.02	NA
I-A	40	8.69	9.68	0.99	Yes
I-A	40	9.68	10.01	0.33	NA
I-A	100	0.00	3.41	3.41	NA
I-A	100	3.41	5.06	1.65	Yes
I-A	100	5.06	5.30	0.24	Yes
I-A	100	5.30	5.45	0.15	Yes
I-A	100	5.45	5.64	0.19	Yes
I-A	100	5.64	6.27	0.63	Yes
I-A	100	6.27	6.84	0.56	NA
I-A	100	6.84	7.51	0.68	Yes
I-A	100	7.51	7.85	0.34	NA
I-A	100	7.85	8.12	0.27	Yes
I-A	100	8.12	8.19	0.06	NA
I-A	100	8.19	8.86	0.67	Yes
I-A	100	8.86	9.15	0.29	NA

Table I-16 Compliance or Consistency with BLM Visual Resource Management Classes, USFS Scenic Integrity Objectives, and USFS Visual Quality Objectives - After Mitigation

Alternative	Segment	From Milepost	To Milepost	Total Length (miles)	Compliance
I-A	100	9.15	9.90	0.74	Yes
I-A	100	9.90	10.35	0.45	NA
I-A	100	10.35	12.12	1.77	Yes
I-A	100	12.12	12.72	0.60	NA
I-A	100	12.72	19.13	6.41	Yes
I-A	110	0.00	0.24	0.24	NA
I-A	110	0.24	1.25	1.01	Yes
I-A	110	1.25	2.24	1.00	NA
I-A	110	2.24	3.31	1.07	Yes
I-A	110	3.31	3.64	0.33	NA
I-A	110	3.64	4.13	0.49	Yes
I-A	110	4.13	4.14	0.01	Yes
I-A	110	4.14	4.40	0.26	Yes
I-A	110	4.40	5.49	1.09	NA
I-A	110	5.49	6.04	0.55	Yes
I-A	110	6.04	6.61	0.57	NA
I-A	110	6.61	7.73	1.12	Yes
I-A	110	7.73	8.33	0.60	NA
I-A	110	8.33	8.81	0.48	Yes
I-A	110	8.81	9.81	1.00	NA
I-A	110	9.81	10.83	1.02	Yes
I-A	110	10.83	11.84	1.01	NA
I-A	110	11.84	12.85	1.01	Yes
I-A	110	12.85	13.84	0.99	NA
I-A	110	13.84	14.85	1.02	Yes
I-A	110	14.85	15.15	0.30	NA
I-A	110.05	0.00	1.38	1.38	NA
I-A	110.05	1.38	3.10	1.72	Yes
I-A	110.05	3.10	4.12	1.02	NA
I-A	120	0.00	0.01	0.01	NA
I-A	120	0.01	10.76	10.75	Yes
I-A	120	10.76	10.76	0.00	NA
I-A	120	10.76	16.95	6.19	Yes
I-A	120	16.95	18.00	1.05	No
I-A	120	18.00	18.18	0.17	Yes
I-A	120	18.18	18.34	0.17	No
I-A	120	18.34	18.67	0.32	Yes
I-A	120	18.67	19.90	1.23	No
I-A	120	19.90	22.93	3.03	Yes
I-A	180	0.00	0.17	0.17	Yes
I-A	180	0.17	1.98	1.81	No
I-A	180	1.98	2.11	0.13	Yes
I-A	180.05	0.00	2.80	2.80	Yes
I-A	180.05	2.80	9.09	6.29	Yes
I-A	180.05	9.09	9.09	0.00	Yes
I-A	180.05	9.09	9.09	0.00	Yes
I-A	180.05	9.09	13.12	4.03	Yes
I-A	180.05	13.12	13.72	0.59	Yes
I-A	180.2	0.00	2.25	2.25	Yes
I-A	180.2	2.25	17.66	15.42	Yes
I-A	180.2	17.66	18.20	0.53	No
I-A	180.2	18.20	28.63	10.43	Yes
I-A	180.2	28.63	29.13	0.49	NA
I-A	180.2	29.13	32.21	3.08	Yes
I-A	180.2	32.21	34.12	1.92	NA
I-A	180.2	34.12	34.26	0.14	Yes
I-A	180.2	34.26	35.04	0.77	NA
I-B	20	0.00	0.23	0.23	NA
I-B	30	0.00	2.48	2.48	NA
I-B	30	2.48	3.47	0.99	Yes
I-B	30	3.47	4.46	0.99	NA
I-B	30	4.46	5.46	1.00	Yes
I-B	30	5.46	6.46	1.00	NA
I-B	30	6.46	7.50	1.03	Yes

Table I-16 Compliance or Consistency with BLM Visual Resource Management Classes, USFS Scenic Integrity Objectives, and USFS Visual Quality Objectives - After Mitigation

Alternative	Segment	From Milepost	To Milepost	Total Length (miles)	Compliance
I-B	30	7.50	8.15	0.65	NA
I-B	30	8.15	9.23	1.08	Yes
I-B	30	9.23	10.04	0.81	NA
I-B	30	10.04	10.31	0.27	Yes
I-B	30	10.31	11.23	0.92	NA
I-B	30	11.23	12.33	1.10	Yes
I-B	30	12.33	12.78	0.45	NA
I-B	30	12.78	13.39	0.61	Yes
I-B	30	13.39	14.46	1.08	NA
I-B	30	14.46	15.52	1.06	Yes
I-B	30	15.52	16.51	0.99	NA
I-B	30	16.51	17.17	0.66	Yes
I-B	30	17.17	17.27	0.10	NA
I-B	30	17.27	18.27	1.00	Yes
I-B	30	18.27	19.27	1.00	NA
I-B	30	19.27	20.26	0.99	Yes
I-B	30	20.26	21.27	1.02	NA
I-B	30	21.27	22.29	1.02	Yes
I-B	30	22.29	23.33	1.03	NA
I-B	30	23.33	23.50	0.17	Yes
I-B	30	23.50	24.35	0.86	NA
I-B	30	24.35	25.48	1.12	Yes
I-B	30	25.48	25.92	0.44	NA
I-B	30	25.92	26.80	0.89	Yes
I-B	30	26.80	27.89	1.09	NA
I-B	30	27.89	28.88	1.00	Yes
I-B	30	28.88	29.16	0.27	NA
I-B	30	29.16	29.83	0.67	Yes
I-B	30	29.83	30.82	0.99	NA
I-B	30	30.82	31.82	1.00	Yes
I-B	30	31.82	32.39	0.57	NA
I-B	40	0.00	0.43	0.43	NA
I-B	40	0.43	1.49	1.06	Yes
I-B	40	1.49	2.30	0.81	NA
I-B	40	2.30	2.56	0.26	Yes
I-B	40	2.56	3.55	1.00	NA
I-B	40	3.55	4.58	1.03	Yes
I-B	40	4.58	5.56	0.98	NA
I-B	40	5.56	6.65	1.08	Yes
I-B	40	6.65	6.92	0.27	NA
I-B	40	6.92	7.67	0.76	Yes
I-B	40	7.67	8.69	1.02	NA
I-B	40	8.69	9.68	0.99	Yes
I-B	40	9.68	10.01	0.33	NA
I-B	50	0.00	0.70	0.70	NA
I-B	50	0.70	1.13	0.44	Yes
I-B	50	1.13	1.13	0.00	NA
I-B	50	1.13	1.69	0.56	Yes
I-B	50	1.69	4.67	2.98	NA
I-B	50	4.67	4.83	0.15	Yes
I-B	50	4.83	5.45	0.63	NA
I-B	60	0.00	0.96	0.96	NA
I-B	60	0.96	1.97	1.01	Yes
I-B	60	1.97	2.14	0.18	NA
I-B	60	2.14	2.38	0.24	Yes
I-B	60	2.38	2.97	0.59	NA
I-B	60	2.97	3.97	1.00	Yes
I-B	60	3.97	4.97	1.00	NA
I-B	60	4.97	6.00	1.02	Yes
I-B	60	6.00	7.01	1.02	NA
I-B	60	7.01	8.04	1.03	Yes
I-B	60	8.04	8.59	0.55	NA
I-B	60	8.59	9.05	0.46	Yes
I-B	60	9.05	10.13	1.08	NA

Table I-16 Compliance or Consistency with BLM Visual Resource Management Classes, USFS Scenic Integrity Objectives, and USFS Visual Quality Objectives - After Mitigation

Alternative	Segment	From Milepost	To Milepost	Total Length (miles)	Compliance
I-B	60	10.13	11.27	1.14	Yes
I-B	60	11.27	11.27	0.00	NA
I-B	60	11.27	12.42	1.15	Yes
I-B	60	12.42	13.32	0.90	NA
I-B	60	13.32	13.54	0.22	No
I-B	60	13.54	14.55	1.01	NA
I-B	60	14.55	16.71	2.16	Yes
I-B	60	16.71	16.87	0.16	NA
I-B	60	16.87	19.22	2.35	Yes
I-B	60	19.22	19.22	0.00	Yes
I-B	60	19.22	19.31	0.08	Yes
I-B	70	0.00	0.58	0.58	Yes
I-B	70	0.58	0.62	0.04	Yes
I-B	70	0.62	1.01	0.38	Yes
I-B	70	1.01	1.05	0.04	Yes
I-B	70	1.05	1.74	0.69	Yes
I-B	70	1.74	1.80	0.06	Yes
I-B	70	1.80	3.40	1.60	Yes
I-B	70	3.40	3.40	0.00	Yes
I-B	70	3.40	19.19	15.79	Yes
I-B	70	19.19	21.30	2.11	No
I-B	70	21.30	22.22	0.92	Yes
I-B	100	0.00	3.41	3.41	NA
I-B	100	3.41	5.06	1.65	Yes
I-B	100	5.06	5.30	0.24	Yes
I-B	100	5.30	5.45	0.15	Yes
I-B	100	5.45	5.64	0.19	Yes
I-B	100	5.64	6.27	0.63	Yes
I-B	100	6.27	6.84	0.56	NA
I-B	100	6.84	7.51	0.68	Yes
I-B	100	7.51	7.85	0.34	NA
I-B	100	7.85	8.12	0.27	Yes
I-B	100	8.12	8.19	0.06	NA
I-B	100	8.19	8.86	0.67	Yes
I-B	100	8.86	9.15	0.29	NA
I-B	100	9.15	9.90	0.74	Yes
I-B	100	9.90	10.35	0.45	NA
I-B	100	10.35	12.12	1.77	Yes
I-B	100	12.12	12.72	0.60	NA
I-B	100	12.72	19.13	6.41	Yes
I-B	180	0.00	0.17	0.17	Yes
I-B	180	0.17	1.98	1.81	No
I-B	180	1.98	2.11	0.13	Yes
I-B	180.05	0.00	2.80	2.80	Yes
I-B	180.05	2.80	9.09	6.29	Yes
I-B	180.05	9.09	9.09	0.00	Yes
I-B	180.05	9.09	9.09	0.00	Yes
I-B	180.05	9.09	13.12	4.03	Yes
I-B	180.05	13.12	13.72	0.59	Yes
I-B	186	0.00	0.21	0.21	Yes
I-B	186	0.21	0.46	0.25	NA
I-B	186	0.46	0.79	0.33	Yes
I-B	186	0.79	1.21	0.42	NA
I-B	186	1.21	2.75	1.54	Yes
I-B	186	2.75	3.73	0.97	NA
I-B	186	3.73	8.76	5.03	Yes
I-B	186	8.76	10.65	1.89	Yes
I-B	186	10.65	13.39	2.74	Yes
I-B	186	13.39	14.54	1.14	NA
I-B	186	14.54	14.95	0.42	No
I-B	186	14.95	15.20	0.25	NA
I-B	186	15.20	20.08	4.88	Yes
I-B	186	20.08	21.12	1.04	NA
I-B	186	21.12	21.45	0.34	Yes

Table I-16 Compliance or Consistency with BLM Visual Resource Management Classes, USFS Scenic Integrity Objectives, and USFS Visual Quality Objectives - After Mitigation

Alternative	Segment	From Milepost	To Milepost	Total Length (miles)	Compliance
I-B	186	21.45	23.44	1.98	No
I-B	186	23.44	23.70	0.27	NA
I-B	186	23.70	23.96	0.26	No
I-B	186	23.96	24.22	0.26	NA
I-B	186	24.22	25.22	1.00	Yes
I-B	186	25.22	25.47	0.25	NA
I-B	186	25.47	25.70	0.22	Yes
I-B	186	25.70	26.47	0.77	NA
I-B	186	26.47	28.07	1.60	No
I-B	186	28.07	29.94	1.87	Yes
I-B	186	29.94	30.45	0.50	NA
I-B	186	30.45	30.67	0.22	Yes
I-B	186	30.67	33.32	2.65	Yes
I-B	186	33.32	33.68	0.36	Yes
I-B	190.05	0.00	0.52	0.52	Yes
I-B	190.05	0.52	0.83	0.31	NA
I-C	20	0.00	0.23	0.23	NA
I-C	30	0.00	2.48	2.48	NA
I-C	30	2.48	3.47	0.99	Yes
I-C	30	3.47	4.46	0.99	NA
I-C	30	4.46	5.46	1.00	Yes
I-C	30	5.46	6.46	1.00	NA
I-C	30	6.46	7.50	1.03	Yes
I-C	30	7.50	8.15	0.65	NA
I-C	30	8.15	9.23	1.08	Yes
I-C	30	9.23	10.04	0.81	NA
I-C	30	10.04	10.31	0.27	Yes
I-C	30	10.31	11.23	0.92	NA
I-C	30	11.23	12.33	1.10	Yes
I-C	30	12.33	12.78	0.45	NA
I-C	30	12.78	13.39	0.61	Yes
I-C	30	13.39	14.46	1.08	NA
I-C	30	14.46	15.52	1.06	Yes
I-C	30	15.52	16.51	0.99	NA
I-C	30	16.51	17.17	0.66	Yes
I-C	30	17.17	17.27	0.10	NA
I-C	30	17.27	18.27	1.00	Yes
I-C	30	18.27	19.27	1.00	NA
I-C	30	19.27	20.26	0.99	Yes
I-C	30	20.26	21.27	1.02	NA
I-C	30	21.27	22.29	1.02	Yes
I-C	30	22.29	23.33	1.03	NA
I-C	30	23.33	23.50	0.17	Yes
I-C	30	23.50	24.35	0.86	NA
I-C	30	24.35	25.48	1.12	Yes
I-C	30	25.48	25.92	0.44	NA
I-C	30	25.92	26.80	0.89	Yes
I-C	30	26.80	27.89	1.09	NA
I-C	30	27.89	28.88	1.00	Yes
I-C	30	28.88	29.16	0.27	NA
I-C	30	29.16	29.83	0.67	Yes
I-C	30	29.83	30.82	0.99	NA
I-C	30	30.82	31.82	1.00	Yes
I-C	30	31.82	32.39	0.57	NA
I-C	100	0.00	3.41	3.41	NA
I-C	100	3.41	5.06	1.65	Yes
I-C	100	5.06	5.30	0.24	Yes
I-C	100	5.30	5.45	0.15	Yes
I-C	100	5.45	5.64	0.19	Yes
I-C	100	5.64	6.27	0.63	Yes
I-C	100	6.27	6.84	0.56	NA
I-C	100	6.84	7.51	0.68	Yes
I-C	100	7.51	7.85	0.34	NA
I-C	100	7.85	8.12	0.27	Yes

Table I-16 Compliance or Consistency with BLM Visual Resource Management Classes, USFS Scenic Integrity Objectives, and USFS Visual Quality Objectives - After Mitigation

Alternative	Segment	From Milepost	To Milepost	Total Length (miles)	Compliance
I-C	100	8.12	8.19	0.06	NA
I-C	100	8.19	8.86	0.67	Yes
I-C	100	8.86	9.15	0.29	NA
I-C	100	9.15	9.90	0.74	Yes
I-C	100	9.90	10.35	0.45	NA
I-C	100	10.35	12.12	1.77	Yes
I-C	100	12.12	12.72	0.60	NA
I-C	100	12.72	19.13	6.41	Yes
I-C	130	0.00	0.75	0.75	NA
I-C	130	0.75	1.77	1.02	Yes
I-C	130	1.77	2.83	1.05	NA
I-C	130	2.83	3.84	1.02	Yes
I-C	130	3.84	4.89	1.05	NA
I-C	130	4.89	5.96	1.07	Yes
I-C	130	5.96	6.11	0.15	NA
I-C	130	6.11	6.89	0.78	Yes
I-C	130	6.89	6.99	0.10	NA
I-C	130	6.99	8.01	1.01	Yes
I-C	130	8.01	9.02	1.01	NA
I-C	130	9.02	10.03	1.02	Yes
I-C	130	10.03	11.05	1.02	NA
I-C	130	11.05	11.07	0.01	Yes
I-C	130	11.07	12.04	0.97	NA
I-C	130	12.04	12.15	0.11	Yes
I-C	130	12.15	12.99	0.84	NA
I-C	130	12.99	13.11	0.12	Yes
I-C	130	13.11	14.12	1.01	NA
I-C	130	14.12	14.67	0.55	Yes
I-C	130	14.67	15.15	0.48	NA
I-C	130	15.15	16.16	1.01	Yes
I-C	130	16.16	16.78	0.62	NA
I-C	130	16.78	17.19	0.41	Yes
I-C	130	17.19	17.69	0.50	NA
I-C	130	17.69	22.00	4.31	Yes
I-C	140	0.00	2.94	2.94	Yes
I-C	140	2.94	3.57	0.64	NA
I-C	140	3.57	9.66	6.09	Yes
I-C	140	9.66	10.29	0.63	NA
I-C	140	10.29	12.47	2.18	Yes
I-C	140	12.47	12.73	0.26	NA
I-C	140	12.73	14.54	1.82	Yes
I-C	140	14.54	14.57	0.03	NA
I-C	140	14.57	15.40	0.83	Yes
I-C	140	15.40	15.61	0.21	NA
I-C	140	15.61	15.97	0.37	Yes
I-C	140	15.97	16.11	0.14	NA
I-C	140	16.11	16.26	0.15	Yes
I-C	140	16.26	16.42	0.16	NA
I-C	140.05	0.00	0.12	0.12	NA
I-C	140.05	0.12	0.18	0.06	Yes
I-C	140.05	0.18	0.49	0.31	NA
I-C	140.05	0.49	0.79	0.30	Yes
I-C	140.05	0.79	2.32	1.53	NA
I-C	190	0.00	0.05	0.05	NA
I-C	190	0.05	1.54	1.48	Yes
I-C	190	1.54	2.28	0.74	NA
I-C	190	2.28	2.49	0.21	Yes
I-C	190	2.49	3.74	1.25	NA
I-C	190	3.74	3.78	0.04	Yes
I-C	190	3.78	8.17	4.39	NA
I-C	190	8.17	8.26	0.09	Yes
I-C	190	8.26	8.26	0.00	Yes
I-C	190	8.26	8.26	0.01	Yes
I-C	190	8.26	8.27	0.01	NA

Table I-16 Compliance or Consistency with BLM Visual Resource Management Classes, USFS Scenic Integrity Objectives, and USFS Visual Quality Objectives - After Mitigation

Alternative	Segment	From Milepost	To Milepost	Total Length (miles)	Compliance
I-C	190	8.27	11.33	3.05	Yes
I-C	190	11.33	18.16	6.84	NA
I-C	190	18.16	21.22	3.05	Yes
I-C	190	21.22	22.25	1.03	NA
I-C	190	22.25	23.24	0.99	Yes
I-C	190	23.24	23.27	0.03	NA
I-C	190	23.27	24.29	1.03	Yes
I-C	190	24.29	25.97	1.67	NA
I-C	190	25.97	26.47	0.50	Yes
I-C	190	26.47	40.77	14.30	NA
I-C	190	40.77	41.02	0.25	Yes
I-C	190	41.02	64.11	23.09	NA
I-C	190	64.11	64.36	0.25	Yes
I-C	190	64.36	65.85	1.49	NA
I-C	190	65.85	66.60	0.75	Yes
I-C	190	66.60	71.09	4.49	NA
I-C	190	71.09	76.91	5.82	Yes
I-C	190	76.91	77.42	0.52	NA
I-C	190	77.42	78.70	1.28	Yes
I-C	190	78.70	79.46	0.76	NA
I-C	190	79.46	79.71	0.25	Yes
I-C	190	79.71	81.96	2.25	NA
I-C	190	81.96	82.21	0.25	Yes
I-C	190	82.21	82.96	0.75	NA
I-C	190	82.96	83.22	0.25	Yes
I-C	190	83.22	84.01	0.80	NA
I-C	190	84.01	84.75	0.73	Yes
I-C	190	84.75	86.79	2.04	NA
I-C	190	86.79	89.84	3.05	Yes
I-C	190	89.84	90.29	0.45	No
I-C	190	90.29	91.05	0.76	NA
I-C	190	91.05	92.94	1.89	Yes
I-C	190.05	0.00	0.52	0.52	Yes
I-C	190.05	0.52	0.83	0.31	NA
I-D	20	0.00	0.23	0.23	NA
I-D	30	0.00	2.48	2.48	NA
I-D	30	2.48	3.47	0.99	Yes
I-D	30	3.47	4.46	0.99	NA
I-D	30	4.46	5.46	1.00	Yes
I-D	30	5.46	6.46	1.00	NA
I-D	30	6.46	7.50	1.03	Yes
I-D	30	7.50	8.15	0.65	NA
I-D	30	8.15	9.23	1.08	Yes
I-D	30	9.23	10.04	0.81	NA
I-D	30	10.04	10.31	0.27	Yes
I-D	30	10.31	11.23	0.92	NA
I-D	30	11.23	12.33	1.10	Yes
I-D	30	12.33	12.78	0.45	NA
I-D	30	12.78	13.39	0.61	Yes
I-D	30	13.39	14.46	1.08	NA
I-D	30	14.46	15.52	1.06	Yes
I-D	30	15.52	16.51	0.99	NA
I-D	30	16.51	17.17	0.66	Yes
I-D	30	17.17	17.27	0.10	NA
I-D	30	17.27	18.27	1.00	Yes
I-D	30	18.27	19.27	1.00	NA
I-D	30	19.27	20.26	0.99	Yes
I-D	30	20.26	21.27	1.02	NA
I-D	30	21.27	22.29	1.02	Yes
I-D	30	22.29	23.33	1.03	NA
I-D	30	23.33	23.50	0.17	Yes
I-D	30	23.50	24.35	0.86	NA
I-D	30	24.35	25.48	1.12	Yes
I-D	30	25.48	25.92	0.44	NA

Table I-16 Compliance or Consistency with BLM Visual Resource Management Classes, USFS Scenic Integrity Objectives, and USFS Visual Quality Objectives - After Mitigation

Alternative	Segment	From Milepost	To Milepost	Total Length (miles)	Compliance
I-D	30	25.92	26.80	0.89	Yes
I-D	30	26.80	27.89	1.09	NA
I-D	30	27.89	28.88	1.00	Yes
I-D	30	28.88	29.16	0.27	NA
I-D	30	29.16	29.83	0.67	Yes
I-D	30	29.83	30.82	0.99	NA
I-D	30	30.82	31.82	1.00	Yes
I-D	30	31.82	32.39	0.57	NA
I-D	40	0.00	0.43	0.43	NA
I-D	40	0.43	1.49	1.06	Yes
I-D	40	1.49	2.30	0.81	NA
I-D	40	2.30	2.56	0.26	Yes
I-D	40	2.56	3.55	1.00	NA
I-D	40	3.55	4.58	1.03	Yes
I-D	40	4.58	5.56	0.98	NA
I-D	40	5.56	6.65	1.08	Yes
I-D	40	6.65	6.92	0.27	NA
I-D	40	6.92	7.67	0.76	Yes
I-D	40	7.67	8.69	1.02	NA
I-D	40	8.69	9.68	0.99	Yes
I-D	40	9.68	10.01	0.33	NA
I-D	100	0.00	3.41	3.41	NA
I-D	100	3.41	5.06	1.65	Yes
I-D	100	5.06	5.30	0.24	Yes
I-D	100	5.30	5.45	0.15	Yes
I-D	100	5.45	5.64	0.19	Yes
I-D	100	5.64	6.27	0.63	Yes
I-D	100	6.27	6.84	0.56	NA
I-D	100	6.84	7.51	0.68	Yes
I-D	100	7.51	7.85	0.34	NA
I-D	100	7.85	8.12	0.27	Yes
I-D	100	8.12	8.19	0.06	NA
I-D	100	8.19	8.86	0.67	Yes
I-D	100	8.86	9.15	0.29	NA
I-D	100	9.15	9.90	0.74	Yes
I-D	100	9.90	10.35	0.45	NA
I-D	100	10.35	12.12	1.77	Yes
I-D	100	12.12	12.72	0.60	NA
I-D	100	12.72	19.13	6.41	Yes
I-D	110	0.00	0.24	0.24	NA
I-D	110	0.24	1.25	1.01	Yes
I-D	110	1.25	2.24	1.00	NA
I-D	110	2.24	3.31	1.07	Yes
I-D	110	3.31	3.64	0.33	NA
I-D	110	3.64	4.13	0.49	Yes
I-D	110	4.13	4.14	0.01	Yes
I-D	110	4.14	4.40	0.26	Yes
I-D	110	4.40	5.49	1.09	NA
I-D	110	5.49	6.04	0.55	Yes
I-D	110	6.04	6.61	0.57	NA
I-D	110	6.61	7.73	1.12	Yes
I-D	110	7.73	8.33	0.60	NA
I-D	110	8.33	8.81	0.48	Yes
I-D	110	8.81	9.81	1.00	NA
I-D	110	9.81	10.83	1.02	Yes
I-D	110	10.83	11.84	1.01	NA
I-D	110	11.84	12.85	1.01	Yes
I-D	110	12.85	13.84	0.99	NA
I-D	110	13.84	14.85	1.02	Yes
I-D	110	14.85	15.15	0.30	NA
I-D	115	0.00	0.88	0.88	NA
I-D	115	0.88	1.91	1.02	Yes
I-D	115	1.91	2.70	0.80	NA
I-D	115	2.70	7.08	4.37	Yes

Table I-16 Compliance or Consistency with BLM Visual Resource Management Classes, USFS Scenic Integrity Objectives, and USFS Visual Quality Objectives - After Mitigation

Alternative	Segment	From Milepost	To Milepost	Total Length (miles)	Compliance
I-D	115.05	0.00	10.25	10.25	Yes
I-D	115.05	10.25	10.25	0.00	NA
I-D	115.05	10.25	15.16	4.90	Yes
I-D	115.05	15.16	15.57	0.42	NA
I-D	115.05	15.57	15.83	0.26	Yes
I-D	115.05	15.83	16.85	1.02	No
I-D	115.05	16.85	17.15	0.30	Yes
I-D	115.05	17.15	17.71	0.56	No
I-D	115.05	17.71	17.73	0.02	NA
I-D	115.07	0.00	0.10	0.10	NA
I-D	115.07	0.10	1.77	1.68	No
I-D	115.07	1.77	6.87	5.09	Yes
I-D	115.07	6.87	9.04	2.17	No
I-D	115.07	9.04	10.62	1.58	Yes
I-D	115.07	10.62	11.94	1.32	No
I-D	115.07	11.94	13.72	1.78	Yes
I-D	115.07	13.72	14.16	0.44	No
I-D	115.07	14.16	15.25	1.09	Yes
I-D	115.07	15.25	17.49	2.24	No
I-D	115.07	17.49	18.35	0.86	Yes
I-D	115.1	0.00	3.40	3.40	Yes
I-D	180.05	0.00	2.80	2.80	Yes
I-D	180.05	2.80	9.09	6.29	Yes
I-D	180.05	9.09	9.09	0.00	Yes
I-D	180.05	9.09	9.09	0.00	Yes
I-D	180.05	9.09	13.12	4.03	Yes
I-D	180.05	13.12	13.72	0.59	Yes
I-D	186	0.00	0.21	0.21	Yes
I-D	186	0.21	0.46	0.25	NA
I-D	186	0.46	0.79	0.33	Yes
I-D	186	0.79	1.21	0.42	NA
I-D	186	1.21	2.75	1.54	Yes
I-D	186	2.75	3.73	0.97	NA
I-D	186	3.73	8.76	5.03	Yes
I-D	186	8.76	10.65	1.89	Yes
I-D	186	10.65	13.39	2.74	Yes
I-D	186	13.39	14.54	1.14	NA
I-D	186	14.54	14.95	0.42	No
I-D	186	14.95	15.20	0.25	NA
I-D	186	15.20	20.08	4.88	Yes
I-D	186	20.08	21.12	1.04	NA
I-D	186	21.12	21.45	0.34	Yes
I-D	186	21.45	23.44	1.98	No
I-D	186	23.44	23.70	0.27	NA
I-D	186	23.70	23.96	0.26	No
I-D	186	23.96	24.22	0.26	NA
I-D	186	24.22	25.22	1.00	Yes
I-D	186	25.22	25.47	0.25	NA
I-D	186	25.47	25.70	0.22	Yes
I-D	186	25.70	26.47	0.77	NA
I-D	186	26.47	28.07	1.60	No
I-D	186	28.07	29.94	1.87	Yes
I-D	186	29.94	30.45	0.50	NA
I-D	186	30.45	30.67	0.22	Yes
I-D	186	30.67	33.32	2.65	Yes
I-D	186	33.32	33.68	0.36	Yes
I-D	190.05	0.00	0.52	0.52	Yes
I-D	190.05	0.52	0.83	0.31	NA
Tuttle Easement Micro-siting Option 1	101.1	0.00	0.21	0.21	Yes
Tuttle Easement Micro-siting Option 1	101.1	0.21	0.46	0.25	NA
Tuttle Easement Micro-siting Option 1	101.1	0.46	0.79	0.33	Yes
Tuttle Easement Micro-siting Option 1	101.1	0.79	1.21	0.42	NA
Tuttle Easement Micro-siting Option 1	101.1	1.21	2.75	1.54	Yes
Tuttle Easement Micro-siting Option 1	101.1	2.75	3.73	0.97	NA

Table I-16 Compliance or Consistency with BLM Visual Resource Management Classes, USFS Scenic Integrity Objectives, and USFS Visual Quality Objectives - After Mitigation

Alternative	Segment	From Milepost	To Milepost	Total Length (miles)	Compliance
Tuttle Easement Micro-siting Option 1	101.1	3.73	8.76	5.03	Yes
Tuttle Easement Micro-siting Option 1	101.1	8.76	10.65	1.89	Yes
Tuttle Easement Micro-siting Option 1	101.1	10.65	13.39	2.74	Yes
Tuttle Easement Micro-siting Option 1	101.1	13.39	14.54	1.14	NA
Tuttle Easement Micro-siting Option 1	101.1	14.54	14.95	0.42	No
Tuttle Easement Micro-siting Option 1	101.1	14.95	15.20	0.25	NA
Tuttle Easement Micro-siting Option 1	101.1	15.20	20.08	4.88	Yes
Tuttle Easement Micro-siting Option 1	101.1	20.08	21.12	1.04	NA
Tuttle Easement Micro-siting Option 1	101.1	21.12	21.45	0.34	Yes
Tuttle Easement Micro-siting Option 1	101.1	21.45	23.44	1.98	No
Tuttle Easement Micro-siting Option 1	101.1	23.44	23.70	0.27	NA
Tuttle Easement Micro-siting Option 1	101.1	23.70	23.96	0.26	No
Tuttle Easement Micro-siting Option 1	101.1	23.96	24.22	0.26	NA
Tuttle Easement Micro-siting Option 1	101.1	24.22	25.22	1.00	Yes
Tuttle Easement Micro-siting Option 1	101.1	25.22	25.47	0.25	NA
Tuttle Easement Micro-siting Option 1	101.1	25.47	25.70	0.22	Yes
Tuttle Easement Micro-siting Option 1	101.1	25.70	26.47	0.77	NA
Tuttle Easement Micro-siting Option 1	101.1	26.47	28.07	1.60	No
Tuttle Easement Micro-siting Option 1	101.1	28.07	29.94	1.87	Yes
Tuttle Easement Micro-siting Option 1	101.1	29.94	30.45	0.50	NA
Tuttle Easement Micro-siting Option 1	101.1	30.45	30.67	0.22	Yes
Tuttle Easement Micro-siting Option 1	101.1	30.67	33.32	2.65	Yes
Tuttle Easement Micro-siting Option 1	101.1	33.32	33.84	0.52	Yes
Tuttle Easement Micro-siting Option 1	101.1	33.84	38.27	4.43	NA
Tuttle Easement Micro-siting Option 1	101.1	38.27	39.35	1.08	Yes
Tuttle Easement Micro-siting Option 1	101.1	39.35	39.59	0.24	Yes
Tuttle Easement Micro-siting Option 1	101.1	39.59	39.74	0.15	Yes
Tuttle Easement Micro-siting Option 1	101.1	39.74	39.93	0.19	Yes
Tuttle Easement Micro-siting Option 1	101.1	39.93	41.69	1.76	Yes
Tuttle Easement Micro-siting Option 1	101.1	41.69	41.96	0.26	NA
Tuttle Easement Micro-siting Option 1	101.1	41.96	43.13	1.17	Yes
Tuttle Easement Micro-siting Option 1	101.1	43.13	43.78	0.65	NA
Tuttle Easement Micro-siting Option 1	101.1	43.78	44.50	0.72	Yes
Tuttle Easement Micro-siting Option 1	101.1	44.50	44.51	0.01	NA
Tuttle Easement Micro-siting Option 1	101.1	44.51	46.66	2.15	Yes
Tuttle Easement Micro-siting Option 1	101.1	46.66	46.93	0.27	NA
Tuttle Easement Micro-siting Option 1	101.1	46.93	53.49	6.56	Yes
Tuttle Easement Micro-siting Option 1	100	0.00	3.41	3.41	NA
Tuttle Easement Micro-siting Option 1	100	3.41	5.06	1.65	Yes
Tuttle Easement Micro-siting Option 1	100	5.06	5.30	0.24	Yes
Tuttle Easement Micro-siting Option 1	100	5.30	5.45	0.15	Yes
Tuttle Easement Micro-siting Option 1	100	5.45	5.64	0.19	Yes
Tuttle Easement Micro-siting Option 1	100	5.64	6.27	0.63	Yes
Tuttle Easement Micro-siting Option 1	100	6.27	6.84	0.56	NA
Tuttle Easement Micro-siting Option 1	100	6.84	7.51	0.68	Yes
Tuttle Easement Micro-siting Option 1	100	7.51	7.85	0.34	NA
Tuttle Easement Micro-siting Option 1	100	7.85	8.12	0.27	Yes
Tuttle Easement Micro-siting Option 1	100	8.12	8.19	0.06	NA
Tuttle Easement Micro-siting Option 1	100	8.19	8.86	0.67	Yes
Tuttle Easement Micro-siting Option 1	100	8.86	9.15	0.29	NA
Tuttle Easement Micro-siting Option 1	100	9.15	9.90	0.74	Yes
Tuttle Easement Micro-siting Option 1	100	9.90	10.35	0.45	NA
Tuttle Easement Micro-siting Option 1	100	10.35	12.12	1.77	Yes
Tuttle Easement Micro-siting Option 1	100	12.12	12.72	0.60	NA
Tuttle Easement Micro-siting Option 1	100	12.72	19.13	6.41	Yes
Tuttle Easement Micro-siting Option 1	186	0.00	0.21	0.21	Yes
Tuttle Easement Micro-siting Option 1	186	0.21	0.46	0.25	NA
Tuttle Easement Micro-siting Option 1	186	0.46	0.79	0.33	Yes
Tuttle Easement Micro-siting Option 1	186	0.79	1.21	0.42	NA
Tuttle Easement Micro-siting Option 1	186	1.21	2.75	1.54	Yes
Tuttle Easement Micro-siting Option 1	186	2.75	3.73	0.97	NA
Tuttle Easement Micro-siting Option 1	186	3.73	8.76	5.03	Yes
Tuttle Easement Micro-siting Option 1	186	8.76	10.65	1.89	Yes
Tuttle Easement Micro-siting Option 1	186	10.65	13.39	2.74	Yes

Table I-16 Compliance or Consistency with BLM Visual Resource Management Classes, USFS Scenic Integrity Objectives, and USFS Visual Quality Objectives - After Mitigation

Alternative	Segment	From Milepost	To Milepost	Total Length (miles)	Compliance
Tuttle Easement Micro-siting Option 1	186	13.39	14.54	1.14	NA
Tuttle Easement Micro-siting Option 1	186	14.54	14.95	0.42	No
Tuttle Easement Micro-siting Option 1	186	14.95	15.20	0.25	NA
Tuttle Easement Micro-siting Option 1	186	15.20	20.08	4.88	Yes
Tuttle Easement Micro-siting Option 1	186	20.08	21.12	1.04	NA
Tuttle Easement Micro-siting Option 1	186	21.12	21.45	0.34	Yes
Tuttle Easement Micro-siting Option 1	186	21.45	23.44	1.98	No
Tuttle Easement Micro-siting Option 1	186	23.44	23.70	0.27	NA
Tuttle Easement Micro-siting Option 1	186	23.70	23.96	0.26	No
Tuttle Easement Micro-siting Option 1	186	23.96	24.22	0.26	NA
Tuttle Easement Micro-siting Option 1	186	24.22	25.22	1.00	Yes
Tuttle Easement Micro-siting Option 1	186	25.22	25.47	0.25	NA
Tuttle Easement Micro-siting Option 1	186	25.47	25.70	0.22	Yes
Tuttle Easement Micro-siting Option 1	186	25.70	26.47	0.77	NA
Tuttle Easement Micro-siting Option 1	186	26.47	28.07	1.60	No
Tuttle Easement Micro-siting Option 1	186	28.07	29.94	1.87	Yes
Tuttle Easement Micro-siting Option 1	186	29.94	30.45	0.50	NA
Tuttle Easement Micro-siting Option 1	186	30.45	30.67	0.22	Yes
Tuttle Easement Micro-siting Option 1	186	30.67	33.32	2.65	Yes
Tuttle Easement Micro-siting Option 1	186	33.32	33.68	0.36	Yes
Tuttle Easement Micro-siting Option 1	190.05	0.00	0.52	0.52	Yes
Tuttle Easement Micro-siting Option 1	190.05	0.52	0.83	0.31	NA
Tuttle Easement Micro-siting Option 2	101.2	0.00	0.21	0.21	Yes
Tuttle Easement Micro-siting Option 2	101.2	0.21	0.46	0.25	NA
Tuttle Easement Micro-siting Option 2	101.2	0.46	0.79	0.33	Yes
Tuttle Easement Micro-siting Option 2	101.2	0.79	1.21	0.42	NA
Tuttle Easement Micro-siting Option 2	101.2	1.21	2.75	1.54	Yes
Tuttle Easement Micro-siting Option 2	101.2	2.75	3.73	0.97	NA
Tuttle Easement Micro-siting Option 2	101.2	3.73	8.76	5.03	Yes
Tuttle Easement Micro-siting Option 2	101.2	8.76	10.65	1.89	Yes
Tuttle Easement Micro-siting Option 2	101.2	10.65	13.39	2.74	Yes
Tuttle Easement Micro-siting Option 2	101.2	13.39	14.54	1.14	NA
Tuttle Easement Micro-siting Option 2	101.2	14.54	14.95	0.42	No
Tuttle Easement Micro-siting Option 2	101.2	14.95	15.20	0.25	NA
Tuttle Easement Micro-siting Option 2	101.2	15.20	20.08	4.88	Yes
Tuttle Easement Micro-siting Option 2	101.2	20.08	21.12	1.04	NA
Tuttle Easement Micro-siting Option 2	101.2	21.12	21.45	0.34	Yes
Tuttle Easement Micro-siting Option 2	101.2	21.45	23.44	1.98	No
Tuttle Easement Micro-siting Option 2	101.2	23.44	23.70	0.27	NA
Tuttle Easement Micro-siting Option 2	101.2	23.70	23.96	0.26	No
Tuttle Easement Micro-siting Option 2	101.2	23.96	24.22	0.26	NA
Tuttle Easement Micro-siting Option 2	101.2	24.22	25.22	1.00	Yes
Tuttle Easement Micro-siting Option 2	101.2	25.22	25.47	0.25	NA
Tuttle Easement Micro-siting Option 2	101.2	25.47	25.70	0.22	Yes
Tuttle Easement Micro-siting Option 2	101.2	25.70	26.47	0.77	NA
Tuttle Easement Micro-siting Option 2	101.2	26.47	28.07	1.60	No
Tuttle Easement Micro-siting Option 2	101.2	28.07	29.94	1.87	Yes
Tuttle Easement Micro-siting Option 2	101.2	29.94	30.45	0.50	NA
Tuttle Easement Micro-siting Option 2	101.2	30.45	30.67	0.22	Yes
Tuttle Easement Micro-siting Option 2	101.2	30.67	31.94	1.27	Yes
Tuttle Easement Micro-siting Option 2	101.2	31.94	38.37	6.43	NA
Tuttle Easement Micro-siting Option 2	101.2	38.37	38.98	0.60	Yes
Tuttle Easement Micro-siting Option 2	101.2	38.98	38.98	0.00	Yes
Tuttle Easement Micro-siting Option 2	101.2	38.98	39.13	0.15	Yes
Tuttle Easement Micro-siting Option 2	101.2	39.13	39.32	0.19	Yes
Tuttle Easement Micro-siting Option 2	101.2	39.32	41.08	1.76	Yes
Tuttle Easement Micro-siting Option 2	101.2	41.08	41.34	0.26	NA
Tuttle Easement Micro-siting Option 2	101.2	41.34	42.52	1.17	Yes
Tuttle Easement Micro-siting Option 2	101.2	42.52	43.16	0.65	NA
Tuttle Easement Micro-siting Option 2	101.2	43.16	43.89	0.72	Yes
Tuttle Easement Micro-siting Option 2	101.2	43.89	43.90	0.01	NA
Tuttle Easement Micro-siting Option 2	101.2	43.90	46.05	2.15	Yes
Tuttle Easement Micro-siting Option 2	101.2	46.05	46.32	0.27	NA
Tuttle Easement Micro-siting Option 2	101.2	46.32	52.88	6.56	Yes

Table I-16 Compliance or Consistency with BLM Visual Resource Management Classes, USFS Scenic Integrity Objectives, and USFS Visual Quality Objectives - After Mitigation

Alternative	Segment	From Milepost	To Milepost	Total Length (miles)	Compliance
Tuttle Easement Micro-siting Option 2	100	0.00	3.41	3.41	NA
Tuttle Easement Micro-siting Option 2	100	3.41	5.06	1.65	Yes
Tuttle Easement Micro-siting Option 2	100	5.06	5.30	0.24	Yes
Tuttle Easement Micro-siting Option 2	100	5.30	5.45	0.15	Yes
Tuttle Easement Micro-siting Option 2	100	5.45	5.64	0.19	Yes
Tuttle Easement Micro-siting Option 2	100	5.64	6.27	0.63	Yes
Tuttle Easement Micro-siting Option 2	100	6.27	6.84	0.56	NA
Tuttle Easement Micro-siting Option 2	100	6.84	7.51	0.68	Yes
Tuttle Easement Micro-siting Option 2	100	7.51	7.85	0.34	NA
Tuttle Easement Micro-siting Option 2	100	7.85	8.12	0.27	Yes
Tuttle Easement Micro-siting Option 2	100	8.12	8.19	0.06	NA
Tuttle Easement Micro-siting Option 2	100	8.19	8.86	0.67	Yes
Tuttle Easement Micro-siting Option 2	100	8.86	9.15	0.29	NA
Tuttle Easement Micro-siting Option 2	100	9.15	9.90	0.74	Yes
Tuttle Easement Micro-siting Option 2	100	9.90	10.35	0.45	NA
Tuttle Easement Micro-siting Option 2	100	10.35	12.12	1.77	Yes
Tuttle Easement Micro-siting Option 2	100	12.12	12.72	0.60	NA
Tuttle Easement Micro-siting Option 2	100	12.72	19.13	6.41	Yes
Tuttle Easement Micro-siting Option 2	186	0.00	0.21	0.21	Yes
Tuttle Easement Micro-siting Option 2	186	0.21	0.46	0.25	NA
Tuttle Easement Micro-siting Option 2	186	0.46	0.79	0.33	Yes
Tuttle Easement Micro-siting Option 2	186	0.79	1.21	0.42	NA
Tuttle Easement Micro-siting Option 2	186	1.21	2.75	1.54	Yes
Tuttle Easement Micro-siting Option 2	186	2.75	3.73	0.97	NA
Tuttle Easement Micro-siting Option 2	186	3.73	8.76	5.03	Yes
Tuttle Easement Micro-siting Option 2	186	8.76	10.65	1.89	Yes
Tuttle Easement Micro-siting Option 2	186	10.65	13.39	2.74	Yes
Tuttle Easement Micro-siting Option 2	186	13.39	14.54	1.14	NA
Tuttle Easement Micro-siting Option 2	186	14.54	14.95	0.42	No
Tuttle Easement Micro-siting Option 2	186	14.95	15.20	0.25	NA
Tuttle Easement Micro-siting Option 2	186	15.20	20.08	4.88	Yes
Tuttle Easement Micro-siting Option 2	186	20.08	21.12	1.04	NA
Tuttle Easement Micro-siting Option 2	186	21.12	21.45	0.34	Yes
Tuttle Easement Micro-siting Option 2	186	21.45	23.44	1.98	No
Tuttle Easement Micro-siting Option 2	186	23.44	23.70	0.27	NA
Tuttle Easement Micro-siting Option 2	186	23.70	23.96	0.26	No
Tuttle Easement Micro-siting Option 2	186	23.96	24.22	0.26	NA
Tuttle Easement Micro-siting Option 2	186	24.22	25.22	1.00	Yes
Tuttle Easement Micro-siting Option 2	186	25.22	25.47	0.25	NA
Tuttle Easement Micro-siting Option 2	186	25.47	25.70	0.22	Yes
Tuttle Easement Micro-siting Option 2	186	25.70	26.47	0.77	NA
Tuttle Easement Micro-siting Option 2	186	26.47	28.07	1.60	No
Tuttle Easement Micro-siting Option 2	186	28.07	29.94	1.87	Yes
Tuttle Easement Micro-siting Option 2	186	29.94	30.45	0.50	NA
Tuttle Easement Micro-siting Option 2	186	30.45	30.67	0.22	Yes
Tuttle Easement Micro-siting Option 2	186	30.67	33.32	2.65	Yes
Tuttle Easement Micro-siting Option 2	186	33.32	33.68	0.36	Yes
Tuttle Easement Micro-siting Option 2	190.05	0.00	0.52	0.52	Yes
Tuttle Easement Micro-siting Option 2	190.05	0.52	0.83	0.31	NA
Tuttle Easement Micro-siting Option 3	101.3	0.00	0.21	0.21	Yes
Tuttle Easement Micro-siting Option 3	101.3	0.21	0.46	0.25	NA
Tuttle Easement Micro-siting Option 3	101.3	0.46	0.79	0.33	Yes
Tuttle Easement Micro-siting Option 3	101.3	0.79	1.21	0.42	NA
Tuttle Easement Micro-siting Option 3	101.3	1.21	2.75	1.54	Yes
Tuttle Easement Micro-siting Option 3	101.3	2.75	3.73	0.97	NA
Tuttle Easement Micro-siting Option 3	101.3	3.73	8.76	5.03	Yes
Tuttle Easement Micro-siting Option 3	101.3	8.76	10.65	1.89	Yes
Tuttle Easement Micro-siting Option 3	101.3	10.65	13.39	2.74	Yes
Tuttle Easement Micro-siting Option 3	101.3	13.39	14.54	1.14	NA
Tuttle Easement Micro-siting Option 3	101.3	14.54	14.95	0.42	No
Tuttle Easement Micro-siting Option 3	101.3	14.95	15.20	0.25	NA
Tuttle Easement Micro-siting Option 3	101.3	15.20	20.08	4.88	Yes
Tuttle Easement Micro-siting Option 3	101.3	20.08	21.12	1.04	NA
Tuttle Easement Micro-siting Option 3	101.3	21.12	21.45	0.34	Yes

Table I-16 Compliance or Consistency with BLM Visual Resource Management Classes, USFS Scenic Integrity Objectives, and USFS Visual Quality Objectives - After Mitigation

Alternative	Segment	From Milepost	To Milepost	Total Length (miles)	Compliance
Tuttle Easement Micro-siting Option 3	101.3	21.45	23.44	1.98	No
Tuttle Easement Micro-siting Option 3	101.3	23.44	23.70	0.27	NA
Tuttle Easement Micro-siting Option 3	101.3	23.70	23.96	0.26	No
Tuttle Easement Micro-siting Option 3	101.3	23.96	24.22	0.26	NA
Tuttle Easement Micro-siting Option 3	101.3	24.22	25.22	1.00	Yes
Tuttle Easement Micro-siting Option 3	101.3	25.22	25.47	0.25	NA
Tuttle Easement Micro-siting Option 3	101.3	25.47	25.70	0.22	Yes
Tuttle Easement Micro-siting Option 3	101.3	25.70	26.47	0.77	NA
Tuttle Easement Micro-siting Option 3	101.3	26.47	28.07	1.60	No
Tuttle Easement Micro-siting Option 3	101.3	28.07	29.94	1.87	Yes
Tuttle Easement Micro-siting Option 3	101.3	29.94	30.45	0.50	NA
Tuttle Easement Micro-siting Option 3	101.3	30.45	30.67	0.22	Yes
Tuttle Easement Micro-siting Option 3	101.3	30.67	31.94	1.27	Yes
Tuttle Easement Micro-siting Option 3	101.3	31.94	38.37	6.43	NA
Tuttle Easement Micro-siting Option 3	101.3	38.37	38.98	0.60	Yes
Tuttle Easement Micro-siting Option 3	101.3	38.98	38.98	0.00	Yes
Tuttle Easement Micro-siting Option 3	101.3	38.98	39.13	0.15	Yes
Tuttle Easement Micro-siting Option 3	101.3	39.13	39.32	0.19	Yes
Tuttle Easement Micro-siting Option 3	101.3	39.32	41.08	1.76	Yes
Tuttle Easement Micro-siting Option 3	101.3	41.08	41.34	0.26	NA
Tuttle Easement Micro-siting Option 3	101.3	41.34	42.52	1.17	Yes
Tuttle Easement Micro-siting Option 3	101.3	42.52	43.16	0.65	NA
Tuttle Easement Micro-siting Option 3	101.3	43.16	43.88	0.72	Yes
Tuttle Easement Micro-siting Option 3	101.3	43.88	43.90	0.01	NA
Tuttle Easement Micro-siting Option 3	101.3	43.90	46.05	2.15	Yes
Tuttle Easement Micro-siting Option 3	101.3	46.05	46.32	0.27	NA
Tuttle Easement Micro-siting Option 3	101.3	46.32	52.88	6.56	Yes
Tuttle Easement Micro-siting Option 3	100	0.00	3.41	3.41	NA
Tuttle Easement Micro-siting Option 3	100	3.41	5.06	1.65	Yes
Tuttle Easement Micro-siting Option 3	100	5.06	5.30	0.24	Yes
Tuttle Easement Micro-siting Option 3	100	5.30	5.45	0.15	Yes
Tuttle Easement Micro-siting Option 3	100	5.45	5.64	0.19	Yes
Tuttle Easement Micro-siting Option 3	100	5.64	6.27	0.63	Yes
Tuttle Easement Micro-siting Option 3	100	6.27	6.84	0.56	NA
Tuttle Easement Micro-siting Option 3	100	6.84	7.51	0.68	Yes
Tuttle Easement Micro-siting Option 3	100	7.51	7.85	0.34	NA
Tuttle Easement Micro-siting Option 3	100	7.85	8.12	0.27	Yes
Tuttle Easement Micro-siting Option 3	100	8.12	8.19	0.06	NA
Tuttle Easement Micro-siting Option 3	100	8.19	8.86	0.67	Yes
Tuttle Easement Micro-siting Option 3	100	8.86	9.15	0.29	NA
Tuttle Easement Micro-siting Option 3	100	9.15	9.90	0.74	Yes
Tuttle Easement Micro-siting Option 3	100	9.90	10.35	0.45	NA
Tuttle Easement Micro-siting Option 3	100	10.35	12.12	1.77	Yes
Tuttle Easement Micro-siting Option 3	100	12.12	12.72	0.60	NA
Tuttle Easement Micro-siting Option 3	100	12.72	19.13	6.41	Yes
Tuttle Easement Micro-siting Option 3	186	0.00	0.21	0.21	Yes
Tuttle Easement Micro-siting Option 3	186	0.21	0.46	0.25	NA
Tuttle Easement Micro-siting Option 3	186	0.46	0.79	0.33	Yes
Tuttle Easement Micro-siting Option 3	186	0.79	1.21	0.42	NA
Tuttle Easement Micro-siting Option 3	186	1.21	2.75	1.54	Yes
Tuttle Easement Micro-siting Option 3	186	2.75	3.73	0.97	NA
Tuttle Easement Micro-siting Option 3	186	3.73	8.76	5.03	Yes
Tuttle Easement Micro-siting Option 3	186	8.76	10.65	1.89	Yes
Tuttle Easement Micro-siting Option 3	186	10.65	13.39	2.74	Yes
Tuttle Easement Micro-siting Option 3	186	13.39	14.54	1.14	NA
Tuttle Easement Micro-siting Option 3	186	14.54	14.95	0.42	No
Tuttle Easement Micro-siting Option 3	186	14.95	15.20	0.25	NA
Tuttle Easement Micro-siting Option 3	186	15.20	20.08	4.88	Yes
Tuttle Easement Micro-siting Option 3	186	20.08	21.12	1.04	NA
Tuttle Easement Micro-siting Option 3	186	21.12	21.45	0.34	Yes
Tuttle Easement Micro-siting Option 3	186	21.45	23.44	1.98	No
Tuttle Easement Micro-siting Option 3	186	23.44	23.70	0.27	NA
Tuttle Easement Micro-siting Option 3	186	23.70	23.96	0.26	No
Tuttle Easement Micro-siting Option 3	186	23.96	24.22	0.26	NA

Table I-16 Compliance or Consistency with BLM Visual Resource Management Classes, USFS Scenic Integrity Objectives, and USFS Visual Quality Objectives - After Mitigation

Alternative	Segment	From Milepost	To Milepost	Total Length (miles)	Compliance
Tuttle Easement Micro-siting Option 3	186	24.22	25.22	1.00	Yes
Tuttle Easement Micro-siting Option 3	186	25.22	25.47	0.25	NA
Tuttle Easement Micro-siting Option 3	186	25.47	25.70	0.22	Yes
Tuttle Easement Micro-siting Option 3	186	25.70	26.47	0.77	NA
Tuttle Easement Micro-siting Option 3	186	26.47	28.07	1.60	No
Tuttle Easement Micro-siting Option 3	186	28.07	29.94	1.87	Yes
Tuttle Easement Micro-siting Option 3	186	29.94	30.45	0.50	NA
Tuttle Easement Micro-siting Option 3	186	30.45	30.67	0.22	Yes
Tuttle Easement Micro-siting Option 3	186	30.67	33.32	2.65	Yes
Tuttle Easement Micro-siting Option 3	186	33.32	33.68	0.36	Yes
Tuttle Easement Micro-siting Option 3	190.05	0.00	0.52	0.52	Yes
Tuttle Easement Micro-siting Option 3	190.05	0.52	0.83	0.31	NA
Mexican Flats Alternative Connector	150	0.00	3.27	3.27	Yes
Mexican Flats Alternative Connector	150	3.27	3.59	0.32	NA
Mexican Flats Alternative Connector	150.05	0.00	0.26	0.26	Yes
Mexican Flats Alternative Connector	150.05	0.26	0.26	0.00	NA
Mexican Flats Alternative Connector	150.05	0.26	2.03	1.77	Yes
Mexican Flats Alternative Connector	160	0.00	0.30	0.30	NA
Mexican Flats Alternative Connector	160	0.30	4.39	4.09	Yes
Baggs Alternative Connector	170	0.00	0.27	0.27	NA
Baggs Alternative Connector	170	0.27	0.39	0.12	Yes
Baggs Alternative Connector	170	0.39	0.59	0.20	No
Baggs Alternative Connector	170	0.59	1.38	0.79	NA
Baggs Alternative Connector	170	1.38	3.02	1.64	Yes
Baggs Alternative Connector	170.05	0.00	0.32	0.32	Yes
Baggs Alternative Connector	170.05	0.32	1.11	0.79	NA
Baggs Alternative Connector	170.05	1.11	4.70	3.59	Yes
Baggs Alternative Connector	170.05	4.70	5.07	0.37	No
Baggs Alternative Connector	170.05	5.07	7.53	2.46	NA
Baggs Alternative Connector	170.05	7.53	10.18	2.65	No
Baggs Alternative Connector	170.05	10.18	11.26	1.08	Yes
Baggs Alternative Connector	170.05	11.26	11.40	0.13	NA
Baggs Alternative Connector	170.05	11.40	17.33	5.93	Yes
Baggs Alternative Connector	170.1	0.00	0.48	0.48	Yes
Baggs Alternative Connector	170.1	0.48	1.82	1.34	No
Baggs Alternative Connector	170.1	1.82	1.98	0.16	Yes
Fivemile Point North Alternative Connector	116	0.00	0.25	0.25	NA
Fivemile Point North Alternative Connector	116	0.25	2.09	1.83	No
Fivemile Point North Alternative Connector	116	2.09	2.60	0.51	Yes
Fivemile Point North Alternative Connector	116	2.60	2.66	0.06	No
Fivemile Point North Alternative Connector	116	2.66	2.66	0.00	NA
Fivemile Point North Alternative Connector	116	2.66	2.84	0.17	Yes
Fivemile Point North Alternative Connector	116	2.84	3.06	0.23	NA
Fivemile Point South Alternative Connector	117	0.00	0.26	0.26	NA
Fivemile Point South Alternative Connector	117	0.26	0.57	0.31	No
Fivemile Point South Alternative Connector	117	0.57	0.96	0.39	Yes
Fivemile Point South Alternative Connector	117	0.96	1.08	0.12	NA
Fivemile Point South Alternative Connector	117	1.08	2.19	1.11	Yes
II-A	210	0.00	1.98	1.98	Yes
II-A	210	1.98	2.99	1.00	NA
II-A	210	2.99	8.25	5.27	Yes
II-A	210	8.25	9.28	1.03	NA
II-A	210	9.28	13.33	4.05	Yes
II-A	210	13.33	13.84	0.51	NA
II-A	210	13.84	14.35	0.51	Yes
II-A	210	14.35	15.36	1.00	NA
II-A	210	15.36	20.68	5.32	Yes
II-A	210	20.68	21.36	0.68	NA
II-A	210	21.36	21.86	0.50	Yes
II-A	210	21.86	23.85	1.99	NA
II-A	210	23.85	25.61	1.76	Yes
II-A	211	0.00	0.01	0.01	Yes
II-A	211	0.01	0.01	0.00	NA
II-A	211	0.01	2.73	2.72	Yes

Table I-16 Compliance or Consistency with BLM Visual Resource Management Classes, USFS Scenic Integrity Objectives, and USFS Visual Quality Objectives - After Mitigation

Alternative	Segment	From Milepost	To Milepost	Total Length (miles)	Compliance
II-A	211	2.73	7.64	4.91	Yes
II-A	211	7.64	8.29	0.66	Yes
II-A	212	0.00	8.69	8.69	Yes
II-A	212	8.69	11.71	3.01	Yes
II-A	212	11.71	12.95	1.24	Yes
II-A	213	0.00	7.90	7.90	Yes
II-A	213	7.90	8.01	0.12	NA
II-A	213	8.01	9.54	1.53	Yes
II-A	213	9.54	10.54	1.00	NA
II-A	213	10.54	11.18	0.64	Yes
II-A	213	11.18	11.74	0.56	NA
II-A	213	11.74	11.88	0.13	Yes
II-A	213	11.88	12.11	0.24	NA
II-A	213	12.11	13.36	1.25	Yes
II-A	320.05	0.00	0.88	0.88	Yes
II-A	320.05	0.88	4.14	3.26	Yes
II-A	320.05	4.14	23.83	19.69	NA
II-A	320.1	0.00	55.10	55.10	NA
II-A	320.1	55.10	55.97	0.87	Yes
II-A	320.1	55.97	56.17	0.21	Yes
II-A	320.1	56.17	57.70	1.52	Yes
II-A	320.1	57.70	58.08	0.38	Yes
II-A	320.1	58.08	58.14	0.06	Yes
II-A	320.1	58.14	58.89	0.75	Yes
II-A	320.1	58.89	59.59	0.70	No
II-A	320.1	59.59	61.08	1.49	Yes
II-A	320.1	61.08	62.35	1.27	No
II-A	320.1	62.35	64.53	2.19	Yes
II-A	320.1	64.53	64.85	0.31	Yes
II-A	320.1	64.85	68.79	3.94	Yes
II-A	320.1	68.79	70.13	1.34	Yes
II-A	320.1	70.13	72.95	2.82	Yes
II-A	320.1	72.95	74.14	1.19	NA
II-A	320.15	0.00	0.78	0.78	NA
II-A	320.15	0.78	0.90	0.12	No
II-A	320.15	0.90	3.49	2.59	NA
II-A	320.15	3.49	4.21	0.71	Yes
II-A	320.15	4.21	10.26	6.06	NA
II-A	320.15	10.26	11.52	1.26	Yes
II-A	320.15	11.52	13.26	1.74	NA
II-A	320.15	13.26	13.97	0.71	Yes
II-A	320.15	13.97	27.55	13.58	NA
II-A	320.2	0.00	0.37	0.37	NA
II-A	320.2	0.37	0.84	0.47	Yes
II-A	320.2	0.84	1.40	0.55	NA
II-A	320.2	1.40	1.63	0.24	Yes
II-A	320.2	1.63	3.16	1.53	NA
II-A	320.2	3.16	3.66	0.50	Yes
II-A	320.2	3.66	3.66	0.00	NA
II-A	320.2	3.66	4.37	0.71	Yes
II-A	320.2	4.37	7.13	2.77	NA
II-A	340	0.00	9.99	9.99	NA
II-A	340	9.99	10.03	0.04	Yes
II-A	340	10.03	15.20	5.17	NA
II-A	340	15.20	15.96	0.77	Yes
II-A	340	15.96	16.76	0.80	Yes
II-A	340	16.76	17.96	1.20	NA
II-A	340	17.96	19.37	1.41	Yes
II-A	340	19.37	20.13	0.76	NA
II-A	360	0.00	1.61	1.61	NA
II-A	360	1.61	4.42	2.81	Yes
II-A	360	4.42	4.87	0.45	Yes
II-A	360	4.87	11.15	6.28	Yes
II-A	360	11.15	13.50	2.35	Yes

Table I-16 Compliance or Consistency with BLM Visual Resource Management Classes, USFS Scenic Integrity Objectives, and USFS Visual Quality Objectives - After Mitigation

Alternative	Segment	From Milepost	To Milepost	Total Length (miles)	Compliance
II-A	360	13.50	14.43	0.92	Yes
II-A	360	14.43	14.43	0.00	Yes
II-A	360	14.43	16.69	2.27	NA
II-A	360	16.69	17.46	0.76	No
II-A	360	17.46	22.74	5.29	Yes
II-A	360	22.74	24.70	1.95	Yes
II-A	360	24.70	25.83	1.13	Yes
II-A	430	0.00	2.96	2.96	Yes
II-A	430	2.96	3.97	1.00	NA
II-A	430	3.97	8.98	5.01	Yes
II-A	430	8.98	9.98	1.00	NA
II-A	430	9.98	15.12	5.14	Yes
II-A	430	15.12	15.44	0.33	NA
II-A	430	15.44	18.23	2.78	Yes
II-B	220.1	0.00	8.46	8.46	Yes
II-B	220.1	8.46	8.71	0.25	NA
II-B	220.1	8.71	16.48	7.77	Yes
II-B	220.1	16.48	17.85	1.37	No
II-B	220.1	17.85	18.16	0.31	NA
II-B	220.1	18.16	19.01	0.85	Yes
II-B	220.1	19.01	32.41	13.40	Yes
II-B	220.1	32.41	32.62	0.21	NA
II-B	220.1	32.62	33.15	0.53	Yes
II-B	220.1	33.15	33.49	0.34	NA
II-B	220.1	33.49	34.52	1.03	Yes
II-B	220.1	34.52	35.54	1.02	NA
II-B	220.1	35.54	36.47	0.92	Yes
II-B	220.1	36.47	38.13	1.66	NA
II-B	220.1	38.13	43.64	5.52	Yes
II-B	220.1	43.64	44.67	1.02	No
II-B	220.1	44.67	45.02	0.35	Yes
II-B	220.1	45.02	45.55	0.53	NA
II-B	220.1	45.55	50.70	5.15	Yes
II-B	220.1	50.70	51.07	0.37	Yes
II-B	220.1	51.07	51.08	0.01	NA
II-B	220.1	51.08	55.41	4.33	Yes
II-B	220.1	55.41	57.85	2.44	NA
II-B	220.1	57.85	58.25	0.40	Yes
II-B	220.1	58.25	58.39	0.14	Yes
II-B	220.1	58.39	59.82	1.43	NA
II-B	220.1	59.82	59.90	0.08	Yes
II-B	220.1	59.90	60.82	0.92	NA
II-B	220.1	60.82	60.84	0.02	Yes
II-B	220.1	60.84	60.87	0.04	Yes
II-B	220.1	60.87	61.16	0.29	NA
II-B	220.1	61.16	61.23	0.07	Yes
II-B	220.1	61.23	61.48	0.25	NA
II-B	220.1	61.48	62.83	1.34	Yes
II-B	220.1	62.83	63.20	0.37	NA
II-B	220.1	63.20	63.42	0.22	Yes
II-B	220.1	63.42	63.67	0.25	NA
II-B	220.1	63.67	63.99	0.32	Yes
II-B	220.1	63.99	64.99	1.00	NA
II-B	220.1	64.99	65.34	0.35	Yes
II-B	220.1	65.34	67.09	1.75	NA
II-B	220.1	67.09	67.25	0.16	Yes
II-B	220.1	67.25	67.78	0.53	NA
II-B	220.1	67.78	67.89	0.11	Yes
II-B	220.1	67.89	70.16	2.27	NA
II-B	220.1	70.16	73.36	3.20	Yes
II-B	220.1	73.36	83.74	10.38	Yes
II-B	220.1	83.74	84.01	0.27	NA
II-B	220.1	84.01	84.14	0.13	Yes
II-B	220.1	84.14	84.65	0.52	NA

Table I-16 Compliance or Consistency with BLM Visual Resource Management Classes, USFS Scenic Integrity Objectives, and USFS Visual Quality Objectives - After Mitigation

Alternative	Segment	From Milepost	To Milepost	Total Length (miles)	Compliance
II-B	220.1	84.65	87.94	3.28	Yes
II-B	220.1	87.94	87.94	0.01	NA
II-B	220.1	87.94	93.98	6.04	Yes
II-B	220.1	93.98	95.04	1.06	Yes
II-B	220.1	95.04	96.19	1.15	NA
II-B	220.1	96.19	99.77	3.58	Yes
II-B	220.1	99.77	100.11	0.34	NA
II-B	220.1	100.11	101.25	1.14	Yes
II-B	220.1	101.25	101.55	0.29	NA
II-B	220.1	101.55	104.12	2.58	Yes
II-B	220.1	104.12	104.35	0.23	NA
II-B	220.1	104.35	112.75	8.40	Yes
II-B	220.1	112.75	112.78	0.04	NA
II-B	220.1	112.78	113.71	0.93	Yes
II-B	220.1	113.71	114.72	1.01	No
II-B	220.1	114.72	115.16	0.44	Yes
II-B	220.1	115.16	115.32	0.16	NA
II-B	220.1	115.32	115.74	0.42	Yes
II-B	220.1	115.74	115.93	0.19	Yes
II-B	220.1	115.93	115.96	0.02	Yes
II-B	220.1	115.96	115.97	0.01	NA
II-B	220.1	115.97	116.00	0.03	Yes
II-B	220.1	116.00	116.34	0.34	Yes
II-B	220.1	116.34	117.14	0.80	Yes
II-B	220.1	117.14	119.25	2.10	Yes
II-B	220.1	119.25	132.14	12.90	Yes
II-B	220.1	132.14	132.91	0.77	NA
II-B	220.1	132.91	138.64	5.73	Yes
II-B	220.1	138.64	140.39	1.74	NA
II-B	220.1	140.39	142.66	2.28	Yes
II-B	220.1	142.66	143.67	1.00	NA
II-B	220.1	143.67	143.87	0.21	Yes
II-B	220.1	143.87	144.05	0.18	Yes
II-B	220.1	144.05	145.37	1.32	No
II-B	220.1	145.37	147.19	1.81	Yes
II-B	220.1	147.19	148.65	1.46	No
II-B	220.1	148.65	149.65	1.00	NA
II-B	220.1	149.65	150.49	0.83	No
II-B	220.1	150.49	151.31	0.82	Yes
II-B	220.1	151.31	153.23	1.92	Yes
II-B	220.1	153.23	153.67	0.44	Yes
II-B	220.1	153.67	154.71	1.04	NA
II-B	220.1	154.71	155.30	0.59	Yes
II-B	220.1	155.30	155.32	0.02	No
II-B	220.1	155.32	155.88	0.56	No
II-B	220.1	155.88	156.24	0.37	NA
II-B	220.1	156.24	157.74	1.49	Yes
II-B	220.1	157.74	160.77	3.04	NA
II-B	220.1	160.77	162.63	1.86	Yes
II-B	220.1	162.63	163.24	0.61	NA
II-B	220.1	163.24	163.34	0.09	Yes
II-B	220.1	163.34	164.40	1.06	No
II-B	220.1	164.40	164.82	0.43	Yes
II-B	220.1	164.82	165.10	0.27	NA
II-B	220.1	165.10	169.59	4.49	Yes
II-B	220.1	169.59	180.90	11.31	Yes
II-B	222.05	0.00	3.74	3.74	Yes
II-B	222.05	3.74	5.43	1.69	NA
II-B	222.05	5.43	6.95	1.53	Yes
II-B	222.05	6.95	7.88	0.92	NA
II-B	222.05	7.88	8.41	0.54	Yes
II-B	222.05	8.41	8.73	0.32	NA
II-B	222.05	8.73	9.22	0.49	Yes
II-B	222.05	9.22	9.28	0.06	NA

Table I-16 Compliance or Consistency with BLM Visual Resource Management Classes, USFS Scenic Integrity Objectives, and USFS Visual Quality Objectives - After Mitigation

Alternative	Segment	From Milepost	To Milepost	Total Length (miles)	Compliance
II-B	222.05	9.28	13.08	3.79	Yes
II-B	222.05	13.08	13.76	0.68	NA
II-B	222.05	13.76	15.41	1.65	Yes
II-B	222.05	15.41	17.56	2.15	Yes
II-B	222.05	17.56	18.27	0.71	NA
II-B	222.05	18.27	22.22	3.95	Yes
II-B	222.05	22.22	23.22	1.00	NA
II-B	222.05	23.22	25.22	2.01	Yes
II-B	222.05	25.22	25.73	0.51	NA
II-B	222.05	25.73	26.54	0.81	Yes
II-B	222.05	26.54	27.74	1.20	Yes
II-B	222.05	27.74	27.96	0.21	Yes
II-B	222.05	27.96	28.09	0.14	Yes
II-B	222.05	28.09	29.69	1.60	Yes
II-B	222.05	29.69	29.96	0.27	NA
II-B	222.05	29.96	30.99	1.03	Yes
II-B	222.05	30.99	32.00	1.01	NA
II-B	222.05	32.00	32.25	0.25	Yes
II-B	222.05	32.25	32.52	0.26	NA
II-B	222.05	32.52	32.54	0.02	Yes
II-B	222.05	32.54	33.02	0.48	NA
II-B	222.05	33.02	35.19	2.17	Yes
II-B	222.05	35.19	35.19	0.00	NA
II-B	222.05	35.19	35.19	0.00	Yes
II-B	222.05	35.19	35.20	0.00	NA
II-B	222.05	35.20	35.47	0.27	Yes
II-B	222.05	35.47	36.42	0.95	NA
II-B	222.05	36.42	36.57	0.16	Yes
II-B	222.05	36.57	37.05	0.48	NA
II-B	222.05	37.05	37.40	0.35	Yes
II-B	222.05	37.40	38.04	0.63	NA
II-B	222.05	38.04	41.02	2.99	Yes
II-B	222.3	0.00	0.44	0.44	Yes
II-B	222.3	0.44	1.18	0.74	NA
II-B	222.3	1.18	2.47	1.29	Yes
II-B	222.3	2.47	14.90	12.43	NA
II-B	310	0.00	1.09	1.09	NA
II-B	310	1.09	2.99	1.90	Yes
II-B	310	2.99	3.48	0.49	NA
II-B	310	3.48	3.65	0.17	Yes
II-B	310	3.65	4.09	0.45	Yes
II-B	310	4.09	4.45	0.36	Yes
II-B	310	4.45	4.76	0.31	Yes
II-B	310	4.76	6.31	1.55	NA
II-B	310	6.31	6.58	0.27	Yes
II-B	310	6.58	6.78	0.20	Yes
II-B	310	6.78	6.87	0.09	NA
II-B	310	6.87	7.98	1.11	Yes
II-B	310	7.98	8.12	0.14	Yes
II-B	310	8.12	8.75	0.63	NA
II-B	310	8.75	9.47	0.72	Yes
II-B	310	9.47	11.03	1.56	Yes
II-B	310	11.03	11.76	0.73	Yes
II-B	310	11.76	12.64	0.88	NA
II-B	310	12.64	13.68	1.04	Yes
II-B	310	13.68	14.12	0.44	Yes
II-B	310	14.12	14.25	0.13	Yes
II-B	310	14.25	14.59	0.34	Yes
II-B	310	14.59	15.11	0.52	Yes
II-B	310	15.11	15.55	0.44	Yes
II-B	310	15.55	15.58	0.03	Yes
II-B	310	15.58	16.21	0.63	Yes
II-B	310	16.21	16.98	0.77	NA
II-B	310	16.98	17.07	0.09	Yes

Table I-16 Compliance or Consistency with BLM Visual Resource Management Classes, USFS Scenic Integrity Objectives, and USFS Visual Quality Objectives - After Mitigation

Alternative	Segment	From Milepost	To Milepost	Total Length (miles)	Compliance
II-B	310	17.07	18.27	1.21	Yes
II-B	310	18.27	18.77	0.49	Yes
II-B	310	18.77	19.22	0.45	No
II-B	310	19.22	19.87	0.66	No
II-B	310	19.87	20.01	0.14	No
II-B	310	20.01	21.92	1.91	Yes
II-B	310	21.92	35.53	13.61	NA
II-B	310	35.53	35.79	0.26	Yes
II-B	310	35.79	35.96	0.17	NA
II-B	310	35.96	37.95	1.99	Yes
II-B	310	37.95	39.20	1.25	Yes
II-B	310	39.20	41.04	1.84	NA
II-B	310	41.04	41.64	0.60	Yes
II-B	310	41.64	41.95	0.31	NA
II-B	310	41.95	42.19	0.24	Yes
II-B	310	42.19	43.33	1.14	NA
II-B	310	43.33	43.58	0.24	Yes
II-B	310	43.58	47.97	4.40	NA
II-B	310	47.97	49.08	1.11	Yes
II-B	310	49.08	49.11	0.03	NA
II-B	350	0.00	11.22	11.22	NA
II-B	350	11.22	14.45	3.23	Yes
II-B	350	14.45	14.84	0.39	NA
II-B	370	0.00	3.84	3.84	NA
II-B	370	3.84	5.57	1.73	Yes
II-B	370	5.57	6.46	0.89	NA
II-B	370	6.46	9.88	3.42	Yes
II-B	370	9.88	9.98	0.10	NA
II-B	370	9.98	11.47	1.49	Yes
II-B	370	11.47	12.50	1.03	NA
II-B	370	12.50	12.91	0.40	Yes
II-B	370	12.91	13.32	0.41	No
II-B	370	13.32	13.52	0.20	Yes
II-B	370	13.52	13.77	0.25	NA
II-B	370	13.77	14.26	0.49	No
II-B	380	0.00	0.53	0.53	No
II-B	380	0.53	0.85	0.32	NA
II-B	380	0.85	2.73	1.88	No
II-B	380	2.73	3.05	0.32	Yes
II-B	380	3.05	12.75	9.70	NA
II-B	380	12.75	12.75	0.00	Yes
II-B	380	12.75	12.77	0.02	Yes
II-B	420	0.00	1.40	1.40	Yes
II-B	420	1.40	5.00	3.60	Yes
II-B	420	5.00	6.00	1.00	NA
II-B	420	6.00	6.33	0.33	Yes
II-B	420	6.33	8.15	1.82	NA
II-B	440	0.00	7.52	7.52	NA
II-B	440	7.52	7.76	0.25	Yes
II-B	440	7.76	8.51	0.75	NA
II-B	440	8.51	9.39	0.88	Yes
II-C	220.1	0.00	8.46	8.46	Yes
II-C	220.1	8.46	8.71	0.25	NA
II-C	220.1	8.71	16.48	7.77	Yes
II-C	220.1	16.48	17.85	1.37	No
II-C	220.1	17.85	18.16	0.31	NA
II-C	220.1	18.16	19.01	0.85	Yes
II-C	220.1	19.01	32.41	13.40	Yes
II-C	220.1	32.41	32.62	0.21	NA
II-C	220.1	32.62	33.15	0.53	Yes
II-C	220.1	33.15	33.49	0.34	NA
II-C	220.1	33.49	34.52	1.03	Yes
II-C	220.1	34.52	35.54	1.02	NA
II-C	220.1	35.54	36.47	0.92	Yes

Table I-16 Compliance or Consistency with BLM Visual Resource Management Classes, USFS Scenic Integrity Objectives, and USFS Visual Quality Objectives - After Mitigation

Alternative	Segment	From Milepost	To Milepost	Total Length (miles)	Compliance
II-C	220.1	36.47	38.13	1.66	NA
II-C	220.1	38.13	43.64	5.52	Yes
II-C	220.1	43.64	44.67	1.02	No
II-C	220.1	44.67	45.02	0.35	Yes
II-C	220.1	45.02	45.55	0.53	NA
II-C	220.1	45.55	50.70	5.15	Yes
II-C	220.1	50.70	51.07	0.37	Yes
II-C	220.1	51.07	51.08	0.01	NA
II-C	220.1	51.08	55.41	4.33	Yes
II-C	220.1	55.41	57.85	2.44	NA
II-C	220.1	57.85	58.25	0.40	Yes
II-C	220.1	58.25	58.39	0.14	Yes
II-C	220.1	58.39	59.82	1.43	NA
II-C	220.1	59.82	59.90	0.08	Yes
II-C	220.1	59.90	60.82	0.92	NA
II-C	220.1	60.82	60.84	0.02	Yes
II-C	220.1	60.84	60.87	0.04	Yes
II-C	220.1	60.87	61.16	0.29	NA
II-C	220.1	61.16	61.23	0.07	Yes
II-C	220.1	61.23	61.48	0.25	NA
II-C	220.1	61.48	62.83	1.34	Yes
II-C	220.1	62.83	63.20	0.37	NA
II-C	220.1	63.20	63.42	0.22	Yes
II-C	220.1	63.42	63.67	0.25	NA
II-C	220.1	63.67	63.99	0.32	Yes
II-C	220.1	63.99	64.99	1.00	NA
II-C	220.1	64.99	65.34	0.35	Yes
II-C	220.1	65.34	67.09	1.75	NA
II-C	220.1	67.09	67.25	0.16	Yes
II-C	220.1	67.25	67.78	0.53	NA
II-C	220.1	67.78	67.89	0.11	Yes
II-C	220.1	67.89	70.16	2.27	NA
II-C	220.1	70.16	73.36	3.20	Yes
II-C	220.1	73.36	83.74	10.38	Yes
II-C	220.1	83.74	84.01	0.27	NA
II-C	220.1	84.01	84.14	0.13	Yes
II-C	220.1	84.14	84.65	0.52	NA
II-C	220.1	84.65	87.94	3.28	Yes
II-C	220.1	87.94	87.94	0.01	NA
II-C	220.1	87.94	93.98	6.04	Yes
II-C	220.1	93.98	95.04	1.06	Yes
II-C	220.1	95.04	96.19	1.15	NA
II-C	220.1	96.19	99.77	3.58	Yes
II-C	220.1	99.77	100.11	0.34	NA
II-C	220.1	100.11	101.25	1.14	Yes
II-C	220.1	101.25	101.55	0.29	NA
II-C	220.1	101.55	104.12	2.58	Yes
II-C	220.1	104.12	104.35	0.23	NA
II-C	220.1	104.35	112.75	8.40	Yes
II-C	220.1	112.75	112.78	0.04	NA
II-C	220.1	112.78	113.71	0.93	Yes
II-C	220.1	113.71	114.72	1.01	No
II-C	220.1	114.72	115.16	0.44	Yes
II-C	220.1	115.16	115.32	0.16	NA
II-C	220.1	115.32	115.74	0.42	Yes
II-C	220.1	115.74	115.93	0.19	Yes
II-C	220.1	115.93	115.96	0.02	Yes
II-C	220.1	115.96	115.97	0.01	NA
II-C	220.1	115.97	116.00	0.03	Yes
II-C	220.1	116.00	116.34	0.34	Yes
II-C	220.1	116.34	117.14	0.80	Yes
II-C	220.1	117.14	119.25	2.10	Yes
II-C	220.1	119.25	132.14	12.90	Yes
II-C	220.1	132.14	132.91	0.77	NA

Table I-16 Compliance or Consistency with BLM Visual Resource Management Classes, USFS Scenic Integrity Objectives, and USFS Visual Quality Objectives - After Mitigation

Alternative	Segment	From Milepost	To Milepost	Total Length (miles)	Compliance
II-C	220.1	132.91	138.64	5.73	Yes
II-C	220.1	138.64	140.39	1.74	NA
II-C	220.1	140.39	142.66	2.28	Yes
II-C	220.1	142.66	143.67	1.00	NA
II-C	220.1	143.67	143.87	0.21	Yes
II-C	220.1	143.87	144.05	0.18	Yes
II-C	220.1	144.05	145.37	1.32	No
II-C	220.1	145.37	147.19	1.81	Yes
II-C	220.1	147.19	148.65	1.46	No
II-C	220.1	148.65	149.65	1.00	NA
II-C	220.1	149.65	150.49	0.83	No
II-C	220.1	150.49	151.31	0.82	Yes
II-C	220.1	151.31	153.23	1.92	Yes
II-C	220.1	153.23	153.67	0.44	Yes
II-C	220.1	153.67	154.71	1.04	NA
II-C	220.1	154.71	155.30	0.59	Yes
II-C	220.1	155.30	155.32	0.02	No
II-C	220.1	155.32	155.88	0.56	No
II-C	220.1	155.88	156.24	0.37	NA
II-C	220.1	156.24	157.74	1.49	Yes
II-C	220.1	157.74	160.77	3.04	NA
II-C	220.1	160.77	162.63	1.86	Yes
II-C	220.1	162.63	163.24	0.61	NA
II-C	220.1	163.24	163.34	0.09	Yes
II-C	220.1	163.34	164.40	1.06	No
II-C	220.1	164.40	164.82	0.43	Yes
II-C	220.1	164.82	165.10	0.27	NA
II-C	220.1	165.10	169.59	4.49	Yes
II-C	220.1	169.59	180.90	11.31	Yes
II-C	225.2	0.00	0.24	0.24	No
II-C	225.2	0.24	2.42	2.19	Yes
II-C	225.2	2.42	7.00	4.58	No
II-C	225.2	7.00	7.09	0.09	Yes
II-C	225.2	7.09	10.31	3.22	No
II-C	225.2	10.31	23.58	13.27	NA
II-C	225.2	23.58	26.73	3.16	Yes
II-C	225.2	26.73	27.02	0.29	NA
II-C	225.2	27.02	29.36	2.34	Yes
II-C	225.2	29.36	30.54	1.18	NA
II-C	225.2	30.54	35.08	4.54	Yes
II-C	225.2	35.08	35.78	0.70	No
II-C	225.2	35.78	36.77	0.99	NA
II-C	225.2	36.77	38.07	1.30	No
II-C	330.1	0.00	0.97	0.97	No
II-C	330.1	0.97	0.98	0.01	Yes
II-C	330.1	0.98	1.27	0.29	NA
II-C	330.1	1.27	1.32	0.05	Yes
II-C	330.1	1.32	1.83	0.51	NA
II-C	330.1	1.83	2.91	1.08	Yes
II-C	330.1	2.91	3.47	0.56	NA
II-C	330.1	3.47	3.73	0.26	Yes
II-C	330.1	3.73	4.02	0.29	NA
II-C	330.1	4.02	7.93	3.91	Yes
II-C	330.1	7.93	8.22	0.29	NA
II-C	330.1	8.22	8.46	0.24	Yes
II-C	330.1	8.46	8.99	0.53	NA
II-C	330.1	8.99	10.45	1.46	Yes
II-C	330.1	10.45	11.03	0.59	NA
II-C	330.1	11.03	12.13	1.10	Yes
II-C	330.1	12.13	12.56	0.43	NA
II-C	330.1	12.56	14.59	2.02	Yes
II-C	330.1	14.59	15.40	0.81	NA
II-C	330.1	15.40	16.25	0.86	Yes
II-C	330.1	16.25	17.76	1.51	NA

Table I-16 Compliance or Consistency with BLM Visual Resource Management Classes, USFS Scenic Integrity Objectives, and USFS Visual Quality Objectives - After Mitigation

Alternative	Segment	From Milepost	To Milepost	Total Length (miles)	Compliance
II-C	330.1	17.76	17.79	0.02	Yes
II-C	330.1	17.79	18.62	0.84	NA
II-C	330.1	18.62	18.84	0.21	Yes
II-C	330.1	18.84	18.91	0.07	Yes
II-C	330.1	18.91	24.40	5.50	NA
II-C	330.1	24.40	24.64	0.24	Yes
II-C	330.1	24.64	25.14	0.50	NA
II-C	330.1	25.14	25.44	0.30	Yes
II-C	330.1	25.44	31.45	6.01	NA
II-C	330.1	31.45	31.72	0.26	Yes
II-C	330.1	31.72	32.29	0.57	NA
II-C	330.1	32.29	37.85	5.56	Yes
II-C	330.1	37.85	38.71	0.87	NA
II-C	330.1	38.71	40.90	2.19	Yes
II-C	330.1	40.90	40.91	0.01	NA
II-C	330.1	40.91	46.43	5.52	Yes
II-C	330.1	46.43	46.52	0.09	No
II-C	330.1	46.52	46.77	0.26	NA
II-C	330.1	46.77	47.62	0.84	No
II-C	330.1	47.62	47.79	0.17	No
II-C	330.1	47.79	49.81	2.02	NA
II-C	330.1	49.81	50.43	0.62	Yes
II-C	330.1	50.43	51.53	1.10	No
II-C	330.1	51.53	53.91	2.38	Yes
II-C	330.1	53.91	54.89	0.98	No
II-C	330.1	54.89	55.03	0.15	Yes
II-C	330.1	55.03	60.02	4.99	No
II-C	330.1	60.02	60.55	0.53	NA
II-C	330.1	60.55	60.81	0.26	No
II-C	330.1	60.81	61.34	0.53	NA
II-C	330.1	61.34	61.59	0.26	No
II-C	330.1	61.59	61.86	0.26	NA
II-C	330.1	61.86	67.57	5.71	Yes
II-C	330.1	67.57	67.57	0.00	NA
II-C	330.1	67.57	68.62	1.05	Yes
II-C	330.1	68.62	68.84	0.22	NA
II-C	330.1	68.84	69.10	0.26	Yes
II-C	330.1	69.10	69.92	0.81	NA
II-C	330.1	69.92	70.39	0.48	Yes
II-C	330.1	70.39	73.95	3.55	NA
II-C	330.1	73.95	74.87	0.93	Yes
II-C	330.1	74.87	75.38	0.50	NA
II-C	330.1	75.38	75.85	0.48	Yes
II-C	330.1	75.85	76.15	0.29	Yes
II-C	330.1	76.15	77.65	1.50	NA
II-C	330.1	77.65	78.53	0.88	Yes
II-C	330.1	78.53	78.67	0.14	NA
II-C	330.1	78.67	80.30	1.63	Yes
II-C	330.1	80.30	81.18	0.88	NA
II-C	330.1	81.18	81.77	0.60	Yes
II-C	330.1	81.77	81.77	0.00	NA
II-C	330.1	81.77	82.38	0.61	Yes
II-C	330.1	82.38	93.64	11.26	NA
II-C	330.1	93.64	94.97	1.34	Yes
II-C	330.1	94.97	98.48	3.50	NA
II-C	330.1	98.48	98.59	0.11	Yes
II-C	330.1	98.59	98.91	0.32	NA
II-C	330.1	98.91	98.94	0.02	Yes
II-C	330.1	98.94	98.95	0.01	NA
II-C	330.1	98.95	98.95	0.00	Yes
II-C	330.1	98.95	99.25	0.30	Yes
II-C	410	0.00	0.95	0.95	Yes
II-C	410	0.95	0.97	0.01	NA
II-C	410	0.97	1.23	0.26	Yes

Table I-16 Compliance or Consistency with BLM Visual Resource Management Classes, USFS Scenic Integrity Objectives, and USFS Visual Quality Objectives - After Mitigation

Alternative	Segment	From Milepost	To Milepost	Total Length (miles)	Compliance
II-C	410	1.23	1.23	0.00	NA
II-C	410	1.23	3.87	2.64	Yes
II-C	410	3.87	3.88	0.01	NA
II-C	410	3.88	5.93	2.05	No
II-C	410	5.93	9.47	3.54	Yes
II-C	410	9.47	22.59	13.12	NA
II-C	410	22.59	26.69	4.10	Yes
II-C	410	26.69	27.46	0.77	NA
II-C	410	27.46	27.71	0.25	Yes
II-C	410	27.71	28.59	0.88	NA
II-C	410	28.59	28.96	0.37	Yes
II-C	410	28.96	29.35	0.39	NA
II-C	410	29.35	29.70	0.35	Yes
II-C	410	29.70	30.72	1.01	No
II-C	410	30.72	32.47	1.76	Yes
II-C	410	32.47	34.78	2.31	Yes
II-C	410	34.78	37.19	2.41	NA
II-C	440	0.00	7.52	7.52	NA
II-C	440	7.52	7.76	0.25	Yes
II-C	440	7.76	8.51	0.75	NA
II-C	440	8.51	9.39	0.88	Yes
II-D	210	0.00	1.98	1.98	Yes
II-D	210	1.98	2.99	1.00	NA
II-D	210	2.99	8.25	5.27	Yes
II-D	210	8.25	9.28	1.03	NA
II-D	210	9.28	13.33	4.05	Yes
II-D	210	13.33	13.84	0.51	NA
II-D	210	13.84	14.35	0.51	Yes
II-D	210	14.35	15.36	1.00	NA
II-D	210	15.36	20.68	5.32	Yes
II-D	210	20.68	21.36	0.68	NA
II-D	210	21.36	21.86	0.50	Yes
II-D	210	21.86	23.85	1.99	NA
II-D	210	23.85	25.61	1.76	Yes
II-D	214	0.00	0.01	0.01	Yes
II-D	214	0.01	0.01	0.00	NA
II-D	214	0.01	0.44	0.44	Yes
II-D	214	0.44	1.45	1.01	NA
II-D	214	1.45	3.51	2.06	Yes
II-D	214	3.51	4.51	1.00	Yes
II-D	214	4.51	4.90	0.39	NA
II-D	214	4.90	6.02	1.12	Yes
II-D	214	6.02	6.55	0.53	NA
II-D	214	6.55	6.68	0.14	Yes
II-D	214	6.68	7.49	0.80	NA
II-D	214	7.49	7.95	0.46	Yes
II-D	214	7.95	8.75	0.79	NA
II-D	214	8.75	9.35	0.60	Yes
II-D	214	9.35	10.00	0.65	Yes
II-D	215	0.00	8.15	8.15	Yes
II-D	217.01	0.00	16.49	16.49	Yes
II-D	217.01	16.49	17.43	0.93	No
II-D	217.01	17.43	17.45	0.02	Yes
II-D	217.01	17.45	18.70	1.25	NA
II-D	217.01	18.70	19.37	0.67	Yes
II-D	217.01	19.37	22.39	3.02	NA
II-D	217.01	22.39	23.72	1.32	Yes
II-D	217.01	23.72	24.54	0.83	NA
II-D	217.01	24.54	24.76	0.21	Yes
II-D	217.01	24.76	26.69	1.93	NA
II-D	217.01	26.69	26.87	0.18	Yes
II-D	217.01	26.87	27.75	0.88	Yes
II-D	217.01	27.75	29.77	2.02	NA
II-D	217.01	29.77	29.89	0.12	Yes

Table I-16 Compliance or Consistency with BLM Visual Resource Management Classes, USFS Scenic Integrity Objectives, and USFS Visual Quality Objectives - After Mitigation

Alternative	Segment	From Milepost	To Milepost	Total Length (miles)	Compliance
II-D	217.01	29.89	30.75	0.87	NA
II-D	217.01	30.75	35.56	4.80	Yes
II-D	217.01	35.56	36.61	1.05	NA
II-D	217.01	36.61	37.25	0.64	Yes
II-D	217.01	37.25	37.76	0.52	No
II-D	217.01	37.76	37.87	0.11	NA
II-D	217.01	37.87	38.93	1.05	No
II-D	217.01	38.93	49.03	10.10	Yes
II-D	217.01	49.03	49.79	0.77	NA
II-D	217.01	49.79	50.82	1.03	Yes
II-D	217.01	50.82	51.82	1.00	NA
II-D	217.01	51.82	59.98	8.16	Yes
II-D	217.01	59.98	60.47	0.49	Yes
II-D	217.01	60.47	62.18	1.71	No
II-D	217.01	62.18	62.54	0.36	Yes
II-D	217.01	62.54	65.32	2.78	Yes
II-D	217.01	65.32	65.66	0.35	NA
II-D	217.01	65.66	71.89	6.23	Yes
II-D	217.01	71.89	72.90	1.01	NA
II-D	217.01	72.90	74.97	2.08	Yes
II-D	217.01	74.97	75.98	1.00	NA
II-D	217.01	75.98	76.18	0.20	Yes
II-D	217.01	76.18	76.54	0.36	No
II-D	217.01	76.54	76.82	0.29	NA
II-D	217.01	76.82	77.21	0.39	No
II-D	217.01	77.21	77.51	0.30	Yes
II-D	217.01	77.51	78.40	0.88	NA
II-D	217.01	78.40	78.79	0.39	Yes
II-D	217.01	78.79	78.84	0.05	NA
II-D	217.02	0.00	0.16	0.16	NA
II-D	217.02	0.16	0.25	0.10	Yes
II-D	217.02	0.25	1.04	0.78	NA
II-D	217.02	1.04	1.30	0.26	Yes
II-D	217.02	1.30	1.30	0.00	NA
II-D	217.02	1.30	1.48	0.18	Yes
II-D	217.02	1.48	1.77	0.28	NA
II-D	217.02	1.77	2.88	1.11	Yes
II-D	217.02	2.88	16.00	13.12	NA
II-D	217.1	0.00	8.66	8.66	NA
II-D	217.1	8.66	8.92	0.26	Yes
II-D	217.1	8.92	9.09	0.17	NA
II-D	217.1	9.09	9.35	0.26	Yes
II-D	217.1	9.35	10.44	1.09	NA
II-D	217.1	10.44	10.87	0.43	No
II-D	217.1	10.87	11.18	0.31	Yes
II-D	217.1	11.18	14.51	3.33	NA
II-D	217.1	14.51	15.51	1.00	Yes
II-D	217.1	15.51	21.12	5.61	NA
II-D	217.15	0.00	1.56	1.56	NA
II-D	217.15	1.56	4.07	2.51	Yes
II-D	217.15	4.07	8.55	4.48	NA
II-D	217.15	8.55	8.77	0.22	Yes
II-D	217.15	8.77	9.01	0.25	Yes
II-D	217.15	9.01	10.85	1.84	Yes
II-D	217.15	10.85	11.11	0.25	No
II-D	217.15	11.11	11.16	0.05	No
II-D	217.15	11.16	11.68	0.51	No
II-D	217.15	11.68	11.94	0.26	No
II-D	217.15	11.94	12.74	0.80	Yes
II-D	217.15	12.74	14.30	1.56	NA
II-D	217.15	14.30	15.27	0.98	Yes
II-D	217.15	15.27	15.70	0.43	No
II-D	217.15	15.70	16.18	0.48	No
II-D	217.15	16.18	16.57	0.39	NA

Table I-16 Compliance or Consistency with BLM Visual Resource Management Classes, USFS Scenic Integrity Objectives, and USFS Visual Quality Objectives - After Mitigation

Alternative	Segment	From Milepost	To Milepost	Total Length (miles)	Compliance
II-D	217.15	16.57	16.69	0.12	Yes
II-D	217.15	16.69	17.91	1.23	NA
II-D	217.15	17.91	18.14	0.22	Yes
II-D	217.15	18.14	19.80	1.66	Yes
II-D	217.15	19.80	35.96	16.17	NA
II-D	320.2	0.00	0.37	0.37	NA
II-D	320.2	0.37	0.84	0.47	Yes
II-D	320.2	0.84	1.40	0.55	NA
II-D	320.2	1.40	1.63	0.24	Yes
II-D	320.2	1.63	3.16	1.53	NA
II-D	320.2	3.16	3.66	0.50	Yes
II-D	320.2	3.66	3.66	0.00	NA
II-D	320.2	3.66	4.37	0.71	Yes
II-D	320.2	4.37	7.13	2.77	NA
II-D	350	0.00	11.22	11.22	NA
II-D	350	11.22	14.45	3.23	Yes
II-D	350	14.45	14.84	0.39	NA
II-D	360	0.00	1.61	1.61	NA
II-D	360	1.61	4.42	2.81	Yes
II-D	360	4.42	4.87	0.45	Yes
II-D	360	4.87	11.15	6.28	Yes
II-D	360	11.15	13.50	2.35	Yes
II-D	360	13.50	14.43	0.92	Yes
II-D	360	14.43	14.43	0.00	Yes
II-D	360	14.43	16.69	2.27	NA
II-D	360	16.69	17.46	0.76	No
II-D	360	17.46	22.74	5.29	Yes
II-D	360	22.74	24.70	1.95	Yes
II-D	360	24.70	25.83	1.13	Yes
II-D	430	0.00	2.96	2.96	Yes
II-D	430	2.96	3.97	1.00	NA
II-D	430	3.97	8.98	5.01	Yes
II-D	430	8.98	9.98	1.00	NA
II-D	430	9.98	15.12	5.14	Yes
II-D	430	15.12	15.44	0.33	NA
II-D	430	15.44	18.23	2.78	Yes
II-E	210	0.00	1.98	1.98	Yes
II-E	210	1.98	2.99	1.00	NA
II-E	210	2.99	8.25	5.27	Yes
II-E	210	8.25	9.28	1.03	NA
II-E	210	9.28	13.33	4.05	Yes
II-E	210	13.33	13.84	0.51	NA
II-E	210	13.84	14.35	0.51	Yes
II-E	210	14.35	15.36	1.00	NA
II-E	210	15.36	20.68	5.32	Yes
II-E	210	20.68	21.36	0.68	NA
II-E	210	21.36	21.86	0.50	Yes
II-E	210	21.86	23.85	1.99	NA
II-E	210	23.85	25.61	1.76	Yes
II-E	213	0.00	7.90	7.90	Yes
II-E	213	7.90	8.01	0.12	NA
II-E	213	8.01	9.54	1.53	Yes
II-E	213	9.54	10.54	1.00	NA
II-E	213	10.54	11.18	0.64	Yes
II-E	213	11.18	11.74	0.56	NA
II-E	213	11.74	11.88	0.13	Yes
II-E	213	11.88	12.11	0.24	NA
II-E	213	12.11	13.36	1.25	Yes
II-E	214	0.00	0.01	0.01	Yes
II-E	214	0.01	0.01	0.00	NA
II-E	214	0.01	0.44	0.44	Yes
II-E	214	0.44	1.45	1.01	NA
II-E	214	1.45	3.51	2.06	Yes
II-E	214	3.51	4.51	1.00	Yes

Table I-16 Compliance or Consistency with BLM Visual Resource Management Classes, USFS Scenic Integrity Objectives, and USFS Visual Quality Objectives - After Mitigation

Alternative	Segment	From Milepost	To Milepost	Total Length (miles)	Compliance
II-E	214	4.51	4.90	0.39	NA
II-E	214	4.90	6.02	1.12	Yes
II-E	214	6.02	6.55	0.53	NA
II-E	214	6.55	6.68	0.14	Yes
II-E	214	6.68	7.49	0.80	NA
II-E	214	7.49	7.95	0.46	Yes
II-E	214	7.95	8.75	0.79	NA
II-E	214	8.75	9.35	0.60	Yes
II-E	214	9.35	10.00	0.65	Yes
II-E	215	0.00	8.15	8.15	Yes
II-E	215.05	0.00	3.13	3.13	Yes
II-E	215.05	3.13	3.77	0.64	Yes
II-E	215.05	3.77	6.88	3.10	Yes
II-E	217.051	0.00	3.61	3.61	NA
II-E	217.051	3.61	3.83	0.22	Yes
II-E	217.051	3.83	5.08	1.25	NA
II-E	217.051	5.08	5.33	0.25	Yes
II-E	217.051	5.33	21.21	15.88	NA
II-E	217.052	0.00	4.53	4.53	NA
II-E	217.052	4.53	4.60	0.07	No
II-E	217.052	4.60	5.31	0.72	Yes
II-E	217.052	5.31	5.82	0.50	NA
II-E	217.052	5.82	6.00	0.18	Yes
II-E	217.052	6.00	6.14	0.14	Yes
II-E	217.052	6.14	6.37	0.23	Yes
II-E	217.052	6.37	7.71	1.34	NA
II-E	217.052	7.71	8.53	0.82	Yes
II-E	217.052	8.53	8.68	0.15	NA
II-E	217.052	8.68	10.90	2.21	Yes
II-E	217.052	10.90	11.28	0.38	Yes
II-E	217.052	11.28	12.90	1.62	Yes
II-E	217.052	12.90	13.13	0.23	Yes
II-E	217.052	13.13	13.46	0.33	Yes
II-E	217.052	13.46	13.61	0.15	Yes
II-E	217.052	13.61	13.81	0.20	Yes
II-E	217.052	13.81	13.89	0.08	Yes
II-E	217.052	13.89	15.21	1.32	Yes
II-E	217.052	15.21	16.47	1.26	NA
II-E	320.05	0.00	0.88	0.88	Yes
II-E	320.05	0.88	4.14	3.26	Yes
II-E	320.05	4.14	23.83	19.69	NA
II-E	320.15	0.00	0.78	0.78	NA
II-E	320.15	0.78	0.90	0.12	No
II-E	320.15	0.90	3.49	2.59	NA
II-E	320.15	3.49	4.21	0.71	Yes
II-E	320.15	4.21	10.26	6.06	NA
II-E	320.15	10.26	11.52	1.26	Yes
II-E	320.15	11.52	13.26	1.74	NA
II-E	320.15	13.26	13.97	0.71	Yes
II-E	320.15	13.97	27.55	13.58	NA
II-E	320.2	0.00	0.37	0.37	NA
II-E	320.2	0.37	0.84	0.47	Yes
II-E	320.2	0.84	1.40	0.55	NA
II-E	320.2	1.40	1.63	0.24	Yes
II-E	320.2	1.63	3.16	1.53	NA
II-E	320.2	3.16	3.66	0.50	Yes
II-E	320.2	3.66	3.66	0.00	NA
II-E	320.2	3.66	4.37	0.71	Yes
II-E	320.2	4.37	7.13	2.77	NA
II-E	325.1	0.00	25.62	25.62	NA
II-E	325.1	25.62	37.63	12.01	Yes
II-E	325.1	37.63	43.10	5.47	NA
II-E	325.2	0.00	3.98	3.98	NA
II-E	325.2	3.98	3.98	0.00	Yes

Table I-16 Compliance or Consistency with BLM Visual Resource Management Classes, USFS Scenic Integrity Objectives, and USFS Visual Quality Objectives - After Mitigation

Alternative	Segment	From Milepost	To Milepost	Total Length (miles)	Compliance
II-E	325.2	3.98	4.09	0.12	NA
II-E	350	0.00	11.22	11.22	NA
II-E	350	11.22	14.45	3.23	Yes
II-E	350	14.45	14.84	0.39	NA
II-E	360	0.00	1.61	1.61	NA
II-E	360	1.61	4.42	2.81	Yes
II-E	360	4.42	4.87	0.45	Yes
II-E	360	4.87	11.15	6.28	Yes
II-E	360	11.15	13.50	2.35	Yes
II-E	360	13.50	14.43	0.92	Yes
II-E	360	14.43	14.43	0.00	Yes
II-E	360	14.43	16.69	2.27	NA
II-E	360	16.69	17.46	0.76	No
II-E	360	17.46	22.74	5.29	Yes
II-E	360	22.74	24.70	1.95	Yes
II-E	360	24.70	25.83	1.13	Yes
II-E	430	0.00	2.96	2.96	Yes
II-E	430	2.96	3.97	1.00	NA
II-E	430	3.97	8.98	5.01	Yes
II-E	430	8.98	9.98	1.00	NA
II-E	430	9.98	15.12	5.14	Yes
II-E	430	15.12	15.44	0.33	NA
II-E	430	15.44	18.23	2.78	Yes
II-F	210	0.00	1.98	1.98	Yes
II-F	210	1.98	2.99	1.00	NA
II-F	210	2.99	8.25	5.27	Yes
II-F	210	8.25	9.28	1.03	NA
II-F	210	9.28	13.33	4.05	Yes
II-F	210	13.33	13.84	0.51	NA
II-F	210	13.84	14.35	0.51	Yes
II-F	210	14.35	15.36	1.00	NA
II-F	210	15.36	20.68	5.32	Yes
II-F	210	20.68	21.36	0.68	NA
II-F	210	21.36	21.86	0.50	Yes
II-F	210	21.86	23.85	1.99	NA
II-F	210	23.85	25.61	1.76	Yes
II-F	214	0.00	0.01	0.01	Yes
II-F	214	0.01	0.01	0.00	NA
II-F	214	0.01	0.44	0.44	Yes
II-F	214	0.44	1.45	1.01	NA
II-F	214	1.45	3.51	2.06	Yes
II-F	214	3.51	4.51	1.00	Yes
II-F	214	4.51	4.90	0.39	NA
II-F	214	4.90	6.02	1.12	Yes
II-F	214	6.02	6.55	0.53	NA
II-F	214	6.55	6.68	0.14	Yes
II-F	214	6.68	7.49	0.80	NA
II-F	214	7.49	7.95	0.46	Yes
II-F	214	7.95	8.75	0.79	NA
II-F	214	8.75	9.35	0.60	Yes
II-F	214	9.35	10.00	0.65	Yes
II-F	215	0.00	8.15	8.15	Yes
II-F	217.01	0.00	16.49	16.49	Yes
II-F	217.01	16.49	17.43	0.93	No
II-F	217.01	17.43	17.45	0.02	Yes
II-F	217.01	17.45	18.70	1.25	NA
II-F	217.01	18.70	19.37	0.67	Yes
II-F	217.01	19.37	22.39	3.02	NA
II-F	217.01	22.39	23.72	1.32	Yes
II-F	217.01	23.72	24.54	0.83	NA
II-F	217.01	24.54	24.76	0.21	Yes
II-F	217.01	24.76	26.69	1.93	NA
II-F	217.01	26.69	26.87	0.18	Yes
II-F	217.01	26.87	27.75	0.88	Yes

Table I-16 Compliance or Consistency with BLM Visual Resource Management Classes, USFS Scenic Integrity Objectives, and USFS Visual Quality Objectives - After Mitigation

Alternative	Segment	From Milepost	To Milepost	Total Length (miles)	Compliance
II-F	217.01	27.75	29.77	2.02	NA
II-F	217.01	29.77	29.89	0.12	Yes
II-F	217.01	29.89	30.75	0.87	NA
II-F	217.01	30.75	35.56	4.80	Yes
II-F	217.01	35.56	36.61	1.05	NA
II-F	217.01	36.61	37.25	0.64	Yes
II-F	217.01	37.25	37.76	0.52	No
II-F	217.01	37.76	37.87	0.11	NA
II-F	217.01	37.87	38.93	1.05	No
II-F	217.01	38.93	49.03	10.10	Yes
II-F	217.01	49.03	49.79	0.77	NA
II-F	217.01	49.79	50.82	1.03	Yes
II-F	217.01	50.82	51.82	1.00	NA
II-F	217.01	51.82	59.98	8.16	Yes
II-F	217.01	59.98	60.47	0.49	Yes
II-F	217.01	60.47	62.18	1.71	No
II-F	217.01	62.18	62.54	0.36	Yes
II-F	217.01	62.54	65.32	2.78	Yes
II-F	217.01	65.32	65.66	0.35	NA
II-F	217.01	65.66	71.89	6.23	Yes
II-F	217.01	71.89	72.90	1.01	NA
II-F	217.01	72.90	74.97	2.08	Yes
II-F	217.01	74.97	75.98	1.00	NA
II-F	217.01	75.98	76.18	0.20	Yes
II-F	217.01	76.18	76.54	0.36	No
II-F	217.01	76.54	76.82	0.29	NA
II-F	217.01	76.82	77.21	0.39	No
II-F	217.01	77.21	77.51	0.30	Yes
II-F	217.01	77.51	78.40	0.88	NA
II-F	217.01	78.40	78.79	0.39	Yes
II-F	217.01	78.79	78.84	0.05	NA
II-F	217.052	0.00	4.53	4.53	NA
II-F	217.052	4.53	4.60	0.07	No
II-F	217.052	4.60	5.31	0.72	Yes
II-F	217.052	5.31	5.82	0.50	NA
II-F	217.052	5.82	6.00	0.18	Yes
II-F	217.052	6.00	6.14	0.14	Yes
II-F	217.052	6.14	6.37	0.23	Yes
II-F	217.052	6.37	7.71	1.34	NA
II-F	217.052	7.71	8.53	0.82	Yes
II-F	217.052	8.53	8.68	0.15	NA
II-F	217.052	8.68	10.90	2.21	Yes
II-F	217.052	10.90	11.28	0.38	Yes
II-F	217.052	11.28	12.90	1.62	Yes
II-F	217.052	12.90	13.13	0.23	Yes
II-F	217.052	13.13	13.46	0.33	Yes
II-F	217.052	13.46	13.61	0.15	Yes
II-F	217.052	13.61	13.81	0.20	Yes
II-F	217.052	13.81	13.89	0.08	Yes
II-F	217.052	13.89	15.21	1.32	Yes
II-F	217.052	15.21	16.47	1.26	NA
II-F	218	0.00	0.23	0.23	NA
II-F	218	0.23	0.40	0.17	Yes
II-F	218	0.40	1.95	1.55	NA
II-F	218	1.95	2.67	0.72	Yes
II-F	218	2.67	4.97	2.30	NA
II-F	218	4.97	5.24	0.28	Yes
II-F	218	5.24	5.28	0.03	NA
II-F	218	5.28	5.35	0.07	Yes
II-F	218	5.35	5.66	0.31	NA
II-F	218	5.66	6.28	0.62	Yes
II-F	218	6.28	6.55	0.26	NA
II-F	218	6.55	7.08	0.53	Yes
II-F	218	7.08	7.29	0.22	NA

Table I-16 Compliance or Consistency with BLM Visual Resource Management Classes, USFS Scenic Integrity Objectives, and USFS Visual Quality Objectives - After Mitigation

Alternative	Segment	From Milepost	To Milepost	Total Length (miles)	Compliance
II-F	218	7.29	7.82	0.53	Yes
II-F	218	7.82	11.93	4.11	NA
II-F	219.1	0.00	0.57	0.57	NA
II-F	219.2	0.00	3.49	3.49	NA
II-F	219.2	3.49	3.88	0.39	Yes
II-F	219.2	3.88	3.89	0.00	NA
II-F	219.2	3.89	4.85	0.96	Yes
II-F	219.2	4.85	5.10	0.25	NA
II-F	219.2	5.10	6.40	1.31	Yes
II-F	219.2	6.40	6.65	0.25	NA
II-F	219.2	6.65	6.98	0.33	Yes
II-F	219.2	6.98	9.58	2.60	NA
II-F	219.2	9.58	9.64	0.06	Yes
II-F	219.2	9.64	9.84	0.20	NA
II-F	219.2	9.84	10.55	0.70	Yes
II-F	219.2	10.55	10.67	0.13	NA
II-F	219.2	10.67	10.98	0.30	Yes
II-F	219.2	10.98	13.76	2.78	Yes
II-F	219.2	13.76	13.79	0.03	NA
II-F	219.2	13.79	13.94	0.15	Yes
II-F	219.2	13.94	16.14	2.20	NA
II-F	219.2	16.14	16.64	0.50	Yes
II-F	219.2	16.64	16.97	0.32	Yes
II-F	219.2	16.97	17.66	0.69	Yes
II-F	219.2	17.66	17.75	0.08	Yes
II-F	219.2	17.75	19.65	1.90	NA
II-F	219.3	0.00	1.56	1.56	NA
II-F	320.15	0.00	0.78	0.78	NA
II-F	320.15	0.78	0.90	0.12	No
II-F	320.15	0.90	3.49	2.59	NA
II-F	320.15	3.49	4.21	0.71	Yes
II-F	320.15	4.21	10.26	6.06	NA
II-F	320.15	10.26	11.52	1.26	Yes
II-F	320.15	11.52	13.26	1.74	NA
II-F	320.15	13.26	13.97	0.71	Yes
II-F	320.15	13.97	27.55	13.58	NA
II-F	320.2	0.00	0.37	0.37	NA
II-F	320.2	0.37	0.84	0.47	Yes
II-F	320.2	0.84	1.40	0.55	NA
II-F	320.2	1.40	1.63	0.24	Yes
II-F	320.2	1.63	3.16	1.53	NA
II-F	320.2	3.16	3.66	0.50	Yes
II-F	320.2	3.66	3.66	0.00	NA
II-F	320.2	3.66	4.37	0.71	Yes
II-F	320.2	4.37	7.13	2.77	NA
II-F	350	0.00	11.22	11.22	NA
II-F	350	11.22	14.45	3.23	Yes
II-F	350	14.45	14.84	0.39	NA
II-F	370	0.00	3.84	3.84	NA
II-F	370	3.84	5.57	1.73	Yes
II-F	370	5.57	6.46	0.89	NA
II-F	370	6.46	9.88	3.42	Yes
II-F	370	9.88	9.98	0.10	NA
II-F	370	9.98	11.47	1.49	Yes
II-F	370	11.47	12.50	1.03	NA
II-F	370	12.50	12.91	0.40	Yes
II-F	370	12.91	13.32	0.41	No
II-F	370	13.32	13.52	0.20	Yes
II-F	370	13.52	13.77	0.25	NA
II-F	370	13.77	14.26	0.49	No
II-F	380	0.00	0.53	0.53	No
II-F	380	0.53	0.85	0.32	NA
II-F	380	0.85	2.73	1.88	No
II-F	380	2.73	3.05	0.32	Yes

Table I-16 Compliance or Consistency with BLM Visual Resource Management Classes, USFS Scenic Integrity Objectives, and USFS Visual Quality Objectives - After Mitigation

Alternative	Segment	From Milepost	To Milepost	Total Length (miles)	Compliance
II-F	380	3.05	12.75	9.70	NA
II-F	380	12.75	12.75	0.00	Yes
II-F	380	12.75	12.77	0.02	Yes
II-F	420	0.00	1.40	1.40	Yes
II-F	420	1.40	5.00	3.60	Yes
II-F	420	5.00	6.00	1.00	NA
II-F	420	6.00	6.33	0.33	Yes
II-F	420	6.33	8.15	1.82	NA
II-F	440	0.00	7.52	7.52	NA
II-F	440	7.52	7.76	0.25	Yes
II-F	440	7.76	8.51	0.75	NA
II-F	440	8.51	9.39	0.88	Yes
Emma Park Alternative Variation	217.02	0.00	0.16	0.16	NA
Emma Park Alternative Variation	217.02	0.16	0.25	0.10	Yes
Emma Park Alternative Variation	217.02	0.25	1.04	0.78	NA
Emma Park Alternative Variation	217.02	1.04	1.30	0.26	Yes
Emma Park Alternative Variation	217.02	1.30	1.30	0.00	NA
Emma Park Alternative Variation	217.02	1.30	1.48	0.18	Yes
Emma Park Alternative Variation	217.02	1.48	1.77	0.28	NA
Emma Park Alternative Variation	217.02	1.77	2.88	1.11	Yes
Emma Park Alternative Variation	217.02	2.88	16.00	13.12	NA
Emma Park Alternative Variation	219.4	0.00	2.54	2.54	NA
Emma Park Alternative Variation	219.5	0.00	4.81	4.81	NA
Emma Park Alternative Variation	219.5	4.81	5.07	0.25	Yes
Emma Park Alternative Variation	219.5	5.07	5.46	0.39	NA
Emma Park Alternative Variation	219.5	5.46	5.57	0.11	Yes
Emma Park Alternative Variation	219.5	5.57	6.08	0.51	NA
Emma Park Alternative Variation	219.5	6.08	8.65	2.56	Yes
Emma Park Alternative Variation	219.5	8.65	16.76	8.11	NA
Emma Park Alternative Variation	218	0.00	0.23	0.23	NA
Emma Park Alternative Variation	218	0.23	0.40	0.17	Yes
Emma Park Alternative Variation	218	0.40	1.95	1.55	NA
Emma Park Alternative Variation	218	1.95	2.67	0.72	Yes
Emma Park Alternative Variation	218	2.67	4.97	2.30	NA
Emma Park Alternative Variation	218	4.97	5.24	0.28	Yes
Emma Park Alternative Variation	218	5.24	5.28	0.03	NA
Emma Park Alternative Variation	218	5.28	5.35	0.07	Yes
Emma Park Alternative Variation	218	5.35	5.66	0.31	NA
Emma Park Alternative Variation	218	5.66	6.28	0.62	Yes
Emma Park Alternative Variation	218	6.28	6.55	0.26	NA
Emma Park Alternative Variation	218	6.55	7.08	0.53	Yes
Emma Park Alternative Variation	218	7.08	7.29	0.22	NA
Emma Park Alternative Variation	218	7.29	7.82	0.53	Yes
Emma Park Alternative Variation	218	7.82	11.93	4.11	NA
Emma Park Alternative Variation	219.1	0.00	0.57	0.57	NA
Emma Park Alternative Variation	219.2	0.00	3.49	3.49	NA
Emma Park Alternative Variation	219.2	3.49	3.88	0.39	Yes
Emma Park Alternative Variation	219.2	3.88	3.89	0.00	NA
Emma Park Alternative Variation	219.2	3.89	4.85	0.96	Yes
Emma Park Alternative Variation	219.2	4.85	5.10	0.25	NA
Emma Park Alternative Variation	219.2	5.10	6.40	1.31	Yes
Emma Park Alternative Variation	219.2	6.40	6.65	0.25	NA
Emma Park Alternative Variation	219.2	6.65	6.98	0.33	Yes
Emma Park Alternative Variation	219.2	6.98	9.58	2.60	NA
Emma Park Alternative Variation	219.2	9.58	9.64	0.06	Yes
Emma Park Alternative Variation	219.2	9.64	9.84	0.20	NA
Emma Park Alternative Variation	219.2	9.84	10.55	0.70	Yes
Emma Park Alternative Variation	219.2	10.55	10.67	0.13	NA
Emma Park Alternative Variation	219.2	10.67	10.98	0.30	Yes
Emma Park Alternative Variation	219.2	10.98	13.76	2.78	Yes
Emma Park Alternative Variation	219.2	13.76	13.79	0.03	NA
Emma Park Alternative Variation	219.2	13.79	13.94	0.15	Yes
Emma Park Alternative Variation	219.2	13.94	16.14	2.20	NA
Emma Park Alternative Variation	219.2	16.14	16.64	0.50	Yes

Table I-16 Compliance or Consistency with BLM Visual Resource Management Classes, USFS Scenic Integrity Objectives, and USFS Visual Quality Objectives - After Mitigation

Alternative	Segment	From Milepost	To Milepost	Total Length (miles)	Compliance
Emma Park Alternative Variation	219.2	16.64	16.97	0.32	Yes
Emma Park Alternative Variation	219.2	16.97	17.66	0.69	Yes
Emma Park Alternative Variation	219.2	17.66	17.75	0.08	Yes
Emma Park Alternative Variation	219.2	17.75	19.65	1.90	NA
Strawberry IRA Micro-siting Option 1	320.101	0.00	55.10	55.10	NA
Strawberry IRA Micro-siting Option 1	320.101	55.10	55.97	0.87	Yes
Strawberry IRA Micro-siting Option 1	320.101	55.97	56.17	0.21	Yes
Strawberry IRA Micro-siting Option 1	320.101	56.17	57.70	1.52	Yes
Strawberry IRA Micro-siting Option 1	320.101	57.70	58.08	0.38	Yes
Strawberry IRA Micro-siting Option 1	320.101	58.08	58.14	0.06	Yes
Strawberry IRA Micro-siting Option 1	320.101	58.14	58.95	0.81	Yes
Strawberry IRA Micro-siting Option 1	320.101	58.95	59.80	0.85	No
Strawberry IRA Micro-siting Option 1	320.101	59.80	60.29	0.49	No
Strawberry IRA Micro-siting Option 1	320.101	60.29	61.09	0.80	Yes
Strawberry IRA Micro-siting Option 1	320.101	61.09	62.35	1.26	No
Strawberry IRA Micro-siting Option 1	320.101	62.35	64.45	2.10	Yes
Strawberry IRA Micro-siting Option 1	320.101	64.45	64.55	0.10	Yes
Strawberry IRA Micro-siting Option 1	320.101	64.55	64.95	0.41	Yes
Strawberry IRA Micro-siting Option 1	320.101	64.95	65.35	0.40	Yes
Strawberry IRA Micro-siting Option 1	320.101	65.35	66.24	0.89	Yes
Strawberry IRA Micro-siting Option 1	320.101	66.24	68.82	2.58	Yes
Strawberry IRA Micro-siting Option 1	320.101	68.82	70.14	1.32	Yes
Strawberry IRA Micro-siting Option 1	320.101	70.14	72.85	2.70	Yes
Strawberry IRA Micro-siting Option 1	320.101	72.85	73.54	0.70	NA
Strawberry IRA Micro-siting Option 1	320.1	0.00	55.10	55.10	NA
Strawberry IRA Micro-siting Option 1	320.1	55.10	55.97	0.87	Yes
Strawberry IRA Micro-siting Option 1	320.1	55.97	56.17	0.21	Yes
Strawberry IRA Micro-siting Option 1	320.1	56.17	57.70	1.52	Yes
Strawberry IRA Micro-siting Option 1	320.1	57.70	58.08	0.38	Yes
Strawberry IRA Micro-siting Option 1	320.1	58.08	58.14	0.06	Yes
Strawberry IRA Micro-siting Option 1	320.1	58.14	58.89	0.75	Yes
Strawberry IRA Micro-siting Option 1	320.1	58.89	59.59	0.70	No
Strawberry IRA Micro-siting Option 1	320.1	59.59	61.08	1.49	Yes
Strawberry IRA Micro-siting Option 1	320.1	61.08	62.35	1.27	No
Strawberry IRA Micro-siting Option 1	320.1	62.35	64.53	2.19	Yes
Strawberry IRA Micro-siting Option 1	320.1	64.53	64.85	0.31	Yes
Strawberry IRA Micro-siting Option 1	320.1	64.85	68.79	3.94	Yes
Strawberry IRA Micro-siting Option 1	320.1	68.79	70.13	1.34	Yes
Strawberry IRA Micro-siting Option 1	320.1	70.13	72.95	2.82	Yes
Strawberry IRA Micro-siting Option 1	320.1	72.95	74.14	1.19	NA
Strawberry IRA Micro-siting Option 2	320.102	0.00	55.10	55.10	NA
Strawberry IRA Micro-siting Option 2	320.102	55.10	55.97	0.87	Yes
Strawberry IRA Micro-siting Option 2	320.102	55.97	56.17	0.21	Yes
Strawberry IRA Micro-siting Option 2	320.102	56.17	57.70	1.52	Yes
Strawberry IRA Micro-siting Option 2	320.102	57.70	58.08	0.38	Yes
Strawberry IRA Micro-siting Option 2	320.102	58.08	58.14	0.06	Yes
Strawberry IRA Micro-siting Option 2	320.102	58.14	58.95	0.81	Yes
Strawberry IRA Micro-siting Option 2	320.102	58.95	59.80	0.85	No
Strawberry IRA Micro-siting Option 2	320.102	59.80	60.37	0.57	No
Strawberry IRA Micro-siting Option 2	320.102	60.37	61.08	0.71	Yes
Strawberry IRA Micro-siting Option 2	320.102	61.08	61.73	0.65	No
Strawberry IRA Micro-siting Option 2	320.102	61.73	62.33	0.60	No
Strawberry IRA Micro-siting Option 2	320.102	62.33	64.49	2.16	Yes
Strawberry IRA Micro-siting Option 2	320.102	64.49	64.59	0.10	Yes
Strawberry IRA Micro-siting Option 2	320.102	64.59	65.00	0.41	Yes
Strawberry IRA Micro-siting Option 2	320.102	65.00	65.40	0.40	Yes
Strawberry IRA Micro-siting Option 2	320.102	65.40	66.29	0.89	Yes
Strawberry IRA Micro-siting Option 2	320.102	66.29	68.87	2.58	Yes
Strawberry IRA Micro-siting Option 2	320.102	68.87	70.19	1.32	Yes
Strawberry IRA Micro-siting Option 2	320.102	70.19	72.89	2.70	Yes
Strawberry IRA Micro-siting Option 2	320.102	72.89	73.59	0.70	NA
Strawberry IRA Micro-siting Option 2	320.1	0.00	55.10	55.10	NA
Strawberry IRA Micro-siting Option 2	320.1	55.10	55.97	0.87	Yes
Strawberry IRA Micro-siting Option 2	320.1	55.97	56.17	0.21	Yes

Table I-16 Compliance or Consistency with BLM Visual Resource Management Classes, USFS Scenic Integrity Objectives, and USFS Visual Quality Objectives - After Mitigation

Alternative	Segment	From Milepost	To Milepost	Total Length (miles)	Compliance
Strawberry IRA Micro-siting Option 2	320.1	56.17	57.70	1.52	Yes
Strawberry IRA Micro-siting Option 2	320.1	57.70	58.08	0.38	Yes
Strawberry IRA Micro-siting Option 2	320.1	58.08	58.14	0.06	Yes
Strawberry IRA Micro-siting Option 2	320.1	58.14	58.89	0.75	Yes
Strawberry IRA Micro-siting Option 2	320.1	58.89	59.59	0.70	No
Strawberry IRA Micro-siting Option 2	320.1	59.59	61.08	1.49	Yes
Strawberry IRA Micro-siting Option 2	320.1	61.08	62.35	1.27	No
Strawberry IRA Micro-siting Option 2	320.1	62.35	64.53	2.19	Yes
Strawberry IRA Micro-siting Option 2	320.1	64.53	64.85	0.31	Yes
Strawberry IRA Micro-siting Option 2	320.1	64.85	68.79	3.94	Yes
Strawberry IRA Micro-siting Option 2	320.1	68.79	70.13	1.34	Yes
Strawberry IRA Micro-siting Option 2	320.1	70.13	72.95	2.82	Yes
Strawberry IRA Micro-siting Option 2	320.1	72.95	74.14	1.19	NA
Strawberry IRA Micro-siting Option 3	320.103	0.00	55.10	55.10	NA
Strawberry IRA Micro-siting Option 3	320.103	55.10	55.97	0.87	Yes
Strawberry IRA Micro-siting Option 3	320.103	55.97	56.17	0.21	Yes
Strawberry IRA Micro-siting Option 3	320.103	56.17	57.70	1.52	Yes
Strawberry IRA Micro-siting Option 3	320.103	57.70	58.08	0.38	Yes
Strawberry IRA Micro-siting Option 3	320.103	58.08	58.14	0.06	Yes
Strawberry IRA Micro-siting Option 3	320.103	58.14	58.95	0.81	Yes
Strawberry IRA Micro-siting Option 3	320.103	58.95	59.80	0.85	No
Strawberry IRA Micro-siting Option 3	320.103	59.80	60.37	0.57	No
Strawberry IRA Micro-siting Option 3	320.103	60.37	61.08	0.71	Yes
Strawberry IRA Micro-siting Option 3	320.103	61.08	61.73	0.65	No
Strawberry IRA Micro-siting Option 3	320.103	61.73	62.34	0.61	No
Strawberry IRA Micro-siting Option 3	320.103	62.34	64.55	2.21	Yes
Strawberry IRA Micro-siting Option 3	320.103	64.55	64.65	0.10	Yes
Strawberry IRA Micro-siting Option 3	320.103	64.65	65.06	0.41	Yes
Strawberry IRA Micro-siting Option 3	320.103	65.06	65.45	0.40	Yes
Strawberry IRA Micro-siting Option 3	320.103	65.45	66.35	0.89	Yes
Strawberry IRA Micro-siting Option 3	320.103	66.35	68.93	2.58	Yes
Strawberry IRA Micro-siting Option 3	320.103	68.93	70.24	1.32	Yes
Strawberry IRA Micro-siting Option 3	320.103	70.24	72.95	2.70	Yes
Strawberry IRA Micro-siting Option 3	320.103	72.95	73.64	0.70	NA
Strawberry IRA Micro-siting Option 3	320.1	0.00	55.10	55.10	NA
Strawberry IRA Micro-siting Option 3	320.1	55.10	55.97	0.87	Yes
Strawberry IRA Micro-siting Option 3	320.1	55.97	56.17	0.21	Yes
Strawberry IRA Micro-siting Option 3	320.1	56.17	57.70	1.52	Yes
Strawberry IRA Micro-siting Option 3	320.1	57.70	58.08	0.38	Yes
Strawberry IRA Micro-siting Option 3	320.1	58.08	58.14	0.06	Yes
Strawberry IRA Micro-siting Option 3	320.1	58.14	58.89	0.75	Yes
Strawberry IRA Micro-siting Option 3	320.1	58.89	59.59	0.70	No
Strawberry IRA Micro-siting Option 3	320.1	59.59	61.08	1.49	Yes
Strawberry IRA Micro-siting Option 3	320.1	61.08	62.35	1.27	No
Strawberry IRA Micro-siting Option 3	320.1	62.35	64.53	2.19	Yes
Strawberry IRA Micro-siting Option 3	320.1	64.53	64.85	0.31	Yes
Strawberry IRA Micro-siting Option 3	320.1	64.85	68.79	3.94	Yes
Strawberry IRA Micro-siting Option 3	320.1	68.79	70.13	1.34	Yes
Strawberry IRA Micro-siting Option 3	320.1	70.13	72.95	2.82	Yes
Strawberry IRA Micro-siting Option 3	320.1	72.95	74.14	1.19	NA
Cedar Knoll IRA Micro-siting Option 1	320.151	0.00	1.17	1.17	NA
Cedar Knoll IRA Micro-siting Option 1	320.151	1.17	1.46	0.29	No
Cedar Knoll IRA Micro-siting Option 1	320.151	1.46	10.80	9.35	NA
Cedar Knoll IRA Micro-siting Option 1	320.151	10.80	11.54	0.74	Yes
Cedar Knoll IRA Micro-siting Option 1	320.151	11.54	28.21	16.67	NA
Cedar Knoll IRA Micro-siting Option 1	320.15	0.00	0.78	0.78	NA
Cedar Knoll IRA Micro-siting Option 1	320.15	0.78	0.90	0.12	No
Cedar Knoll IRA Micro-siting Option 1	320.15	0.90	3.49	2.59	NA
Cedar Knoll IRA Micro-siting Option 1	320.15	3.49	4.21	0.71	Yes
Cedar Knoll IRA Micro-siting Option 1	320.15	4.21	10.26	6.06	NA
Cedar Knoll IRA Micro-siting Option 1	320.15	10.26	11.52	1.26	Yes
Cedar Knoll IRA Micro-siting Option 1	320.15	11.52	13.26	1.74	NA
Cedar Knoll IRA Micro-siting Option 1	320.15	13.26	13.97	0.71	Yes
Cedar Knoll IRA Micro-siting Option 1	320.15	13.97	27.55	13.58	NA

Table I-16 Compliance or Consistency with BLM Visual Resource Management Classes, USFS Scenic Integrity Objectives, and USFS Visual Quality Objectives - After Mitigation

Alternative	Segment	From Milepost	To Milepost	Total Length (miles)	Compliance
Cedar Knoll IRA Micro-siting Option 2	320.152	0.00	1.17	1.17	NA
Cedar Knoll IRA Micro-siting Option 2	320.152	1.17	1.46	0.29	No
Cedar Knoll IRA Micro-siting Option 2	320.152	1.46	11.43	9.97	NA
Cedar Knoll IRA Micro-siting Option 2	320.152	11.43	11.48	0.05	Yes
Cedar Knoll IRA Micro-siting Option 2	320.152	11.48	28.43	16.95	NA
Cedar Knoll IRA Micro-siting Option 2	320.15	0.00	0.78	0.78	NA
Cedar Knoll IRA Micro-siting Option 2	320.15	0.78	0.90	0.12	No
Cedar Knoll IRA Micro-siting Option 2	320.15	0.90	3.49	2.59	NA
Cedar Knoll IRA Micro-siting Option 2	320.15	3.49	4.21	0.71	Yes
Cedar Knoll IRA Micro-siting Option 2	320.15	4.21	10.26	6.06	NA
Cedar Knoll IRA Micro-siting Option 2	320.15	10.26	11.52	1.26	Yes
Cedar Knoll IRA Micro-siting Option 2	320.15	11.52	13.26	1.74	NA
Cedar Knoll IRA Micro-siting Option 2	320.15	13.26	13.97	0.71	Yes
Cedar Knoll IRA Micro-siting Option 2	320.15	13.97	27.55	13.58	NA
Highway 191 Alternative Connector	219.6	0.00	4.56	4.56	NA
Castle Dale Alternative Connector	270	0.00	0.43	0.43	No
Castle Dale Alternative Connector	270	0.43	4.28	3.86	NA
Castle Dale Alternative Connector	270	4.28	5.16	0.87	Yes
Castle Dale Alternative Connector	270	5.16	5.23	0.07	NA
Castle Dale Alternative Connector	270	5.23	5.96	0.73	Yes
Castle Dale Alternative Connector	270	5.96	6.36	0.40	Yes
Castle Dale Alternative Connector	270	6.36	10.58	4.22	NA
Price Alternative Connector	223	0.00	0.45	0.45	Yes
Price Alternative Connector	223	0.45	6.33	5.88	NA
Price Alternative Connector	223	6.33	6.82	0.49	Yes
Price Alternative Connector	223	6.82	7.97	1.15	NA
Price Alternative Connector	223	7.97	9.97	2.00	Yes
Price Alternative Connector	223	9.97	10.21	0.24	NA
Price Alternative Connector	223	10.21	10.81	0.60	Yes
Price Alternative Connector	223	10.81	11.43	0.63	NA
Price Alternative Connector	223	11.43	12.39	0.96	Yes
Price Alternative Connector	223	12.39	18.35	5.96	NA
Lynndyl Alternative Connector	400	0.00	0.05	0.05	Yes
Lynndyl Alternative Connector	400	0.05	4.95	4.90	NA
Lynndyl Alternative Connector	400	4.95	5.08	0.13	Yes
Lynndyl Alternative Connector	400	5.08	9.03	3.95	NA
Lynndyl Alternative Connector	400	9.03	9.10	0.08	Yes
Lynndyl Alternative Connector	400	9.10	12.36	3.26	NA
Lynndyl Alternative Connector	400	12.36	21.01	8.64	Yes
Lynndyl Alternative Connector	400	21.01	23.73	2.72	NA
Lynndyl Alternative Connector	400	23.73	24.13	0.40	No
IPP East Alternative Connector	390	0.00	1.76	1.76	Yes
IPP East Alternative Connector	390	1.76	2.57	0.81	Yes
III-A	450	0.00	7.96	7.96	Yes
III-A	450	7.96	8.39	0.42	NA
III-A	450	8.39	11.46	3.07	Yes
III-A	470	0.00	23.40	23.40	Yes
III-A	470	23.40	24.47	1.07	NA
III-A	470	24.47	29.51	5.03	Yes
III-A	470	29.51	30.56	1.05	NA
III-A	470	30.56	32.65	2.09	Yes
III-A	470	32.65	33.70	1.05	NA
III-A	470	33.70	33.99	0.29	Yes
III-A	480	0.00	23.85	23.85	Yes
III-A	480	23.85	24.85	1.00	NA
III-A	480	24.85	28.88	4.02	Yes
III-A	480	28.88	29.38	0.50	NA
III-A	480	29.38	29.88	0.50	Yes
III-A	480	29.88	32.43	2.55	NA
III-A	480	32.43	33.93	1.50	Yes
III-A	480	33.93	34.93	1.00	NA
III-A	480	34.93	35.93	1.00	Yes

Table I-17 KOP-based Compliance or Consistency with BLM Visual Resource Management Classes, USFS Scenic Integrity Objectives, USFS Visual Quality Objectives After Mitigation and Non-BLM or USFS Lands

Segment	KOP No.	Name/Location	Compliance		
			Yes	No	NA
220.1	ANP-1	Arches National Park Devil's Garden Campground			x
220.1	ANP-2	Arches National Park Landscape Arch Trail			x
480	CC-1	Utah State Highway 21 (wb)	x		
480	CC-2	Milford Recreation Road (wb)	x		
480	CC-3	Milford Recreation Road (wb)	x		
480	CC-4	Near Lund Recreation Road (nb)	x		
500.02	CC-5	East Antelope Road (wb)	x		
506.00	CC-6	Utah State Highway 56 (wb)	x		
500.05	CC-7	Newcastle Reservoir Boat Launch	x		
500.05	CC-8	Utah State Highway 56 (eb)	x		
500.05	CC-9	Newcastle Residential	x		
490.05	CC-10	Utah State Highway 56 (wb)	x		
490.05	CC-11	Utah State Highway 56 (eb)		x	
500.02	CC-12	Recreation Road near Antelope Springs	x		
506	CC-13	Utah State Highway 56 (wb)	x		
500.05	CC-14	Newcastle Reservoir Dam Overlook	x		
210	DNM-1	Dinosaur National Mon Entry			x
210, 211, 214	DNM-2	Dinosaur National Mon Overlook			x
	DNM-6	To be provided in Final EIS			
	DNM-7	To be provided in Final EIS			
520	E-6	U.S. 93 (sb)		x	
520	E-7	U.S. 93 (sb)		x	
520	E-8	U.S. 93	x		
520	E-9	U.S. 93 (eb)	x		
510	E-10	Mathews Canyon Reservoir	x		
510	E-11	Backway Loop	x		
510	E-12	Backway Loop	x		
502	E-13	Tule Springs Hills Backway Loop (eb)	x		
510	E-14	Backway Loop	x		
510	E-15	Backway Loop	x		
520	E-16	U.S. 93 Pahranaga (sb)	x		
520	E-28	N Poleline Road (sb)	x		
520	E-29	Silver State Trailhead and Parking		x	
520	E-30	Silver State Trail Road (nb)		x	

Table I-17 KOP-based Compliance or Consistency with BLM Visual Resource Management Classes, USFS Scenic Integrity Objectives, USFS Visual Quality Objectives After Mitigation and Non-BLM or USFS Lands

Segment	KOP No.	Name/Location	Compliance		
			Yes	No	NA
520	E-31	Silver State Trail Road (nb)		x	
320.2	F-1	Nebo Loop Scenic Byway	x		
320.2	F-2	Big Mountain Campground RV-Park	x		
340	F-3	Utah State Highway 132 (wb)		x	
340	F-4	Interstate-15 (sb)	x		
340	F-5	Utah State Highway 41 (sb)	x		
350	F-6	Interstate-15 (nb)	x		
340	F-7	Utah State Highway 132 (wb)	x		
360	F-8	Utah State Highway 132 (wb)	x		
360	F-9	Utah State Highway 132 (eb)	x		
360	F-10	U.S. 6 (wb)		x	
360	F-11	Little Sahara Nat Rec Area Road	x		
360	F-12	U.S. 6 View Northwest	x		
380	F-13	U.S. 6 (sb)	x		
380	F-14	U.S. 6 (nb)	x		
420	F-15	Utah State Highway 174 (wb)	x		
450	F-16	Utah State Highway 174 (eb)	x		
460	F-17	U.S. 50 (wb)	x		
480	F-22	Utah State Highway 257 (sb)	x		
330.1	F-23	Maple Grove Campground			x
330.1	F-24	U.S. 50 (eb)	x		
400	F-25	Interstate-15 (sb)	x		
410	F-26	Interstate-15 (nb)	x		
410	F-27	U.S. 6 (sb)	x		
410	F-28	U.S. 6 (nb)	x		
410	F-29	U.S. 50 (nb)			x
340	F-30	Nephi City Street E125N	x		
220.1	GJ-15	Baxter Pass Road (nb)			x
200.1	GJ-16	Baxter Pass Road (nb)			x
220.1	GJ-17	Old U.S. 6 (wb)	x		
220.1	GJ-18	Baster Pass Road (nb)	x		
220.1	GJ-19	Baxter Pass View S			x
710	LMNRA-1	Las Vegas Bay Boat Launch			x
710	LMNRA-2	Lake Mead Lakeshore Drive			x

Table I-17 KOP-based Compliance or Consistency with BLM Visual Resource Management Classes, USFS Scenic Integrity Objectives, USFS Visual Quality Objectives After Mitigation and Non-BLM or USFS Lands

Segment	KOP No.	Name/Location	Compliance		
			Yes	No	NA
710	LMNRA-3	Lake Mead Marina – Pyramid Island			x
770	LMNRA-4	Lake Mead Visitor Center (93 wb)			x
770	LMNRA-5	U.S. 93 (eb)			x
650	LMNRA-6	Lake Mead Boulevard (nb)			x
190	LS-1	Colorado State Highway 13 (sb)	x		
190	LS-2	Recreation Road – Residential		x	
190	LS-3	Recreation Road		x	
190	LS-4	Recreation Road – Residential			x
190	LS-5	U.S. 40 (eb)			x
190	LS-6	Colorado State Highway 394 (sb)		x	
190	LS-7	Yampa River Boat Launch		x	
190	LS-8	Moffat Road 11 (nb)			x
190	LS-10	Yampa River Boat Launch	x		
190	LS-11	Deception Creek Road (sb)	x		
180.2	LS-14	Cross Mountain Yampa River Landing	x		
180.2	LS-15	U.S. 40 (wb)	x		
180.2	LS-16	U.S. 40 (eb)	x		
100	LS-19	U.S. 40 and Dinosaur NM Road	x		
180.2	LS-20	Sand Wash Basin Road 75 (nb)	x		
190	LS-21	Deception Creek Road (nb)			x
186	LS-27	Sand Wash Basin Road 66 (eb)			x
186	LS-28	BLM Road 21 (nb) and Residential		x	
186	LS-29	Colorado State Highway 318 (eb)		x	
186	LS-30	BLM Road 23/Yampa River		x	
186	LS-31	U.S. 40 (wb)	x		
186	LS-32	U.S. 40 (eb)	x		
	LS-33	To be provided in Final EIS			
550	LV-1	Interstate-15 (sb)	x		
550	LV-2	Interstate-15 (sb)	x		
550	LV-4	Nevada State Highway 169 (sb)	x		
550	LV-5	Nevada State Highway 169 (nb)	x		
550	LV-6	Interstate-15/Hidden Valley Interchange	x		
570	LV-7	Nevada State Highway 169 (sb)		x	
520	LV-8	U.S. 93 (nb)	x		

Table I-17 KOP-based Compliance or Consistency with BLM Visual Resource Management Classes, USFS Scenic Integrity Objectives, USFS Visual Quality Objectives After Mitigation and Non-BLM or USFS Lands

Segment	KOP No.	Name/Location	Compliance		
			Yes	No	NA
610	LV-9	U.S. 93 (eb)	x		
610	LV-10	Interstate-15 (sb)			x
610	LV-11	Interstate-15 (nb)			x
760	LV-19	U.S. 93 (wb)			x
700	LV-20	U.S. 93 (wb)			x
790	LV-21	U.S. 93-95 (sb)			x
820	LV-22	U.S. 95 (nb)	x		
770	LV-23	U.S. 95 (nb)			x
770	LV-24	U.S. 95 (sb)			x
540	LV-34	Nevada State Highway 168 (wb)	x		
540	LV-35	Nevada State Highway 168 (eb)	x		
540	LV-36	Nevada State Highway 168 (wb)	x		
540	LV-37	Nevada State Highway 78 (wb)	x		
590	LV-38	Interstate-15 (sb)	x		
590	LV-39	Interstate-15 (nb)	x		
630	LV-41	Lake Mead Boulevard. Recreation Area		x	
630	LV-42	Lake Mead Boulevard (sb)	x		
630	LV-43	Pabco BLM Recreation Road		x	
220.1	M-1	Interstate-70 Scenic Overlook	x		
220.1	M-2	Interstate-70 Dinosaur Diamond Interstate	x		
220.1	M-4	Old Spanish Trail		x	
220.1	M-7	UDOT Interstate-70 (wb)	x		
220.1	M-8	Sego Canyon Road (sb)			x
220.1	M-9	Sego Canyon Road (nb)			x
220.1	M-10	Old Spanish Trail Road	x		
220.1	M-11	U.S. Department of Trans. Interstate-70 (eb)	x		
220.1	M-12	Floy Wash Road (eb)	x		
220.1	M-13	Interstate-70 (eb)	x		
220.1	M-15	Green River Crystal Geyser Recreation Area		x	
220.1	P-1	Green River	x		
220.1	P-2	Green River Overlook	x		
220.1	P-3	Interstate-70 (wb)	x		
220.1	P-4	Interstate-70 (eb)	x		
220.1	P-5	Green River Park	x		

Table I-17 KOP-based Compliance or Consistency with BLM Visual Resource Management Classes, USFS Scenic Integrity Objectives, USFS Visual Quality Objectives After Mitigation and Non-BLM or USFS Lands

Segment	KOP No.	Name/Location	Compliance		
			Yes	No	NA
225.2	P-7	Cedar Mountain Scenic Overlook	x		
225.2	P-9	Wedge Overlook Scenic Backway	x		
330.1	P-10	Buckhorn Drive Backway		x	
270	P-12	Utah State Highway 10 (nb)	x		
270, 310	P-13	Huntington State Park	x		
270, 310	P-14	Utah State Highway 31 Huntington	x		
310	P-16	Indian Creek Campground	x		
310	P-17	Potters Ponds Campground	x		
310	P-18	Old Spanish Trail Molen Road	x		
330.1	P-19	Utah State Highway 10 Residential	x		
310	P-32	Utah State Highway 31		x	
222.05	P-33	U.S. 6 Woodside (sb)	x		
220.1	P-34	U.S. 6 (nb)	x		
220.1	P-35	Smith Camp Road	x		
330.1	P-36	Utah State Highway 10 (sb)			x
330.1	P-37	Utah State Highway 10 (nb)			x
222.3	P-40	Utah State Highway 31 Huntington (wb)			x
330.1	P-41	Quitchupa Road (wb) Residential			x
222.05	P-42	Utah State Highway 10 (sb)	x		
223	P-43	Watis Road (eb)	x		
217.1	P-45	Martin Residential	x		
217.1	P-46	West Helper Residential	x		
217.15	P-47	Clear Creek Residential			x
217.15	P-48	Energy Loop Scenic Byway (Utah Route 96)			x
217.15	P-49	Electric Lake		x	
217.15	P-50	Energy Loop Scenic Byway		x	
217.1	P-51	Indian Canyon Scenic Byway (U.S. Highway 191)			x
325	P-52	Wedge Overlook Scenic Backway	x		
225.2	P-53	Old Spanish National Historic Trail (Sn Rafael SW)	x		
225.2	P-54	Junction of Road to Buckhorn Wash	x		
222.05	P-56	U.S. Highway 6 Rest Area (Dinosaur Diamond Byway)	x		
225.2	P-57	Dinosaur Diamond Scenic Byway (U.S. Highway 6)		x	
30	R-5	Wyoming State Highway 71 (nb)			x

Table I-17 KOP-based Compliance or Consistency with BLM Visual Resource Management Classes, USFS Scenic Integrity Objectives, USFS Visual Quality Objectives After Mitigation and Non-BLM or USFS Lands

Segment	KOP No.	Name/Location	Compliance		
			Yes	No	NA
130	R-6	Wyoming State Highway 789 (nb)	x		
170.05	R-7	Poison Buttes Road		x	
170	R-8	Wyoming State Highway 789 (nb)		x	
190	R-9	Wyoming State Highway 70 (eb)	x		
70	R-10	Cherokee Trail Road		x	
140.05	R-11	Old Cherokee Trail/Wyoming State Highway 789		x	
120	R-12	Shell Creek Stock Trail		x	
130	R-13	Overland Trail-Wyoming State Highway 789		x	
110	R-14	Overland Trail	x		
60	R-15	Overland Trail		x	
116	R-16	Shell Creek Stock Trail (wb)		x	
140	R-17	Wyoming State Highway 789 (sb)	x		
310	Rich-2	Skyline Road (nb)	x		
310	Rich-3	Mountainville Road (nb)	x		
310	Rich-4	U.S. 89 (nb)	x		
310	Rich-5	U.S. 89 (sb)	x		
310	Rich-7	Big Hollow Road-Fountain Green	x		
310	Rich-8	Utah State Highway 132 (wb)	x		
310	Rich-9	Utah State Highway 132 (eb)	x		
330.1	Rich-12	Interstate-70 (wb)		x	
330.1	Rich-13	Interstate-70 (eb)		x	
330.1	Rich-14	Gooseberry-Fremont Scenic Backway		x	
330.1	Rich-15	Gooseberry-Fremont Scenic Backway			x
330.1	Rich-16	Interstate-70 (sb)	x		
330.1	Rich-17	Interstate-70 (nb)	x		
330.1	Rich-18	U.S. 89 (sb)	x		
330.1	Rich-19	U.S. 89 (sb)	x		
330.1	Rich-20	Aurora Residential Road	x		
330.1	Rich-21	Aurora Residential Road	x		
217.15	Rich-22	Energy loop Scenic Byway (Utah Route 264)		x	
217.15	Rich-23	Fairview Lakes Residential	x		
217.15	Rich-24	Fairview Lakes-Energy Loop Scenic Byway	x		
217.15	Rich-25	Energy Loop Scenic Byway (Utah Route 31)		x	
217.15	Rich-26	Energy Loop Scenic Byway (Utah Route 31)		x	

Table I-17 KOP-based Compliance or Consistency with BLM Visual Resource Management Classes, USFS Scenic Integrity Objectives, USFS Visual Quality Objectives After Mitigation and Non-BLM or USFS Lands

Segment	KOP No.	Name/Location	Compliance		
			Yes	No	NA
217.15	Rich-27	Fairview Residential			x
217.15	Rich-28	Fairview Residential			x
217.15	Rich-29	Milburn Residential			x
217.15	Rich-30	U.S. Highway 89 (north of Fairview)			x
330.1	Rich-31	Utah State Highway 10 (nb) Saleratus Benches	x		
501	SG-1	Pinto Road (wb)	x		
501	SG-2	Mountain Meadows National Historic Landmark and Site	x		
501	SG-4	Pine Valley Highway (wb)	x		
502	SG-5	Gunlock Road (sb)	x		
502	SG-6	Mojave Joshua Scenic Backway (wb)	x		
501	SG-7	Mountain Meadows Memorial Parking	x		
502	SG-8	Gunlock Road (nb)	x		
506	SG-9	Pinto Residences		x	
506	SG-10	Pinto Residences		x	
506	SG-11	Utah State Highway 18 (nb)		x	
505	SG-12	Ox Valley Ranch		x	
504	SG-13	Enterprise-Utah SR 18 (eb)		x	
503	SG-14	Enterprise-Utah SR 18 (eb)		x	
320.1	SL-1	Soldier Creek Bay Dam Overlook	x		
320.1	SL-2	White River Recreation Road	x		
320.1	SL-3	White River Strawberry Road Backway		x	
217.05	SL-5	U.S. 6	x		
320.1	SL-6	U.S. 6 (eb)			x
320.15	SL-7	U.S. 6 – U.S. 89			x
320.15	SL-8	U.S. 89 – Church		x	
320.15	SL-9	U.S. 89			x
217.05	SL-10	U.S. Highway 6 (west of Soldier Summit)	x		
217.05	SL-11	U.S. Highway 6 Soldier Summit Residential			x
	SL-12	To be provided in Final EIS			
	SL-13	To be provided in Final EIS			
	SL-14	To be provided in Final EIS			
	V-17	To be provided in Final EIS			
212	V-18	Utah State Highway 45	x		
212	V-19	Utah State Highway 45	x		

Table I-17 KOP-based Compliance or Consistency with BLM Visual Resource Management Classes, USFS Scenic Integrity Objectives, USFS Visual Quality Objectives After Mitigation and Non-BLM or USFS Lands

Segment	KOP No.	Name/Location	Compliance		
			Yes	No	NA
213	V-20	Utah State Highway 88	x		
320.05	V-21	Bottle Hollow Landing/Campground			x
320.05	V-22	Utah State Highway			x
320.05	V-23	Utah State Highway			x
320.05	V-24	Utah State Highway			x
320.05	V-25	Utah State Highway			x
320.05	V-26	U.S. 40			x
320.05	V-27	U.S. 40			x
320.05	V-28	Utah State Highway 87 - Residential			x
320.1	V-29	Utah State Highway 87 – Residential			x
320.1	V-30	Utah State Highway 87			x
320.1	V-31	Utah State Highway 87			x
320.1	V-32	Utah State Highway 87			x
320.1	V-33	Utah State Highway 87			x
320.1	V-34	Boat Launch-Campground			x
320.1	V-35	Utah State Highway 208			x
320.1	V-36	Utah State Highway 208			x
320.1	V-37	U.S. 40			x
320.1	V-38	U.S. 40			x
	V-42	To be provided in Final EIS			
217	V-43	Fourmile Bottom		x	
217	V-44	Sand Wash North Destination Route	x		
217	V-45	Nine Mine Canyon Scenic Backway		x	
217	V-46	Argyle Canyon Residences		x	
217	V-47	Enron Recreation Area (on White River)		x	
325	V-48	Bridgeland Residential			x
325	V-49	U.S. Highway 40 South of Bridgeland			x
325	V-50	Dispersed Residences South of Duchesne			x
320.05	V-51	Ioka Residential			x
325	V-52	Sowers Canyon Road	x		
	V-53	To be provided in Final EIS			
	V-54	To be provided in Final EIS			
	V-55	To be provided in Final EIS			
	V-56	To be provided in Final EIS			

Table I-17 KOP-based Compliance or Consistency with BLM Visual Resource Management Classes, USFS Scenic Integrity Objectives, USFS Visual Quality Objectives After Mitigation and Non-BLM or USFS Lands

Segment	KOP No.	Name/Location	Compliance		
			Yes	No	NA
	V-57	To be provided in Final EIS			
	V-58	To be provided in Final EIS			
	V-59	To be provided in Final EIS			
	V-60	To be provided in Final EIS			
	V-61	To be provided in Final EIS			
	V-62	To be provided in Final EIS			
100	WR-9	U.S. 40 (wb)	x		
100	WR-10	U.S. 40 (wb)	x		
210	WR-11	U.S. 40 (eb)	x		
210	WR-12	Moffat County Road 134 (sb)	x		
210	WR-13	Colorado State Highway 64 (nb)	x		
210	WR-14	Colorado State Highway 64 (sb)	x		
220.1	WR-15	Colorado State Highway 64 (wb)	x		
220.1	WR-16	Colorado State Highway 64 (eb)	x		
220.1	WR-17	Rangely Residential Road	x		
220.1	WR-18	Colorado State Highway 139 (sb)		x	
220.1	WR-19	Colorado State Highway 139 (nb)		x	
220.1	WR-20	Moffat County Road		x	
220.1	WR-21	BLM Recreation Road (wb)	x		
220.1	WR-22	BLM Recreation Road (sb)	x		
220.1	WR-23	Moffat County Road 23 (sb)	x		
210	WR-25	Blue Mountain Road (nb)	x		

Table I-18 USFS Lands, Landscape Character, Scenic Quality, Scenic Integrity, Sensitive Viewers, Agency Management Objectives and Utility Corridors or Windows by Alternative, Segment, and Mileposts

Alternative – Segment	Milepost	Narrative
Landscape Scenery –Ashley National Forest		
Agency Preferred – 219.2	3.5-3.9	Class A scenery is characterized by moderate to steep topography, spruce-fir and pinyon-juniper forest, and open grass and shrub ridgelines and mountain-sides.
Agency Preferred – 219.2	3.5-3.9	Scenic Integrity – Crosses the Ashley National Forest in undisturbed landscapes. Therefore, existing scenic integrity is high.
Agency Preferred – 219.2	10.6-11.0	Class A scenery is characterized by moderate to steep topography, spruce-fir and pinyon-juniper forest, and open grass and shrub ridgelines and mountain-sides.
Agency Preferred – 219.2	10.6-11.0	Scenic Integrity – Crosses the Ashley National Forest in undisturbed landscapes. Therefore, existing scenic integrity is high.
Agency Preferred – 219.2	13.7-13.9	Class A scenery is characterized by moderate to steep topography, spruce-fir and pinyon-juniper forest, and open grass and shrub ridgelines and mountain-sides.
Agency Preferred – 219.2	13.7-13.9	Scenic Integrity – Crosses the Ashley National Forest in undisturbed landscapes. Therefore, existing scenic integrity is high.
Sensitive Viewers – Ashley National Forest		
Agency Preferred – 219.2	3.5-3.9	Visible by high sensitivity viewers from the Reservation Ridge Scenic Backway Road, associated recreational roads and trails, and the Avintaquin Campground.
Agency Preferred – 219.2	10.6-11.0	Visible by high sensitivity viewers from the Reservation Ridge Scenic Backway Road, associated recreational roads and trails in the Indian Head Mountain area.
Agency Preferred – 219.2	13.7-13.9	Visible by high sensitivity viewers from the Reservation Ridge Scenic Backway Road, associated recreational roads and trails in the Cat Peak area.
USFS Visual Management Objectives – Ashley National Forest		
Agency Preferred – 219.2	3.5-3.9	Retention VQO
Agency Preferred – 219.2	10.6-11.0	Partial Retention VQO
Agency Preferred – 219.2	13.7-13.9	Partial Retention VQO
Landscape Scenery – Uinta National Forest		
Agency Preferred – 219.2	15.9–18.3	Class A scenery is characterized by moderate to steep topography, spruce-fir and pinyon-juniper forest, and open grass and shrub mountain-sides.
Agency Preferred – 219.2	15.9–18.3	Scenic Integrity – Crosses the Uinta National Forest in undisturbed landscapes. Therefore, existing scenic integrity is high.
Agency Preferred – 217.052	4.5–6.4 7.3–14.4	Class B scenery is characterized by moderate to steep topography, pinyon-juniper forest, and open grass and shrub mountain-sides.

Table I-18 USFS Lands, Landscape Character, Scenic Quality, Scenic Integrity, Sensitive Viewers, Agency Management Objectives and Utility Corridors or Windows by Alternative, Segment, and Mileposts

Alternative – Segment	Milepost	Narrative
Agency Preferred – 217.052	14.4-15.2	Class C scenery is characterized by moderate topography, pinyon-juniper forest, and open grass and shrub mountain-sides.
Agency Preferred – 217.052	4.5-15.2	Scenic Integrity – Crosses the Uinta National Forest adjacent to two existing 345-kV steel lattice transmission lines (including a cleared right-of-way [ROW] [approximately 110 to 150 feet wide]) and, for seven miles, two smaller (138-kV transmission lines and ROW clearings that have locally modified the settings. Therefore, existing scenic integrity is low due to the strong presence of the existing transmission lines.
Sensitive Viewers – Uinta National Forest		
Agency Preferred – 219.2		Visible by moderate to high sensitivity viewers from the Reservation Ridge Scenic Backway Road, and recreational roads and trails in the Tabbyune Canyon area.
Agency Preferred – 217.052		Visible by moderate to high sensitivity viewers from recreational roads and trails in the Spring Canyon, Cottonwood Canyon, Hicks Canyon, Garner Canyon, Heslington Canyon, and Water Hollow, and from U.S. 6 in the Spanish Fork Canyon.
USFS Visual Management Objectives – Uinta National Forest		
Agency Preferred – 217.05	15.9-16.6	Modification VQO
Agency Preferred – 217.05	16.6-16.9	Partial Retention VQO
Agency Preferred – 217.05	16.9–17.6	Modification VQO
Agency Preferred – 219.2	17.6-18.3	Partial Retention VQO
Agency Preferred – 217.05	25.7–25.8	Retention VQO
Agency Preferred – 217.05	25.8–26.6	Modification VQO
Agency Preferred – 217.05	27.0–27.2	Partial Retention VQO
Agency Preferred – 217.05	27.2–27.4	Modification VQO
Agency Preferred – 217.05	27.4–27.6	Partial Retention VQO
Agency Preferred – 217.05	28.9–29.7	Partial Retention VQO
Agency Preferred – 217.05	29.9–32.2	Partial Retention VQO
Agency Preferred – 217.05	32.2–32.5	Modification VQO
Agency Preferred – 217.05	32.5–34.1	Partial Retention VQO
Agency Preferred – 217.05	34.1–34.4	Modification VQO
Agency Preferred – 217.05	34.4–34.6	Partial Retention VQO
Agency Preferred – 217.05	34.6–35.2	Modification VQO
Agency Preferred – 217.05	35.2–36.5	Partial Retention VQO

Table I-18 USFS Lands, Landscape Character, Scenic Quality, Scenic Integrity, Sensitive Viewers, Agency Management Objectives and Utility Corridors or Windows by Alternative, Segment, and Mileposts

Alternative – Segment	Milepost	Narrative
USFS Utility Corridor – Uinta National Forest		
E – 217.05	28.9–36.5	Utility Corridor
Landscape Scenery – Uinta National Forest		
Agency Preferred – 320.15	1.2–1.5	Class B scenery characterized by moderate to steep topography, pinyon-juniper forest, and open grass and shrub mountain-sides.
Agency Preferred – 320.15	1.2–1.5	Scenic Integrity – Crosses the Uinta National Forest primarily adjacent to an existing 345-kV steel lattice transmission line (including a cleared ROW [approximately 110 to 150 feet wide]) and crosses four other transmission lines and ROW clearings that have locally modified the settings. Therefore, existing scenic integrity is low due to the strong presence of the existing transmission line.
Sensitive Viewers – Uinta National Forest		
Agency Preferred – 320.15	1.2–1.5	Visible by moderate to high sensitivity viewers traveling on U.S. Highway 6.
USFS Visual Management Objectives – Uinta National Forest		
Agency Preferred – 320.15	1.2–1.5	Crosses Retention VQO
Agency Preferred – 320.15	3.5–4.2	Partial Retention VQO
Agency Preferred – 320.15	10.3–11.7	Partial Retention VQO
Agency Preferred – 320.15	13.3–14.2	Partial Retention VQO
Landscape Scenery – Manti La Sal National Forest		
Agency Preferred – 320.151	10.8–11.5	Class B scenery characterized by moderate to steep topography, pinyon-juniper forest, and open grass and shrub mountain-sides.
Agency Preferred – 320.151	10.8–11.5	Scenic Integrity – Crosses primarily adjacent to an existing 345-kV steel lattice transmission line (including a cleared ROW [approximately 110 to 150 feet wide]) that has locally modified the setting. Therefore, existing scenic integrity is low due to the strong presence of the existing transmission line.
Sensitive Viewers – Manti La Sal National Forest		
Agency Preferred – 320.151	10.8–11.5	Visible by moderate to high sensitivity viewers traveling on U.S. Highway 89 and at the LDS Church at Birdseye.
USFS Visual Management Objectives – Manti La Sal National Forest		
Agency Preferred – 320.151	10.8–11.0	Partial Retention VQO
Agency Preferred – 320.151	11.0–11.5	Partial Retention VQO
Landscape Scenery – Manti La Sal National Forest		
Agency Preferred – 320.152	10.8–11.5	Class B scenery characterized by moderate to steep topography, pinyon-juniper forest, and open grass and shrub mountain-sides.

Table I-18 USFS Lands, Landscape Character, Scenic Quality, Scenic Integrity, Sensitive Viewers, Agency Management Objectives and Utility Corridors or Windows by Alternative, Segment, and Mileposts

Alternative – Segment	Milepost	Narrative
Agency Preferred – 320.152	10.8–11.5	Scenic Integrity – Crosses primarily adjacent to an existing 345-kV steel lattice transmission line (including a cleared ROW [approximately 110 to 150 feet wide]) that has locally modified the setting. Therefore, existing scenic integrity is low due to the strong presence of the existing transmission line.
Sensitive Viewers – Manti La Sal National Forest		
Agency Preferred – 320.152	10.8–11.5	Visible by moderate to high sensitivity viewers traveling on U.S. Highway 89 and at the LDS Church at Birdseye.
USFS Visual Management Objectives – Manti La Sal National Forest		
Agency Preferred – 320.152	10.8–11.0	High SIO
Agency Preferred – 320.152	11.0–11.5	Low SIO
Landscape Scenery – Fishlake National Forest		
Agency Preferred – 370	12.9–13.4 13.7–14.2	Class B scenery characterized by steep topography, and open grass and shrub mountain-sides.
Agency Preferred – 380	0.0–0.5 0.8–3.0	Class B scenery characterized by steep topography, and open grass and shrub mountain-sides. There are a few scattered pinyon-juniper around milepost 2.3.
Sensitive Viewers – Fishlake National Forest		
Agency Preferred – 370	12.9–13.4 13.7–14.2	Visible on the Canyon Mountains ridges by high sensitivity viewers traveling the Leamington Pass Road.
Agency Preferred – 380	0.0–0.5 0.8–3.0	Visible on the Canyon Mountains ridges by high sensitivity viewers traveling the Leamington Pass Road.
USFS Visual Management Objectives – Fishlake National Forest		
Agency Preferred – 370	12.9–13.3	High SIO
Agency Preferred – 370	13.3–13.4	Moderate SIO
Agency Preferred – 370	13.7–14.2	High SIO
Agency Preferred – 380	0.0–0.5 0.8–2.7	High SIO
Agency Preferred – 370	2.7–3.1	Moderate SIO
USFS Utility Corridor – Uinta National Forest		
E – 217.05	12.9–13.4	Utility Corridor
E – 217.05	13.7–14.2	Utility Corridor
E – 217.05	0.0–0.5	Utility Corridor
E – 217.05	0.7–1.3	Utility Corridor
E – 217.05	1.3–1.7	Utility Window

Table I-18 USFS Lands, Landscape Character, Scenic Quality, Scenic Integrity, Sensitive Viewers, Agency Management Objectives and Utility Corridors or Windows by Alternative, Segment, and Mileposts

Alternative – Segment	Milepost	Narrative
E – 217.05	1.7–2.7	Utility Corridor
Landscape Scenery – Uinta National Forest		
A – 320.1	55.1–66.8	Class B scenery characterized by moderate to steep topography, spruce–fir forest, aspen groves, and scattered park and meadow openings.
A – 320.1	66.8–72.1	Class B scenery is characterized by moderate to steep topography, pinyon-juniper forest, and open grass and shrub mountain-sides.
A–320.1	72.1–73.0	Class C scenery is characterized by moderate to steep topography, and open grass and shrub mountain-sides.
A – 320.1	58.1–73.0	Scenic Integrity – Crosses the Uinta National Forest primarily adjacent to an existing 345-kV steel lattice transmission line (including a cleared ROW [approximately 110 to 150 feet wide]) and crosses four other transmission lines and ROW clearings that have locally modified the settings. Therefore, existing scenic integrity is low due to the strong presence of the existing transmission line. When the alternative route's 1,500-foot offset moves it out of the viewshed (beyond a ridgeline) of the existing transmission lines, scenic integrity is high, except in areas where there are roads and road–clearings, which result in a moderate existing scenic integrity.
A – 320.101	58.1–66.7	Class B scenery characterized by moderate to steep topography, spruce–fir forest, aspen groves, and scattered park and meadow openings
A – 320.101	66.7–72.0	Class B scenery is characterized by moderate to steep topography, pinyon-juniper forest, and open grass and shrub mountain-sides.
A – 320.101	72.0–72.8	Class C scenery is characterized by moderate to steep topography, and open grass and shrub mountain-sides.
A – 320.101		Scenic Integrity – Crosses the Uinta National Forest primarily adjacent to an existing 345-kV steel lattice transmission line (including a cleared ROW [approximately 110 to 150 feet wide]) and crosses four other transmission lines and ROW clearings that have locally modified the settings. Therefore, existing scenic integrity is low due to the strong presence of the existing transmission line.
A – 320.102	58.1–66.6	Class B scenery characterized by moderate to steep topography, spruce–fir forest, aspen groves, and scattered park and meadow openings
A – 320.102	66.6–71.9	Class B scenery is characterized by moderate to steep topography, pinyon-juniper forest, and open grass and shrub mountain-sides.
A – 320.102	71.9–72.7	Class C scenery is characterized by moderate to steep topography, and open grass and shrub mountain-sides.

Table I-18 USFS Lands, Landscape Character, Scenic Quality, Scenic Integrity, Sensitive Viewers, Agency Management Objectives and Utility Corridors or Windows by Alternative, Segment, and Mileposts

Alternative – Segment	Milepost	Narrative
A – 320.102		Scenic Integrity – Crosses the Uinta National Forest primarily adjacent to an existing 345-kV steel lattice transmission line (including a cleared ROW [approximately 110 to 150 feet wide]) and crosses four other transmission lines and ROW clearings that have locally modified the settings. Therefore, existing scenic integrity is low due to the strong presence of the existing transmission line.
A – 320.103	58.1–73.5	Class B scenery characterized by moderate to steep topography, spruce–fir forest, aspen groves, and scattered park and meadow openings
A – 320.103		Class B scenery is characterized by moderate to steep topography, pinyon-juniper forest, and open grass and shrub mountain-sides.
A – 320.103		Class C scenery is characterized by moderate to steep topography, and open grass and shrub mountain-sides.
A – 320.103		Scenic Integrity – Crosses the Uinta National Forest primarily adjacent to an existing 345-kV steel lattice transmission line (including a cleared ROW [approximately 110 to 150 feet wide]) and crosses four other transmission lines and ROW clearings that have locally modified the settings. Therefore, existing scenic integrity is low due to the strong presence of the existing transmission line.
Sensitive Viewers – Uinta National Forest		
A – 320.1 A – 320.101 A – 320.102 A – 320.103	55.1–73.0	Visible from high sensitivity recreation areas, including the foregrounds of White River/Strawberry Road Scenic Backway, the road to/from Soldier Creek Recreation Area, and multiple camping and picnicking pullouts along the roadways. Visible from moderate to high sensitivity viewers traveling U.S. Highway 6.
USFS Visual Management Objectives – Uinta National Forest		
A – 320.1	55.1–55.9	Partial Retention VQO
A – 320.1	55.9–56.2	Modification VQO
A – 320.1	56.2–57.8	Partial Retention VQO
A – 320.1	57.8–58.1	Modification VQO
A – 320.1	58.1–59.6	Partial Retention VQO
A – 320.1	59.6–61.1	Modification VQO
A – 320.1	61.1–64.5	Partial Retention VQO
A – 320.1	64.5–64.8	Modification VQO
A – 320.1	64.8–68–8	Partial Retention VQO
A – 320.1	68.8–70.2	Modification VQO
A – 320.1	70.2–73.0	Partial Retention VQO

Table I-18 USFS Lands, Landscape Character, Scenic Quality, Scenic Integrity, Sensitive Viewers, Agency Management Objectives and Utility Corridors or Windows by Alternative, Segment, and Mileposts

Alternative – Segment	Milepost	Narrative
A – 320.101 A – 320.102 A – 320.103	58.1–60.3	Partial Retention VQO
A – 320.101 A – 320.102 A – 320.103	60.3–61.1	Modification VQO
A – 320.101 A – 320.102 A – 320.103	61.1–64.6	Partial Retention VQO
A – 320.101 A – 320.102 A – 320.103	64.6–64.9	Modification VQO
A – 320.101 A – 320.102 A – 320.103	64.9–65.3	Partial Retention VQO
A – 320.101 A – 320.102 A – 320.103	65.3–66.3	Modification VQO
A – 320.101 A – 320.102 A – 320.103	66.3–68.8	Partial Retention VQO
A – 320.101 A – 320.102 A – 320.103	68.8–70.2	Modification VQO
A – 320.101 A – 320.102 A – 320.103	70.2–72.8	Partial Retention VQO
USFS Utility Corridor – Uinta National Forest		
A – 320.1 A – 320.101 A – 320.102 A – 320.103	72.0–73.0	Utility Corridor (perpendicular)
Landscape Scenery – Manti–La Sal National Forest		
A – 320.1	55.1–73.0	Visible from high sensitivity recreation areas, including the foregrounds of White River/Strawberry Road Scenic Backway, the road to/from Soldier Creek Recreation Area, and multiple camping and picnicking pullouts along the roadways.

Table I-18 USFS Lands, Landscape Character, Scenic Quality, Scenic Integrity, Sensitive Viewers, Agency Management Objectives and Utility Corridors or Windows by Alternative, Segment, and Mileposts

Alternative – Segment	Milepost	Narrative
A – 320.15	3.5–4.1 10.2–11.5 13.2–14.0	Scenic Integrity – Crosses the Manti–La Sal National Forest adjacent to an existing 345-kV steel lattice transmission line (including a cleared ROW approximately 110 to 150 feet wide) that has locally modified the setting. Therefore, existing scenic integrity is low due to the strong presence of the existing transmission line.
Sensitive Viewers – Manti–La Sal National Forest		
A – 320.15	3.5–4.2	Visible by moderate to high sensitivity viewers traveling on U.S. Highway 6.
A – 320.15	10.3–11.5	Visible by moderate to high sensitivity viewers traveling on U.S. Highway 89, Birdseye and the LDS Church.
USFS Visual Management Objectives – Manti–La Sal National Forest		
A – 320.15	3.5–4.2	High SIO
A – 320.15	10.3–10.6	Moderate SIO
A – 320.15	10.6–11.2	High SIO
A – 320.15	11.2–11.5	High SIO
Landscape Scenery – Dixie National Forest		
A – 500.05	7.6–7.8	Class C scenery is characterized by moderate topography and open grass and shrub hill–sides.
A – 500.05	7.8–8.1 8.7–9.2	Class B scenery is characterized by flat to moderate topography and open grass and shrub plain and hill–sides.
A – 500.05	9.2–9.5	Class B scenery is characterized by flat to moderate topography and open grass and shrub plain and scattered pinyon-juniper on hillsides.
A – 501.1	0–1.3	Class B scenery is characterized by flat to moderate topography and open grass and shrub plain and pinyon-juniper on hillsides.
A – 501.1	1.3–2.1	Class B scenery is characterized by moderate topography and pinyon-juniper on hillsides.
A – 501.1	2.1–2.2	Class C scenery is characterized by moderate topography and pinyon-juniper on hillsides.
A – 501.1	2.7–3.0 3.2–3.5 4.0–4.2 5.2–5.9	Class C scenery is characterized by flat to gently rolling topography and open grass, shrub, and scattered pinyon-juniper hillsides.
A – 501.1	7.2–13.9	Class B scenery characterized by moderate to steep topography and pinyon-juniper forest. Predominantly open valleys with scattered pinyon-juniper.

Table I-18 USFS Lands, Landscape Character, Scenic Quality, Scenic Integrity, Sensitive Viewers, Agency Management Objectives and Utility Corridors or Windows by Alternative, Segment, and Mileposts

Alternative – Segment	Milepost	Narrative
A – 500.05 and 501.1	7.6–9.5 0.0–13.9	Scenic Integrity – Crosses the Dixie National Forest adjacent to one H–frame and two steel lattice transmission lines (including cleared ROWs approximately 400–450 feet wide) that have modified the setting. Therefore, existing scenic integrity is low due to the strong presence of the existing transmission lines and pipelines.
A – 501.15	0.0–0.3	Class B scenery is characterized by moderate topography and pinyon-juniper on hillsides.
A – 501.15	0.0–0.3	Scenic Integrity – Crosses the Dixie National Forest adjacent to two steel lattice transmission lines (345-kV and 500-kV) (including cleared ROWs approximately 400–450 feet wide) that have modified the setting. Therefore, existing scenic integrity is low due to the strong presence of the existing transmission lines.
Sensitive Viewers – Dixie National Forest		
A – 500.05 and 501	7.6–9.5 0.0–13.9	Visible from high sensitivity recreation and cultural use areas in the Dixie National Forest, including the foregrounds of Utah State Highway 18, the Mountain Meadows National Historic Landmark and Site, and hiking and OHV trails surrounding the community of Central.
USFS Visual Management Objectives – Dixie National Forest		
A – 500.05	7.6–8.1	Low SIO
A – 500.05	8.7–9.5	Low SIO
A – 501.1	0.0–2.3	Low SIO
A – 501.1	2.6–4.9	Low SIO
A – 501.1	5.7–6.9	Low SIO
A – 501.1	6.9–8.5	High SIO
A – 501.1	8.5–11.5	Low SIO
A – 501.1	11.5–14.2	Low SIO
USFS Utility Corridors and Windows – Dixie National Forest		
A – 500.05	3.3–4.1	Utility Corridor (perpendicular)
A – 501.1	2.8–2.9	Utility Corridor (perpendicular)
A – 501.1	12.1–12.2	Utility Corridor (perpendicular)
Landscape Scenery – Dixie National Forest		
Ox Valley East – 503	0.0–0.8	Class B scenery is characterized by flat and rolling topography and open grass, shrub plain and hill–sides with scattered pinyon-juniper.
Ox Valley East – 503	0.8–1.2	Class B scenery is characterized by flat topography and an open grass plain.

Table I-18 USFS Lands, Landscape Character, Scenic Quality, Scenic Integrity, Sensitive Viewers, Agency Management Objectives and Utility Corridors or Windows by Alternative, Segment, and Mileposts

Alternative – Segment	Milepost	Narrative
Ox Valley East – 503	1.2–5.0	Class B scenery is characterized by moderate to steep topography covered with varyingly dense stands of pinyon-juniper.
Ox Valley East – 503	5.0–5.2	Class B scenery is characterized by flat topography and an open grass plain.
Ox Valley East – 503	5.2–8.5	Class B scenery is characterized by flat and rolling topography and open grass, shrub plain and hill–sides with scattered pinyon-juniper.
Ox Valley West – 503	0.0–8.5	Scenic Integrity – Crosses the Dixie National Forest in areas moderate to high scenic integrity. Moderate scenic integrity areas are influenced by roads, structures.
Sensitive Viewers – Dixie National Forest		
Ox Valley East – 503	0.0–8.5	Visible from high sensitivity recreation areas in the Dixie National Forest, including the foregrounds of Utah State Highway 18, and hiking and OHV trails southeast of the community of Enterprise.
USFS Visual Management Objectives – Dixie National Forest		
Ox Valley East – 503	0.0–8.5	High SIO
Landscape Scenery – Dixie National Forest		
Ox Valley West – 504	0.0–0.7	Class B scenery is characterized by flat and rolling topography and open grass, shrub plain and hill–sides with scattered pinyon-juniper.
Ox Valley West – 504	0.9–1.2	Class B scenery is characterized by flat topography with dense pinyon-juniper.
Ox Valley West – 504	1.2–3.0	Class B scenery is characterized by flat to moderate topography, chained pinyon-juniper, open grasses, and scattered remnants of pinyon-juniper.
Ox Valley West – 504	3.0–4.6	Class B scenery is characterized by rolling to moderate topography and pinyon-juniper on hillsides.
Ox Valley West – 504	4.6–6.7	Class B scenery is characterized by flat to moderate topography, chained pinyon-juniper, open grasses, and scattered remnants of pinyon-juniper.
Ox Valley West – 504	6.7–7.5	Class B scenery is characterized by moderate topography with dense pinyon-juniper.
Ox Valley West – 504	0.0–7.5	Scenic Integrity – Crosses the Dixie National Forest in areas moderate to high scenic integrity. Moderate scenic integrity areas are influenced by roads, structures.
Sensitive Viewers – Dixie National Forest		
Ox Valley West – 504	0.0–7.5	Visible from high sensitivity recreation areas in the Dixie National Forest and in the foreground of the community of Enterprise, including the foregrounds of Utah State Highway 18, and hiking and OHV trails southeast of Enterprise.

Table I-18 USFS Lands, Landscape Character, Scenic Quality, Scenic Integrity, Sensitive Viewers, Agency Management Objectives and Utility Corridors or Windows by Alternative, Segment, and Mileposts

Alternative – Segment	Milepost	Narrative
USFS Visual Management Objectives – Dixie National Forest		
Ox Valley West – 505		SIO
Landscape Scenery – Dixie National Forest		
Ox Valley West – 505	0.0–5.6	Class B scenery is characterized by moderate to steep topography covered with pockets of grasses and shrubs and moderate to dense stands of pinyon-juniper.
Ox Valley West – 505	5.6–6.3	Class B scenery is characterized by moderate topography covered with grasses and shrubs and scattered pinyon-juniper.
Ox Valley West – 505	6.3–6.8	Class B scenery is characterized by moderate to steep topography covered with pockets of grasses and shrubs and moderate to dense stands of pinyon-juniper
Ox Valley West – 505	6.8–7.6	Class B scenery is characterized by moderate topography covered with grasses and shrubs and scattered pinyon-juniper.
Ox Valley West – 505	7.6–8.8	Class B scenery is characterized by moderate to steep topography covered with pockets of grasses and shrubs and moderate to dense stands of pinyon-juniper.
Ox Valley West – 505	0.0–8.8	Scenic Integrity – Crosses the Dixie National Forest in areas moderate to high scenic integrity. Moderate scenic integrity areas are influenced by roads, structures.
Sensitive Viewers – Dixie National Forest		
Ox Valley West – 505	0.0–8.8	Visible from high sensitivity recreation areas in the Dixie National Forest and in the foreground of the community of Enterprise, including the foregrounds of Utah State Highway 18, and hiking and OHV trails southeast of Enterprise.
USFS Visual Management Objectives – Dixie National Forest		
Ox Valley West – 505		SIO
Landscape Scenery – Dixie National Forest		
Pinto – 506	4.7–25.0	Class B scenery is characterized by moderate to steep topography covered with pockets of grasses and shrubs and moderate to dense stands of pinyon-juniper.
Pinto – 506	4.7–25.0	Scenic Integrity – Crosses the Dixie National Forest in areas moderate to high scenic integrity. Moderate scenic integrity areas are influenced by roads, structures, and a small H–frame transmission line.
Sensitive Viewers – Dixie National Forest		
Pinto – 506	0.0–8.8	Visible from high sensitivity recreation areas in the Dixie National Forest and in the foreground of the community of Pinto, including the foregrounds of Utah State Highway 18, and hiking and OHV trails southeast of Enterprise.

Table I-18 USFS Lands, Landscape Character, Scenic Quality, Scenic Integrity, Sensitive Viewers, Agency Management Objectives and Utility Corridors or Windows by Alternative, Segment, and Mileposts

Alternative – Segment	Milepost	Narrative
USFS Visual Management Objectives – Dixie National Forest		
Pinto – 506	4.7–4.8	High SIO
Pinto – 506	4.8–5.4	Moderate SIO
Pinto – 506	5.4–5.7	High SIO
Pinto – 506	5.7–6.5	Moderate SIO
Pinto – 506	6.5–19.9	High SIO
Pinto – 506	19.9–22.7	Moderate SIO
Pinto – 506	22.7–23.5	High SIO
Pinto – 506	23.5–24.2	Moderate SIO
Pinto – 506	24.2–25	High SIO
USFS Corridors or Windows – Dixie National Forest		
Pinto – 506		Utility Corridor
Landscape Scenery – Manti–La Sal National Forest		
B – 310	1.0–11.5	Class B scenery characterized by moderate to steep topography, conifers and scattered park and meadow openings in the Deer Creek canyon, Whetstone Creek canyon, East Mountain, Cottonwood Creek, and Trail Mountain.
B – 310	11.5–16.0	Class B scenery characterized by a flat Joe's Valley floor, moderate topography, steep topography, aspen groves, sagebrush and grass meadow openings.
B – 310	16.0–21.9	Class B scenery characterized by moderate to steep topography, spruce–fir forest, and alpine–tundra vegetation characterize the Upper Joe's Valley, Bald Mountain, Dry Canyon, Sheep Flat, Booth Canyon, Price/Sanpete Divide, and Straight Fork of the Pleasant Creek drainage.
B – 310	48.0–49.1	Scenic Integrity – Crosses the forest adjacent to a 345-kV steel H-frame transmission line (including cleared ROW approximately 100–150 feet wide) that has modified the setting. Therefore, existing scenic integrity is low due to the strong presence of the existing transmission line.
B – 310	48.0–49.1	Class B scenery characterized by moderate to steep topography, spruce–fir forest, and alpine–tundra vegetation characterize the Upper Joe's Valley, Bald Mountain, Dry Canyon, Sheep Flat, Booth Canyon, Price/Sanpete Divide, and Straight Fork of the Pleasant Creek drainage.

Table I-18 USFS Lands, Landscape Character, Scenic Quality, Scenic Integrity, Sensitive Viewers, Agency Management Objectives and Utility Corridors or Windows by Alternative, Segment, and Mileposts

Alternative – Segment	Milepost	Narrative
B – 310	1.0–21.9	Scenic Integrity – Crosses the forest adjacent to a 345-kV steel H-frame transmission line (including cleared ROW approximately 100–150 feet wide) that has modified the setting. Therefore, existing scenic integrity is low due to the strong presence of the existing transmission line.
Sensitive Viewers – Manti–La Sal National Forest		
B – 310	0.0–8.8	Visible from high sensitivity recreation areas in the foregrounds of roads and campgrounds in the Joe's Valley, and associated hiking and OHV trails.
USFS Visual Management Objectives – Manti–La Sal National Forest		
B – 310	1.0–3.0	Partial Retention VQO
B – 310	3.5–3.6	Partial Retention VQO
B – 310	3.6–4.0	Modification VQO
B – 310	4.0–4.4	Partial Retention VQO
B – 310	4.4–4.7	Modification VQO
B – 310	6.3–6.6	Modification VQO
B – 310	6.6–8.0	Modification VQO
B – 310	8.7–11.0	Modification VQO
B – 310	11.0–11.7	Partial Retention VQO
B – 310	12.6–13.7	Partial Retention VQO
B – 310	13.7–14.6	Modification VQO
B – 310	14.6–15.1	Partial Retention VQO
B – 310	15.1–15.5	Modification VQO
B – 310	15.5–16.2	Partial Retention VQO
B – 310	17.0–18.3	Modification VQO
B – 310	18.3–21.9	Partial Retention VQO
USFS Corridors or Windows – Manti–La Sal National Forest		
B – 310	None	
Landscape Scenery – Fishlake National Forest		
C – 330.1	40.9–47.8 49.8–58.8	Class B scenery characterized by moderate topography, conifers and scattered grass and shrub meadows
C – 330.1	58.8–67.5	Class C scenery characterized by moderate topography, and grass and shrub hillsides with infrequent stands of pinyon-juniper vegetation.

Table I-18 USFS Lands, Landscape Character, Scenic Quality, Scenic Integrity, Sensitive Viewers, Agency Management Objectives and Utility Corridors or Windows by Alternative, Segment, and Mileposts

Alternative – Segment	Milepost	Narrative
C – 330.1	40.9–67.5	Scenic Integrity – Crosses the Fishlake National Forest adjacent to two existing 345-kV transmission lines (including a cleared ROW [approximately 250 to 300 feet wide]) that has locally modified the setting. Therefore, existing scenic integrity is low due to the strong presence of the existing transmission lines and ROWs. When the alternative route deviates from the existing transmission lines between C–330.1 MP 40.9 to 43.5, MP 44.3 to 49.0, and MP 54.0 and 58.5, scenic integrity is high, and moderate when in the presence of existing roads and road clearings, which slightly alter the existing landscape character.
C – 330.1	40.9–43.5 44.3–49.0 54.0–58.5	When the alternative route deviates from the existing transmission lines between C–330.1 MP scenic integrity is high, and moderate when in the presence of existing roads and road clearings, which slightly alter the existing landscape character.
Sensitive Viewers – Fishlake National Forest		
C – 330.1	40.9–67.5	Visible from highly sensitive recreation areas in the Fishlake National Forest, including, from east to west, I–70, Old Spanish National Historic Trail, Gooseberry/Fremont Road Scenic Backway. Also, there are numerous roads and trails in the Saleratus Creek area, Saddlehorse Canyon, Catamount Canyon, Browns Hole, Dead Horse Canyon, Maple Spring Canyon, Beanies Hole, Soldier Canyon, and Black Mountain areas.
USFS Visual Management Objectives – Fishlake National Forest		
C – 330.1	40.9–46.5	Moderate SIO
C – 330.1	46.7–47.6	Moderate SIO
C – 330.1	47.6–47.8	High SIO
C – 330.1	49.8–53.9	Moderate SIO
C – 330.1	53.9–54.8	High SIO
C – 330.1	54.8–55.0	Moderate SIO
C – 330.1	55.0–60.0	High SIO
C – 330.1	60.5–60.8	High SIO
C – 330.1	61.4–61.7	High SIO
C – 330.1	61.8–67.6	Moderate SIO
USFS Utility Corridors or Windows – Fishlake National Forest		
C – 330.1	47.0–48.3	Utility Window (perpendicular)
C – 330.1	50.2–50.7	Utility Window
C – 330.1	73.9–74.2	Utility Corridor

Table I-18 USFS Lands, Landscape Character, Scenic Quality, Scenic Integrity, Sensitive Viewers, Agency Management Objectives and Utility Corridors or Windows by Alternative, Segment, and Mileposts

Alternative – Segment	Milepost	Narrative
C – 330.1	93.7–94.2	Utility Corridor
C – 330.1	1.0–1.2	Utility Corridor
Landscape Scenery – Fishlake National Forest		
C – 410.0	3.9–9.5	Class C scenery in the Canyon Mountains area characterized by flat to moderate topography, scattered pinyon-juniper, and grass and shrub areas.
Sensitive Viewers – Fishlake National Forest		
C – 410.0	3.9–9.5	Visible on private land from highly sensitive roads and recreation areas in the Fishlake National Forest, and Eightmile Canyon Road. The eastern end of the route is visible from I–15.
USFS Visual Management Objectives – Fishlake National Forest		
C – 410.0	3.9–5.9	High SIO
C – 410.0	5.9–9.5	High SIO
USFS Utility Corridors or Windows – Fishlake National Forest		
C – 410.0	3.9–9.5	Utility Window
Landscape Scenery – Fishlake National Forest		
Lynndyl (C–B)	23.8–24.1	Class C scenery in the Canyon Mountains area characterized by moderate topography and grass and shrub areas.
Lynndyl (C–B)	23.5	Scenic Integrity – Crosses two existing 345-kV transmission lines that has locally modified the setting. Therefore, existing scenic integrity is low due to the presence of the existing transmission line.
Sensitive Viewers – Fishlake National Forest		
Lynndyl (C–B)	0.0–24.1	Visible on private land from highly sensitive roads and recreation areas in the Fishlake National Forest, and Leamington Pass Road. 0.3 miles is situated on USFS–administered lands in the Fishlake National Forest. The majority of the route is visible from I–15.
USFS Visual Management Objectives – Fishlake National Forest		
Lynndyl (C–B)	23.7–24.1	High SIO
USFS Utility Corridors or Windows – Fishlake National Forest		
Lynndyl (C–B)	23.7–24.1	Utility Window (perpendicular)
Landscape Scenery – Manti–La Sal National Forest		
D – 217.15	8.6–12.8 14.3–16.2 17.9–19.8	Class B scenery characterized by moderate to steep topography, open meadows, spruce–fir, and aspen vegetation.

Table I-18 USFS Lands, Landscape Character, Scenic Quality, Scenic Integrity, Sensitive Viewers, Agency Management Objectives and Utility Corridors or Windows by Alternative, Segment, and Mileposts

Alternative – Segment	Milepost	Narrative
D – 217.15	8.6–12.8 14.3–16.2 17.9–19.8	Scenic Integrity – There only modification to local settings is caused by limited roads and moderate recreational activity. Therefore, existing scenic integrity is high.
Sensitive Viewers – Manti–La Sal National Forest		
D – 217.15	8.6–12.8	Visible in the immediate foreground recreational roads (including Utah SH 264–764), trails, and destinations in the Boardinghouse Canyon, James Canyon, Burnout Canyon, Upper Huntington Canyon, and Swens Canyon.
D – 217.15	14.3–16.2	Visible in the immediate foreground from recreational roads (including Utah SH 764), trails, and destinations in the upper Swens Canyon.
D – 217.15	17.9–19.8	Visible in the immediate foreground from recreational roads (including Utah SH 264–764), trails, and destinations in the Hys Fork, White Pine Fork, Burnt Fork, Blind Fork, and Fairview Canyon.
USFS Visual Management Objectives – Manti La Sal National Forest		
D – 217.15	8.6–12.7	Partial Retention VQO
D – 217.15	14.3–16.2	Partial Retention VQO
D – 217.15	17.9–19.8	Partial Retention VQO
Landscape Scenery – Ashley National Forest		
E – 325	25.6–37.5	Class B scenery in the Sowers Canyon area characterized by moderate to steep topography, cliffs, riparian shrub vegetation, and pinyon-juniper on the hillsides.
E – 325	25.6–37.5	Scenic Integrity – Closely parallels and crosses an existing H–frame transmission line that has locally modified the setting. Therefore, existing scenic integrity is low due to the presence of the existing transmission line.
Sensitive Viewers – Ashley National Forest		
E – 325	25.6–37.5	Visible in the immediate foreground from the Sowers Canyon Road on private and USFS lands.
USFS Visual Management Objectives – Ashley National Forest		
E – 325	25.6–37.5	Modification VQO
Landscape Scenery – Uinta National Forest		
E – 217.05	25.7–26.6 27.0–27.6 28.9–29.7 29.9–36.5	Class B scenery is characterized by moderate to steep topography, pinyon-juniper forest, and open grass and shrub mountain-sides.

Table I-18 USFS Lands, Landscape Character, Scenic Quality, Scenic Integrity, Sensitive Viewers, Agency Management Objectives and Utility Corridors or Windows by Alternative, Segment, and Mileposts

Alternative – Segment	Milepost	Narrative
E – 217.05	25.7–36.5	Scenic Integrity – Closely parallels and crosses one to four existing H–frame and steel lattice transmission lines that have locally modified the settings. Therefore, existing scenic integrity is low due to the presence of the existing transmission lines.
Sensitive Viewers – Uinta National Forest		
E – 217.05	25.7–36.5	Visible from recreational roads and trails in the spring Canyon, Cottonwood Canyon, Hicks Canyon, Garner Canyon, Heslington Canyon, and Water Hollow, and from U.S. 6 in the Spanish Fork Canyon.
USFS Visual Management Objectives – Uinta National Forest		
E – 217.05	25.7–25.8	Retention VQO
E – 217.05	25.8–26.6	Modification VQO
E – 217.05	27.0–27.2	Partial Retention VQO
E – 217.05	27.2–27.4	Modification VQO
E – 217.05	27.4–27.6	Partial Retention VQO
E – 217.05	28.9–29.7	Partial Retention VQO
E – 217.05	29.9–32.2	Partial Retention VQO
E – 217.05	32.2–32.5	Modification VQO
E – 217.05	32.5–34.1	Partial Retention VQO
E – 217.05	34.1–34.4	Modification VQO
E – 217.05	34.4–34.6	Partial Retention VQO
E – 217.05	34.6–35.2	Modification VQO
E – 217.05	35.2–36.5	Partial Retention VQO
USFS Utility Corridor – Uinta National Forest		
E – 217.05	28.9–36.5	Utility Corridor

Table I-19 BLM Landscape Character by Route and Route Segments

Alternative	Segment	From Milepost	To Milepost	Total Miles	Landform	Vegetation	Structures	Geographic Name
I-A	20	0.00	0.23	0.23	Bold, dramatic rims; angular slopes, dramatic rock outcrops	Low, mottled, irregular patches of sage and sage/grass; randomly arranged	Faint roads and trails	Bolton Ranch
I-A	30	0.00	5.94	5.94	Bold, dramatic rims; angular slopes, dramatic rock outcrops	Low, mottled, irregular patches of sage and sage/grass; randomly arranged	Faint roads and trails	Bolton Ranch
I-A	30	5.94	8.88	2.94	Elongated rim, steep slopes, deep drainages, rock outcrops	Variety: low, uniform patches and isolated stands of shrubs, aspen	Few noted: roads, occasional buildings, fences	Atlantic Rim
I-A	30	8.88	19.96	11.08	Series of elongated hogbacks with moderately steep slopes, occasional rock outcrops, rock banding	Mottled, patchy, intermingled sage/grass	Roads, power lines, fences	Red Rim
I-A	30	19.96	23.80	3.84	Low, flat; lacks notable features	Clumpy, rounded, low, irregular, patchy	Roads, power poles, fences	West Separation Flats
I-A	30	23.80	32.39	8.59	Low, rolling hills; low benches and rims; flat	Low, continuous uniform sagebrush/grass-type vegetation	Communication tower, roads, oil & gas sites	Creston
I-A	40	0.00	10.01	10.01	Low, rolling hills; low benches and rims; flat	Low, continuous uniform sagebrush/grass-type vegetation	Communication tower, roads, oil & gas sites	Creston
I-A	100	0.00	3.50	3.50	Flat to rolling, some rounded trapezoidal	Indistinct	Tall, thin utility towers, rectangular ranch structures; linear transmission line forms	Cedar Springs
I-A	100	3.50	4.27	0.76	Rolling hills and valleys; sloped	Indistinct to amorphous grass and sage patches	None visible	Elk Springs South
I-A	100	4.27	4.50	0.23	Flat to rolling, some rounded trapezoidal	Indistinct	Tall, thin utility towers, rectangular ranch structures; linear transmission line forms	Cedar Springs
I-A	100	4.50	6.28	1.78	Rounded, undulating mountain range; soft sloping sides; simple, convex; rock outcroppings (rough); pyramidal	Distinct, low to moderate rounded; amorphic, irregular	None visible	Pinyon Ridge
I-A	100	6.28	6.76	0.48	Rolling hills and valleys; sloped	Indistinct to amorphous grass and sage patches	None visible	Elk Springs South
I-A	100	6.76	9.60	2.84	Rounded, undulating mountain range; soft sloping sides; simple, convex; rock outcroppings (rough); pyramidal	Distinct, low to moderate rounded; amorphic, irregular	None visible	Pinyon Ridge
I-A	100	9.60	19.13	9.53	Gently rolling, sloping, with rock outcroppings; simple, directional; pyramidal (soft) hills; undulating	Amorphic, irregular, low/short, simple, rounded	None visible	M. F. Mountain
I-A	110	0.00	9.74	9.74	Low, rolling hills; low benches and rims; flat	Low, continuous uniform sagebrush/grass-type vegetation	Communication tower, roads, oil & gas sites	Creston
I-A	110	9.74	11.64	1.90	Flat, open, gentle mounds; areas of minor basins	Low, carpet-like	Geometric oil & gas, linear pipeline scars, straight roads, prominent in landscape	Continental Divide
I-A	110	11.64	15.15	3.52	Low, rolling hills; low benches and rims; flat	Low, continuous uniform sagebrush/grass-type vegetation	Communication tower, roads, oil & gas sites	Creston
I-A	110.05	0.00	4.12	4.12	Low, rolling hills; low benches and rims; flat	Low, continuous uniform sagebrush/grass-type vegetation	Communication tower, roads, oil & gas sites	Creston
I-A	120	0.00	4.24	4.24	Low, rolling hills; low benches and rims; flat	Low, continuous uniform sagebrush/grass-type vegetation	Communication tower, roads, oil & gas sites	Creston
I-A	120	4.24	5.13	0.89	Exposed rim, badland topography; broken, eroded pyramids; sage flats, rolling hills	Low, smooth sage/grass greasewood flats and rounded juniper	Geometric oil & gas development	Robbers Gulch
I-A	120	5.13	7.34	2.21	Long, south-sloping plain; rolling terrain; some notable drainages	Predominantly sagebrush/grass, greasewood; low, continuous, and areas of mottled patchy vegetation	Geometric oil & gas; roads	Overland Trail
I-A	120	7.34	14.75	7.41	High mesas, flat tops; diagonal slopes, deep drainages, rolling terrain, eroded badlands	Smooth, regular sagebrush/grass, patches of heavier shrubs; scattered Mountain Mahogany stands	Geometric oil & gas development sites	Flat Tops
I-A	120	14.75	17.10	2.34	Flat floodplain and wash; low, flat-top hills/mesas	Low, mottled, clumpy and rounded	None seen except roads	Sand Creek
I-A	120	17.10	20.64	3.54	Rounded, sloping hills, eroded drainages	Patchy, clumpy, rounded juniper shrubs, sage, etc.	Oil & gas; cylindrical, geometric forms, sinuous roads	Cedar Breaks
I-A	120	20.64	22.08	1.44	Sloping to the north, smooth; lacks significant features or variation	Low, continuous shrubs with patches of juniper	Roads	Sage Flats
I-A	120	22.08	22.93	0.85	Elongated rim, pyramid forms, rounded hills	Rounded, clumpy juniper; open expanses of sagebrush/grass	Roads, fences	Powder Rim
I-A	180	0.00	2.11	2.11	Elongated rim, pyramid forms, rounded hills	Rounded, clumpy juniper; open expanses of sagebrush/grass	Roads, fences	Powder Rim
I-A	180.05	0.00	2.80	2.80	Elongated rim, pyramid forms, rounded hills	Rounded, clumpy juniper; open expanses of sagebrush/grass	Roads, fences	Powder Rim

Table I-19 BLM Landscape Character by Route and Route Segments

Alternative	Segment	From Milepost	To Milepost	Total Miles	Landform	Vegetation	Structures	Geographic Name
I-A	180.05	2.80	3.00	0.20	Flat mesas above rolling valley, some pyramidal, rolling, rounded	Some rounded, indistinct	Horizontal, rectangular	Seven Mile
I-A	180.05	3.00	10.10	7.10	Flat to gently rolling	Indistinct	Cyclindrical	Fonce Flats
I-A	180.05	10.10	12.49	2.39	Rounded, pryamidal, flat mesas	Indistinct	Cylindrical, rectangular	Hiawatha/Powder Wash
I-A	180.05	12.49	13.56	1.07	Flat mesas above rolling valley, some pyramidal, rolling, rounded	Some rounded, indistinct	Horizontal, rectangular	Seven Mile
I-A	180.05	13.56	13.72	0.16	Rounded, pryamidal, flat mesas	Indistinct	Cylindrical, rectangular	Hiawatha/Powder Wash
I-A	180.2	0.00	2.30	2.30	Rounded, pryamidal, flat mesas	Indistinct	Cylindrical, rectangular	Hiawatha/Powder Wash
I-A	180.2	2.30	10.54	8.25	Flat mesas above rolling valley, some pyramidal, rolling, rounded	Some rounded, indistinct	Horizontal, rectangular	Seven Mile
I-A	180.2	10.54	11.07	0.53	Flat to gently rolling, some angle	Low stature, indistinct	Minimal; not applicable	Sand Wash
I-A	180.2	11.07	20.66	9.59	Flat mesas above rolling valley, some pyramidal, rolling, rounded	Some rounded, indistinct	Horizontal, rectangular	Seven Mile
I-A	180.2	20.66	28.56	7.89	Flat to rolling with some soft trapezoidal forms; rounded, gently rolling, pyramidal	Indistinct to amorphous; angular agricultural fields; some rounded	Some ranches and houses; rectangular, cylindrical	Douglas Draw/Peck Mesa
I-A	180.2	28.56	28.93	0.37	Flat to rolling, curving, gentle	Indistinct	Definite, solid, rectangular, geometric	Maybell
I-A	180.2	28.93	35.04	6.11	Flat to rolling, some rounded trapezoidal	Indistinct	Tall, thin utility towers, rectangular ranch structures; linear transmission line forms	Cedar Springs
I-B	20	0.00	0.23	0.23	Bold, dramatic rims; angular slopes, dramatic rock outcrops	Low, mottled, irregular patches of sage and sage/grass; randomly arranged	Faint roads and trails	Bolton Ranch
I-B	30	0.00	5.94	5.94	Bold, dramatic rims; angular slopes, dramatic rock outcrops	Low, mottled, irregular patches of sage and sage/grass; randomly arranged	Faint roads and trails	Bolton Ranch
I-B	30	5.94	8.88	2.94	Elongated rim, steep slopes, deep drainages, rock outcrops	Variety: low, uniform patches and isolated stands of shrubs, aspen	Few noted: roads, occasional buildings, fences	Atlantic Rim
I-B	30	8.88	19.96	11.08	Series of elongated hogbacks with moderately steep slopes, occasional rock outcrops, rock banding	Mottled, patchy, intermingled sage/grass	Roads, power lines, fences	Red Rim
I-B	30	19.96	23.80	3.84	Low, flat; lacks notable features	Clumpy, rounded, low, irregular, patchy	Roads, power poles, fences	West Separation Flats
I-B	30	23.80	32.39	8.59	Low, rolling hills; low benches and rims; flat	Low, continuous uniform sagebrush/grass-type vegetation	Communication tower, roads, oil & gas sites	Creston
I-B	40	0.00	10.01	10.01	Low, rolling hills; low benches and rims; flat	Low, continuous uniform sagebrush/grass-type vegetation	Communication tower, roads, oil & gas sites	Creston
I-B	50	0.00	3.01	3.01	Low, rolling hills; low benches and rims; flat	Low, continuous uniform sagebrush/grass-type vegetation	Communication tower, roads, oil & gas sites	Creston
I-B	50	3.01	5.45	2.44	Flat, open, gentle mounds; areas of minor basins	Low, carpet-like	Geometric oil & gas, linear pipeline scars, straight roads, prominent in landscape	Continental Divide
I-B	60	0.00	13.30	13.30	Flat, open, gentle mounds; areas of minor basins	Low, carpet-like	Geometric oil & gas, linear pipeline scars, straight roads, prominent in landscape	Continental Divide
I-B	60	13.30	14.88	1.58	Low, rolling hills; low benches and rims; flat	Low, continuous uniform sagebrush/grass-type vegetation	Communication tower, roads, oil & gas sites	Creston
I-B	60	14.88	14.92	0.03	Long, south-sloping plain; rolling terrain; some notable drainages	Predominantly sagebrush/grass, greasewood; low, continuous, and areas of mottled patchy vegetation	Geometric oil & gas; roads	Overland Trail
I-B	60	14.92	14.99	0.07	Low, rolling hills; low benches and rims; flat	Low, continuous uniform sagebrush/grass-type vegetation	Communication tower, roads, oil & gas sites	Creston
I-B	60	14.99	15.03	0.04	Long, south-sloping plain; rolling terrain; some notable drainages	Predominantly sagebrush/grass, greasewood; low, continuous, and areas of mottled patchy vegetation	Geometric oil & gas; roads	Overland Trail
I-B	60	15.03	15.14	0.10	Low, rolling hills; low benches and rims; flat	Low, continuous uniform sagebrush/grass-type vegetation	Communication tower, roads, oil & gas sites	Creston
I-B	60	15.14	19.31	4.17	Long, south-sloping plain; rolling terrain; some notable drainages	Predominantly sagebrush/grass, greasewood; low, continuous, and areas of mottled patchy vegetation	Geometric oil & gas; roads	Overland Trail
I-B	70	0.00	5.60	5.60	Long, south-sloping plain; rolling terrain; some notable drainages	Predominantly sagebrush/grass, greasewood; low, continuous, and areas of mottled patchy vegetation	Geometric oil & gas; roads	Overland Trail
I-B	70	5.60	5.92	0.32	Eroded rims, sinuous washes, hummocky flats; rounded, stabilized sand dunes	Clumpy mixed shrubs; sage, spiney hopsage, rabbit brush	Oil & gas development; cylindrical, geometric forms	Adobe Town
I-B	70	5.92	5.96	0.04	Long, south-sloping plain; rolling terrain; some notable drainages	Predominantly sagebrush/grass, greasewood; low, continuous, and areas of mottled patchy vegetation	Geometric oil & gas; roads	Overland Trail

Table I-19 BLM Landscape Character by Route and Route Segments

Alternative	Segment	From Milepost	To Milepost	Total Miles	Landform	Vegetation	Structures	Geographic Name
I-B	70	5.96	15.57	9.60	Eroded rims, sinuous washes, hummocky flats; rounded, stabilized sand dunes	Clumpy mixed shrubs; sage, spiney hopsage, rabbit brush	Oil & gas development; cylindrical, geometric forms	Adobe Town
I-B	70	15.57	19.60	4.03	Rounded, sloping hills, eroded drainages	Patchy, clumpy, rounded juniper shrubs, sage, etc.	Oil & gas; cylindrical, geometric forms, sinuous roads	Cedar Breaks
I-B	70	19.60	19.62	0.02	Sloping to the north, smooth; lacks significant features or variation	Low, continuous shrubs with patches of juniper	Roads	Sage Flats
I-B	70	19.62	19.96	0.34	Rounded, sloping hills, eroded drainages	Patchy, clumpy, rounded juniper shrubs, sage, etc.	Oil & gas; cylindrical, geometric forms, sinuous roads	Cedar Breaks
I-B	70	19.96	20.76	0.79	Sloping to the north, smooth; lacks significant features or variation	Low, continuous shrubs with patches of juniper	Roads	Sage Flats
I-B	70	20.76	22.22	1.46	Elongated rim, pyramid forms, rounded hills	Rounded, clumpy juniper; open expanses of sagebrush/grass	Roads, fences	Powder Rim
I-B	100	0.00	3.50	3.50	Flat to rolling, some rounded trapezoidal	Indistinct	Tall, thin utility towers, rectangular ranch structures; linear transmission line forms	Cedar Springs
I-B	100	3.50	4.27	0.76	Rolling hills and valleys; sloped	Indistinct to amorphous grass and sage patches	None visible	Elk Springs South
I-B	100	4.27	4.50	0.23	Flat to rolling, some rounded trapezoidal	Indistinct	Tall, thin utility towers, rectangular ranch structures; linear transmission line forms	Cedar Springs
I-B	100	4.50	6.28	1.78	Rounded, undulating mountain range; soft sloping sides; simple, convex; rock outcroppings (rough); pyramidal	Distinct, low to moderate rounded; amorphic, irregular	None visible	Pinyon Ridge
I-B	100	6.28	6.76	0.48	Rolling hills and valleys; sloped	Indistinct to amorphous grass and sage patches	None visible	Elk Springs South
I-B	100	6.76	9.60	2.84	Rounded, undulating mountain range; soft sloping sides; simple, convex; rock outcroppings (rough); pyramidal	Distinct, low to moderate rounded; amorphic, irregular	None visible	Pinyon Ridge
I-B	100	9.60	19.13	9.53	Gently rolling, sloping, with rock outcroppings; simple, directional; pyramidal (soft) hills; undulating	Amorphic, irregular, low/short, simple, rounded	None visible	M. F. Mountain
I-B	180	0.00	2.11	2.11	Elongated rim, pyramid forms, rounded hills	Rounded, clumpy juniper; open expanses of sagebrush/grass	Roads, fences	Powder Rim
I-B	180.05	0.00	2.80	2.80	Elongated rim, pyramid forms, rounded hills	Rounded, clumpy juniper; open expanses of sagebrush/grass	Roads, fences	Powder Rim
I-B	180.05	2.80	3.00	0.20	Flat mesas above rolling valley, some pyramidal, rolling, rounded	Some rounded, indistinct	Horizontal, rectangular	Seven Mile
I-B	180.05	3.00	10.10	7.10	Flat to gently rolling	Indistinct	Cyclindrical	Fonce Flats
I-B	180.05	10.10	12.49	2.39	Rounded, pryamidal, flat mesas	Indistinct	Cylindrical, rectangular	Hiawatha/Powder Wash
I-B	180.05	12.49	13.56	1.07	Flat mesas above rolling valley, some pyramidal, rolling, rounded	Some rounded, indistinct	Horizontal, rectangular	Seven Mile
I-B	180.05	13.56	13.72	0.16	Rounded, pryamidal, flat mesas	Indistinct	Cylindrical, rectangular	Hiawatha/Powder Wash
I-B	186	0.00	1.19	1.19	Rounded, pryamidal, flat mesas	Indistinct	Cylindrical, rectangular	Hiawatha/Powder Wash
I-B	186	1.19	1.45	0.27	Flat mesas above rolling valley, some pyramidal, rolling, rounded	Some rounded, indistinct	Horizontal, rectangular	Seven Mile
I-B	186	1.45	2.08	0.63	Rounded, pryamidal, flat mesas	Indistinct	Cylindrical, rectangular	Hiawatha/Powder Wash
I-B	186	2.08	2.12	0.03	Flat mesas above rolling valley, some pyramidal, rolling, rounded	Some rounded, indistinct	Horizontal, rectangular	Seven Mile
I-B	186	2.12	2.52	0.40	Rounded, pryamidal, flat mesas	Indistinct	Cylindrical, rectangular	Hiawatha/Powder Wash
I-B	186	2.52	21.10	18.58	Flat mesas above rolling valley, some pyramidal, rolling, rounded	Some rounded, indistinct	Horizontal, rectangular	Seven Mile
I-B	186	21.10	25.60	4.50	Flat to rolling with some soft trapezoidal forms; rounded, gently rolling, pyramidal	Indistinct to amorphous; angular agricultural fields; some rounded	Some ranches and houses; rectangular, cylindrical	Douglas Draw/Peck Mesa
I-B	186	25.60	26.26	0.67	Flat to rolling, curving, gentle	Indistinct	Definite, solid, rectangular, geometric	Maybell
I-B	186	26.26	33.68	7.41	Flat to rolling, some rounded trapezoidal	Indistinct	Tall, thin utility towers, rectangular ranch structures; linear transmission line forms	Cedar Springs
I-B	190.05	0.00	0.83	0.83	Flat to rolling, some rounded trapezoidal	Indistinct	Tall, thin utility towers, rectangular ranch structures; linear transmission line forms	Cedar Springs
I-C	20	0.00	0.23	0.23	Bold, dramatic rims; angular slopes, dramatic rock outcrops	Low, mottled, irregular patches of sage and sage/grass; randomly arranged	Faint roads and trails	Bolton Ranch
I-C	30	0.00	5.94	5.94	Bold, dramatic rims; angular slopes, dramatic rock outcrops	Low, mottled, irregular patches of sage and sage/grass; randomly arranged	Faint roads and trails	Bolton Ranch
I-C	30	5.94	8.88	2.94	Elongated rim, steep slopes, deep drainages, rock outcrops	Variety: low, uniform patches and isolated stands of shrubs, aspen	Few noted: roads, occasional buildings, fences	Atlantic Rim

Table I-19 BLM Landscape Character by Route and Route Segments

Alternative	Segment	From Milepost	To Milepost	Total Miles	Landform	Vegetation	Structures	Geographic Name
I-C	30	8.88	19.96	11.08	Series of elongated hogbacks with moderately steep slopes, occasional rock outcrops, rock banding	Mottled, patchy, intermingled sage/grass	Roads, power lines, fences	Red Rim
I-C	30	19.96	23.80	3.84	Low, flat; lacks notable features	Clumpy, rounded, low, irregular, patchy	Roads, power poles, fences	West Separation Flats
I-C	30	23.80	32.39	8.59	Low, rolling hills; low benches and rims; flat	Low, continuous uniform sagebrush/grass-type vegetation	Communication tower, roads, oil & gas sites	Creston
I-C	100	0.00	3.50	3.50	Flat to rolling, some rounded trapezoidal	Indistinct	Tall, thin utility towers, rectangular ranch structures; linear transmission line forms	Cedar Springs
I-C	100	3.50	4.27	0.76	Rolling hills and valleys; sloped	Indistinct to amorphous grass and sage patches	None visible	Elk Springs South
I-C	100	4.27	4.50	0.23	Flat to rolling, some rounded trapezoidal	Indistinct	Tall, thin utility towers, rectangular ranch structures; linear transmission line forms	Cedar Springs
I-C	100	4.50	6.28	1.78	Rounded, undulating mountain range; soft sloping sides; simple, convex; rock outcroppings (rough); pyramidal	Distinct, low to moderate rounded; amorphic, irregular	None visible	Pinyon Ridge
I-C	100	6.28	6.76	0.48	Rolling hills and valleys; sloped	Indistinct to amorphous grass and sage patches	None visible	Elk Springs South
I-C	100	6.76	9.60	2.84	Rounded, undulating mountain range; soft sloping sides; simple, convex; rock outcroppings (rough); pyramidal	Distinct, low to moderate rounded; amorphic, irregular	None visible	Pinyon Ridge
I-C	100	9.60	19.13	9.53	Gently rolling, sloping, with rock outcroppings; simple, directional; pyramidal (soft) hills; undulating	Amorphic, irregular, low/short, simple, rounded	None visible	M. F. Mountain
I-C	130	0.00	15.79	15.79	Low, rolling hills; low benches and rims; flat	Low, continuous uniform sagebrush/grass-type vegetation	Communication tower, roads, oil & gas sites	Creston
I-C	130	15.79	22.00	6.21	Multiple ridges, rock outcrops; undulating ridges, narrow valleys, rolling hills	Low, mostly uniform patchy grass interspersed with sage; juniper, rounded	Roads, power lines, oil & gas locations	Doty Mountain
I-C	140	0.00	2.45	2.45	Multiple ridges, rock outcrops; undulating ridges, narrow valleys, rolling hills	Low, mostly uniform patchy grass interspersed with sage; juniper, rounded	Roads, power lines, oil & gas locations	Doty Mountain
I-C	140	2.45	3.58	1.13	Low, flat floodplain	Greasewood flats	Buildings, oil & gas; geometric forms	Muddy Creek
I-C	140	3.58	6.26	2.68	Multiple ridges, rock outcrops; undulating ridges, narrow valleys, rolling hills	Low, mostly uniform patchy grass interspersed with sage; juniper, rounded	Roads, power lines, oil & gas locations	Doty Mountain
I-C	140	6.26	8.67	2.41	Exposed rim, badland topography; broken, eroded pyramids; sage flats, rolling hills	Low, smooth sage/grass greasewood flats and rounded juniper	Geometric oil & gas development	Robbers Gulch
I-C	140	8.67	9.58	0.91	Multiple ridges, rock outcrops; undulating ridges, narrow valleys, rolling hills	Low, mostly uniform patchy grass interspersed with sage; juniper, rounded	Roads, power lines, oil & gas locations	Doty Mountain
I-C	140	9.58	9.91	0.32	Exposed rim, badland topography; broken, eroded pyramids; sage flats, rolling hills	Low, smooth sage/grass greasewood flats and rounded juniper	Geometric oil & gas development	Robbers Gulch
I-C	140	9.91	10.68	0.77	Multiple ridges, rock outcrops; undulating ridges, narrow valleys, rolling hills	Low, mostly uniform patchy grass interspersed with sage; juniper, rounded	Roads, power lines, oil & gas locations	Doty Mountain
I-C	140	10.68	12.06	1.38	Exposed rim, badland topography; broken, eroded pyramids; sage flats, rolling hills	Low, smooth sage/grass greasewood flats and rounded juniper	Geometric oil & gas development	Robbers Gulch
I-C	140	12.06	13.97	1.91	Multiple ridges, rock outcrops; undulating ridges, narrow valleys, rolling hills	Low, mostly uniform patchy grass interspersed with sage; juniper, rounded	Roads, power lines, oil & gas locations	Doty Mountain
I-C	140	13.97	16.42	2.45	Exposed rim, badland topography; broken, eroded pyramids; sage flats, rolling hills	Low, smooth sage/grass greasewood flats and rounded juniper	Geometric oil & gas development	Robbers Gulch
I-C	140.05	0.00	1.45	1.45	Exposed rim, badland topography; broken, eroded pyramids; sage flats, rolling hills	Low, smooth sage/grass greasewood flats and rounded juniper	Geometric oil & gas development	Robbers Gulch
I-C	140.05	1.45	2.32	0.87	Rolling hills; rounded; distinctive drainages	Low, uniform, mottled, diverse, rounded, patchy	Roads, fences	Deep Creek
I-C	190	0.00	5.38	5.38	Rolling hills; rounded; distinctive drainages	Low, uniform, mottled, diverse, rounded, patchy	Roads, fences	Deep Creek
I-C	190	5.38	6.53	1.16	Level floodplain	Low, flat; clumpy cottonwood, hay meadows	Geometric forms: poles, fences	Little Snake Valley
I-C	190	6.53	8.27	1.74	Linear hill, gentle slopes, rolling hills	Sage/grass; low, continuous	Geometric forms	Chalk Bluff
I-C	190	8.27	23.33	15.06	Flat to rolling	Indistinct	Sparse agriculture and oil and gas; rectangular, cylindrical	Great Divide
I-C	190	23.33	42.50	19.17	Rolling, gentle, smooth, wide, horizontal	Indistinct	Definite, solid, rectangular	Elkhead
I-C	190	42.50	43.26	0.77	Flat to gently rolling, irregular	Rounded, indistinct-low stature in most areas	Rectangular, cubic, curved; definite, solid	Yampa River Valley/Hayden
I-C	190	43.26	43.42	0.16	Rolling, gentle, smooth, wide, horizontal	Indistinct	Definite, solid, rectangular	Elkhead
I-C	190	43.42	44.69	1.27	Flat to gently rolling, irregular	Rounded, indistinct-low stature in most areas	Rectangular, cubic, curved; definite, solid	Yampa River Valley/Hayden

Table I-19 BLM Landscape Character by Route and Route Segments

Alternative	Segment	From Milepost	To Milepost	Total Miles	Landform	Vegetation	Structures	Geographic Name
I-C	190	44.69	45.37	0.68	Flat to gently rolling, some vertical cliffs though minimal	Rounded, vertical individual forms, indistinct sinuous masses along river	Rectangular, cubic, round	Steamboat Valley/Stokes Gunch/Twenty Mile Park
I-C	190	45.37	45.63	0.25	Flat to gently rolling, irregular	Rounded, indistinct-low stature in most areas	Rectangular, cubic, curved; definite, solid	Yampa River Valley/Hayden
I-C	190	45.63	54.60	8.97	Flat to gently rolling, some vertical cliffs though minimal	Rounded, vertical individual forms, indistinct sinuous masses along river	Rectangular, cubic, round	Steamboat Valley/Stokes Gunch/Twenty Mile Park
I-C	190	54.60	55.25	0.65	Flat to gently rolling, irregular	Rounded, indistinct-low stature in most areas	Rectangular, cubic, curved; definite, solid	Yampa River Valley/Hayden
I-C	190	55.25	75.16	19.91	Flat to rolling	Indistinct	Sparse agriculture and oil and gas; rectangular, cylindrical	Great Divide
I-C	190	75.16	79.60	4.44	High, rounded, some rounded pyramidal	Indistinct to amorphus	Tall, thin, vertical communications towers; rectangular ranch buildings	Juniper Mountain
I-C	190	79.60	91.88	12.27	Flat to rolling, some rounded trapezoidal	Indistinct	Tall, thin utility towers, rectangular ranch structures; linear transmission line forms	Cedar Springs
I-C	190	91.88	91.90	0.02	Sloping peaks/ranges with undulating horizontal line; trapezoidal (soft); sheer escarpments, sloped talus at bottom	Distinct, amorphic, horizontal banding, vertical	Minimal; not applicable	Windy Gulch
I-C	190	91.90	92.94	1.04	Flat to rolling, some rounded trapezoidal	Indistinct	Tall, thin utility towers, rectangular ranch structures; linear transmission line forms	Cedar Springs
I-C	190.05	0.00	0.83	0.83	Flat to rolling, some rounded trapezoidal	Indistinct	Tall, thin utility towers, rectangular ranch structures; linear transmission line forms	Cedar Springs
I-D	20	0.00	0.23	0.23	Bold, dramatic rims; angular slopes, dramatic rock outcrops	Low, mottled, irregular patches of sage and sage/grass; randomly arranged	Faint roads and trails	Bolton Ranch
I-D	30	0.00	5.94	5.94	Bold, dramatic rims; angular slopes, dramatic rock outcrops	Low, mottled, irregular patches of sage and sage/grass; randomly arranged	Faint roads and trails	Bolton Ranch
I-D	30	5.94	8.88	2.94	Elongated rim, steep slopes, deep drainages, rock outcrops	Variety: low, uniform patches and isolated stands of shrubs, aspen	Few noted: roads, occasional buildings, fences	Atlantic Rim
I-D	30	8.88	19.96	11.08	Series of elongated hogbacks with moderately steep slopes, occasional rock outcrops, rock banding	Mottled, patchy, intermingled sage/grass	Roads, power lines, fences	Red Rim
I-D	30	19.96	23.80	3.84	Low, flat; lacks notable features	Clumpy, rounded, low, irregular, patchy	Roads, power poles, fences	West Separation Flats
I-D	30	23.80	32.39	8.59	Low, rolling hills; low benches and rims; flat	Low, continuous uniform sagebrush/grass-type vegetation	Communication tower, roads, oil & gas sites	Creston
I-D	40	0.00	10.01	10.01	Low, rolling hills; low benches and rims; flat	Low, continuous uniform sagebrush/grass-type vegetation	Communication tower, roads, oil & gas sites	Creston
I-D	100	0.00	3.50	3.50	Flat to rolling, some rounded trapezoidal	Indistinct	Tall, thin utility towers, rectangular ranch structures; linear transmission line forms	Cedar Springs
I-D	100	3.50	4.27	0.76	Rolling hills and valleys; sloped	Indistinct to amorphous grass and sage patches	None visible	Elk Springs South
I-D	100	4.27	4.50	0.23	Flat to rolling, some rounded trapezoidal	Indistinct	Tall, thin utility towers, rectangular ranch structures; linear transmission line forms	Cedar Springs
I-D	100	4.50	6.28	1.78	Rounded, undulating mountain range; soft sloping sides; simple, convex; rock outcroppings (rough); pyramidal	Distinct, low to moderate rounded; amorphic, irregular	None visible	Pinyon Ridge
I-D	100	6.28	6.76	0.48	Rolling hills and valleys; sloped	Indistinct to amorphous grass and sage patches	None visible	Elk Springs South
I-D	100	6.76	9.60	2.84	Rounded, undulating mountain range; soft sloping sides; simple, convex; rock outcroppings (rough); pyramidal	Distinct, low to moderate rounded; amorphic, irregular	None visible	Pinyon Ridge
I-D	100	9.60	19.13	9.53	Gently rolling, sloping, with rock outcroppings; simple, directional; pyramidal (soft) hills; undulating	Amorphic, irregular, low/short, simple, rounded	None visible	M. F. Mountain
I-D	110	0.00	9.74	9.74	Low, rolling hills; low benches and rims; flat	Low, continuous uniform sagebrush/grass-type vegetation	Communication tower, roads, oil & gas sites	Creston
I-D	110	9.74	11.64	1.90	Flat, open, gentle mounds; areas of minor basins	Low, carpet-like	Geometric oil & gas, linear pipeline scars, straight roads, prominent in landscape	Continental Divide
I-D	110	11.64	15.15	3.52	Low, rolling hills; low benches and rims; flat	Low, continuous uniform sagebrush/grass-type vegetation	Communication tower, roads, oil & gas sites	Creston
I-D	115	0.00	7.08	7.08	Low, rolling hills; low benches and rims; flat	Low, continuous uniform sagebrush/grass-type vegetation	Communication tower, roads, oil & gas sites	Creston
I-D	115.05	0.00	3.16	3.16	Low, rolling hills; low benches and rims; flat	Low, continuous uniform sagebrush/grass-type vegetation	Communication tower, roads, oil & gas sites	Creston

Table I-19 BLM Landscape Character by Route and Route Segments

Alternative	Segment	From Milepost	To Milepost	Total Miles	Landform	Vegetation	Structures	Geographic Name
I-D	115.05	3.16	17.73	14.58	Exposed rim, badland topography; broken, eroded pyramids; sage flats, rolling hills	Low, smooth sage/grass greasewood flats and rounded juniper	Geometric oil & gas development	Robbers Gulch
I-D	115.07	0.00	9.31	9.31	Exposed rim, badland topography; broken, eroded pyramids; sage flats, rolling hills	Low, smooth sage/grass greasewood flats and rounded juniper	Geometric oil & gas development	Robbers Gulch
I-D	115.07	9.31	14.58	5.28	Flat floodplain and wash; low, flat-top hills/mesas	Low, mottled, clumpy and rounded	None seen except roads	Sand Creek
I-D	115.07	14.58	16.02	1.44	Rounded, sloping hills, eroded drainages	Patchy, clumpy, rounded juniper shrubs, sage, etc.	Oil & gas; cylindrical, geometric forms, sinuous roads	Cedar Breaks
I-D	115.07	16.02	18.35	2.32	Elongated rim, pyramid forms, rounded hills	Rounded, clumpy juniper; open expanses of sagebrush/grass	Roads, fences	Powder Rim
I-D	115.1	0.00	3.42	3.42	Elongated rim, pyramid forms, rounded hills	Rounded, clumpy juniper; open expanses of sagebrush/grass	Roads, fences	Powder Rim
I-D	180.05	0.00	2.80	2.80	Elongated rim, pyramid forms, rounded hills	Rounded, clumpy juniper; open expanses of sagebrush/grass	Roads, fences	Powder Rim
I-D	180.05	2.80	3.00	0.20	Flat mesas above rolling valley, some pyramidal, rolling, rounded	Some rounded, indistinct	Horizontal, rectangular	Seven Mile
I-D	180.05	3.00	10.10	7.10	Flat to gently rolling	Indistinct	Cyclindrical	Fonce Flats
I-D	180.05	10.10	12.49	2.39	Rounded, pryamidal, flat mesas	Indistinct	Cylindrical, rectangular	Hiawatha/Powder Wash
I-D	180.05	12.49	13.56	1.07	Flat mesas above rolling valley, some pyramidal, rolling, rounded	Some rounded, indistinct	Horizontal, rectangular	Seven Mile
I-D	180.05	13.56	13.72	0.16	Rounded, pryamidal, flat mesas	Indistinct	Cylindrical, rectangular	Hiawatha/Powder Wash
I-D	186	0.00	1.19	1.19	Rounded, pryamidal, flat mesas	Indistinct	Cylindrical, rectangular	Hiawatha/Powder Wash
I-D	186	1.19	1.45	0.27	Flat mesas above rolling valley, some pyramidal, rolling, rounded	Some rounded, indistinct	Horizontal, rectangular	Seven Mile
I-D	186	1.45	2.08	0.63	Rounded, pryamidal, flat mesas	Indistinct	Cylindrical, rectangular	Hiawatha/Powder Wash
I-D	186	2.08	2.12	0.03	Flat mesas above rolling valley, some pyramidal, rolling, rounded	Some rounded, indistinct	Horizontal, rectangular	Seven Mile
I-D	186	2.12	2.52	0.40	Rounded, pryamidal, flat mesas	Indistinct	Cylindrical, rectangular	Hiawatha/Powder Wash
I-D	186	2.52	21.10	18.58	Flat mesas above rolling valley, some pyramidal, rolling, rounded	Some rounded, indistinct	Horizontal, rectangular	Seven Mile
I-D	186	21.10	25.60	4.50	Flat to rolling with some soft trapezoidal forms; rounded, gently rolling, pyramidal	Indistinct to amorphous; angular agricultural fields; some rounded	Some ranches and houses; rectangular, cylindrical	Douglas Draw/Peck Mesa
I-D	186	25.60	26.26	0.67	Flat to rolling, curving, gentle	Indistinct	Definite, solid, rectangular, geometric	Maybell
I-D	186	26.26	33.68	7.41	Flat to rolling, some rounded trapezoidal	Indistinct	Tall, thin utility towers, rectangular ranch structures; linear transmission line forms	Cedar Springs
I-D	190.05	0.00	0.83	0.83	Flat to rolling, some rounded trapezoidal	Indistinct	Tall, thin utility towers, rectangular ranch structures; linear transmission line forms	Cedar Springs
Tuttle Easement Micro-siting Option 1	101.1	0.00	1.19	1.19	Rounded, pryamidal, flat mesas	Indistinct	Cylindrical, rectangular	Hiawatha/Powder Wash
Tuttle Easement Micro-siting Option 1	101.1	1.19	1.45	0.27	Flat mesas above rolling valley, some pyramidal, rolling, rounded	Some rounded, indistinct	Horizontal, rectangular	Seven Mile
Tuttle Easement Micro-siting Option 1	101.1	1.45	2.08	0.63	Rounded, pryamidal, flat mesas	Indistinct	Cylindrical, rectangular	Hiawatha/Powder Wash
Tuttle Easement Micro-siting Option 1	101.1	2.08	2.12	0.03	Flat mesas above rolling valley, some pyramidal, rolling, rounded	Some rounded, indistinct	Horizontal, rectangular	Seven Mile
Tuttle Easement Micro-siting Option 1	101.1	2.12	2.52	0.40	Rounded, pryamidal, flat mesas	Indistinct	Cylindrical, rectangular	Hiawatha/Powder Wash
Tuttle Easement Micro-siting Option 1	101.1	2.52	21.10	18.58	Flat mesas above rolling valley, some pyramidal, rolling, rounded	Some rounded, indistinct	Horizontal, rectangular	Seven Mile
Tuttle Easement Micro-siting Option 1	101.1	21.10	25.60	4.50	Flat to rolling with some soft trapezoidal forms; rounded, gently rolling, pyramidal	Indistinct to amorphous; angular agricultural fields; some rounded	Some ranches and houses; rectangular, cylindrical	Douglas Draw/Peck Mesa
Tuttle Easement Micro-siting Option 1	101.1	25.60	26.26	0.67	Flat to rolling, curving, gentle	Indistinct	Definite, solid, rectangular, geometric	Maybell
Tuttle Easement Micro-siting Option 1	101.1	26.26	38.68	12.41	Flat to rolling, some rounded trapezoidal	Indistinct	Tall, thin utility towers, rectangular ranch structures; linear transmission line forms	Cedar Springs
Tuttle Easement Micro-siting Option 1	101.1	38.68	44.23	5.56	Rounded, undulating mountain range; soft sloping sides; simple, convex; rock outcroppings (rough); pyramidal	Distinct, low to moderate rounded; amorphic, irregular	None visible	Pinyon Ridge
Tuttle Easement Micro-siting Option 1	101.1	44.23	53.49	9.26	Gently rolling, sloping, with rock outcroppings; simple, directional; pyramidal (soft) hills; undulating	Amorphic, irregular, low/short, simple, rounded	None visible	M. F. Mountain

Table I-19 BLM Landscape Character by Route and Route Segments

Alternative	Segment	From Milepost	To Milepost	Total Miles	Landform	Vegetation	Structures	Geographic Name
Tuttle Easement Micro-siting Option 1	100	0.00	3.50	3.50	Flat to rolling, some rounded trapezoidal	Indistinct	Tall, thin utility towers, rectangular ranch structures; linear transmission line forms	Cedar Springs
Tuttle Easement Micro-siting Option 1	100	3.50	4.27	0.76	Rolling hills and valleys; sloped	Indistinct to amorphous grass and sage patches	None visible	Elk Springs South
Tuttle Easement Micro-siting Option 1	100	4.27	4.50	0.23	Flat to rolling, some rounded trapezoidal	Indistinct	Tall, thin utility towers, rectangular ranch structures; linear transmission line forms	Cedar Springs
Tuttle Easement Micro-siting Option 1	100	4.50	6.28	1.78	Rounded, undulating mountain range; soft sloping sides; simple, convex; rock outcroppings (rough); pyramidal	Distinct, low to moderate rounded; amorphic, irregular	None visible	Pinyon Ridge
Tuttle Easement Micro-siting Option 1	100	6.28	6.76	0.48	Rolling hills and valleys; sloped	Indistinct to amorphous grass and sage patches	None visible	Elk Springs South
Tuttle Easement Micro-siting Option 1	100	6.76	9.60	2.84	Rounded, undulating mountain range; soft sloping sides; simple, convex; rock outcroppings (rough); pyramidal	Distinct, low to moderate rounded; amorphic, irregular	None visible	Pinyon Ridge
Tuttle Easement Micro-siting Option 1	100	9.60	19.13	9.53	Gently rolling, sloping, with rock outcroppings; simple, directional; pyramidal (soft) hills; undulating	Amorphic, irregular, low/short, simple, rounded	None visible	M. F. Mountain
Tuttle Easement Micro-siting Option 1	186	0.00	1.19	1.19	Rounded, pryamidal, flat mesas	Indistinct	Cylindrical, rectangular	Hiawatha/Powder Wash
Tuttle Easement Micro-siting Option 1	186	1.19	1.45	0.27	Flat mesas above rolling valley, some pyramidal, rolling, rounded	Some rounded, indistinct	Horizontal, rectangular	Seven Mile
Tuttle Easement Micro-siting Option 1	186	1.45	2.08	0.63	Rounded, pryamidal, flat mesas	Indistinct	Cylindrical, rectangular	Hiawatha/Powder Wash
Tuttle Easement Micro-siting Option 1	186	2.08	2.12	0.03	Flat mesas above rolling valley, some pyramidal, rolling, rounded	Some rounded, indistinct	Horizontal, rectangular	Seven Mile
Tuttle Easement Micro-siting Option 1	186	2.12	2.52	0.40	Rounded, pryamidal, flat mesas	Indistinct	Cylindrical, rectangular	Hiawatha/Powder Wash
Tuttle Easement Micro-siting Option 1	186	2.52	21.10	18.58	Flat mesas above rolling valley, some pyramidal, rolling, rounded	Some rounded, indistinct	Horizontal, rectangular	Seven Mile
Tuttle Easement Micro-siting Option 1	186	21.10	25.60	4.50	Flat to rolling with some soft trapezoidal forms; rounded, gently rolling, pyramidal	Indistinct to amorphous; angular agricultural fields; some rounded	Some ranches and houses; rectangular, cylindrical	Douglas Draw/Peck Mesa
Tuttle Easement Micro-siting Option 1	186	25.60	26.26	0.67	Flat to rolling, curving, gentle	Indistinct	Definite, solid, rectangular, geometric	Maybell
Tuttle Easement Micro-siting Option 1	186	26.26	33.68	7.41	Flat to rolling, some rounded trapezoidal	Indistinct	Tall, thin utility towers, rectangular ranch structures; linear transmission line forms	Cedar Springs
Tuttle Easement Micro-siting Option 1	190.05	0.00	0.83	0.83	Flat to rolling, some rounded trapezoidal	Indistinct	Tall, thin utility towers, rectangular ranch structures; linear transmission line forms	Cedar Springs
Tuttle Easement Micro-siting Option 2	101.2	0.00	1.19	1.19	Rounded, pryamidal, flat mesas	Indistinct	Cylindrical, rectangular	Hiawatha/Powder Wash
Tuttle Easement Micro-siting Option 2	101.2	1.19	1.45	0.27	Flat mesas above rolling valley, some pyramidal, rolling, rounded	Some rounded, indistinct	Horizontal, rectangular	Seven Mile
Tuttle Easement Micro-siting Option 2	101.2	1.45	2.08	0.63	Rounded, pryamidal, flat mesas	Indistinct	Cylindrical, rectangular	Hiawatha/Powder Wash
Tuttle Easement Micro-siting Option 2	101.2	2.08	2.12	0.03	Flat mesas above rolling valley, some pyramidal, rolling, rounded	Some rounded, indistinct	Horizontal, rectangular	Seven Mile
Tuttle Easement Micro-siting Option 2	101.2	2.12	2.52	0.40	Rounded, pryamidal, flat mesas	Indistinct	Cylindrical, rectangular	Hiawatha/Powder Wash
Tuttle Easement Micro-siting Option 2	101.2	2.52	21.10	18.58	Flat mesas above rolling valley, some pyramidal, rolling, rounded	Some rounded, indistinct	Horizontal, rectangular	Seven Mile
Tuttle Easement Micro-siting Option 2	101.2	21.10	25.60	4.50	Flat to rolling with some soft trapezoidal forms; rounded, gently rolling, pyramidal	Indistinct to amorphous; angular agricultural fields; some rounded	Some ranches and houses; rectangular, cylindrical	Douglas Draw/Peck Mesa
Tuttle Easement Micro-siting Option 2	101.2	25.60	26.26	0.67	Flat to rolling, curving, gentle	Indistinct	Definite, solid, rectangular, geometric	Maybell
Tuttle Easement Micro-siting Option 2	101.2	26.26	33.62	7.36	Flat to rolling, some rounded trapezoidal	Indistinct	Tall, thin utility towers, rectangular ranch structures; linear transmission line forms	Cedar Springs
Tuttle Easement Micro-siting Option 2	101.2	33.62	33.77	0.14	Rounded to pyramidal mountain with some rounded trapezoidal shapes	Amorphous to horizontal	Minimal; not applicable	Cross Mountain
Tuttle Easement Micro-siting Option 2	101.2	33.77	36.21	2.45	Flat to rolling, some rounded trapezoidal	Indistinct	Tall, thin utility towers, rectangular ranch structures; linear transmission line forms	Cedar Springs
Tuttle Easement Micro-siting Option 2	101.2	36.21	37.74	1.53	Rounded trapezoidal mesas; flatly sloped valleys between mesas; rounded hills	Amorphous to indistinct	Tall, thin communication towers and transmission lines	Twelvemile Mesa

Table I-19 BLM Landscape Character by Route and Route Segments

Alternative	Segment	From Milepost	To Milepost	Total Miles	Landform	Vegetation	Structures	Geographic Name
Tuttle Easement Micro-siting Option 2	101.2	37.74	43.62	5.88	Rounded, undulating mountain range; soft sloping sides; simple, convex; rock outcroppings (rough); pyramidal	Distinct, low to moderate rounded; amorphic, irregular	None visible	Pinyon Ridge
Tuttle Easement Micro-siting Option 2	101.2	43.62	52.88	9.26	Gently rolling, sloping, with rock outcroppings; simple, directional; pyramidal (soft) hills; undulating	Amorphic, irregular, low/short, simple, rounded	None visible	M. F. Mountain
Tuttle Easement Micro-siting Option 2	100	0.00	3.50	3.50	Flat to rolling, some rounded trapezoidal	Indistinct	Tall, thin utility towers, rectangular ranch structures; linear transmission line forms	Cedar Springs
Tuttle Easement Micro-siting Option 2	100	3.50	4.27	0.76	Rolling hills and valleys; sloped	Indistinct to amorphous grass and sage patches	None visible	Elk Springs South
Tuttle Easement Micro-siting Option 2	100	4.27	4.50	0.23	Flat to rolling, some rounded trapezoidal	Indistinct	Tall, thin utility towers, rectangular ranch structures; linear transmission line forms	Cedar Springs
Tuttle Easement Micro-siting Option 2	100	4.50	6.28	1.78	Rounded, undulating mountain range; soft sloping sides; simple, convex; rock outcroppings (rough); pyramidal	Distinct, low to moderate rounded; amorphic, irregular	None visible	Pinyon Ridge
Tuttle Easement Micro-siting Option 2	100	6.28	6.76	0.48	Rolling hills and valleys; sloped	Indistinct to amorphous grass and sage patches	None visible	Elk Springs South
Tuttle Easement Micro-siting Option 2	100	6.76	9.60	2.84	Rounded, undulating mountain range; soft sloping sides; simple, convex; rock outcroppings (rough); pyramidal	Distinct, low to moderate rounded; amorphic, irregular	None visible	Pinyon Ridge
Tuttle Easement Micro-siting Option 2	100	9.60	19.13	9.53	Gently rolling, sloping, with rock outcroppings; simple, directional; pyramidal (soft) hills; undulating	Amorphic, irregular, low/short, simple, rounded	None visible	M. F. Mountain
Tuttle Easement Micro-siting Option 2	186	0.00	1.19	1.19	Rounded, pryamidal, flat mesas	Indistinct	Cylindrical, rectangular	Hiawatha/Powder Wash
Tuttle Easement Micro-siting Option 2	186	1.19	1.45	0.27	Flat mesas above rolling valley, some pyramidal, rolling, rounded	Some rounded, indistinct	Horizontal, rectangular	Seven Mile
Tuttle Easement Micro-siting Option 2	186	1.45	2.08	0.63	Rounded, pryamidal, flat mesas	Indistinct	Cylindrical, rectangular	Hiawatha/Powder Wash
Tuttle Easement Micro-siting Option 2	186	2.08	2.12	0.03	Flat mesas above rolling valley, some pyramidal, rolling, rounded	Some rounded, indistinct	Horizontal, rectangular	Seven Mile
Tuttle Easement Micro-siting Option 2	186	2.12	2.52	0.40	Rounded, pryamidal, flat mesas	Indistinct	Cylindrical, rectangular	Hiawatha/Powder Wash
Tuttle Easement Micro-siting Option 2	186	2.52	21.10	18.58	Flat mesas above rolling valley, some pyramidal, rolling, rounded	Some rounded, indistinct	Horizontal, rectangular	Seven Mile
Tuttle Easement Micro-siting Option 2	186	21.10	25.60	4.50	Flat to rolling with some soft trapezoidal forms; rounded, gently rolling, pyramidal	Indistinct to amorphous; angular agricultural fields; some rounded	Some ranches and houses; rectangular, cylindrical	Douglas Draw/Peck Mesa
Tuttle Easement Micro-siting Option 2	186	25.60	26.26	0.67	Flat to rolling, curving, gentle	Indistinct	Definite, solid, rectangular, geometric	Maybell
Tuttle Easement Micro-siting Option 2	186	26.26	33.68	7.41	Flat to rolling, some rounded trapezoidal	Indistinct	Tall, thin utility towers, rectangular ranch structures; linear transmission line forms	Cedar Springs
Tuttle Easement Micro-siting Option 2	190.05	0.00	0.83	0.83	Flat to rolling, some rounded trapezoidal	Indistinct	Tall, thin utility towers, rectangular ranch structures; linear transmission line forms	Cedar Springs
Tuttle Easement Micro-siting Option 3	101.3	0.00	1.19	1.19	Rounded, pryamidal, flat mesas	Indistinct	Cylindrical, rectangular	Hiawatha/Powder Wash
Tuttle Easement Micro-siting Option 3	101.3	1.19	1.45	0.27	Flat mesas above rolling valley, some pyramidal, rolling, rounded	Some rounded, indistinct	Horizontal, rectangular	Seven Mile
Tuttle Easement Micro-siting Option 3	101.3	1.45	2.08	0.63	Rounded, pryamidal, flat mesas	Indistinct	Cylindrical, rectangular	Hiawatha/Powder Wash
Tuttle Easement Micro-siting Option 3	101.3	2.08	2.12	0.03	Flat mesas above rolling valley, some pyramidal, rolling, rounded	Some rounded, indistinct	Horizontal, rectangular	Seven Mile
Tuttle Easement Micro-siting Option 3	101.3	2.12	2.52	0.40	Rounded, pryamidal, flat mesas	Indistinct	Cylindrical, rectangular	Hiawatha/Powder Wash
Tuttle Easement Micro-siting Option 3	101.3	2.52	21.10	18.58	Flat mesas above rolling valley, some pyramidal, rolling, rounded	Some rounded, indistinct	Horizontal, rectangular	Seven Mile
Tuttle Easement Micro-siting Option 3	101.3	21.10	25.60	4.50	Flat to rolling with some soft trapezoidal forms; rounded, gently rolling, pyramidal	Indistinct to amorphous; angular agricultural fields; some rounded	Some ranches and houses; rectangular, cylindrical	Douglas Draw/Peck Mesa
Tuttle Easement Micro-siting Option 3	101.3	25.60	26.26	0.67	Flat to rolling, curving, gentle	Indistinct	Definite, solid, rectangular, geometric	Maybell
Tuttle Easement Micro-siting Option 3	101.3	26.26	33.62	7.36	Flat to rolling, some rounded trapezoidal	Indistinct	Tall, thin utility towers, rectangular ranch structures; linear transmission line forms	Cedar Springs

Table I-19 BLM Landscape Character by Route and Route Segments

Alternative	Segment	From Milepost	To Milepost	Total Miles	Landform	Vegetation	Structures	Geographic Name
Tuttle Easement Micro-siting Option 3	101.3	33.62	33.77	0.15	Rounded to pyramidal mountain with some rounded trapezoidal shapes	Amorphous to horizontal	Minimal; not applicable	Cross Mountain
Tuttle Easement Micro-siting Option 3	101.3	33.77	35.68	1.91	Flat to rolling, some rounded trapezoidal	Indistinct	Tall, thin utility towers, rectangular ranch structures; linear transmission line forms	Cedar Springs
Tuttle Easement Micro-siting Option 3	101.3	35.68	37.74	2.06	Rounded trapezoidal mesas; flatly sloped valleys between mesas; rounded hills	Amorphous to indistinct	Tall, thin communication towers and transmission lines	Twelvemile Mesa
Tuttle Easement Micro-siting Option 3	101.3	37.74	43.62	5.88	Rounded, undulating mountain range; soft sloping sides; simple, convex; rock outcroppings (rough); pyramidal	Distinct, low to moderate rounded; amorphic, irregular	None visible	Pinyon Ridge
Tuttle Easement Micro-siting Option 3	101.3	43.62	52.88	9.26	Gently rolling, sloping, with rock outcroppings; simple, directional; pyramidal (soft) hills; undulating	Amorphic, irregular, low/short, simple, rounded	None visible	M. F. Mountain
Tuttle Easement Micro-siting Option 3	100	0.00	3.50	3.50	Flat to rolling, some rounded trapezoidal	Indistinct	Tall, thin utility towers, rectangular ranch structures; linear transmission line forms	Cedar Springs
Tuttle Easement Micro-siting Option 3	100	3.50	4.27	0.76	Rolling hills and valleys; sloped	Indistinct to amorphous grass and sage patches	None visible	Elk Springs South
Tuttle Easement Micro-siting Option 3	100	4.27	4.50	0.23	Flat to rolling, some rounded trapezoidal	Indistinct	Tall, thin utility towers, rectangular ranch structures; linear transmission line forms	Cedar Springs
Tuttle Easement Micro-siting Option 3	100	4.50	6.28	1.78	Rounded, undulating mountain range; soft sloping sides; simple, convex; rock outcroppings (rough); pyramidal	Distinct, low to moderate rounded; amorphic, irregular	None visible	Pinyon Ridge
Tuttle Easement Micro-siting Option 3	100	6.28	6.76	0.48	Rolling hills and valleys; sloped	Indistinct to amorphous grass and sage patches	None visible	Elk Springs South
Tuttle Easement Micro-siting Option 3	100	6.76	9.60	2.84	Rounded, undulating mountain range; soft sloping sides; simple, convex; rock outcroppings (rough); pyramidal	Distinct, low to moderate rounded; amorphic, irregular	None visible	Pinyon Ridge
Tuttle Easement Micro-siting Option 3	100	9.60	19.13	9.53	Gently rolling, sloping, with rock outcroppings; simple, directional; pyramidal (soft) hills; undulating	Amorphic, irregular, low/short, simple, rounded	None visible	M. F. Mountain
Tuttle Easement Micro-siting Option 3	186	0.00	1.19	1.19	Rounded, pryamidal, flat mesas	Indistinct	Cylindrical, rectangular	Hiawatha/Powder Wash
Tuttle Easement Micro-siting Option 3	186	1.19	1.45	0.27	Flat mesas above rolling valley, some pyramidal, rolling, rounded	Some rounded, indistinct	Horizontal, rectangular	Seven Mile
Tuttle Easement Micro-siting Option 3	186	1.45	2.08	0.63	Rounded, pryamidal, flat mesas	Indistinct	Cylindrical, rectangular	Hiawatha/Powder Wash
Tuttle Easement Micro-siting Option 3	186	2.08	2.12	0.03	Flat mesas above rolling valley, some pyramidal, rolling, rounded	Some rounded, indistinct	Horizontal, rectangular	Seven Mile
Tuttle Easement Micro-siting Option 3	186	2.12	2.52	0.40	Rounded, pryamidal, flat mesas	Indistinct	Cylindrical, rectangular	Hiawatha/Powder Wash
Tuttle Easement Micro-siting Option 3	186	2.52	21.10	18.58	Flat mesas above rolling valley, some pyramidal, rolling, rounded	Some rounded, indistinct	Horizontal, rectangular	Seven Mile
Tuttle Easement Micro-siting Option 3	186	21.10	25.60	4.50	Flat to rolling with some soft trapezoidal forms; rounded, gently rolling, pyramidal	Indistinct to amorphous; angular agricultural fields; some rounded	Some ranches and houses; rectangular, cylindrical	Douglas Draw/Peck Mesa
Tuttle Easement Micro-siting Option 3	186	25.60	26.26	0.67	Flat to rolling, curving, gentle	Indistinct	Definite, solid, rectangular, geometric	Maybell
Tuttle Easement Micro-siting Option 3	186	26.26	33.68	7.41	Flat to rolling, some rounded trapezoidal	Indistinct	Tall, thin utility towers, rectangular ranch structures; linear transmission line forms	Cedar Springs
Tuttle Easement Micro-siting Option 3	190.05	0.00	0.83	0.83	Flat to rolling, some rounded trapezoidal	Indistinct	Tall, thin utility towers, rectangular ranch structures; linear transmission line forms	Cedar Springs
Mexican Flats Alternative Connector	150	0.00	3.59	3.59	Low, rolling hills; low benches and rims; flat	Low, continuous uniform sagebrush/grass-type vegetation	Communication tower, roads, oil & gas sites	Creston
Mexican Flats Alternative Connector	150.05	0.00	0.24	0.24	Multiple ridges, rock outcrops; undulating ridges, narrow valleys, rolling hills	Low, mostly uniform patchy grass interspersed with sage; juniper, rounded	Roads, power lines, oil & gas locations	Doty Mountain
Mexican Flats Alternative Connector	150.05	0.24	0.77	0.53	Low, flat floodplain	Greasewood flats	Buildings, oil & gas; geometric forms	Muddy Creek
Mexican Flats Alternative Connector	150.05	0.77	2.03	1.26	Low, rolling hills; low benches and rims; flat	Low, continuous uniform sagebrush/grass-type vegetation	Communication tower, roads, oil & gas sites	Creston
Mexican Flats Alternative Connector	160	0.00	4.21	4.21	Low, rolling hills; low benches and rims; flat	Low, continuous uniform sagebrush/grass-type vegetation	Communication tower, roads, oil & gas sites	Creston
Mexican Flats Alternative Connector	160	4.21	4.39	0.18	Long, south-sloping plain; rolling terrain; some notable drainages	Predominantly sagebrush/grass, greasewood; low, continuous, and areas of mottled patchy vegetation	Geometric oil & gas; roads	Overland Trail

Table I-19 BLM Landscape Character by Route and Route Segments

Alternative	Segment	From Milepost	To Milepost	Total Miles	Landform	Vegetation	Structures	Geographic Name
Baggs Alternative Connector	170	0.00	0.11	0.11	Rolling hills; rounded; distinctive drainages	Low, uniform, mottled, diverse, rounded, patchy	Roads, fences	Deep Creek
Baggs Alternative Connector	170	0.11	3.02	2.91	Exposed rim, badland topography; broken, eroded pyramids; sage flats, rolling hills	Low, smooth sage/grass greasewood flats and rounded juniper	Geometric oil & gas development	Robbers Gulch
Baggs Alternative Connector	170.05	0.00	10.60	10.60	Exposed rim, badland topography; broken, eroded pyramids; sage flats, rolling hills	Low, smooth sage/grass greasewood flats and rounded juniper	Geometric oil & gas development	Robbers Gulch
Baggs Alternative Connector	170.05	10.60	10.96	0.36	Level floodplain	Low, flat; clumpy cottonwood, hay meadows	Geometric forms: poles, fences	Little Snake Valley
Baggs Alternative Connector	170.05	10.96	17.33	6.37	Elongated rim, pyramid forms, rounded hills	Rounded, clumpy juniper; open expanses of sagebrush/grass	Roads, fences	Powder Rim
Baggs Alternative Connector	170.1	0.00	1.98	1.98	Elongated rim, pyramid forms, rounded hills	Rounded, clumpy juniper; open expanses of sagebrush/grass	Roads, fences	Powder Rim
Fivemile Point North Alternative Connector	116	0.00	3.06	3.06	Exposed rim, badland topography; broken, eroded pyramids; sage flats, rolling hills	Low, smooth sage/grass greasewood flats and rounded juniper	Geometric oil & gas development	Robbers Gulch
Fivemile Point South Alternative Connector	117	0.00	2.19	2.19	Exposed rim, badland topography; broken, eroded pyramids; sage flats, rolling hills	Low, smooth sage/grass greasewood flats and rounded juniper	Geometric oil & gas development	Robbers Gulch
II-A	210	0.00	25.61	25.61	Gently rolling, sloping, with rock outcroppings; simple, directional; pyramidal (soft) hills; undulating	Amorphic, irregular, low/short, simple, rounded	None visible	M. F. Mountain
II-A	211	0.00	0.01	0.01	Gently rolling, sloping, with rock outcroppings; simple, directional; pyramidal (soft) hills; undulating	Amorphic, irregular, low/short, simple, rounded	None visible	M. F. Mountain
II-A	211	0.01	2.33	2.32	Flat to rolling, flat topped mesas	Indistinct	No structures visible	Blue Mountain Valley
II-A	211	2.33	4.82	2.49	Vertical ridge with pyramidal points and rolling foothills	Patchy sage, grass, and pinyon juniper	No structures visible	Squaw Ridge
II-A	211	4.82	8.29	3.47	Flat to rolling, flat topped mesas	Indistinct	No structures visible	Blue Mountain Valley
II-A	212	0.00	1.46	1.46	Flat to rolling, flat topped mesas	Indistinct	No structures visible	Blue Mountain Valley
II-A	212	1.46	11.34	9.88	Rugged rolling badlands	Indistinct to sparse, round valley bottom vegetation	No structures visible	Walker Plateau East
II-A	212	11.34	12.95	1.62	Plat canyon bottom, deeply cut arroyos, diverse flood plains and drainages	Sinuous along river, indistinct in canyons, complex	No structures visible	Horseshoe Bend - Green River
II-A	213	0.00	2.08	2.08	Plat canyon bottom, deeply cut arroyos, diverse flood plains and drainages	Sinuous along river, indistinct in canyons, complex	No structures visible	Horseshoe Bend - Green River
II-A	213	2.08	7.66	5.58	Flat to gently rolling	Dense and even	Upright, vertical	Walker Plateau West
II-A	213	7.66	8.21	0.56	Plat canyon bottom, deeply cut arroyos, diverse flood plains and drainages	Sinuous along river, indistinct in canyons, complex	No structures visible	Horseshoe Bend - Green River
II-A	213	8.21	13.22	5.01	Flat to gently rolling, some conical	Indistinct	No structures visible	McCoy Flats
II-A	213	13.22	13.36	0.14	Flat to gently rolling	Indistinct	No structures visible	Ouray Valley
II-A	320.05	0.00	13.00	13.00	Flat to gently rolling	Indistinct	No structures visible	Ouray Valley
II-A	320.1	64.11	74.14	10.03	Rounded steep pyramidal, variety of jagged, striated, blocky forms	Irregular and patchy	Geometric forms of isolated buildings along highway, powerlines	Spanish Fork Canyon
II-A	320.15	0.00	3.55	3.55	Rounded steep pyramidal, variety of jagged, striated, blocky forms	Irregular and patchy	Geometric forms of isolated buildings along highway, powerlines	Spanish Fork Canyon
II-A	320.15	5.72	9.82	4.10	Rounded steep pyramidal, variety of jagged, striated, blocky forms	Irregular and patchy	Geometric forms of isolated buildings along highway, powerlines	Spanish Fork Canyon
II-A	320.15	19.56	21.79	2.23	Rounded hills, rolling flat valley areas	Indistinct	Low, flat, rectangular	Apple Spring
II-A	320.15	21.79	24.86	3.07				San Pitch Mountains
II-A	320.15	24.86	27.55	2.69	Rounded hills, rolling flat valley areas	Indistinct	Low, flat, rectangular	Apple Spring
II-A	320.2	0.00	3.66	3.66	Rounded hills, rolling flat valley areas	Indistinct	Low, flat, rectangular	Apple Spring
II-A	320.2	3.66	7.13	3.48				San Pitch Mountains
II-A	340	0.00	5.63	5.63				San Pitch Mountains
II-A	340	5.63	20.13	14.49				Dog Valley
II-A	360	0.00	2.86	2.86				Dog Valley
II-A	360	2.86	5.31	2.45				East Tintic
II-A	360	5.31	7.82	2.51				Tintic Valley
II-A	360	7.82	13.76	5.94				Gilson Mountains
II-A	360	13.76	25.83	12.07				Black Mountains
II-A	430	0.00	9.12	9.12				Black Mountains
II-A	430	9.14	18.23	9.08				Whirlwind Valley
II-B	220.1	0.00	1.93	1.93	Gently rolling, sloping, with rock outcroppings; simple, directional; pyramidal (soft) hills; undulating	Amorphic, irregular, low/short, simple, rounded	None visible	M. F. Mountain

Table I-19 BLM Landscape Character by Route and Route Segments

Alternative	Segment	From Milepost	To Milepost	Total Miles	Landform	Vegetation	Structures	Geographic Name
II-B	220.1	1.93	3.32	1.39	Distinct linear/parallel ridge(s), steep, narrow, directional, rocky; sloping, diagonal, rock outcroppings, rolling	Low to medium, rounded pinyon- juniper and sage, little to no vegetation	None visible	Coal Ridge
II-B	220.1	3.32	5.25	1.93	Rounded, pyramidal and trapezoidal, rolling hills/mountains, some exposed blocky outcroppings	Irregular, amorphous groupings, loose	None visible	Spring Creek
II-B	220.1	5.25	7.81	2.55	Gently rolling, sloping, with rock outcroppings; simple, directional; pyramidal (soft) hills; undulating	Amorphic, irregular, low/short, simple, rounded	None visible	M. F. Mountain
II-B	220.1	7.81	8.35	0.55	Flat to sloping mesas with sheer rock escarpment layers; vertical with sloping, diagonal talus at bases of terraces	Distinct, horizontal, amorphic	None visible	Coal Rim
II-B	220.1	8.35	8.43	0.08	Flat, simple, linear-somewhat serpentine	Low to vertical, rounded, simple, serpentine	Arched, rounded, horizontal, vertical, square	White River West
II-B	220.1	8.43	8.43	0.00	Flat to sloping mesas with sheer rock escarpment layers; vertical with sloping, diagonal talus at bases of terraces	Distinct, horizontal, amorphic	None visible	Coal Rim
II-B	220.1	8.43	8.86	0.43	Flat, simple, linear-somewhat serpentine	Low to vertical, rounded, simple, serpentine	Arched, rounded, horizontal, vertical, square	White River West
II-B	220.1	8.86	11.95	3.09	Gently rolling, sloping, with rock outcroppings; simple, directional; pyramidal (soft) hills; undulating	Amorphic, irregular, low/short, simple, rounded	None visible	M. F. Mountain
II-B	220.1	11.95	15.12	3.18	Rounded, pyramidal and trapezoidal, rolling hills/mountains, some exposed blocky outcroppings	Irregular, amorphous groupings, loose	None visible	Spring Creek
II-B	220.1	15.12	19.53	4.41	Rounded conical, trapezoidal, blocky, layered slopes	Irregular, amorphous, variable	None visible	Canyon Pintado
II-B	220.1	19.53	19.63	0.10	Rolling, blocky, rounded, pyramidal, rock outcroppings	Indistinct, irregular, amorphous	Rectangular, cylindrical of oil and gas	Big Horse Draw
II-B	220.1	19.63	20.28	0.65	Rounded conical, trapezoidal, blocky, layered slopes	Irregular, amorphous, variable	None visible	Canyon Pintado
II-B	220.1	20.28	43.13	22.85	Rolling, blocky, rounded, pyramidal, rock outcroppings	Indistinct, irregular, amorphous	Rectangular, cylindrical of oil and gas	Big Horse Draw
II-B	220.1	43.13	43.93	0.80	Rounded, pyramidal, extended mounded forms	Amorphous shapes of sage openings and aspen groves, irregular	None visible	Douglas Pass
II-B	220.1	43.93	45.01	1.08	Rolling, blocky, rounded, pyramidal, rock outcroppings	Indistinct, irregular, amorphous	Rectangular, cylindrical of oil and gas	Big Horse Draw
II-B	220.1	45.03	45.15	0.12	Rolling, blocky, rounded, pyramidal, rock outcroppings	Indistinct, irregular, amorphous	Rectangular, cylindrical of oil and gas	Education Creek
II-B	220.1	45.15	45.35	0.20	Flat to rolling valley, rounded, steep escarpments, pyramidal	Indistinct to directional	Rectangular, cylindrical	Park Canyon
II-B	220.1	45.35	45.51	0.16	Rolling, blocky, rounded, pyramidal, rock outcroppings	Indistinct, irregular, amorphous	Rectangular, cylindrical of oil and gas	Education Creek
II-B	220.1	45.51	51.07	5.56	Flat to rolling valley, rounded, steep escarpments, pyramidal	Indistinct to directional	Rectangular, cylindrical	Park Canyon
II-B	220.1	51.08	52.80	1.72	Flat to rolling valley, rounded, steep escarpments, pyramidal	Indistinct to directional	Rectangular, cylindrical	Park Mountain
II-B	220.1	52.80	54.88	2.07	Rolling, gentle	Even to indistinct, some patches of sage	Rectangular, cylindrical	Rat Hole Ridge
II-B	220.1	54.88	55.17	0.30	Flat to rolling valley, rounded, steep escarpments, pyramidal	Indistinct to directional	Rectangular, cylindrical	Park Mountain
II-B	220.1	55.17	58.13	2.96	Rolling, gentle	Even to indistinct, some patches of sage	Rectangular, cylindrical	Rat Hole Ridge
II-B	220.1	58.13	58.16	0.03	Rounded, pyramidal, extended mounded forms	Amorphous shapes of sage openings and aspen groves, irregular	None visible	Douglas Pass
II-B	220.1	87.94	155.82	67.88	Flat to rolling with areas of rounded cones and mesas; horizontal, flat top mesas, simple	Indistinct	rectangular structures, flat roads	Cisco Desert
II-B	220.1	155.82	155.97	0.16	Edges are rounded, flat-topped, low, blocky and trapezoidal; vertical escarpments with sloped foothills, horizontal banding, flat river valley	Edges are indistinct, horizontal, low; the river is serpentine, low to medium	No structures visible; not applicable	Green River Valley
II-B	220.1	155.97	156.19	0.22	Rolling, rounded, some vertical walls	Indistinct	No structues visible; not applicable	Horseshoe Canyon
II-B	220.1	156.19	180.90	24.71	Flat valley at base of cliffs, trapezoidal, some conical, flat mesas, slightly rolling	Indistinct, low stature	Flat, ribbon, vertical, sticks/cylindrical	Hwy 6/Gunnison Valley
II-B	222.05	0.00	6.18	6.18	Flat valley at base of cliffs, trapezoidal, some conical, flat mesas, slightly rolling	Indistinct, low stature	Flat, ribbon, vertical, sticks/cylindrical	Hwy 6/Gunnison Valley

Table I-19 BLM Landscape Character by Route and Route Segments

Alternative	Segment	From Milepost	To Milepost	Total Miles	Landform	Vegetation	Structures	Geographic Name
II-B	222.05	6.18	7.46	1.28	Rolling, conical, rugged, blocky in some areas, vertical cliffs	Mostly indistinct	No structures visible; not applicable	Last Spring
II-B	222.05	7.46	8.72	1.26	Flat valley at base of cliffs, trapezoidal, some conical, flat mesas, slightly rolling	Indistinct, low stature	Flat, ribbon, vertical, sticks/cylindrical	Hwy 6/Gunnison Valley
II-B	222.05	8.72	8.79	0.07	Rolling, conical, rugged, blocky in some areas, vertical cliffs	Mostly indistinct	No structures visible; not applicable	Last Spring
II-B	222.05	8.79	14.43	5.64	Rolling, rounded, slopes, flat-top mesas	Rounded, indistinct	No structures visible; not applicable	Sugarloaf
II-B	222.05	14.43	18.29	3.87	Benches on sloping grade, rounded, pyramidal	Indistinct, some rounded, low	Square/rectangular, linear ash piles	South Book Cliffs Bench
II-B	222.05	18.29	27.09	8.80	Flat, rolling, simple, rounded flat top isolated mesas, irregular; trapezoidal	Indistinct, spare, low	Rectangular, vertical	Clark Valley and The Price River Valley
II-B	222.05	27.09	27.51	0.42	Rolling, rounded, slopes, flat-top mesas	Rounded, indistinct	No structures visible; not applicable	Sugarloaf
II-B	222.05	27.51	28.20	0.69	Rolling, sloping, indistinct, simple/gentle horizontal. Flat, curvilinear	Rounded, indistinct. Vertical, rounded	No structures visible; not applicable	Price River
II-B	222.05	28.20	29.03	0.82	Rolling, rounded, undulating, convex, rounded trapezoidals	Distinct juniper, amorphous groupings, indistinct grasses and shrubs	No structures visible; not applicable	Cleveland Lloyd Dinosaur Quarry
II-B	222.05	29.03	41.02	12.00	Flat, rolling, simple, rounded flat top isolated mesas, irregular; trapezoidal	Indistinct, spare, low	Rectangular, vertical	Clark Valley and The Price River Valley
II-B	222.3	0.00	6.45	6.45	Flat, rolling, simple, rounded flat top isolated mesas, irregular; trapezoidal	Indistinct, spare, low	Rectangular, vertical	Clark Valley and The Price River Valley
II-B	222.3	6.45	7.99	1.54	Trapezoidal, sloping, pyramidal buttes, undulating sloping valleys with braided ridges, flat-top mesas with steep slopes	Moderate, rounded, pinyon juniper, definite, amorphous	Cylindrical, vertical, square	the Western Bench
II-B	222.3	7.99	8.41	0.42	Flat, rolling, simple, rounded flat top isolated mesas, irregular; trapezoidal	Indistinct, spare, low	Rectangular, vertical	Clark Valley and The Price River Valley
II-B	222.3	8.41	14.85	6.44	Trapezoidal, sloping, pyramidal buttes, undulating sloping valleys with braided ridges, flat-top mesas with steep slopes	Moderate, rounded, pinyon juniper, definite, amorphous	Cylindrical, vertical, square	the Western Bench
II-B	222.3	14.85	14.90	0.04	Steep, angled slopes, rolling foothills, pyramidal, conical, some mesas	some rounded,vertical but mostly indistinct	No structures visible; not applicable	Manti-La Sal
II-B	310	0.00	0.69	0.69	Steep, angled slopes, rolling foothills, pyramidal, conical, some mesas	some rounded,vertical but mostly indistinct	No structures visible; not applicable	Manti-La Sal
II-B	310	0.69	1.53	0.83	Trapezoidal, sloping, pyramidal buttes, undulating sloping valleys with braided ridges, flat-top mesas with steep slopes	Moderate, rounded, pinyon juniper, definite, amorphous	Cylindrical, vertical, square	the Western Bench
II-B	310	1.53	4.20	2.67	Steep, angled slopes, rolling foothills, pyramidal, conical, some mesas	some rounded,vertical but mostly indistinct	No structures visible; not applicable	Manti-La Sal
II-B	310	25.12	30.12	5.00	Flat, smooth, expansive, linear	Indistinct	Rectangular, geometric	Sanpete Valley
II-B	310	30.12	42.55	12.43	Rounded hills, rolling flat valley areas	Indistinct	Low, flat, rectangular	Apple Spring
II-B	310	42.55	43.00	0.45	Flat, smooth, expansive, linear	Indistinct	Rectangular, geometric	Sanpete Valley
II-B	310	43.00	44.11	1.11	Rounded hills, rolling flat valley areas	Indistinct	Low, flat, rectangular	Apple Spring
II-B	310	44.11	46.60	2.49	Flat, smooth, expansive, linear	Indistinct	Rectangular, geometric	Sanpete Valley
II-B	310	46.60	49.11	2.51				San Pitch Mountains
II-B	350	0.00	5.97	5.97				San Pitch Mountains
II-B	350	5.97	6.16	0.19				Yuba Lake
II-B	350	6.16	14.84	8.68				Dog Valley
II-B	370	0.00	12.19	12.19				Dog Valley
II-B	370	12.19	12.91	0.71				Yuba Lake
II-B	370	13.52	13.77	0.26				Yuba Lake
II-B	380	0.53	0.85	0.32				Yuba Lake
II-B	380	3.07	12.77	9.70				Whirlwind Valley
II-B	420	0.00	8.15	8.15				Whirlwind Valley
II-B	440	0.00	3.72	3.72				Whirlwind Valley
II-B	440	3.69	8.64	4.95				Delta
II-B	440	8.66	9.39	0.73				Whirlwind Valley
II-C	220.1	0.00	1.93	1.93	Gently rolling, sloping, with rock outcroppings; simple, directional; pyramidal (soft) hills; undulating	Amorphic, irregular, low/short, simple, rounded	None visible	M. F. Mountain
II-C	220.1	1.93	3.32	1.39	Distinct linear/parallel ridge(s), steep, narrow, directional, rocky; sloping, diagonal, rock outcroppings, rolling	Low to medium, rounded pinyon- juniper and sage, little to no vegetation	None visible	Coal Ridge

Table I-19 BLM Landscape Character by Route and Route Segments

Alternative	Segment	From Milepost	To Milepost	Total Miles	Landform	Vegetation	Structures	Geographic Name
II-C	220.1	3.32	5.25	1.93	Rounded, pyramidal and trapezoidal, rolling hills/mountains, some exposed blocky outcroppings	Irregular, amorphous groupings, loose	None visible	Spring Creek
II-C	220.1	5.25	7.81	2.55	Gently rolling, sloping, with rock outcroppings; simple, directional; pyramidal (soft) hills; undulating	Amorphic, irregular, low/short, simple, rounded	None visible	M. F. Mountain
II-C	220.1	7.81	8.35	0.55	Flat to sloping mesas with sheer rock escarpment layers; vertical with sloping, diagonal talus at bases of terraces	Distinct, horizontal, amorphic	None visible	Coal Rim
II-C	220.1	8.35	8.43	0.08	Flat, simple, linear-somewhat serpentine	Low to vertical, rounded, simple, serpentine	Arched, rounded, horizontal, vertical, square	White River West
II-C	220.1	8.43	8.43	0.00	Flat to sloping mesas with sheer rock escarpment layers; vertical with sloping, diagonal talus at bases of terraces	Distinct, horizontal, amorphic	None visible	Coal Rim
II-C	220.1	8.43	8.86	0.43	Flat, simple, linear-somewhat serpentine	Low to vertical, rounded, simple, serpentine	Arched, rounded, horizontal, vertical, square	White River West
II-C	220.1	8.86	11.95	3.09	Gently rolling, sloping, with rock outcroppings; simple, directional; pyramidal (soft) hills; undulating	Amorphic, irregular, low/short, simple, rounded	None visible	M. F. Mountain
II-C	220.1	11.95	15.12	3.18	Rounded, pyramidal and trapezoidal, rolling hills/mountains, some exposed blocky outcroppings	Irregular, amorphous groupings, loose	None visible	Spring Creek
II-C	220.1	15.12	19.53	4.41	Rounded conical, trapezoidal, blocky, layered slopes	Irregular, amorphous, variable	None visible	Canyon Pintado
II-C	220.1	19.53	19.63	0.10	Rolling, blocky, rounded, pyramidal, rock outcroppings	Indistinct, irregular, amorphous	Rectangular, cylindrical of oil and gas	Big Horse Draw
II-C	220.1	19.63	20.28	0.65	Rounded conical, trapezoidal, blocky, layered slopes	Irregular, amorphous, variable	None visible	Canyon Pintado
II-C	220.1	20.28	43.13	22.85	Rolling, blocky, rounded, pyramidal, rock outcroppings	Indistinct, irregular, amorphous	Rectangular, cylindrical of oil and gas	Big Horse Draw
II-C	220.1	43.13	43.93	0.80	Rounded, pyramidal, extended mounded forms	Amorphous shapes of sage openings and aspen groves, irregular	None visible	Douglas Pass
II-C	220.1	43.93	45.01	1.08	Rolling, blocky, rounded, pyramidal, rock outcroppings	Indistinct, irregular, amorphous	Rectangular, cylindrical of oil and gas	Big Horse Draw
II-C	220.1	45.03	45.15	0.12	Rolling, blocky, rounded, pyramidal, rock outcroppings	Indistinct, irregular, amorphous	Rectangular, cylindrical of oil and gas	Education Creek
II-C	220.1	45.15	45.35	0.20	Flat to rolling valley, rounded, steep escarpments, pyramidal	Indistinct to directional	Rectangular, cylindrical	Park Canyon
II-C	220.1	45.35	45.51	0.16	Rolling, blocky, rounded, pyramidal, rock outcroppings	Indistinct, irregular, amorphous	Rectangular, cylindrical of oil and gas	Education Creek
II-C	220.1	45.51	51.07	5.56	Flat to rolling valley, rounded, steep escarpments, pyramidal	Indistinct to directional	Rectangular, cylindrical	Park Canyon
II-C	220.1	51.08	52.80	1.72	Flat to rolling valley, rounded, steep escarpments, pyramidal	Indistinct to directional	Rectangular, cylindrical	Park Mountain
II-C	220.1	52.80	54.88	2.07	Rolling, gentle	Even to indistinct, some patches of sage	Rectangular, cylindrical	Rat Hole Ridge
II-C	220.1	54.88	55.17	0.30	Flat to rolling valley, rounded, steep escarpments, pyramidal	Indistinct to directional	Rectangular, cylindrical	Park Mountain
II-C	220.1	55.17	58.13	2.96	Rolling, gentle	Even to indistinct, some patches of sage	Rectangular, cylindrical	Rat Hole Ridge
II-C	220.1	58.13	58.16	0.03	Rounded, pyramidal, extended mounded forms	Amorphous shapes of sage openings and aspen groves, irregular	None visible	Douglas Pass
II-C	220.1	87.94	155.82	67.88	Flat to rolling with areas of rounded cones and mesas; horizontal, flat top mesas, simple	Indistinct	rectangular structures, flat roads	Cisco Desert
II-C	220.1	155.82	155.97	0.16	Edges are rounded, flat-topped, low, blocky and trapezoidal; vertical escarpments with sloped foothills, horizontal banding, flat river valley	Edges are indistinct, horizontal, low; the river is serpentine, low to medium	No structures visible; not applicable	Green River Valley
II-C	220.1	155.97	156.19	0.22	Rolling, rounded, some vertical walls	Indistinct	No structues visible; not applicable	Horseshoe Canyon
II-C	220.1	156.19	180.90	24.71	Flat valley at base of cliffs, trapezoidal, some conical, flat mesas, slightly rolling	Indistinct, low stature	Flat, ribbon, vertical, sticks/cylindrical	Hwy 6/Gunnison Valley
II-C	225.2	0.00	1.34	1.34	Flat valley at base of cliffs, trapezoidal, some conical, flat mesas, slightly rolling	Indistinct, low stature	Flat, ribbon, vertical, sticks/cylindrical	Hwy 6/Gunnison Valley
II-C	225.2	1.34	5.35	4.02	Rolling, conical, rugged, blocky in some areas, vertical cliffs	Mostly indistinct	No structures visible; not applicable	Last Spring
II-C	225.2	5.35	7.68	2.32	Rolling, rounded, slopes, flat-top mesas	Rounded, indistinct	No structures visible; not applicable	Sugarloaf

Table I-19 BLM Landscape Character by Route and Route Segments

Alternative	Segment	From Milepost	To Milepost	Total Miles	Landform	Vegetation	Structures	Geographic Name
II-C	225.2	7.68	17.54	9.87	Slightly sloping, indistinct, smooth, irregular, flat, simple, low, vertical cliffs	Indistinct, low to definite, rounded, moderate height	No structures visible; not applicable	Chimney Rock Flats
II-C	225.2	17.54	18.12	0.58	Rugged, blocky, some rounded, angular	Some canopy/rounded - cottonwood; mostly indistinct	No structures visible; not applicable	Buckhorn
II-C	225.2	18.12	18.59	0.46	Slightly sloping, indistinct, smooth, irregular, flat, simple, low, vertical cliffs	Indistinct, low to definite, rounded, moderate height	No structures visible; not applicable	Chimney Rock Flats
II-C	225.2	18.59	19.07	0.49	Rugged, blocky, some rounded, angular	Some canopy/rounded - cottonwood; mostly indistinct	No structures visible; not applicable	Buckhorn
II-C	225.2	19.07	22.36	3.29	Slightly sloping, indistinct, smooth, irregular, flat, simple, low, vertical cliffs	Indistinct, low to definite, rounded, moderate height	No structures visible; not applicable	Chimney Rock Flats
II-C	225.2	22.36	22.73	0.37	Rugged, blocky, some rounded, angular	Some canopy/rounded - cottonwood; mostly indistinct	No structures visible; not applicable	Buckhorn
II-C	225.2	22.73	23.23	0.50	Slightly sloping, indistinct, smooth, irregular, flat, simple, low, vertical cliffs	Indistinct, low to definite, rounded, moderate height	No structures visible; not applicable	Chimney Rock Flats
II-C	225.2	23.23	23.33	0.10	Rugged, blocky, some rounded, angular	Some canopy/rounded - cottonwood; mostly indistinct	No structures visible; not applicable	Buckhorn
II-C	225.2	23.33	23.71	0.37	Slightly sloping, indistinct, smooth, irregular, flat, simple, low, vertical cliffs	Indistinct, low to definite, rounded, moderate height	No structures visible; not applicable	Chimney Rock Flats
II-C	225.2	23.71	23.96	0.26	Rugged, blocky, some rounded, angular	Some canopy/rounded - cottonwood; mostly indistinct	No structures visible; not applicable	Buckhorn
II-C	225.2	23.96	24.62	0.66	Slightly sloping, indistinct, smooth, irregular, flat, simple, low, vertical cliffs	Indistinct, low to definite, rounded, moderate height	No structures visible; not applicable	Chimney Rock Flats
II-C	225.2	24.62	30.13	5.51	Definite moderate rolling sloping, irregular rounded and angular vertical	Definite, rounded	No structures visible; not applicable	Buckhorn Flat
II-C	225.2	30.13	30.84	0.71	Angular, trapezoidal; flat, sloping, gently rolling	Indistinct; dense, prominent, amorphous	No structures visible; not applicable	Cedar Mountain
II-C	225.2	30.84	36.67	5.83	Bold, prominent, sheer vertical escarpment flat-top, angular slopes at bottom, striated rock outcroppings, pyramidal at bottom	Indistinct, minimal only on upper levels	No structures visible; not applicable	Black Hills
II-C	225.2	36.67	38.07	1.40	Flat-top mesa with escarpment edges on southeast side; sloping on west side	Indistinct, low	No structures visible; not applicable	Hadden Hills / Oil Well Dome
II-C	330.1	0.00	2.54	2.54	Flat-top mesa with escarpment edges on southeast side; sloping on west side	Indistinct, low	No structures visible; not applicable	Hadden Hills / Oil Well Dome
II-C	330.1	2.54	3.35	0.81	Flat, rolling, simple, rounded flat top isolated mesas, irregular; trapezoidal	Indistinct, spare, low	Rectangular, vertical	Clark Valley and The Price River Valley
II-C	330.1	3.35	9.14	5.79	Flat-top mesa with escarpment edges on southeast side; sloping on west side	Indistinct, low	No structures visible; not applicable	Hadden Hills / Oil Well Dome
II-C	330.1	9.14	11.73	2.59	Slightly sloping with some vertical escarpments that are laterally blocky, rounded edges, rolling, pyramidal talus	Definite, dense on top	No structures visible; not applicable	Molen Reef/Coal Cliffs
II-C	330.1	11.73	18.11	6.38	Flat, rolling, simple, rounded flat top isolated mesas, irregular; trapezoidal	Indistinct, spare, low	Rectangular, vertical	Clark Valley and The Price River Valley
II-C	330.1	18.11	19.24	1.13	Slightly sloping with some vertical escarpments that are laterally blocky, rounded edges, rolling, pyramidal talus	Definite, dense on top	No structures visible; not applicable	Molen Reef/Coal Cliffs
II-C	330.1	19.24	31.32	12.08	Flat, rolling, simple, rounded flat top isolated mesas, irregular; trapezoidal	Indistinct, spare, low	Rectangular, vertical	Clark Valley and The Price River Valley
II-C	330.1	31.32	32.29	0.97	Flat, rolling, simple, rounded flat top isolated mesas, irregular; trapezoidal	Indistinct, spare, low	Rectangular, vertical	Water Hollow Benches
II-C	330.1	32.29	40.90	8.61	Steep escarpments/slopes; lower, rounded slopes, trapezoidal, flat-topped mesas; slightly sloping flat; serpentine wash	Amorphic, irregular associated with landform; low, short shrubs/grass; rounded trees; indistinct (grass flat); vertical (cottonwoods)	Minimal structures visible; not applicable	Water Hollow Benches
II-C	330.1	66.02	69.17	3.15	Rolling, conical some rugged, some flat outcrops	Some rounded, indistinct	Rectangular, horizontal, vertical	Kings Meadow Canyon
II-C	330.1	69.17	74.76	5.59	Flat, smooth, expansive, linear	Indistinct	Rectangular, geometric	Sanpete Valley
II-C	330.1	74.76	81.77	7.01	Rolling, rounded, flat	Rounded, indistinct	Minimal structures visible; not applicable	Aurora
II-C	330.1	81.77	82.34	0.56				Valley Mountains
II-C	330.1	82.34	94.57	12.23				Yuba Lake
II-C	330.1	94.57	95.00	0.43				Valley Mountains
II-C	330.1	95.00	98.49	3.49				Yuba Lake
II-C	330.1	98.49	98.53	0.05				I-15
II-C	330.1	98.53	98.95	0.41				Yuba Lake
II-C	330.1	98.95	99.25	0.30				I-15

Table I-19 BLM Landscape Character by Route and Route Segments

Alternative	Segment	From Milepost	To Milepost	Total Miles	Landform	Vegetation	Structures	Geographic Name
II-C	410	0.00	0.95	0.95				I-15
II-C	410	1.23	3.87	2.64				I-15
II-C	410	9.47	22.57	13.10				I-15
II-C	410	22.55	37.19	14.64				Whirlwind Valley
II-C	440	0.00	3.72	3.72				Whirlwind Valley
II-C	440	3.69	8.64	4.95				Delta
II-C	440	8.66	9.39	0.73				Whirlwind Valley
II-D	210	0.00	25.61	25.61	Gently rolling, sloping, with rock outcroppings; simple, directional; pyramidal (soft) hills; undulating	Amorphic, irregular, low/short, simple, rounded	None visible	M. F. Mountain
II-D	214	0.00	0.01	0.01	Gently rolling, sloping, with rock outcroppings; simple, directional; pyramidal (soft) hills; undulating	Amorphic, irregular, low/short, simple, rounded	None visible	M. F. Mountain
II-D	214	0.01	3.22	3.21	Flat to rolling, flat topped mesas	Indistinct	No structures visible	Blue Mountain Valley
II-D	214	3.22	5.59	2.37	Vertical ridge with pyramidal points and rolling foothills	Patchy sage, grass, and pinyon juniper	No structures visible	Squaw Ridge
II-D	214	5.59	10.00	4.41	Flat to rolling, flat topped mesas	Indistinct	No structures visible	Blue Mountain Valley
II-D	215	0.00	0.88	0.88	Flat to rolling, flat topped mesas	Indistinct	No structures visible	Blue Mountain Valley
II-D	215	0.88	7.83	6.95	Rolling hills to flat; slightly rolling	Sage and grass masses; irregular patches of pinyon juinper and sage	Rectangular, vertical, cylindrical, oil and gas structures, serpentine pipelines, vertical power poles	Deadman's Bench
II-D	215	7.83	8.15	0.32	Flat to rolling drainage basins with high badland mudstone formations, rock outcrops, and contrasting angular redrock	Low, irregular, indistinct to amorphous	Rectangular, cylindrical, linear pipelines	Red Wash/Kennedy Wash/Devil's Playground
II-D	217.01	0.00	0.33	0.33	Flat to rolling drainage basins with high badland mudstone formations, rock outcrops, and contrasting angular redrock	Low, irregular, indistinct to amorphous	Rectangular, cylindrical, linear pipelines	Red Wash/Kennedy Wash/Devil's Playground
II-D	217.01	0.33	3.99	3.66	Rolling hills to flat; slightly rolling	Sage and grass masses; irregular patches of pinyon juinper and sage	Rectangular, vertical, cylindrical, oil and gas structures, serpentine pipelines, vertical power poles	Deadman's Bench
II-D	217.01	3.99	12.70	8.71	Flat to rolling drainage basins with high badland mudstone formations, rock outcrops, and contrasting angular redrock	Low, irregular, indistinct to amorphous	Rectangular, cylindrical, linear pipelines	Red Wash/Kennedy Wash/Devil's Playground
II-D	217.01	12.70	16.79	4.09	Flat to rolling with soft trapezoidal forms and rocky escarpments	Low, indistinct	Rectangular, cylindrical, linear pipelines	Bonanza
II-D	217.01	16.79	17.31	0.52	Flat valley, high buttes, moderately high canyon	Sinuous along river, indistinct, even	Rectangular, cylindrical	White River
II-D	217.01	17.31	18.47	1.15	Flat to rolling, round trapezoidal shapes	Low, even sage, clustered pinyon juniper, indistinct	Rectangular, cylindrical	East Bench
II-D	217.01	18.47	19.35	0.89	Rolling hills, valley/wash unit, trapezoidal	Low, indistinct	Rectangular, cylindrical	Sand Wash
II-D	217.01	19.35	29.61	10.26	Low rolling hills to flat, minor butte landforms	Indistinct	(Oil and gas) Cylindrical, rectangular	Cottonwood Wash
II-D	217.01	29.61	37.72	8.11	Gently rolling, some low buttes and mesas	Low, indistinct	Rectangular, vertical, cylindrical	Tabaygo Canyon
II-D	217.01	37.72	38.06	0.34	Flat valley bottom, steep valley walls, moderate pyramidal buttes and mesas	Directional, linear, sinuous, horizontal following striations	No structures visible	South Green River
II-D	217.01	38.06	51.59	13.52	Low rolling, some blocky outcroppings, exposed escarpments	Indistinct	Cylindrical, rectangular, tubular	Little Desert
II-D	217.01	51.59	66.19	14.60	Rounded pyramidal, blocky forms on slopes, rolling	Amorphous juniper, linear	Geometric, rectangular	Gilsonite Draw
II-D	217.01	66.19	66.37	0.18	Flat with rounded pyramidal forms north, steep vertical cliffs and mesas, rectangular triangular	Amorphous groupings of juniper on west end, east end indistinct and sparse	Cylindrical, rectangular, geometric	Wrinkles Road
II-D	217.01	66.37	66.39	0.02	Rounded pyramidal, blocky forms on slopes, rolling	Amorphous juniper, linear	Geometric, rectangular	Gilsonite Draw
II-D	217.01	66.39	66.53	0.14	Flat with rounded pyramidal forms north, steep vertical cliffs and mesas, rectangular triangular	Amorphous groupings of juniper on west end, east end indistinct and sparse	Cylindrical, rectangular, geometric	Wrinkles Road
II-D	217.01	66.53	67.27	0.74	Rounded pyramidal, blocky forms on slopes, rolling	Amorphous juniper, linear	Geometric, rectangular	Gilsonite Draw
II-D	217.01	67.27	78.84	11.57	Rounded pyramidal on south, prominent steep cliffs on north, blocky, some spire features	Indistinct, sinuous along creek, amorphous groupings	Geometric, rectangular	Argyle Creek
II-D	217.02	0.00	1.30	1.30	Rounded pyramidal on south, prominent steep cliffs on north, blocky, some spire features	Indistinct, sinuous along creek, amorphous groupings	Geometric, rectangular	Argyle Creek

Table I-19 BLM Landscape Character by Route and Route Segments

Alternative	Segment	From Milepost	To Milepost	Total Miles	Landform	Vegetation	Structures	Geographic Name
II-D	217.02	1.30	4.05	2.75	Rugged, block, steep angular slopes	Indistinct	No structues visible; not applicable	Jack Canyon WSA
II-D	217.02	4.05	14.78	10.73	Steep, rugged, angled walls, conical, flat topped	Indistinct	No structures visible; not applicable	Green River/Book Cliffs
II-D	217.02	14.78	16.00	1.22	Flat to gently rolling, broad valley/bench	Indistinct	Rectangular	Emma Park
II-D	217.1	0.00	3.34	3.34	Flat to gently rolling, broad valley/bench	Indistinct	Rectangular	Emma Park
II-D	217.1	3.34	11.34	8.00	Vertical, triangular, trapezoidal, blocky, bold faces	Indistinct/amorphous, low stature, rounded	No structures visible; not applicable	the Book Cliffs
II-D	217.1	11.34	11.40	0.06	Flat, rolling, simple, rounded flat top isolated mesas, irregular; trapezoidal	Indistinct, spare, low	Rectangular, vertical	Clark Valley and The Price River Valley
II-D	217.1	11.40	21.12	9.73	Trapezoidal, sloping, pyramidal buttes, undulating sloping valleys with braided ridges, flat-top mesas with steep slopes	Moderate, rounded, pinyon juniper, definite, amorphous	Cylindrical, vertical, square	the Western Bench
II-D	217.15	0.00	0.93	0.93	Trapezoidal, sloping, pyramidal buttes, undulating sloping valleys with braided ridges, flat-top mesas with steep slopes	Moderate, rounded, pinyon juniper, definite, amorphous	Cylindrical, vertical, square	the Western Bench
II-D	217.15	0.93	5.11	4.18	Vertical, triangular, trapezoidal, blocky, bold faces	Indistinct/amorphous, low stature, rounded	No structures visible; not applicable	the Book Cliffs
II-D	217.15	5.11	11.73	6.62	Steep, angled slopes, rolling foothills, pyramidal, conical, some mesas	some rounded,vertical but mostly indistinct	No structures visible; not applicable	Manti-La Sal
II-D	217.15	25.03	26.20	1.17	Flat, smooth, expansive, linear	Indistinct	Rectangular, geometric	Sanpete Valley
II-D	217.15	26.20	35.96	9.77	Rounded hills, rolling flat valley areas	Indistinct	Low, flat, rectangular	Apple Spring
II-D	320.2	0.00	3.66	3.66	Rounded hills, rolling flat valley areas	Indistinct	Low, flat, rectangular	Apple Spring
II-D	320.2	3.66	7.13	3.48				San Pitch Mountains
II-D	350	0.00	5.97	5.97				San Pitch Mountains
II-D	350	5.97	6.16	0.19				Yuba Lake
II-D	350	6.16	14.84	8.68				Dog Valley
II-D	360	0.00	2.86	2.86				Dog Valley
II-D	360	2.86	5.31	2.45				East Tintic
II-D	360	5.31	7.82	2.51				Tintic Valley
II-D	360	7.82	13.76	5.94				Gilson Mountains
II-D	360	13.76	25.83	12.07				Black Mountains
II-D	430	0.00	9.12	9.12				Black Mountains
II-D	430	9.14	18.23	9.08				Whirlwind Valley
II-E	210	0.00	25.61	25.61	Gently rolling, sloping, with rock outcroppings; simple, directional; pyramidal (soft) hills; undulating	Amorphic, irregular, low/short, simple, rounded	None visible	M. F. Mountain
II-E	213	0.00	2.08	2.08	Plat canyon bottom, deeply cut arroyos, diverse flood plains and drainages	Sinuous along river, indistinct in canyons, complex	No structures visible	Horseshoe Bend - Green River
II-E	213	2.08	7.66	5.58	Flat to gently rolling	Dense and even	Upright, vertical	Walker Plateau West
II-E	213	7.66	8.21	0.56	Plat canyon bottom, deeply cut arroyos, diverse flood plains and drainages	Sinuous along river, indistinct in canyons, complex	No structures visible	Horseshoe Bend - Green River
II-E	213	8.21	13.22	5.01	Flat to gently rolling, some conical	Indistinct	No structures visible	McCoy Flats
II-E	213	13.22	13.36	0.14	Flat to gently rolling	Indistinct	No structures visible	Ouray Valley
II-E	214	0.00	0.01	0.01	Gently rolling, sloping, with rock outcroppings; simple, directional; pyramidal (soft) hills; undulating	Amorphic, irregular, low/short, simple, rounded	None visible	M. F. Mountain
II-E	214	0.01	3.22	3.21	Flat to rolling, flat topped mesas	Indistinct	No structures visible	Blue Mountain Valley
II-E	214	3.22	5.59	2.37	Vertical ridge with pyramidal points and rolling foothills	Patchy sage, grass, and pinyon juniper	No structures visible	Squaw Ridge
II-E	214	5.59	10.00	4.41	Flat to rolling, flat topped mesas	Indistinct	No structures visible	Blue Mountain Valley
II-E	215	0.00	0.88	0.88	Flat to rolling, flat topped mesas	Indistinct	No structures visible	Blue Mountain Valley
II-E	215	0.88	7.83	6.95	Rolling hills to flat; slightly rolling	Sage and grass masses; irregular patches of pinyon juinper and sage	Rectangular, vertical, cylindrical, oil and gas structures, serpentine pipelines, vertical power poles	Deadman's Bench
II-E	215	7.83	8.15	0.32	Flat to rolling drainage basins with high badland mudstone formations, rock outcrops, and contrasting angular redrock	Low, irregular, indistinct to amorphous	Rectangular, cylindrical, linear pipelines	Red Wash/Kennedy Wash/Devil's Playground
II-E	215.05	0.00	0.75	0.75	Flat to rolling drainage basins with high badland mudstone formations, rock outcrops, and contrasting angular redrock	Low, irregular, indistinct to amorphous	Rectangular, cylindrical, linear pipelines	Red Wash/Kennedy Wash/Devil's Playground

Table I-19 BLM Landscape Character by Route and Route Segments

Alternative	Segment	From Milepost	To Milepost	Total Miles	Landform	Vegetation	Structures	Geographic Name
II-E	215.05	0.75	1.23	0.47	Rolling hills to flat; slightly rolling	Sage and grass masses; irregular patches of pinyon juinper and sage	Rectangular, vertical, cylindrical, oil and gas structures, serpentine pipelines, vertical power poles	Deadman's Bench
II-E	215.05	1.23	6.88	5.65	Plat canyon bottom, deeply cut arroyos, diverse flood plains and drainages	Sinuous along river, indistinct in canyons, complex	No structures visible	Horseshoe Bend - Green River
II-E	217.051	0.00	0.21	0.21	Flat to gently rolling, broad valley/bench	Indistinct	Rectangular	Emma Park
II-E	217.051	0.21	5.85	5.64	Flat to gently rolling, broad valley/bench	Indistinct	Rectangular	Emma Park
II-E	217.051	5.85	6.38	0.53	Flat to rolling with some rounded pyramidal hills	Indistinct	Tower	Kyune
II-E	217.051	6.38	6.50	0.12	Rounded pyramidal on south, prominent steep cliffs on north, blocky, some spire features	Indistinct, sinuous along creek, amorphous groupings	Geometric, rectangular	Argyle Creek
II-E	217.051	6.50	6.69	0.19	Flat to rolling with some rounded pyramidal hills	Indistinct	Tower	Kyune
II-E	217.051	6.69	6.74	0.04	Rounded pyramidal on south, prominent steep cliffs on north, blocky, some spire features	Indistinct, sinuous along creek, amorphous groupings	Geometric, rectangular	Argyle Creek
II-E	217.051	6.74	11.04	4.31	Flat to rolling with some rounded pyramidal hills	Indistinct	Tower	Kyune
II-E	217.051	11.04	18.00	6.96	Elongated rounded fingers, large planar faces	Amorphous, directional groupings	Geometric	Beaver Ridge
II-E	217.051	18.00	21.21	3.21	Rounded steep pyramidal, variety of jagged, striated, blocky forms	Irregular and patchy	Geometric forms of isolated buildings along highway, powerlines	Spanish Fork Canyon
II-E	217.052	0.00	16.47	16.47	Rounded steep pyramidal, variety of jagged, striated, blocky forms	Irregular and patchy	Geometric forms of isolated buildings along highway, powerlines	Spanish Fork Canyon
II-E	320.05	0.00	13.00	13.00	Flat to gently rolling	Indistinct	No structures visible	Ouray Valley
II-E	320.15	0.00	3.55	3.55	Rounded steep pyramidal, variety of jagged, striated, blocky forms	Irregular and patchy	Geometric forms of isolated buildings along highway, powerlines	Spanish Fork Canyon
II-E	320.15	5.72	9.82	4.10	Rounded steep pyramidal, variety of jagged, striated, blocky forms	Irregular and patchy	Geometric forms of isolated buildings along highway, powerlines	Spanish Fork Canyon
II-E	320.15	19.56	21.79	2.23	Rounded hills, rolling flat valley areas	Indistinct	Low, flat, rectangular	Apple Spring
II-E	320.15	21.79	24.86	3.07				San Pitch Mountains
II-E	320.15	24.86	27.55	2.69	Rounded hills, rolling flat valley areas	Indistinct	Low, flat, rectangular	Apple Spring
II-E	320.2	0.00	3.66	3.66	Rounded hills, rolling flat valley areas	Indistinct	Low, flat, rectangular	Apple Spring
II-E	320.2	3.66	7.13	3.48				San Pitch Mountains
II-E	325.1	37.63	43.10	5.47	Rounded pyramidal on south, prominent steep cliffs on north, blocky, some spire features	Indistinct, sinuous along creek, amorphous groupings	Geometric, rectangular	Argyle Creek
II-E	325.2	0.00	0.30	0.30	Rounded pyramidal on south, prominent steep cliffs on north, blocky, some spire features	Indistinct, sinuous along creek, amorphous groupings	Geometric, rectangular	Argyle Creek
II-E	325.2	0.30	3.31	3.01	Steep, rugged, angled walls, conical, flat topped	Indistinct	N/A	Green River/Book Cliffs
II-E	325.2	3.31	3.98	0.67	Flat to gently rolling, broad valley/bench	Indistinct	Rectangular	Emma Park
II-E	325.2	3.98	4.09	0.12	Flat to gently rolling, broad valley/bench	Indistinct	Rectangular	Emma Park
II-E	350	0.00	5.97	5.97				San Pitch Mountains
II-E	350	5.97	6.16	0.19				Yuba Lake
II-E	350	6.16	14.84	8.68				Dog Valley
II-E	360	0.00	2.86	2.86				Dog Valley
II-E	360	2.86	5.31	2.45				East Tintic
II-E	360	5.31	7.82	2.51				Tintic Valley
II-E	360	7.82	13.76	5.94				Gilson Mountains
II-E	360	13.76	25.83	12.07				Black Mountains
II-E	430	0.00	9.12	9.12				Black Mountains
II-E	430	9.14	18.23	9.08				Whirlwind Valley
II-F	210	0.00	25.61	25.61	Gently rolling, sloping, with rock outcroppings; simple, directional; pyramidal (soft) hills; undulating	Amorphic, irregular, low/short, simple, rounded	None visible	M. F. Mountain
II-F	214	0.00	0.01	0.01	Gently rolling, sloping, with rock outcroppings; simple, directional; pyramidal (soft) hills; undulating	Amorphic, irregular, low/short, simple, rounded	None visible	M. F. Mountain
II-F	214	0.01	3.22	3.21	Flat to rolling, flat topped mesas	Indistinct	No structures visible	Blue Mountain Valley
II-F	214	3.22	5.59	2.37	Vertical ridge with pyramidal points and rolling foothills	Patchy sage, grass, and pinyon juniper	No structures visible	Squaw Ridge
II-F	214	5.59	10.00	4.41	Flat to rolling, flat topped mesas	Indistinct	No structures visible	Blue Mountain Valley
II-F	215	0.00	0.88	0.88	Flat to rolling, flat topped mesas	Indistinct	No structures visible	Blue Mountain Valley

Table I-19 BLM Landscape Character by Route and Route Segments

Alternative	Segment	From Milepost	To Milepost	Total Miles	Landform	Vegetation	Structures	Geographic Name
II-F	215	0.88	7.83	6.95	Rolling hills to flat; slightly rolling	Sage and grass masses; irregular patches of pinyon juinper and sage	Rectangular, vertical, cylindrical, oil and gas structures, serpentine pipelines, vertical power poles	Deadman's Bench
II-F	215	7.83	8.15	0.32	Flat to rolling drainage basins with high badland mudstone formations, rock outcrops, and contrasting angular redrock	Low, irregular, indistinct to amorphous	Rectangular, cylindrical, linear pipelines	Red Wash/Kennedy Wash/Devil's Playground
II-F	217.01	0.00	0.33	0.33	Flat to rolling drainage basins with high badland mudstone formations, rock outcrops, and contrasting angular redrock	Low, irregular, indistinct to amorphous	Rectangular, cylindrical, linear pipelines	Red Wash/Kennedy Wash/Devil's Playground
II-F	217.01	0.33	3.99	3.66	Rolling hills to flat; slightly rolling	Sage and grass masses; irregular patches of pinyon juinper and sage	Rectangular, vertical, cylindrical, oil and gas structures, serpentine pipelines, vertical power poles	Deadman's Bench
II-F	217.01	3.99	12.70	8.71	Flat to rolling drainage basins with high badland mudstone formations, rock outcrops, and contrasting angular redrock	Low, irregular, indistinct to amorphous	Rectangular, cylindrical, linear pipelines	Red Wash/Kennedy Wash/Devil's Playground
II-F	217.01	12.70	16.79	4.09	Flat to rolling with soft trapezoidal forms and rocky escarpments	Low, indistinct	Rectangular, cylindrical, linear pipelines	Bonanza
II-F	217.01	16.79	17.31	0.52	Flat valley, high buttes, moderately high canyon	Sinuous along river, indistinct, even	Rectangular, cylindrical	White River
II-F	217.01	17.31	18.47	1.15	Flat to rolling, round trapezoidal shapes	Low, even sage, clustered pinyon juniper, indistinct	Rectangular, cylindrical	East Bench
II-F	217.01	18.47	19.35	0.89	Rolling hills, valley/wash unit, trapezoidal	Low, indistinct	Rectangular, cylindrical	Sand Wash
II-F	217.01	19.35	29.61	10.26	Low rolling hills to flat, minor butte landforms	Indistinct	(Oil and gas) Cylindrical, rectangular	Cottonwood Wash
II-F	217.01	29.61	37.72	8.11	Gently rolling, some low buttes and mesas	Low, indistinct	Rectangular, vertical, cylindrical	Tabaygo Canyon
II-F	217.01	37.72	38.06	0.34	Flat valley bottom, steep valley walls, moderate pyramidal buttes and mesas	Directional, linear, sinuous, horizontal following striations	No structures visible	South Green River
II-F	217.01	38.06	51.59	13.52	Low rolling, some blocky outcroppings, exposed escarpments	Indistinct	Cylindrical, rectangular, tubular	Little Desert
II-F	217.01	51.59	66.19	14.60	Rounded pyramidal, blocky forms on slopes, rolling	Amorphous juniper, linear	Geometric, rectangular	Gilsonite Draw
II-F	217.01	66.19	66.37	0.18	Flat with rounded pyramidal forms north, steep vertical cliffs and mesas, rectangular triangular	Amorphous groupings of juniper on west end, east end indistinct and sparse	Cylindrical, rectangular, geometric	Wrinkles Road
II-F	217.01	66.37	66.39	0.02	Rounded pyramidal, blocky forms on slopes, rolling	Amorphous juniper, linear	Geometric, rectangular	Gilsonite Draw
II-F	217.01	66.39	66.53	0.14	Flat with rounded pyramidal forms north, steep vertical cliffs and mesas, rectangular triangular	Amorphous groupings of juniper on west end, east end indistinct and sparse	Cylindrical, rectangular, geometric	Wrinkles Road
II-F	217.01	66.53	67.27	0.74	Rounded pyramidal, blocky forms on slopes, rolling	Amorphous juniper, linear	Geometric, rectangular	Gilsonite Draw
II-F	217.01	67.27	78.84	11.57	Rounded pyramidal on south, prominent steep cliffs on north, blocky, some spire features	Indistinct, sinuous along creek, amorphous groupings	Geometric, rectangular	Argyle Creek
II-F	217.052	0.00	16.47	16.47	Rounded steep pyramidal, variety of jagged, striated, blocky forms	Irregular and patchy	Geometric forms of isolated buildings along highway, powerlines	Spanish Fork Canyon
II-F	218	0.00	11.93	11.93	Rounded pyramidal on south, prominent steep cliffs on north, blocky, some spire features	Indistinct, sinuous along creek, amorphous groupings	Geometric, rectangular	Argyle Creek
II-F	219.1	0.00	0.57	0.57	Rounded pyramidal on south, prominent steep cliffs on north, blocky, some spire features	Indistinct, sinuous along creek, amorphous groupings	Geometric, rectangular	Argyle Creek
II-F	219.2	0.00	3.51	3.51	Rounded pyramidal on south, prominent steep cliffs on north, blocky, some spire features	Indistinct, sinuous along creek, amorphous groupings	Geometric, rectangular	Argyle Creek
II-F	219.2	3.89	8.18	4.29	Rounded pyramidal on south, prominent steep cliffs on north, blocky, some spire features	Indistinct, sinuous along creek, amorphous groupings	Geometric, rectangular	Argyle Creek
II-F	219.2	8.18	9.78	1.59	Rounded pyramidal on south, prominent steep cliffs on north, blocky, some spire features	Indistinct, sinuous along creek, amorphous groupings	Geometric, rectangular	Argyle Creek
II-F	219.2	10.04	10.44	0.40	Rounded pyramidal on south, prominent steep cliffs on north, blocky, some spire features	Indistinct, sinuous along creek, amorphous groupings	Geometric, rectangular	Argyle Creek
II-F	219.2	10.93	11.85	0.93	Rounded pyramidal on south, prominent steep cliffs on north, blocky, some spire features	Indistinct, sinuous along creek, amorphous groupings	Geometric, rectangular	Argyle Creek
II-F	219.2	11.94	12.38	0.44	Rounded pyramidal on south, prominent steep cliffs on north, blocky, some spire features	Indistinct, sinuous along creek, amorphous groupings	Geometric, rectangular	Argyle Creek
II-F	219.2	12.72	13.32	0.60	Rounded pyramidal on south, prominent steep cliffs on north, blocky, some spire features	Indistinct, sinuous along creek, amorphous groupings	Geometric, rectangular	Argyle Creek

Table I-19 BLM Landscape Character by Route and Route Segments

Alternative	Segment	From Milepost	To Milepost	Total Miles	Landform	Vegetation	Structures	Geographic Name
II-F	219.2	13.49	13.64	0.15	Rounded pyramidal on south, prominent steep cliffs on north, blocky, some spire features	Indistinct, sinuous along creek, amorphous groupings	Geometric, rectangular	Argyle Creek
II-F	219.2	13.64	19.65	6.00	Rounded steep pyramidal, variety of jagged, striated, blocky forms	Irregular and patchy	Geometric forms of isolated buildings along highway, powerlines	Spanish Fork Canyon
II-F	219.3	0.00	1.56	1.56	Rounded steep pyramidal, variety of jagged, striated, blocky forms	Irregular and patchy	Geometric forms of isolated buildings along highway, powerlines	Spanish Fork Canyon
II-F	320.15	0.00	3.55	3.55	Rounded steep pyramidal, variety of jagged, striated, blocky forms	Irregular and patchy	Geometric forms of isolated buildings along highway, powerlines	Spanish Fork Canyon
II-F	320.15	5.72	9.82	4.10	Rounded steep pyramidal, variety of jagged, striated, blocky forms	Irregular and patchy	Geometric forms of isolated buildings along highway, powerlines	Spanish Fork Canyon
II-F	320.15	19.56	21.79	2.23	Rounded hills, rolling flat valley areas	Indistinct	Low, flat, rectangular	Apple Spring
II-F	320.15	21.79	24.86	3.07				San Pitch Mountains
II-F	320.15	24.86	27.55	2.69	Rounded hills, rolling flat valley areas	Indistinct	Low, flat, rectangular	Apple Spring
II-F	320.2	0.00	3.66	3.66	Rounded hills, rolling flat valley areas	Indistinct	Low, flat, rectangular	Apple Spring
II-F	320.2	3.66	7.13	3.48				San Pitch Mountains
II-F	350	0.00	5.97	5.97				San Pitch Mountains
II-F	350	5.97	6.16	0.19				Yuba Lake
II-F	350	6.16	14.84	8.68				Dog Valley
II-F	370	0.00	12.19	12.19				Dog Valley
II-F	370	12.19	12.91	0.71				Yuba Lake
II-F	370	13.52	13.77	0.26				Yuba Lake
II-F	380	0.53	0.85	0.32				Yuba Lake
II-F	380	3.07	12.77	9.70				Whirlwind Valley
II-F	420	0.00	8.15	8.15				Whirlwind Valley
II-F	440	0.00	3.72	3.72				Whirlwind Valley
II-F	440	3.69	8.64	4.95				Delta
II-F	440	8.66	9.39	0.73				Whirlwind Valley
Emma Park Alternative Variation	217.02	0.00	1.30	1.30	Rounded pyramidal on south, prominent steep cliffs on north, blocky, some spire features	Indistinct, sinuous along creek, amorphous groupings	Geometric, rectangular	Argyle Creek
Emma Park Alternative Variation	217.02	1.30	4.05	2.75	Rugged, block, steep angular slopes	Indistinct	No structues visible; not applicable	Jack Canyon WSA
Emma Park Alternative Variation	217.02	4.05	14.78	10.73	Steep, rugged, angled walls, conical, flat topped	Indistinct	No structures visible; not applicable	Green River/Book Cliffs
Emma Park Alternative Variation	217.02	14.78	16.00	1.22	Flat to gently rolling, broad valley/bench	Indistinct	Rectangular	Emma Park
Emma Park Alternative Variation	219.4	0.00	0.19	0.19	Flat to gently rolling, broad valley/bench	Indistinct	Rectangular	Emma Park
Emma Park Alternative Variation	219.4	0.19	1.06	0.88	Flat to gently rolling, broad valley/bench	Indistinct	Rectangular	Emma Park
Emma Park Alternative Variation	219.4	1.06	2.41	1.35	Steep, rugged, angled walls, conical, flat topped	Indistinct	N/A	Green River/Book Cliffs
Emma Park Alternative Variation	219.4	2.41	2.54	0.13	Rounded pyramidal on south, prominent steep cliffs on north, blocky, some spire features	Indistinct, sinuous along creek, amorphous groupings	Geometric, rectangular	Argyle Creek
Emma Park Alternative Variation	219.5	0.00	4.01	4.01	Rounded pyramidal on south, prominent steep cliffs on north, blocky, some spire features	Indistinct, sinuous along creek, amorphous groupings	Geometric, rectangular	Argyle Creek
Emma Park Alternative Variation	219.5	4.01	12.13	8.12	Rounded pyramidal on south, prominent steep cliffs on north, blocky, some spire features	Indistinct, sinuous along creek, amorphous groupings	Geometric, rectangular	Argyle Creek
Emma Park Alternative Variation	219.5	12.13	16.76	4.63	Rounded steep pyramidal, variety of jagged, striated, blocky forms	Irregular and patchy	Geometric forms of isolated buildings along highway, powerlines	Spanish Fork Canyon
Emma Park Alternative Variation	218	0.00	11.93	11.93	Rounded pyramidal on south, prominent steep cliffs on north, blocky, some spire features	Indistinct, sinuous along creek, amorphous groupings	Geometric, rectangular	Argyle Creek
Emma Park Alternative Variation	219.1	0.00	0.57	0.57	Rounded pyramidal on south, prominent steep cliffs on north, blocky, some spire features	Indistinct, sinuous along creek, amorphous groupings	Geometric, rectangular	Argyle Creek
Emma Park Alternative Variation	219.2	0.00	3.51	3.51	Rounded pyramidal on south, prominent steep cliffs on north, blocky, some spire features	Indistinct, sinuous along creek, amorphous groupings	Geometric, rectangular	Argyle Creek
Emma Park Alternative Variation	219.2	3.89	8.18	4.29	Rounded pyramidal on south, prominent steep cliffs on north, blocky, some spire features	Indistinct, sinuous along creek, amorphous groupings	Geometric, rectangular	Argyle Creek
Emma Park Alternative Variation	219.2	8.18	9.78	1.59	Rounded pyramidal on south, prominent steep cliffs on north, blocky, some spire features	Indistinct, sinuous along creek, amorphous groupings	Geometric, rectangular	Argyle Creek
Emma Park Alternative Variation	219.2	10.04	10.44	0.40	Rounded pyramidal on south, prominent steep cliffs on north, blocky, some spire features	Indistinct, sinuous along creek, amorphous groupings	Geometric, rectangular	Argyle Creek

Table I-19 BLM Landscape Character by Route and Route Segments

Alternative	Segment	From Milepost	To Milepost	Total Miles	Landform	Vegetation	Structures	Geographic Name
Emma Park Alternative Variation	219.2	10.93	11.85	0.93	Rounded pyramidal on south, prominent steep cliffs on north, blocky, some spire features	Indistinct, sinuous along creek, amorphous groupings	Geometric, rectangular	Argyle Creek
Emma Park Alternative Variation	219.2	11.94	12.38	0.44	Rounded pyramidal on south, prominent steep cliffs on north, blocky, some spire features	Indistinct, sinuous along creek, amorphous groupings	Geometric, rectangular	Argyle Creek
Emma Park Alternative Variation	219.2	12.72	13.32	0.60	Rounded pyramidal on south, prominent steep cliffs on north, blocky, some spire features	Indistinct, sinuous along creek, amorphous groupings	Geometric, rectangular	Argyle Creek
Emma Park Alternative Variation	219.2	13.49	13.64	0.15	Rounded pyramidal on south, prominent steep cliffs on north, blocky, some spire features	Indistinct, sinuous along creek, amorphous groupings	Geometric, rectangular	Argyle Creek
Emma Park Alternative Variation	219.2	13.64	19.65	6.00	Rounded steep pyramidal, variety of jagged, striated, blocky forms	Irregular and patchy	Geometric forms of isolated buildings along highway, powerlines	Spanish Fork Canyon
Strawberry IRA Micro-siting Option 1	320.101	64.08	73.54	9.46	Rounded steep pyramidal, variety of jagged, striated, blocky forms	Irregular and patchy	Geometric forms of isolated buildings along highway, powerlines	Spanish Fork Canyon
Strawberry IRA Micro-siting Option 1	320.1	64.11	74.14	10.03	Rounded steep pyramidal, variety of jagged, striated, blocky forms	Irregular and patchy	Geometric forms of isolated buildings along highway, powerlines	Spanish Fork Canyon
Strawberry IRA Micro-siting Option 2	320.102	64.06	73.59	9.53	Rounded steep pyramidal, variety of jagged, striated, blocky forms	Irregular and patchy	Geometric forms of isolated buildings along highway, powerlines	Spanish Fork Canyon
Strawberry IRA Micro-siting Option 2	320.1	64.11	74.14	10.03	Rounded steep pyramidal, variety of jagged, striated, blocky forms	Irregular and patchy	Geometric forms of isolated buildings along highway, powerlines	Spanish Fork Canyon
Strawberry IRA Micro-siting Option 3	320.103	64.06	73.64	9.58	Rounded steep pyramidal, variety of jagged, striated, blocky forms	Irregular and patchy	Geometric forms of isolated buildings along highway, powerlines	Spanish Fork Canyon
Strawberry IRA Micro-siting Option 3	320.1	64.11	74.14	10.03	Rounded steep pyramidal, variety of jagged, striated, blocky forms	Irregular and patchy	Geometric forms of isolated buildings along highway, powerlines	Spanish Fork Canyon
Cedar Knoll IRA Micro-siting Option 1	320.151	0.00	4.21	4.21	Rounded steep pyramidal, variety of jagged, striated, blocky forms	Irregular and patchy	Geometric forms of isolated buildings along highway, powerlines	Spanish Fork Canyon
Cedar Knoll IRA Micro-siting Option 1	320.151	4.89	10.38	5.50	Rounded steep pyramidal, variety of jagged, striated, blocky forms	Irregular and patchy	Geometric forms of isolated buildings along highway, powerlines	Spanish Fork Canyon
Cedar Knoll IRA Micro-siting Option 1	320.151	20.28	22.45	2.17	Rounded hills, rolling flat valley areas	Indistinct	Low, flat, rectangular	Apple Spring
Cedar Knoll IRA Micro-siting Option 1	320.151	22.45	25.52	3.07				San Pitch Mountains
Cedar Knoll IRA Micro-siting Option 1	320.151	25.52	28.21	2.69	Rounded hills, rolling flat valley areas	Indistinct	Low, flat, rectangular	Apple Spring
Cedar Knoll IRA Micro-siting Option 1	320.15	0.00	3.55	3.55	Rounded steep pyramidal, variety of jagged, striated, blocky forms	Irregular and patchy	Geometric forms of isolated buildings along highway, powerlines	Spanish Fork Canyon
Cedar Knoll IRA Micro-siting Option 1	320.15	5.72	9.82	4.10	Rounded steep pyramidal, variety of jagged, striated, blocky forms	Irregular and patchy	Geometric forms of isolated buildings along highway, powerlines	Spanish Fork Canyon
Cedar Knoll IRA Micro-siting Option 1	320.15	19.56	21.79	2.23	Rounded hills, rolling flat valley areas	Indistinct	Low, flat, rectangular	Apple Spring
Cedar Knoll IRA Micro-siting Option 1	320.15	21.79	24.86	3.07				San Pitch Mountains
Cedar Knoll IRA Micro-siting Option 1	320.15	24.86	27.55	2.69	Rounded hills, rolling flat valley areas	Indistinct	Low, flat, rectangular	Apple Spring
Cedar Knoll IRA Micro-siting Option 2	320.152	0.00	4.21	4.21	Rounded steep pyramidal, variety of jagged, striated, blocky forms	Irregular and patchy	Geometric forms of isolated buildings along highway, powerlines	Spanish Fork Canyon
Cedar Knoll IRA Micro-siting Option 2	320.152	4.89	10.73	5.84	Rounded steep pyramidal, variety of jagged, striated, blocky forms	Irregular and patchy	Geometric forms of isolated buildings along highway, powerlines	Spanish Fork Canyon
Cedar Knoll IRA Micro-siting Option 2	320.152	20.50	22.67	2.17	Rounded hills, rolling flat valley areas	Indistinct	Low, flat, rectangular	Apple Spring
Cedar Knoll IRA Micro-siting Option 2	320.152	22.67	25.74	3.07				San Pitch Mountains
Cedar Knoll IRA Micro-siting Option 2	320.152	25.74	28.43	2.69	Rounded hills, rolling flat valley areas	Indistinct	Low, flat, rectangular	Apple Spring
Cedar Knoll IRA Micro-siting Option 2	320.15	0.00	3.55	3.55	Rounded steep pyramidal, variety of jagged, striated, blocky forms	Irregular and patchy	Geometric forms of isolated buildings along highway, powerlines	Spanish Fork Canyon
Cedar Knoll IRA Micro-siting Option 2	320.15	5.72	9.82	4.10	Rounded steep pyramidal, variety of jagged, striated, blocky forms	Irregular and patchy	Geometric forms of isolated buildings along highway, powerlines	Spanish Fork Canyon
Cedar Knoll IRA Micro-siting Option 2	320.15	19.56	21.79	2.23	Rounded hills, rolling flat valley areas	Indistinct	Low, flat, rectangular	Apple Spring
Cedar Knoll IRA Micro-siting Option 2	320.15	21.79	24.86	3.07				San Pitch Mountains
Cedar Knoll IRA Micro-siting Option 2	320.15	24.86	27.55	2.69	Rounded hills, rolling flat valley areas	Indistinct	Low, flat, rectangular	Apple Spring

Table I-19 BLM Landscape Character by Route and Route Segments

Alternative	Segment	From Milepost	To Milepost	Total Miles	Landform	Vegetation	Structures	Geographic Name
Highway 191 Alternative Connector	219.6	0.00	2.97	2.97	Rounded pyramidal on south, prominent steep cliffs on north, blocky, some spire features	Indistinct, sinuous along creek, amorphous groupings	Geometric, rectangular	Argyle Creek
Highway 191 Alternative Connector	219.6	2.97	3.09	0.12	Steep, rugged, angled walls, conical, flat topped	Indistinct	N/A	Green River/Book Cliffs
Highway 191 Alternative Connector	219.6	3.09	3.22	0.13	Rounded pyramidal on south, prominent steep cliffs on north, blocky, some spire features	Indistinct, sinuous along creek, amorphous groupings	Geometric, rectangular	Argyle Creek
Highway 191 Alternative Connector	219.6	3.22	4.12	0.89	Steep, rugged, angled walls, conical, flat topped	Indistinct	N/A	Green River/Book Cliffs
Highway 191 Alternative Connector	219.6	4.12	4.56	0.44	Rounded pyramidal on south, prominent steep cliffs on north, blocky, some spire features	Indistinct, sinuous along creek, amorphous groupings	Geometric, rectangular	Argyle Creek
Castle Dale Alternative Connector	270	0.00	0.16	0.16	Flat-top mesa with escarpment edges on southeast side; sloping on west side	Indistinct, low	No structures visible; not applicable	Hadden Hills / Oil Well Dome
Castle Dale Alternative Connector	270	0.16	4.10	3.94	Flat, rolling, simple, rounded flat top isolated mesas, irregular; trapezoidal	Indistinct, spare, low	Rectangular, vertical	Clark Valley and The Price River Valley
Castle Dale Alternative Connector	270	4.10	4.86	0.76	Trapezoidal, sloping, pyramidal buttes, undulating sloping valleys with braided ridges, flat-top mesas with steep slopes	Moderate, rounded, pinyon juniper, definite, amorphous	Cylindrical, vertical, square	the Western Bench
Castle Dale Alternative Connector	270	4.86	5.33	0.47	Flat, rolling, simple, rounded flat top isolated mesas, irregular; trapezoidal	Indistinct, spare, low	Rectangular, vertical	Clark Valley and The Price River Valley
Castle Dale Alternative Connector	270	5.33	10.56	5.23	Trapezoidal, sloping, pyramidal buttes, undulating sloping valleys with braided ridges, flat-top mesas with steep slopes	Moderate, rounded, pinyon juniper, definite, amorphous	Cylindrical, vertical, square	the Western Bench
Castle Dale Alternative Connector	270	10.56	10.58	0.02	Steep, angled slopes, rolling foothills, pyramidal, conical, some mesas	some rounded,vertical but mostly indistinct	No structures visible; not applicable	Manti-La Sal
Price Alternative Connector	223	0.00	2.83	2.83	Flat, rolling, simple, rounded flat top isolated mesas, irregular; trapezoidal	Indistinct, spare, low	Rectangular, vertical	Clark Valley and The Price River Valley
Price Alternative Connector	223	2.83	18.35	15.52	Trapezoidal, sloping, pyramidal buttes, undulating sloping valleys with braided ridges, flat-top mesas with steep slopes	Moderate, rounded, pinyon juniper, definite, amorphous	Cylindrical, vertical, square	the Western Bench
Lynndyl Alternative Connector	400	0.00	0.06	0.06				I-15
Lynndyl Alternative Connector	400	0.06	23.73	23.67				Yuba Lake
IPP East Alternative Connector	390	0.00	1.15	1.15				Whirlwind Valley
IPP East Alternative Connector	390	1.16	2.57	1.40				Black Mountains
III-A	450	0.00	11.46	11.46				Whirlwind Valley
III-A	470	0.00	3.87	3.87				Whirlwind Valley
III-A	470	3.84	5.38	1.54				Thomas Range
III-A	470	5.39	20.77	15.38				Whirlwind Valley
III-A	470	20.80	21.07	0.27				Deseret
III-A	470	21.07	25.84	4.77				Sevier Lake
III-A	470	25.84	32.46	6.62				Cricket Mountains
III-A	470	32.46	33.99	1.53				Beaver River Bottoms
III-A	480	0.00	4.56	4.56				Beaver River Bottoms
III-A	480	4.56	12.89	8.33				Cricket Mountains
III-A	480	12.89	13.24	0.35				Beaver River Bottoms
III-A	480	13.24	17.12	3.88				Cricket Mountains
III-A	480	17.12	30.90	13.78				Beaver River Bottoms
III-A	480	30.90	45.11	14.21	Flat, low	Low, rounded	Vertical, horizontal, linear, symmetrical, prominent, geometric, contrasting	Escalante Desert
III-A	480	45.11	46.92	1.81	Low mountains, prominent ridgelines; pyramidal erosional, conical volcanic features; bands, outcrops	Horizontal but occasionally stippled	Major power line transmission corridor; mine sites mapped but not seen	Shauntie Hills
III-A	480	46.92	51.31	4.39	Flat, low	Low, rounded	Vertical, horizontal, linear, symmetrical, prominent, geometric, contrasting	Escalante Desert
III-A	480	51.31	51.91	0.60	Low mountains, prominent ridgelines; pyramidal erosional, conical volcanic features; bands, outcrops	Horizontal but occasionally stippled	Major power line transmission corridor; mine sites mapped but not seen	Shauntie Hills
III-A	480	51.91	52.56	0.64	Flat, low	Low, rounded	Vertical, horizontal, linear, symmetrical, prominent, geometric, contrasting	Escalante Desert

Table I-19 BLM Landscape Character by Route and Route Segments

Alternative	Segment	From Milepost	To Milepost	Total Miles	Landform	Vegetation	Structures	Geographic Name
III-A	480	52.56	53.04	0.49	Low mountains, prominent ridgelines; pyramidal erosional, conical volcanic features; bands, outcrops	Horizontal but occasionally stippled	Major power line transmission corridor; mine sites mapped but not seen	Shauntie Hills
III-A	480	53.04	53.78	0.73	Flat, low	Low, rounded	Vertical, horizontal, linear, symmetrical, prominent, geometric, contrasting	Escalante Desert
III-A	480	53.78	54.14	0.37	Low mountains, prominent ridgelines; pyramidal erosional, conical volcanic features; bands, outcrops	Horizontal but occasionally stippled	Major power line transmission corridor; mine sites mapped but not seen	Shauntie Hills
III-A	480	54.14	65.14	11.00	Flat, low	Low, rounded	Vertical, horizontal, linear, symmetrical, prominent, geometric, contrasting	Escalante Desert
III-A	500	0.00	19.19	19.19	Flat, low	Low, rounded	Vertical, horizontal, linear, symmetrical, prominent, geometric, contrasting	Escalante Desert
III-A	500.02	0.00	12.48	12.48	Flat, low	Low, rounded	Vertical, horizontal, linear, symmetrical, prominent, geometric, contrasting	Escalante Desert
III-A	500.02	12.48	13.11	0.64	Rounded ridges; angular side slopes with gentle lower slopes	Uniform massing with broad areas of stippled juniper; lower elevations sage	Roads only except a few cabins in the interior (not seen)	Antelope Mountain
III-A	500.02	13.11	15.57	2.45	Flat, low	Low, rounded	Vertical, horizontal, linear, symmetrical, prominent, geometric, contrasting	Escalante Desert
III-A	500.02	15.57	17.51	1.94	Rounded ridges; angular side slopes with gentle lower slopes	Uniform massing with broad areas of stippled juniper; lower elevations sage	Roads only except a few cabins in the interior (not seen)	Antelope Mountain
III-A	500.05	0.00	3.11	3.11	Rounded ridges; angular side slopes with gentle lower slopes	Uniform massing with broad areas of stippled juniper; lower elevations sage	Roads only except a few cabins in the interior (not seen)	Antelope Mountain
III-A	500.05	3.11	7.60	4.49	Flat, low	Low, rounded	Vertical, horizontal, linear, symmetrical, prominent, geometric, contrasting	Escalante Desert
III-A	500.05	8.06	8.70	0.64	Flat, low	Low, rounded	Vertical, horizontal, linear, symmetrical, prominent, geometric, contrasting	Escalante Desert
III-A	500.05	9.10	9.20	0.11	Flat, low	Low, rounded	Vertical, horizontal, linear, symmetrical, prominent, geometric, contrasting	Escalante Desert
III-A	502.05	30.91	42.94	12.03	Small mesas and eroded washes; complex, low, and highly eroded landscape	Low, rounded shrubs, cactus, Joshua trees	A few gravel roads, major transmission line	Terry Benches
III-A	530	0.00	0.44	0.44	Small mesas and eroded washes; complex, low, and highly eroded landscape	Low, rounded shrubs, cactus, Joshua trees	A few gravel roads, major transmission line	Terry Benches
III-A	530	0.44	0.59	0.16	Eroded, rough wash with steep-cut slopes and braided channels	Low, rounded shrubs with large, rounded desert willow and grasses	None of consequence; gravel road crossing would be obliterated during seasonal/storm runoff	Toquop Wash
III-A	530	0.59	1.10	0.51	Broad, large, and low-sloping mesa with eroded washes	Low, rounded desert vegetation; creosote and sparse Joshua trees	Major power line corridor, communications tower	Mormon Mesa
III-A	530	1.10	1.13	0.03	Eroded, rough wash with steep-cut slopes and braided channels	Low, rounded shrubs with large, rounded desert willow and grasses	None of consequence; gravel road crossing would be obliterated during seasonal/storm runoff	Toquop Wash
III-A	530	1.13	5.97	4.84	Broad, large, and low-sloping mesa with eroded washes	Low, rounded desert vegetation; creosote and sparse Joshua trees	Major power line corridor, communications tower	Mormon Mesa
III-A	530	5.97	6.14	0.17	Long, high, rugged mountain range; jagged, pyramidal peaks	Sparse mix of Great Basin and Mojave on lower slopes	Communication towers on lower peak	East Mormon Mountains
III-A	530	6.14	6.25	0.11	Broad, large, and low-sloping mesa with eroded washes	Low, rounded desert vegetation; creosote and sparse Joshua trees	Major power line corridor, communications tower	Mormon Mesa
III-A	530	6.25	7.19	0.94	Long, high, rugged mountain range; jagged, pyramidal peaks	Sparse mix of Great Basin and Mojave on lower slopes	Communication towers on lower peak	East Mormon Mountains
III-A	530	7.19	7.72	0.52	Broad, large, and low-sloping mesa with eroded washes	Low, rounded desert vegetation; creosote and sparse Joshua trees	Major power line corridor, communications tower	Mormon Mesa
III-A	530	7.72	7.74	0.03	Long, high, rugged mountain range; jagged, pyramidal peaks	Sparse mix of Great Basin and Mojave on lower slopes	Communication towers on lower peak	East Mormon Mountains
III-A	530	7.74	8.02	0.28	Broad, large, and low-sloping mesa with eroded washes	Low, rounded desert vegetation; creosote and sparse Joshua trees	Major power line corridor, communications tower	Mormon Mesa
III-A	530	8.02	8.50	0.48	Long, high, rugged mountain range; jagged, pyramidal peaks	Sparse mix of Great Basin and Mojave on lower slopes	Communication towers on lower peak	East Mormon Mountains
III-A	530	8.50	8.50	0.01	Broad, large, and low-sloping mesa with eroded washes	Low, rounded desert vegetation; creosote and sparse Joshua trees	Major power line corridor, communications tower	Mormon Mesa
III-A	550	0.00	1.12	1.12	Broad, large, and low-sloping mesa with eroded washes	Low, rounded desert vegetation; creosote and sparse Joshua trees	Major power line corridor, communications tower	Mormon Mesa
III-A	550	1.12	16.45	15.32	Evenly sloped, nearly flat on top of mesa	Low, rounded shrubs; low to medium creosote; vertical Joshua trees	Road flat, power lines vertical	Mormon Mesa

Table I-19 BLM Landscape Character by Route and Route Segments

Alternative	Segment	From Milepost	To Milepost	Total Miles	Landform	Vegetation	Structures	Geographic Name
III-A	550	16.45	19.08	2.64	Rolling terrain with some pyramidal erosional sandstone features	Low, rounded shrubs; mostly creosote	Road flat; power poles narrow and tall; water tank cylindrical with domed roof	Moapa Valley
III-A	550	19.08	20.23	1.15	Low, rolling hills with mesas in areas; steep, eroded, conical sand formations	Low, rounded mounds where present	Flat roads and OHV tracks	Overton Hills
III-A	550	21.51	22.63	1.12	Low, rolling hills with mesas in areas; steep, eroded, conical sand formations	Low, rounded mounds where present	Flat roads and OHV tracks	Overton Hills
III-A	550	22.63	30.95	8.33	Gentle, low, rolling mounds with some flat areas	Low, rounded shrubs	Road flat	California Wash
III-A	550	30.95	31.14	0.19	Rounded and rugged ridgeline; bold, massive cliffs and angular, distorted blocks	Rounded, low shrubs	None	Muddy Mountains
III-A	550	31.14	31.25	0.11	Gentle, low, rolling mounds with some flat areas	Low, rounded shrubs	Road flat	California Wash
III-A	550	31.25	31.84	0.59	Rounded and rugged ridgeline; bold, massive cliffs and angular, distorted blocks	Rounded, low shrubs	None	Muddy Mountains
III-A	550	31.84	31.90	0.06	Gentle, low, rolling mounds with some flat areas	Low, rounded shrubs	Road flat	California Wash
III-A	550	31.90	32.10	0.21	Rounded and rugged ridgeline; bold, massive cliffs and angular, distorted blocks	Rounded, low shrubs	None	Muddy Mountains
III-A	550	32.10	32.62	0.51	Gentle, low, rolling mounds with some flat areas	Low, rounded shrubs	Road flat	California Wash
III-A	550	32.62	32.69	0.07	Rounded and rugged ridgeline; bold, massive cliffs and angular, distorted blocks	Rounded, low shrubs	None	Muddy Mountains
III-A	550	32.69	32.89	0.20	Gentle, low, rolling mounds with some flat areas	Low, rounded shrubs	Road flat	California Wash
III-A	550	32.89	33.13	0.24	Rounded and rugged ridgeline; bold, massive cliffs and angular, distorted blocks	Rounded, low shrubs	None	Muddy Mountains
III-A	550	33.13	33.18	0.04	Gentle, low, rolling mounds with some flat areas	Low, rounded shrubs	Road flat	California Wash
III-A	550	33.18	33.38	0.21	Rounded and rugged ridgeline; bold, massive cliffs and angular, distorted blocks	Rounded, low shrubs	None	Muddy Mountains
III-A	550	33.38	34.25	0.86	Gentle, low, rolling mounds with some flat areas	Low, rounded shrubs	Road flat	California Wash
III-A	550	34.25	34.38	0.13	Rounded and rugged ridgeline; bold, massive cliffs and angular, distorted blocks	Rounded, low shrubs	None	Muddy Mountains
III-A	550	34.38	34.50	0.12	Gentle, low, rolling mounds with some flat areas	Low, rounded shrubs	Road flat	California Wash
III-A	550	34.50	35.41	0.91	Rounded and rugged ridgeline; bold, massive cliffs and angular, distorted blocks	Rounded, low shrubs	None	Muddy Mountains
III-A	560	0.00	0.43	0.43	Rounded and rugged ridgeline; bold, massive cliffs and angular, distorted blocks	Rounded, low shrubs	None	Muddy Mountains
III-A	560	0.43	11.24	10.81	Gentle, low, rolling mounds with some flat areas	Low, rounded shrubs	Road flat	California Wash
III-A	600	0.00	0.44	0.44	Gentle, low, rolling mounds with some flat areas	Low, rounded shrubs	Road flat	California Wash
III-A	600	0.44	0.60	0.16	A low range of varied, flat and rounded pyramidal and mesa-like ridges	Low, rounded shrubs	Road flat	Dry Lake Range
III-A	600	0.60	2.52	1.92	Gentle, low, rolling mounds with some flat areas	Low, rounded shrubs	Road flat	California Wash
III-A	600	2.52	2.88	0.36	A low range of varied, flat and rounded pyramidal and mesa-like ridges	Low, rounded shrubs	Road flat	Dry Lake Range
III-A	600	2.88	2.95	0.07	Gentle, low, rolling mounds with some flat areas	Low, rounded shrubs	Road flat	California Wash
III-A	600	2.95	3.16	0.20	A low range of varied, flat and rounded pyramidal and mesa-like ridges	Low, rounded shrubs	Road flat	Dry Lake Range
III-A	600	3.16	3.38	0.22	Gentle, low, rolling mounds with some flat areas	Low, rounded shrubs	Road flat	California Wash
III-A	600	3.38	4.23	0.85	A low range of varied, flat and rounded pyramidal and mesa-like ridges	Low, rounded shrubs	Road flat	Dry Lake Range
III-A	600	4.23	4.43	0.20	Gentle, low, rolling mounds with some flat areas	Low, rounded shrubs	Road flat	California Wash
III-A	600	4.43	4.54	0.11	A low range of varied, flat and rounded pyramidal and mesa-like ridges	Low, rounded shrubs	Road flat	Dry Lake Range

Table I-19 BLM Landscape Character by Route and Route Segments

Alternative	Segment	From Milepost	To Milepost	Total Miles	Landform	Vegetation	Structures	Geographic Name
III-A	600	4.54	5.86	1.32	Gentle, low, rolling mounds with some flat areas	Low, rounded shrubs	Road flat	California Wash
III-B	450	0.00	11.46	11.46				Whirlwind Valley
III-B	470	0.00	3.87	3.87				Whirlwind Valley
III-B	470	3.84	5.38	1.54				Thomas Range
III-B	470	5.39	20.77	15.38				Whirlwind Valley
III-B	470	20.80	21.07	0.27				Deseret
III-B	470	21.07	25.84	4.77				Sevier Lake
III-B	470	25.84	32.46	6.62				Cricket Mountains
III-B	470	32.46	33.99	1.53				Beaver River Bottoms
III-B	480	0.00	4.56	4.56				Beaver River Bottoms
III-B	480	4.56	12.89	8.33				Cricket Mountains
III-B	480	12.89	13.24	0.35				Beaver River Bottoms
III-B	480	13.24	17.12	3.88				Cricket Mountains
III-B	480	17.12	30.90	13.78				Beaver River Bottoms
III-B	480	30.90	45.11	14.21	Flat, low	Low, rounded	Vertical, horizontal, linear, symmetrical, prominent, geometric, contrasting	Escalante Desert
III-B	480	45.11	46.92	1.81	Low mountains, prominent ridgelines; pyramidal erosional, conical volcanic features; bands, outcrops	Horizontal but occasionally stippled	Major power line transmission corridor; mine sites mapped but not seen	Shauntie Hills
III-B	480	46.92	51.31	4.39	Flat, low	Low, rounded	Vertical, horizontal, linear, symmetrical, prominent, geometric, contrasting	Escalante Desert
III-B	480	51.31	51.91	0.60	Low mountains, prominent ridgelines; pyramidal erosional, conical volcanic features; bands, outcrops	Horizontal but occasionally stippled	Major power line transmission corridor; mine sites mapped but not seen	Shauntie Hills
III-B	480	51.91	52.56	0.64	Flat, low	Low, rounded	Vertical, horizontal, linear, symmetrical, prominent, geometric, contrasting	Escalante Desert
III-B	480	52.56	53.04	0.49	Low mountains, prominent ridgelines; pyramidal erosional, conical volcanic features; bands, outcrops	Horizontal but occasionally stippled	Major power line transmission corridor; mine sites mapped but not seen	Shauntie Hills
III-B	480	53.04	53.78	0.73	Flat, low	Low, rounded	Vertical, horizontal, linear, symmetrical, prominent, geometric, contrasting	Escalante Desert
III-B	480	53.78	54.14	0.37	Low mountains, prominent ridgelines; pyramidal erosional, conical volcanic features; bands, outcrops	Horizontal but occasionally stippled	Major power line transmission corridor; mine sites mapped but not seen	Shauntie Hills
III-B	480	54.14	65.14	11.00	Flat, low	Low, rounded	Vertical, horizontal, linear, symmetrical, prominent, geometric, contrasting	Escalante Desert
III-B	490	0.00	13.76	13.76	Flat, low	Low, rounded	Vertical, horizontal, linear, symmetrical, prominent, geometric, contrasting	Escalante Desert
III-B	490.05	0.00	33.10	33.10	Flat, low	Low, rounded	Vertical, horizontal, linear, symmetrical, prominent, geometric, contrasting	Escalante Desert
III-B	490.05	33.10	40.25	7.14	Small, rolling hills with occasional outcroppings	Simple, regular, low sage community with spherical junipers	Minor geometrical; indistinct	Gold Springs
III-B	490.05	40.25	40.77	0.52	Uplift with rolling hills, jagged face	Indistinct, irregular medium sage community with juniper on hilltops	Geometric structures with curving, linear roads and railroad	Haystack Mountain
III-B	490.05	40.77	42.37	1.61	Rolling, rounded, wide, contrasting, diagonal, vertical	Continuous, dense pinyon/juniper; some patchiness of grass and sage	Circular, thin, narrow, rounded, curvilinear	Sheep Springs
III-B	510	0.00	9.08	9.08	Rolling, rounded, wide, contrasting, diagonal, vertical	Continuous, dense pinyon/juniper; some patchiness of grass and sage	Circular, thin, narrow, rounded, curvilinear	Sheep Springs
III-B	510	9.08	9.22	0.14	Flat, vertical, angular, rounded, curvilinear, bold	Low, rolling sage and grasses; carpet-like, spotty/flat pinyon/juniper	Long, linear, horizontal, narrow, thin, rectangular	Clover Valley
III-B	510	9.22	12.09	2.87	Rolling, rounded, wide, contrasting, diagonal, vertical	Continuous, dense pinyon/juniper; some patchiness of grass and sage	Circular, thin, narrow, rounded, curvilinear	Sheep Springs
III-B	510	12.09	12.32	0.23	Flat, vertical, angular, rounded, curvilinear, bold	Low, rolling sage and grasses; carpet-like, spotty/flat pinyon/juniper	Long, linear, horizontal, narrow, thin, rectangular	Clover Valley
III-B	510	12.32	12.56	0.24	Rolling, rounded, wide, contrasting, diagonal, vertical	Continuous, dense pinyon/juniper; some patchiness of grass and sage	Circular, thin, narrow, rounded, curvilinear	Sheep Springs
III-B	510	12.56	13.17	0.61	Flat, vertical, angular, rounded, curvilinear, bold	Low, rolling sage and grasses; carpet-like, spotty/flat pinyon/juniper	Long, linear, horizontal, narrow, thin, rectangular	Clover Valley
III-B	510	13.17	13.28	0.12	Flat, rolling, rounded, planar	Tall, low, thin, continuous, dense, scattered, diverse	Straight fences, curvilinear roads; narrow, horizontal, trapezoidal dam	North Sheep Flat

Table I-19 BLM Landscape Character by Route and Route Segments

Alternative	Segment	From Milepost	To Milepost	Total Miles	Landform	Vegetation	Structures	Geographic Name
III-B	510	13.28	13.31	0.03	Flat, vertical, angular, rounded, curvilinear, bold	Low, rolling sage and grasses; carpet-like, spotty/flat pinyon/juniper	Long, linear, horizontal, narrow, thin, rectangular	Clover Valley
III-B	510	13.31	15.63	2.32	Flat, rolling, rounded, planar	Tall, low, thin, continuous, dense, scattered, diverse	Straight fences, curvilinear roads; narrow, horizontal, trapezoidal dam	North Sheep Flat
III-B	510	15.63	15.72	0.09	Flat, vertical, angular, rounded, curvilinear, bold	Low, rolling sage and grasses; carpet-like, spotty/flat pinyon/juniper	Long, linear, horizontal, narrow, thin, rectangular	Clover Valley
III-B	510	15.72	15.99	0.27	Flat, rolling, rounded, planar	Tall, low, thin, continuous, dense, scattered, diverse	Straight fences, curvilinear roads; narrow, horizontal, trapezoidal dam	North Sheep Flat
III-B	510	15.99	16.01	0.02	Flat, vertical, angular, rounded, curvilinear, bold	Low, rolling sage and grasses; carpet-like, spotty/flat pinyon/juniper	Long, linear, horizontal, narrow, thin, rectangular	Clover Valley
III-B	510	16.01	16.83	0.82	Flat, rolling, rounded, planar	Tall, low, thin, continuous, dense, scattered, diverse	Straight fences, curvilinear roads; narrow, horizontal, trapezoidal dam	North Sheep Flat
III-B	510	16.83	16.84	0.02	Flat, vertical, angular, rounded, curvilinear, bold	Low, rolling sage and grasses; carpet-like, spotty/flat pinyon/juniper	Long, linear, horizontal, narrow, thin, rectangular	Clover Valley
III-B	510	16.84	17.17	0.32	Flat, rolling, rounded, planar	Tall, low, thin, continuous, dense, scattered, diverse	Straight fences, curvilinear roads; narrow, horizontal, trapezoidal dam	North Sheep Flat
III-B	510	17.17	17.28	0.11	Flat, vertical, angular, rounded, curvilinear, bold	Low, rolling sage and grasses; carpet-like, spotty/flat pinyon/juniper	Long, linear, horizontal, narrow, thin, rectangular	Clover Valley
III-B	510	17.28	20.42	3.13	Flat, rolling, rounded, planar	Tall, low, thin, continuous, dense, scattered, diverse	Straight fences, curvilinear roads; narrow, horizontal, trapezoidal dam	North Sheep Flat
III-B	510	20.42	23.14	2.72	Rounded, pyramidal, rugged, steep, vertical	Solid, rounded, regular	Curvilinear roads, thin fence posts, horizontal corrals	North Clover Range
III-B	510	23.14	31.73	8.59	Bold, prominent, steep, pyramidal, numerous	Low, irregular, diverse, regenerating from burn	Curvilinear roads, narrow fence posts, short corrals, round troughs	South Clover Range
III-B	510	31.73	36.95	5.22	Rolling, rounded, moderately steep, jagged	Burned out by fire; low, indistinct sage and grasses, yucca	Low, vertical, horizontal fences; circular, narrow water troughs	Garden Terrace
III-B	510	36.95	46.70	9.75	Gently sloping with low, rolling hills and dry washes; open, expansive	Low, rounded forms and upright Joshua trees; part is a burn area	Limited roads, fences	Tule Desert
III-B	510	46.70	46.94	0.25	Low, rounded hills and mountain with extensive, tilted escarpments	Grasses, scattered Joshua trees, and low, rounded shrubs	Not present	Tule Springs Hills
III-B	510	46.94	46.96	0.01	Gently sloping with low, rolling hills and dry washes; open, expansive	Low, rounded forms and upright Joshua trees; part is a burn area	Limited roads, fences	Tule Desert
III-B	510	46.96	50.45	3.49	Low, rounded hills and mountain with extensive, tilted escarpments	Grasses, scattered Joshua trees, and low, rounded shrubs	Not present	Tule Springs Hills
III-B	510	50.45	56.62	6.17	Small mesas and eroded washes; complex, low, and highly eroded landscape	Low, rounded shrubs, cactus, Joshua trees	A few gravel roads, major transmission line	Terry Benches
III-B	530	0.00	0.44	0.44	Small mesas and eroded washes; complex, low, and highly eroded landscape	Low, rounded shrubs, cactus, Joshua trees	A few gravel roads, major transmission line	Terry Benches
III-B	530	0.44	0.59	0.16	Eroded, rough wash with steep-cut slopes and braided channels	Low, rounded shrubs with large, rounded desert willow and grasses	None of consequence; gravel road crossing would be obliterated during seasonal/storm runoff	Toquop Wash
III-B	530	0.59	1.10	0.51	Broad, large, and low-sloping mesa with eroded washes	Low, rounded desert vegetation; creosote and sparse Joshua trees	Major power line corridor, communications tower	Mormon Mesa
III-B	530	1.10	1.13	0.03	Eroded, rough wash with steep-cut slopes and braided channels	Low, rounded shrubs with large, rounded desert willow and grasses	None of consequence; gravel road crossing would be obliterated during seasonal/storm runoff	Toquop Wash
III-B	530	1.13	5.97	4.84	Broad, large, and low-sloping mesa with eroded washes	Low, rounded desert vegetation; creosote and sparse Joshua trees	Major power line corridor, communications tower	Mormon Mesa
III-B	530	5.97	6.14	0.17	Long, high, rugged mountain range; jagged, pyramidal peaks	Sparse mix of Great Basin and Mojave on lower slopes	Communication towers on lower peak	East Mormon Mountains
III-B	530	6.14	6.25	0.11	Broad, large, and low-sloping mesa with eroded washes	Low, rounded desert vegetation; creosote and sparse Joshua trees	Major power line corridor, communications tower	Mormon Mesa
III-B	530	6.25	7.19	0.94	Long, high, rugged mountain range; jagged, pyramidal peaks	Sparse mix of Great Basin and Mojave on lower slopes	Communication towers on lower peak	East Mormon Mountains
III-B	530	7.19	7.72	0.52	Broad, large, and low-sloping mesa with eroded washes	Low, rounded desert vegetation; creosote and sparse Joshua trees	Major power line corridor, communications tower	Mormon Mesa
III-B	530	7.72	7.74	0.03	Long, high, rugged mountain range; jagged, pyramidal peaks	Sparse mix of Great Basin and Mojave on lower slopes	Communication towers on lower peak	East Mormon Mountains
III-B	530	7.74	8.02	0.28	Broad, large, and low-sloping mesa with eroded washes	Low, rounded desert vegetation; creosote and sparse Joshua trees	Major power line corridor, communications tower	Mormon Mesa
III-B	530	8.02	8.50	0.48	Long, high, rugged mountain range; jagged, pyramidal peaks	Sparse mix of Great Basin and Mojave on lower slopes	Communication towers on lower peak	East Mormon Mountains

Table I-19 BLM Landscape Character by Route and Route Segments

Alternative	Segment	From Milepost	To Milepost	Total Miles	Landform	Vegetation	Structures	Geographic Name
III-B	530	8.50	8.50	0.01	Broad, large, and low-sloping mesa with eroded washes	Low, rounded desert vegetation; creosote and sparse Joshua trees	Major power line corridor, communications tower	Mormon Mesa
III-B	540	0.00	1.20	1.20	Broad, large, and low-sloping mesa with eroded washes	Low, rounded desert vegetation; creosote and sparse Joshua trees	Major power line corridor, communications tower	Mormon Mesa
III-B	540	1.20	17.81	16.61	Evenly sloped, nearly flat on top of mesa	Low, rounded shrubs; low to medium creosote; vertical Joshua trees	Road flat, power lines vertical	Mormon Mesa
III-B	540	17.81	20.15	2.34	Rolling terrain with some pyramidal erosional sandstone features	Low, rounded shrubs; mostly creosote	Road flat; power poles narrow and tall; water tank cylindrical with domed roof	Moapa Valley
III-B	540	20.40	22.83	2.43	Rolling terrain with some pyramidal erosional sandstone features	Low, rounded shrubs; mostly creosote	Road flat; power poles narrow and tall; water tank cylindrical with domed roof	Moapa Valley
III-B	540	22.88	23.17	0.29	Rolling terrain with some pyramidal erosional sandstone features	Low, rounded shrubs; mostly creosote	Road flat; power poles narrow and tall; water tank cylindrical with domed roof	Moapa Valley
III-B	540	23.51	25.71	2.20	Gentle, low, rolling mounds with some flat areas	Low, rounded shrubs	Road flat	California Wash
III-B	540	39.32	39.63	0.31	Very gently sloping	Low, rounded shrubs; mostly creosote	Road flat, power lines and communication towers vertical, power plant vertical and geometric	Dry Lake Valley
III-B	590	0.00	0.84	0.84	Very gently sloping	Low, rounded shrubs; mostly creosote	Road flat, power lines and communication towers vertical, power plant vertical and geometric	Dry Lake Valley
III-B	590	0.84	7.06	6.22	Gentle, low, rolling mounds with some flat areas	Low, rounded shrubs	Road flat	California Wash
III-B	600	0.00	0.44	0.44	Gentle, low, rolling mounds with some flat areas	Low, rounded shrubs	Road flat	California Wash
III-B	600	0.44	0.60	0.16	A low range of varied, flat and rounded pyramidal and mesa-like ridges	Low, rounded shrubs	Road flat	Dry Lake Range
III-B	600	0.60	2.52	1.92	Gentle, low, rolling mounds with some flat areas	Low, rounded shrubs	Road flat	California Wash
III-B	600	2.52	2.88	0.36	A low range of varied, flat and rounded pyramidal and mesa-like ridges	Low, rounded shrubs	Road flat	Dry Lake Range
III-B	600	2.88	2.95	0.07	Gentle, low, rolling mounds with some flat areas	Low, rounded shrubs	Road flat	California Wash
III-B	600	2.95	3.16	0.20	A low range of varied, flat and rounded pyramidal and mesa-like ridges	Low, rounded shrubs	Road flat	Dry Lake Range
III-B	600	3.16	3.38	0.22	Gentle, low, rolling mounds with some flat areas	Low, rounded shrubs	Road flat	California Wash
III-B	600	3.38	4.23	0.85	A low range of varied, flat and rounded pyramidal and mesa-like ridges	Low, rounded shrubs	Road flat	Dry Lake Range
III-B	600	4.23	4.43	0.20	Gentle, low, rolling mounds with some flat areas	Low, rounded shrubs	Road flat	California Wash
III-B	600	4.43	4.54	0.11	A low range of varied, flat and rounded pyramidal and mesa-like ridges	Low, rounded shrubs	Road flat	Dry Lake Range
III-B	600	4.54	5.86	1.32	Gentle, low, rolling mounds with some flat areas	Low, rounded shrubs	Road flat	California Wash
III-C	450	0.00	11.46	11.46				Whirlwind Valley
III-C	460	0.00	15.41	15.41				Whirlwind Valley
III-C	460	15.43	19.86	4.42				Deseret
III-C	460	19.86	21.11	1.25				Beaver River Bottoms
III-C	460	21.11	21.25	0.15				Cricket Mountains
III-C	460	21.25	22.66	1.41				Beaver River Bottoms
III-C	460	22.66	28.82	6.15				Cricket Mountains
III-C	460	28.82	31.63	2.82				Beaver River Bottoms
III-C	480	0.00	4.56	4.56				Beaver River Bottoms
III-C	480	4.56	12.89	8.33				Cricket Mountains
III-C	480	12.89	13.24	0.35				Beaver River Bottoms
III-C	480	13.24	17.12	3.88				Cricket Mountains
III-C	480	17.12	30.90	13.78				Beaver River Bottoms
III-C	480	30.90	45.11	14.21	Flat, low	Low, rounded	Vertical, horizontal, linear, symmetrical, prominent, geometric, contrasting	Escalante Desert
III-C	480	45.11	46.92	1.81	Low mountains, prominent ridgelines; pyramidal erosional, conical volcanic features; bands, outcrops	Horizontal but occasionally stippled	Major power line transmission corridor; mine sites mapped but not seen	Shauntie Hills

Table I-19 BLM Landscape Character by Route and Route Segments

Alternative	Segment	From Milepost	To Milepost	Total Miles	Landform	Vegetation	Structures	Geographic Name
III-C	480	46.92	51.31	4.39	Flat, low	Low, rounded	Vertical, horizontal, linear, symmetrical, prominent, geometric, contrasting	Escalante Desert
III-C	480	51.31	51.91	0.60	Low mountains, prominent ridgelines; pyramidal erosional, conical volcanic features; bands, outcrops	Horizontal but occasionally stippled	Major power line transmission corridor; mine sites mapped but not seen	Shauntie Hills
III-C	480	51.91	52.56	0.64	Flat, low	Low, rounded	Vertical, horizontal, linear, symmetrical, prominent, geometric, contrasting	Escalante Desert
III-C	480	52.56	53.04	0.49	Low mountains, prominent ridgelines; pyramidal erosional, conical volcanic features; bands, outcrops	Horizontal but occasionally stippled	Major power line transmission corridor; mine sites mapped but not seen	Shauntie Hills
III-C	480	53.04	53.78	0.73	Flat, low	Low, rounded	Vertical, horizontal, linear, symmetrical, prominent, geometric, contrasting	Escalante Desert
III-C	480	53.78	54.14	0.37	Low mountains, prominent ridgelines; pyramidal erosional, conical volcanic features; bands, outcrops	Horizontal but occasionally stippled	Major power line transmission corridor; mine sites mapped but not seen	Shauntie Hills
III-C	480	54.14	65.14	11.00	Flat, low	Low, rounded	Vertical, horizontal, linear, symmetrical, prominent, geometric, contrasting	Escalante Desert
III-C	490	0.00	13.76	13.76	Flat, low	Low, rounded	Vertical, horizontal, linear, symmetrical, prominent, geometric, contrasting	Escalante Desert
III-C	490.05	0.00	33.10	33.10	Flat, low	Low, rounded	Vertical, horizontal, linear, symmetrical, prominent, geometric, contrasting	Escalante Desert
III-C	490.05	33.10	40.25	7.14	Small, rolling hills with occasional outcroppings	Simple, regular, low sage community with spherical junipers	Minor geometrical; indistinct	Gold Springs
III-C	490.05	40.25	40.77	0.52	Uplift with rolling hills, jagged face	Indistinct, irregular medium sage community with juniper on hilltops	Geometric structures with curving, linear roads and railroad	Haystack Mountain
III-C	490.05	40.77	42.37	1.61	Rolling, rounded, wide, contrasting, diagonal, vertical	Continuous, dense pinyon/juniper; some patchiness of grass and sage	Circular, thin, narrow, rounded, curvilinear	Sheep Springs
III-C	520	0.00	6.93	6.93	Rolling, rounded, wide, contrasting, diagonal, vertical	Continuous, dense pinyon/juniper; some patchiness of grass and sage	Circular, thin, narrow, rounded, curvilinear	Sheep Springs
III-C	520	6.93	8.74	1.80	Prominent, bold, jagged, rounded	Dense pinyon/juniper; open patches of sage and grasses; uniform coverage	Not apparent	Deer Lodge Range
III-C	520	8.74	8.79	0.05	Rounded, rolling terrain; directional gullies	Carpet-like sage; dense pinyon/juniper; rolling, regular	Thin, narrow fences; vertical, circular water troughs	Panaca Foothills
III-C	520	8.79	9.04	0.25	Prominent, bold, jagged, rounded	Dense pinyon/juniper; open patches of sage and grasses; uniform coverage	Not apparent	Deer Lodge Range
III-C	520	9.04	11.75	2.71	Rounded, rolling terrain; directional gullies	Carpet-like sage; dense pinyon/juniper; rolling, regular	Thin, narrow fences; vertical, circular water troughs	Panaca Foothills
III-C	520	11.75	12.78	1.03	Bold, prominent, rolling, rounded, projecting, horizontal with vertical	Rolling, carpet-like sage; spotty, contrasting pinyon/juniper	Curvilinear roads; narrow, thin fences; vertical	Panaca Basin
III-C	520	12.78	12.84	0.06	Rounded, rolling terrain; directional gullies	Carpet-like sage; dense pinyon/juniper; rolling, regular	Thin, narrow fences; vertical, circular water troughs	Panaca Foothills
III-C	520	12.84	21.23	8.39	Bold, prominent, rolling, rounded, projecting, horizontal with vertical	Rolling, carpet-like sage; spotty, contrasting pinyon/juniper	Curvilinear roads; narrow, thin fences; vertical	Panaca Basin
III-C	520	21.23	21.24	0.01	Riparian corridor with eroded hills and terraces; Meadow Valley Wash flows through the unit	Tall cottonwood; low, rounded riparian shrubs; horizontal irrigated forage crops; some Joshua trees	Railroad line, road, some private (mostly agricultural and sparse residential)	Meadow Valley North
III-C	520	21.24	21.26	0.02	Bold, prominent, rolling, rounded, projecting, horizontal with vertical	Rolling, carpet-like sage; spotty, contrasting pinyon/juniper	Curvilinear roads; narrow, thin fences; vertical	Panaca Basin
III-C	520	21.26	23.75	2.49	Riparian corridor with eroded hills and terraces; Meadow Valley Wash flows through the unit	Tall cottonwood; low, rounded riparian shrubs; horizontal irrigated forage crops; some Joshua trees	Railroad line, road, some private (mostly agricultural and sparse residential)	Meadow Valley North
III-C	520	23.75	23.95	0.20	Rounded, rolling terrain; non-directional	Random, diverse, patchy pinyon/juniper; carpet-like sage and grasses	Thin, narrow, vertical fences and power lines; curvilinear roads	Chief Flats
III-C	520	23.95	23.98	0.03	Riparian corridor with eroded hills and terraces; Meadow Valley Wash flows through the unit	Tall cottonwood; low, rounded riparian shrubs; horizontal irrigated forage crops; some Joshua trees	Railroad line, road, some private (mostly agricultural and sparse residential)	Meadow Valley North
III-C	520	23.98	37.01	13.03	Rounded, rolling terrain; non-directional	Random, diverse, patchy pinyon/juniper; carpet-like sage and grasses	Thin, narrow, vertical fences and power lines; curvilinear roads	Chief Flats
III-C	520	37.01	38.52	1.51	Rolling, rounded, smooth	Rough Joshua trees, medium sage; numerous, diverse, contrasting yucca	Thin, blocky, tall, horizontal, vertical power lines and fences	East Delamar Bench
III-C	520	38.52	38.73	0.21	Bold, angular, rugged, linear, complex, vertical	Low sage, grasses; a few rounded pinyon/juniper patches	Not apparent; roads curvilinear; power lines narrow	Burnt Springs Range

Table I-19 BLM Landscape Character by Route and Route Segments

Alternative	Segment	From Milepost	To Milepost	Total Miles	Landform	Vegetation	Structures	Geographic Name
III-C	520	38.73	39.09	0.37	Rolling, rounded, smooth	Rough Joshua trees, medium sage; numerous, diverse, contrasting yucca	Thin, blocky, tall, horizontal, vertical power lines and fences	East Delamar Bench
III-C	520	39.09	40.06	0.97	Bold, angular, rugged, linear, complex, vertical	Low sage, grasses; a few rounded pinyon/juniper patches	Not apparent; roads curvilinear; power lines narrow	Burnt Springs Range
III-C	520	40.06	41.15	1.09	Rolling, rounded, smooth	Rough Joshua trees, medium sage; numerous, diverse, contrasting yucca	Thin, blocky, tall, horizontal, vertical power lines and fences	East Delamar Bench
III-C	520	41.15	41.33	0.18	Bold, angular, rugged, linear, complex, vertical	Low sage, grasses; a few rounded pinyon/juniper patches	Not apparent; roads curvilinear; power lines narrow	Burnt Springs Range
III-C	520	41.33	50.93	9.61	Rolling, rounded, smooth	Rough Joshua trees, medium sage; numerous, diverse, contrasting yucca	Thin, blocky, tall, horizontal, vertical power lines and fences	East Delamar Bench
III-C	520	50.93	68.22	17.29	Flat, rolling	Low, patchy, carpet-like sage and grasses	Vertical power lines; thin, narrow fences; linear, regular	Delamar Valley
III-C	520	68.22	69.17	0.95	Bold, rugged, jagged, long, rounded, egg-like	Sparse, low, indistinct grasses and sage	Minimal presence; roads sinuous	South Pahroc Range
III-C	520	69.17	73.94	4.76	Rolling, eroded, terraced with gently sloping valley sides	Low, rounded, horizontal	Gravel roads, minor power lines; two-lane paved road	Pahranagat Valley
III-C	520	73.94	88.18	14.24	Generally a gently and uniformly sloping valley with slight terracing and incised drainages	Transition Great Basin/Mojave vegetation; mostly low, rounded shrubs, grasses, forbs, some yucca	US 93 is a paved 2-lane highway; power transmission corridor	Coyote Springs
III-C	520	88.18	88.21	0.03	Gently sloping, long valley with incised washes	Mostly low creosote with yucca intermixed; some willow trees in washes; some grasses, pinyon/juniper	Paved highway (US 93), gravel roads, power line corridor	Kane Springs
III-C	520	88.21	88.27	0.06	Generally a gently and uniformly sloping valley with slight terracing and incised drainages	Transition Great Basin/Mojave vegetation; mostly low, rounded shrubs, grasses, forbs, some yucca	US 93 is a paved 2-lane highway; power transmission corridor	Coyote Springs
III-C	520	88.27	88.34	0.07	Gently sloping, long valley with incised washes	Mostly low creosote with yucca intermixed; some willow trees in washes; some grasses, pinyon/juniper	Paved highway (US 93), gravel roads, power line corridor	Kane Springs
III-C	520	88.34	88.43	0.09	Generally a gently and uniformly sloping valley with slight terracing and incised drainages	Transition Great Basin/Mojave vegetation; mostly low, rounded shrubs, grasses, forbs, some yucca	US 93 is a paved 2-lane highway; power transmission corridor	Coyote Springs
III-C	520	88.43	88.45	0.03	Gently sloping, long valley with incised washes	Mostly low creosote with yucca intermixed; some willow trees in washes; some grasses, pinyon/juniper	Paved highway (US 93), gravel roads, power line corridor	Kane Springs
III-C	520	88.45	97.42	8.97	Generally a gently and uniformly sloping valley with slight terracing and incised drainages	Transition Great Basin/Mojave vegetation; mostly low, rounded shrubs, grasses, forbs, some yucca	US 93 is a paved 2-lane highway; power transmission corridor	Coyote Springs
III-C	520	101.57	119.60	18.03	Mostly flat; some very low, rolling	Low, rounded shrubs; creosote, yucca, some Joshua trees	Power line	Alkali Flat
III-C	520	119.60	120.18	0.58	Pyramidal peaks with flattened tops	Low, rounded shrubs; patchy on rocky slopes	Mine	Arrow Canyon Range
III-C	520	120.18	120.23	0.05	Very gently sloping	Low, rounded shrubs; mostly creosote	Road flat, power lines and communication towers vertical, power plant vertical and geometric	Dry Lake Valley
III-C	520	120.23	120.28	0.05	Pyramidal peaks with flattened tops	Low, rounded shrubs; patchy on rocky slopes	Mine	Arrow Canyon Range
III-C	520	120.28	124.72	4.44	Very gently sloping	Low, rounded shrubs; mostly creosote	Road flat, power lines and communication towers vertical, power plant vertical and geometric	Dry Lake Valley
III-C	610	0.00	6.01	6.01	Very gently sloping	Low, rounded shrubs; mostly creosote	Road flat, power lines and communication towers vertical, power plant vertical and geometric	Dry Lake Valley
III-C	610	6.01	6.17	0.16	Pyramidal peaks with flattened tops	Low, rounded shrubs; patchy on rocky slopes	Mine	Arrow Canyon Range
III-C	610	7.02	11.10	4.08	Mostly flat; some very low, rolling	Low, rounded shrubs; creosote, yucca, some Joshua trees	Power line	Alkali Flat
III-C	610	11.10	14.75	3.65	Very gently sloping	Low, rounded shrubs; mostly creosote	Road flat, power lines and communication towers vertical, power plant vertical and geometric	Dry Lake Valley
III-C	610	14.75	16.20	1.45	Gentle, low, rolling mounds with some flat areas	Low, rounded shrubs	Road flat	California Wash
III-C	610	16.91	19.28	2.37	Gentle, low, rolling mounds with some flat areas	Low, rounded shrubs	Road flat	California Wash
Ox Valley West Alternative Variation	504	3.57	4.07	0.50	Flat, low	Low, rounded	Vertical, horizontal, linear, symmetrical, prominent, geometric, contrasting	Escalante Desert

Table I-19 BLM Landscape Character by Route and Route Segments

Alternative	Segment	From Milepost	To Milepost	Total Miles	Landform	Vegetation	Structures	Geographic Name
Pinto Alternative Variation	506	0.00	4.65	4.65	Rounded ridges; angular side slopes with gentle lower slopes	Uniform massing with broad areas of stippled juniper; lower elevations sage	Roads only except a few cabins in the interior (not seen)	Antelope Mountain
Pinto Alternative Variation	500.05	0.00	3.11	3.11	Rounded ridges; angular side slopes with gentle lower slopes	Uniform massing with broad areas of stippled juniper; lower elevations sage	Roads only except a few cabins in the interior (not seen)	Antelope Mountain
Pinto Alternative Variation	500.05	3.11	7.60	4.49	Flat, low	Low, rounded	Vertical, horizontal, linear, symmetrical, prominent, geometric, contrasting	Escalante Desert
Pinto Alternative Variation	500.05	8.06	8.70	0.64	Flat, low	Low, rounded	Vertical, horizontal, linear, symmetrical, prominent, geometric, contrasting	Escalante Desert
Pinto Alternative Variation	500.05	9.10	9.20	0.11	Flat, low	Low, rounded	Vertical, horizontal, linear, symmetrical, prominent, geometric, contrasting	Escalante Desert
Avon Alternative Connector	495	0.00	8.00	8.00	Flat, low	Low, rounded	Vertical, horizontal, linear, symmetrical, prominent, geometric, contrasting	Escalante Desert
Moapa Alternative Connector	570	0.00	0.27	0.27	Rounded and rugged ridgeline; bold, massive cliffs and angular, distorted blocks	Rounded, low shrubs	None	Muddy Mountains
Moapa Alternative Connector	570	0.27	8.46	8.19	Gentle, low, rolling mounds with some flat areas	Low, rounded shrubs	Road flat	California Wash
Moapa Alternative Connector	570	8.46	9.56	1.10	Very gently sloping	Low, rounded shrubs; mostly creosote	Road flat, power lines and communication towers vertical, power plant vertical and geometric	Dry Lake Valley
Moapa Alternative Connector	580	0.00	3.25	3.25	Very gently sloping	Low, rounded shrubs; mostly creosote	Road flat, power lines and communication towers vertical, power plant vertical and geometric	Dry Lake Valley
IV-A	620	0.00	5.54	5.54	Gentle, low, rolling mounds with some flat areas	Low, rounded shrubs	Road flat	California Wash
IV-A	620	5.68	5.91	0.23	Gentle, low, rolling mounds with some flat areas	Low, rounded shrubs	Road flat	California Wash
IV-A	630	0.00	0.30	0.30	Gentle, low, rolling mounds with some flat areas	Low, rounded shrubs	Road flat	California Wash
IV-A	630	0.54	4.34	3.80	Rounded, elongated features with low to medium prominent pyramidal features	Fine; low, rounded	Flat road; short fence; geometric railroad ties connected by cable	Rainbow Gardens
IV-A	660	0.00	5.86	5.86	Rounded, elongated features with low to medium prominent pyramidal features	Fine; low, rounded	Flat road; short fence; geometric railroad ties connected by cable	Rainbow Gardens
IV-A	660	7.12	7.59	0.46	Flat to gently sloping valley	Low, rounded shrubs	Wide range of building forms visible; flat roads (Highway 95 and gravel)	Las Vegas Valley
IV-A	720	0.62	1.14	0.53	Complex range; rounded, pyramidal peaks, foothills of low, rounded buttes. Elongated, mesa-like.	Low, rounded shrubs along alluvial fans	Flat road; vertical, narrow power lines; amorphous quarries	McCullough Range
IV-A	740	0.00	0.22	0.22	Complex range; rounded, pyramidal peaks, foothills of low, rounded buttes. Elongated, mesa-like.	Low, rounded shrubs along alluvial fans	Flat road; vertical, narrow power lines; amorphous quarries	McCullough Range
IV-A	740	1.24	3.26	2.02	Complex range; rounded, pyramidal peaks, foothills of low, rounded buttes. Elongated, mesa-like.	Low, rounded shrubs along alluvial fans	Flat road; vertical, narrow power lines; amorphous quarries	McCullough Range
IV-A	790	1.08	5.35	4.27	Complex range; rounded, pyramidal peaks, foothills of low, rounded buttes. Elongated, mesa-like.	Low, rounded shrubs along alluvial fans	Flat road; vertical, narrow power lines; amorphous quarries	McCullough Range
IV-A	790	5.35	5.62	0.27	Low, evenly sloping valley and bajada; some slight terracing and rolling	Low, rounded; mostly consistent coverage	Roads, power lines, Highway 95	Eldorado Valley
IV-A	790	9.89	11.73	1.84	Low, evenly sloping valley and bajada; some slight terracing and rolling	Low, rounded; mostly consistent coverage	Roads, power lines, Highway 95	Eldorado Valley
IV-B	620	0.00	5.54	5.54	Gentle, low, rolling mounds with some flat areas	Low, rounded shrubs	Road flat	California Wash
IV-B	620	5.68	5.91	0.23	Gentle, low, rolling mounds with some flat areas	Low, rounded shrubs	Road flat	California Wash
IV-B	640	0.00	0.15	0.15	Gentle, low, rolling mounds with some flat areas	Low, rounded shrubs	Road flat	California Wash
IV-B	640	1.80	2.07	0.27	Rounded, elongated features with low to medium prominent pyramidal features	Fine; low, rounded	Flat road; short fence; geometric railroad ties connected by cable	Rainbow Gardens
IV-B	640	2.70	4.18	1.48	Rounded, elongated features with low to medium prominent pyramidal features	Fine; low, rounded	Flat road; short fence; geometric railroad ties connected by cable	Rainbow Gardens
IV-B	670	0.00	0.02	0.02	Rounded, elongated features with low to medium prominent pyramidal features	Fine; low, rounded	Flat road; short fence; geometric railroad ties connected by cable	Rainbow Gardens

Table I-19 BLM Landscape Character by Route and Route Segments

Alternative	Segment	From Milepost	To Milepost	Total Miles	Landform	Vegetation	Structures	Geographic Name
IV-C	620	0.00	5.54	5.54	Gentle, low, rolling mounds with some flat areas	Low, rounded shrubs	Road flat	California Wash
IV-C	620	5.68	5.91	0.23	Gentle, low, rolling mounds with some flat areas	Low, rounded shrubs	Road flat	California Wash
IV-C	640	0.00	0.15	0.15	Gentle, low, rolling mounds with some flat areas	Low, rounded shrubs	Road flat	California Wash
IV-C	640	1.80	2.07	0.27	Rounded, elongated features with low to medium prominent pyramidal features	Fine; low, rounded	Flat road; short fence; geometric railroad ties connected by cable	Rainbow Gardens
IV-C	640	2.70	4.18	1.48	Rounded, elongated features with low to medium prominent pyramidal features	Fine; low, rounded	Flat road; short fence; geometric railroad ties connected by cable	Rainbow Gardens
IV-C	670	0.00	0.02	0.02	Rounded, elongated features with low to medium prominent pyramidal features	Fine; low, rounded	Flat road; short fence; geometric railroad ties connected by cable	Rainbow Gardens
Marketplace Alternative Variation	810	1.39	1.83	0.45	Low, evenly sloping valley and bajada; some slight terracing and rolling	Low, rounded; mostly consistent coverage	Roads, power lines, Highway 95	Eldorado Valley
Marketplace Alternative Variation	810	1.98	2.96	0.98	Low, evenly sloping valley and bajada; some slight terracing and rolling	Low, rounded; mostly consistent coverage	Roads, power lines, Highway 95	Eldorado Valley
Marketplace Alternative Variation	810	3.14	3.52	0.38	Low, evenly sloping valley and bajada; some slight terracing and rolling	Low, rounded; mostly consistent coverage	Roads, power lines, Highway 95	Eldorado Valley
Marketplace Alternative Variation	810	4.08	4.68	0.61	Low, evenly sloping valley and bajada; some slight terracing and rolling	Low, rounded; mostly consistent coverage	Roads, power lines, Highway 95	Eldorado Valley
Marketplace Alternative Variation	810	7.29	7.46	0.16	Low, evenly sloping valley and bajada; some slight terracing and rolling	Low, rounded; mostly consistent coverage	Roads, power lines, Highway 95	Eldorado Valley
Sunrise Mountain Alternative Connector	650	0.00	2.57	2.57	Rounded, elongated features with low to medium prominent pyramidal features	Fine; low, rounded	Flat road; short fence; geometric railroad ties connected by cable	Rainbow Gardens
Three Kids Mine Alternative Connector	690	2.39	3.00	0.61	Complex range; rounded, pyramidal peaks, foothills of low, rounded buttes. Elongated, mesa-like.	Low, rounded shrubs along alluvial fans	Flat road; vertical, narrow power lines; amorphous quarries	McCullough Range
River Mountain Alternative Connector	730	0.00	0.31	0.31	Complex range; rounded, pyramidal peaks, foothills of low, rounded buttes. Elongated, mesa-like.	Low, rounded shrubs along alluvial fans	Flat road; vertical, narrow power lines; amorphous quarries	McCullough Range
River Mountain Alternative Connector	730	0.83	2.55	1.71	Complex range; rounded, pyramidal peaks, foothills of low, rounded buttes. Elongated, mesa-like.	Low, rounded shrubs along alluvial fans	Flat road; vertical, narrow power lines; amorphous quarries	McCullough Range