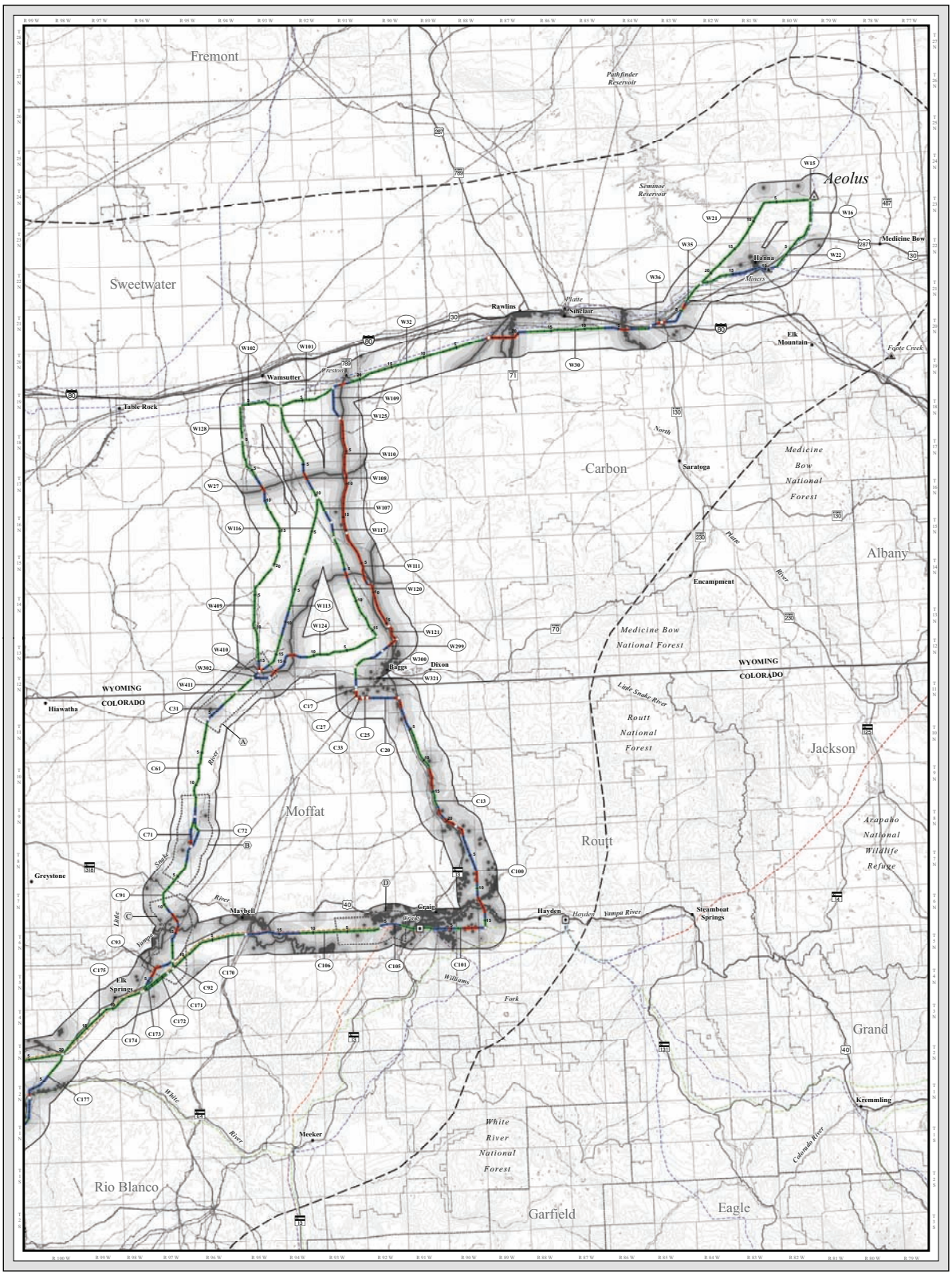

MV-20a

High Concern Viewers

ENERGY GATEWAY SOUTH TRANSMISSION PROJECT

SOUTHERN AREA | NORTHERN AREA
Map Index

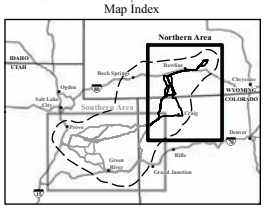

Resource Inventory

HIGH CONCERN VIEWERS[1]

- High Concern Level Viewer

INFLUENCE ZONES[1]

- 0 to 0.5 mile
- 0.5 to 1.0 mile
- 1.0 to 2.0 miles
- 2.0 to 3.0 miles
- Over 3.0 miles

Inventory Key

- Milepost Identifer
- Link Node
- Reference Centerline of Alternative Route
- Study Corridor
- Link Identifer

Impact Key

- Residual Impact
- Study Corridor

Impact Levels

- High
- Moderate
- Low
- No Identifiable

Project Features

- Project Area Boundary
- Substation (Project Terminal)
- Series Compensation Station Siting Area
- Alternative Route
- 345kV Proposed Rebuild (Segments 4a and 4b - Inset A)
- 345kV Proposed Reroute (Segment 4c - Inset A)

General Reference

- City or Town
- Substation
- Power Plant
- 500kV Transmission Line
- 345kV Transmission Line
- 230kV Transmission Line
- 138kV Transmission Line
- Railroad
- Pipeline
- Interstate Highway
- U.S. Highway
- State Highway
- Lake or Reservoir
- River or Stream
- State Boundary
- County Boundary
- Jurisdictional Boundary

Sources:

Existing Land Use as digitized by EPG, NAIP 2011;
Areas of Critical Environmental Concern, BLM 2006, 2008, 2010, 2011, 2012;
Special Recreation Management Areas, BLM 2003, 2007, 2008, 2011;
National or State Wildlife Management Areas, CPW 2010, UDWR 2006;
National Park or National Monument, BLM 2010, 2011;
National Wildlife Refuges, BLM 2010; Visually Sensitive Travel Routes as digitized by EPG, NAIP 2011, ESRI 2008;
Visually Sensitive Waterways and Water Bodies, USGS 2011;
Recreation Trails, BLM 2007, 2010, 2011, 2012; USFS 2010, 2012, Carbon County 2005, 2011,
Garfield County 1993, Mesa County 2011;
Scenic Byways, BLM 2011, USFS 2009, 2012; ESRI 2008; Canyon Pintado National Historic District, BLM 2009;
National Historic Trails, BLM 2002, 2010; Continental Divide National Scenic Trail, BLM 2013;
Wilderness Areas, USFS 2009; Wilderness Study Areas, BLM 2000, 2003, 2009, 2012;
State Park or Recreation Area, BLM 2010; 2011, CPW 2011, University of Wyoming 1996;
Wild and Scenic Rivers, BLM 2008, 2010, 2011;
Public Land Survey System, BLM 2011; Contours generated by EPG, USGS NED 1 arc-second data 1999;
Series Compensation Station Siting Areas, Rocky Mountain Power 2013;
City or Town, ESRI 2010; Transmission Lines and Substations as digitized by EPG, POWERmap Platts 2009;
Clover Substation Boundary as digitized by EPG, Rocky Mountain Power 2013;
Mona Substation Boundary as digitized by EPG, Bing 2013; National Transportation Atlas Database, USDOT 2008;
Utah Highways and Roads, AGRC 2012; Pipelines, PennWell MAPSearch 2011;
Water Features, ESRI 2008, USGS 2010a; State and County Boundaries, ESRI 2008;
Land Jurisdiction, BLM 2009, 2010, USFS 2006

Notes:

[1]High concern viewers and influence zones are only shown within the 6-mile-wide visual resources study corridor.
- The alternative routes and series compensation station siting areas shown on this map are draft and may be revised and/or refined throughout the development of the Project.
- Substation symbols do not necessarily represent precise locations.
- Contour interval: 150 meters

Scale in Miles
0 3 6 12 18 Miles
1:380,160 or 1 inch = 6 miles

DRAFT EIS
February 2014

MV-20b

High Concern Viewers

ENERGY GATEWAY SOUTH TRANSMISSION PROJECT

SOUTHERN AREA | NORTHERN AREA

Map Index

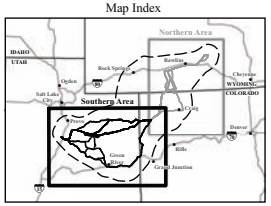

Resource Inventory

HIGH CONCERN VIEWERS[1]

High Concern Level Viewer

INFLUENCE ZONES[1]

0 to 0.5 mile

0.5 to 1.0 mile

1.0 to 2.0 miles

2.0 to 3.0 miles

Over 3.0 miles

Inventory Key

Milepost Identifier
Link Node
Reference Centerline of Alternative Route
Study Corridor
Link Identifier

Impact Key

Residual Impact
Study Corridor

Impact Levels

High
Moderate
Low
No Identifiable

Project Features

Project Area Boundary
Substation (Project Terminal)
Series Compensation Station Siting Area
Alternative Route
345kV Proposed Rebuild (Segments 4a and 4b - Inset A)
345kV Proposed Reroute (Segment 4c - Inset A)

General Reference

City or Town
Substation
Power Plant
500kV Transmission Line
345kV Transmission Line
230kV Transmission Line
138kV Transmission Line
Railroad
Pipeline
Interstate Highway
U.S. Highway
State Highway
Lake or Reservoir
River or Stream
State Boundary
County Boundary
Jurisdictional Boundary

Sources:

Existing Land Use as digitized by EPG, NAIP 2011;
Areas of Critical Environmental Concern, BLM 2006, 2008, 2010, 2011, 2012;
Special Recreation Management Areas, BLM 2003, 2007, 2008, 2011;
National or State Wildlife Management Areas, CPW 2010, UDWR 2006;
National Park or National Monument, BLM 2010, 2011;
National Wildlife Refuges, BLM 2010; Visually Sensitive Travel Routes as digitized by EPG, NAIP 2011, ESRI 2008;
Visually Sensitive Waterways and Water Bodies, USGS 2011;
Recreation Trails, BLM 2007, 2010, 2011, 2012, USFS 2010, 2012, Carbon County 2005, 2011,
Garfield County 1993, Mesa County 2011;
Scenic Byways, BLM 2011, USFS 2009, 2012, ESRI 2008; Canyon Pintado National Historic District, BLM 2009;
National Historic Trails, BLM 2002, 2010; Continental Divide National Scenic Trail, BLM 2013;
Wilderness Areas, USFS 2009; Wilderness Study Areas, BLM 2000, 2003, 2009, 2012;
State Park or Recreation Area, BLM 2010, 2011, CPW 2011, University of Wyoming 1996;
Wild and Scenic Rivers, BLM 2008, 2010, 2011;
Public Land Survey System, BLM 2011; Contours generated by EPG, USGS NED 1 arc-second data 1999;
Series Compensation Station Siting Areas, Rocky Mountain Power 2013;
City or Town, ESRI 2010; Transmission Lines and Substations as digitized by EPG, POWERmap Plats 2009;
Clover Substation Boundary as digitized by EPG, Rocky Mountain Power 2013;
Mona Substation Boundary as digitized by EPG, Bing 2013; National Transportation Atlas Database, USDOT 2008;
Utah Highways and Roads, AGRC 2012; Pipelines, PennWell MAPSearch 2011;
Water Features, ESRI 2008, USGS 2010a; State and County Boundaries, ESRI 2008;
Land Jurisdiction, BLM 2009, 2010, USFS 2006

Notes:

[1]High concern viewers and influence zones are only shown within the 6-mile-wide visual resources study corridor.
• The alternative routes and series compensation station siting areas shown on this map are draft and may be revised and/or refined throughout the development of the Project.
• Substation symbols do not necessarily represent precise locations.
• Contour interval: 150 meters

DRAFT EIS

February 2014

Scale in Miles

0 3 6 12 18 Miles
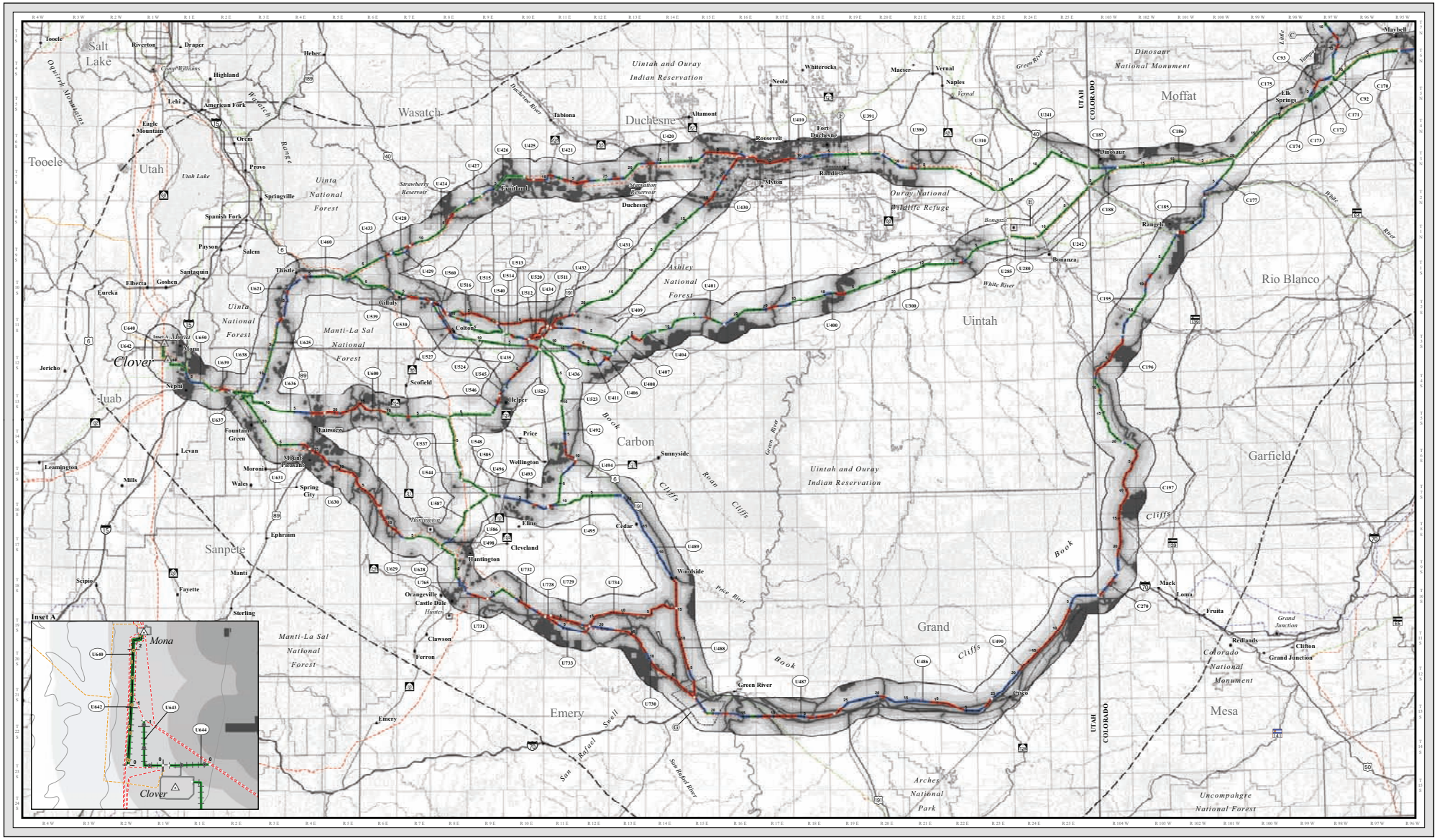
1:380,160 or 1 inch = 6 miles