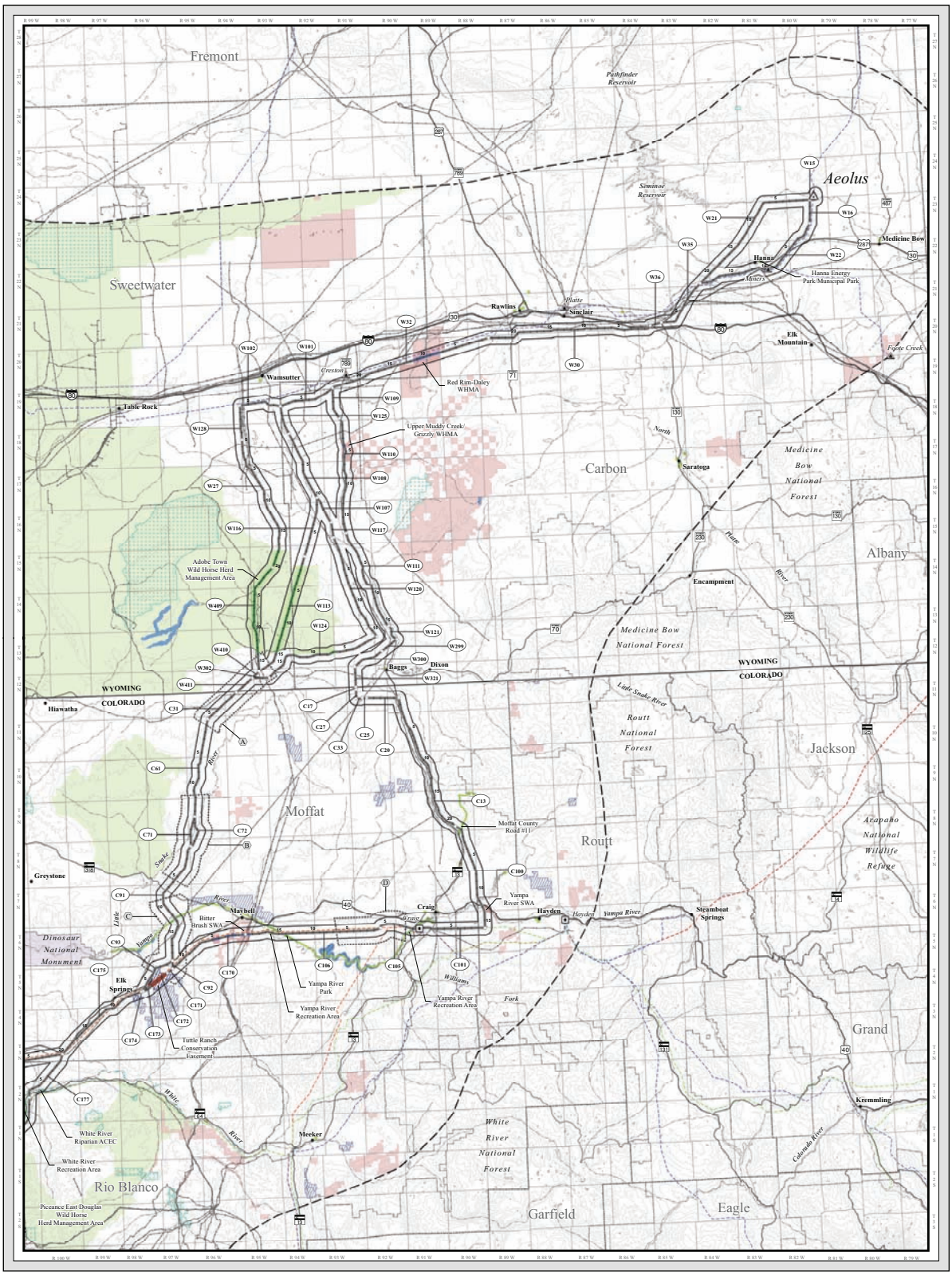

MV-17a

Special Designations and Other Management Areas

ENERGY GATEWAY SOUTH TRANSMISSION PROJECT

SOUTHERN AREA | NORTHERN AREA
Map Index

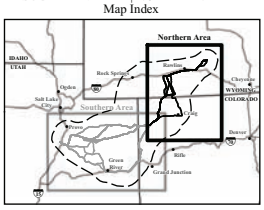

Resource Inventory

SPECIAL DESIGNATIONS[1]

- Area of Critical Environmental Concern (ACEC)
- National Conservation Area
- National Park or National Monument
- Research Natural Area (RNA)
- Wild and Scenic River (Suitable)
- Wild Horse Herd Management Area

OTHER MANAGEMENT AREAS[1]

- Conservation Easements
- Lands and Water Conservation Fund Site
- The Nature Conservancy Property
- Utah Reclamation Mitigation and Conservation Commission Property
- Wyoming Wildlife Habitat Management Area (WHMA), Colorado State Wildlife Area (SWA), or Utah Wildlife Management Area (WMA)

Inventory Key

- Milepost Identifer
- Link Node
- Reference Centerline of Alternative Route
- Study Corridor
- Link Identifer

Impact Key

- Residual Impact
- Study Corridor

Impact Levels

- High
- Moderate
- Low
- No Identifiable

Project Features

- Project Area Boundary
- Substation (Project Terminal)
- Series Compensation Station Siting Area
- Alternative Route
- 345kV Proposed Rebuild (Segments 4a and 4b - Inset A)
- 345kV Proposed Reroute (Segment 4c - Inset A)

General Reference

- City or Town
- Substation
- Power Plant
- 500kV Transmission Line
- 345kV Transmission Line
- 230kV Transmission Line
- 138kV Transmission Line
- Railroad
- Pipeline
- Interstate Highway
- U.S. Highway
- State Highway
- Lake or Reservoir
- River or Stream
- State Boundary
- County Boundary
- Jurisdictional Boundary

Sources:

Areas of Critical Environmental Concern, BLM 2006, 2008, 2010, 2011, 2012;
National Conservation Areas, BLM 2011; National Park or National Monument, BLM 2010, 2011;
Research Natural Areas, USFS 2009; Wild and Scenic Rivers, BLM 2008, 2010, 2011;
Wild Horse Herd Management Areas, BLM 2004, 2005, 2009, 2010;
Conservation Easements, NRCS 2011, Colorado State Land Board 2010, CPW 2010, 2013, UDWR 2006, 2012, 2013,
Utah Forestry Legacy Program 2006, Garfield County 2011, Utah County 2009;
Lands and Water Conservation Fund Sites, Colorado State Park Department 2011, Utah State Park Department 2009,
Wyoming State Park Department 2011;
The Nature Conservancy Properties, UDWR 2013, Duchesne County 2012;
Utah Reclamation Mitigation and Conservation Commission Properties, URMCC 2012;
National or State Wildlife Management Areas, BLM 2005, 2010, FWS 2007, CPW 2010,
UDWR 2006, 2013, WGFD 2006;
Public Land Survey System, BLM 2011; Contours generated by EPG, USGS NED 1 arc-second data 1999;
Series Compensation Station Siting Areas, Rocky Mountain Power 2013;
City or Town, ESRI 2010; Transmission Lines and Substations as digitized by EPG, POWERmap Platts 2009;
Clover Substation Boundary as digitized by EPG, Rocky Mountain Power 2013;
Mona Substation Boundary as digitized by EPG, Bing 2013; National Transportation Atlas Database, USDOT 2008;
Utah Highways and Roads, AGRC 2012; Pipelines, PennWell MAPSearch 2011;
Water Features, ESRI 2008, USGS 2010a; State and County Boundaries, ESRI 2008;
Land Jurisdiction, BLM 2009, 2010, USFS 2006

Notes:

Special designations and other management areas are only shown within the Project area boundary, and those that intersect the 2-mile-wide land use study corridor are labeled.

- The alternative routes and series compensation station siting areas shown on this map are draft and may be revised and/or refined throughout the development of the Project.
- Substation symbols do not necessarily represent precise locations.
- Contour interval: 150 meters

DRAFT EIS
February 2014

Scale in Miles
0 3 6 12 18 Miles
1:380,160 or 1 inch = 6 miles

MV-17b

Special Designations and Other Management Areas

ENERGY GATEWAY SOUTH TRANSMISSION PROJECT

SOUTHERN AREA | NORTHERN AREA

Map Index

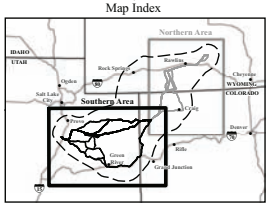

Resource Inventory

SPECIAL DESIGNATIONS[1]

- Area of Critical Environmental Concern (ACEC)
- National Conservation Area
- National Park or National Monument
- Research Natural Area (RNA)
- Wild and Scenic River (Suitable)
- Wild Horse Herd Management Area

OTHER MANAGEMENT AREAS[1]

- Conservation Easements
- Lands and Water Conservation Fund Site
- The Nature Conservancy Property
- Utah Reclamation Mitigation and Conservation Commission Property
- Wyoming Wildlife Habitat Management Area (WHMA), Colorado State Wildlife Area (SWA), or Utah Wildlife Management Area (WMA)

Inventory Key

- Milepost Identifier
- Link Node
- Reference Centerline of Alternative Route
- Study Corridor
- Link Identifier

Impact Key

- Residual Impact
- Study Corridor

Impact Levels

- High
- Moderate
- Low
- No Identifiable

Project Features

- Project Area Boundary
- Substation (Project Terminal)
- Series Compensation Station Siting Area
- Alternative Route
- 345kV Proposed Rebuild (Segments 4a and 4b - Inset A)
- 345kV Proposed Reroute (Segment 4c - Inset A)

General Reference

- City or Town
- Substation
- Power Plant
- 500kV Transmission Line
- 345kV Transmission Line
- 230kV Transmission Line
- 138kV Transmission Line
- Railroad
- Pipeline
- Interstate Highway
- U.S. Highway
- State Highway
- Lake or Reservoir
- River or Stream
- State Boundary
- County Boundary
- Jurisdictional Boundary

Sources:

Areas of Critical Environmental Concern, BLM 2006, 2008, 2010, 2011, 2012;
National Conservation Areas, BLM 2011; National Park or National Monument, BLM 2010, 2011;
Research Natural Areas, USFS 2009; Wild and Scenic Rivers, BLM 2008, 2010, 2011;
Wild Horse Herd Management Areas, BLM 2004, 2005, 2009, 2010;
Conservation Easements, NRCS 2011, Colorado State Land Board 2010, CPW 2010, 2013, UDWR 2006, 2012, 2013,
Utah Forestry Legacy Program 2006, Garfield County 2011, Utah County 2009;
Lands and Water Conservation Fund Sites, Colorado State Park Department 2011, Utah State Park Department 2009,
Wyoming State Park Department 2011;
The Nature Conservancy Properties, UDWR 2013, Duchesne County 2012;
Utah Reclamation Mitigation and Conservation Commission Properties, URMCC 2012;
National or State Wildlife Management Areas, BLM 2005, 2010, FWS 2007, CPW 2010,
UDWR 2006, 2013, WGFD 2006;
Public Land Survey System, BLM 2011; Contours generated by EPG, USGS NED 1 arc-second data 1999;
Series Compensation Station Siting Areas, Rocky Mountain Power 2013;
City or Town, ESRI 2010; Transmission Lines and Substations as digitized by EPG, POWERmap Plats 2009;
Clover Substation Boundary as digitized by EPG, Rocky Mountain Power 2013;
Mona Substation Boundary as digitized by EPG, Bing 2013; National Transportation Atlas Database, USDOT 2008;
Utah Highways and Roads, AGRC 2012; Pipelines, PennWell MAPSearch 2011;
Water Features, ESRI 2008, USGS 2010a; State and County Boundaries, ESRI 2008;
Land Jurisdiction, BLM 2009, 2010, USFS 2006

Notes:

[1]Special designations and other management areas are only shown within the Project area boundary, and those that intersect the 2-mile-wide land use study corridor are labeled.

- The alternative routes and series compensation station siting areas shown on this map are draft and may be revised and/or refined throughout the development of the Project.
- Substation symbols do not necessarily represent precise locations.
- Contour interval: 150 meters

DRAFT EIS

February 2014

Scale in Miles

0 3 6 12 18 Miles
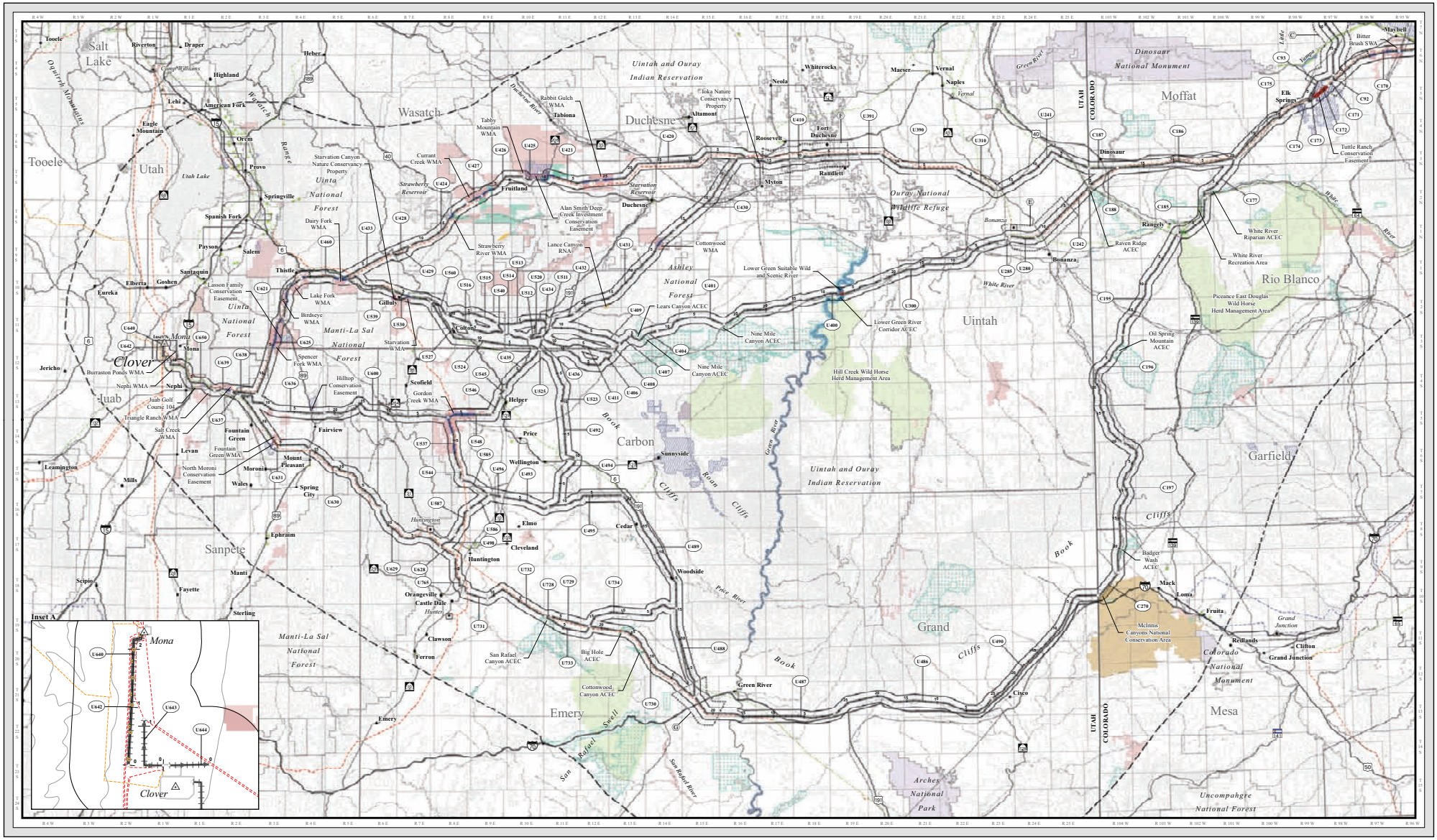
1:380,160 or 1 inch = 6 miles