CHAPTER 3 – IMPACT ASSESSMENT AND MITIGATION PLANNING

3.1 Introduction

This section describes the methodology for conducting the impact assessment and mitigation planning process as well as the results of this analysis.

3.2 Types of Potential Environmental Effects

As described in the Inventory section, there are three components of this visual assessment that will be analyzed as part of this impact assessment process: (1) impacts on scenery, (2) impacts on views, and (3) compliance with agency visual management objectives (and conformance with agency management plans). It is important to note that the first two components, impacts on scenery and views (i.e., the human environment) were analyzed to determine impacts on visual resources in a manner consistent with the Council on Environmental Quality regulations instead of the impacts as defined by BLM Manual 8431, which associate impacts to compliance with BLM VRM Class objectives. The construction, operation, and maintenance of the Project would result in effects on visual resources where:

- **Scenery.** Scenery would be degraded by the presence of vertical elements in the landscape (transmission line structures), areas of cleared vegetation (right-of-way clearing), and exposed soil from the construction of new permanent access roads, tower work areas, and other ancillary facilities (e.g., series compensation stations).

- **Views.** Viewsheds from identified viewing locations would be adversely modified through the introduction of Project components into the landscape.

The third component in the visual resource analysis was the determination of compliance with federal agency visual management objectives (and conformance with associated management plans) based on the FLPMA requirement for proposed Projects to meet applicable agency management plans or to amend the management plan to bring the project into conformance. In areas where the Project cannot meet requirements of the agency management plan, even after the application of mitigation measures, plan amendments were identified that are described in the Project's Draft EIS.

- **Federal Agency Visual Management Objectives.** The Project would not comply with federal agency visual management objectives where Project components would contrast with or modify the characteristic landscape to a level that would not be consistent with the established federal agency visual management objectives or applicable planning documents.

Refer to Section 2.3 (Project Description) of the Draft EIS (BLM 2014) for information on the typical design characteristics of the Project including, but not limited to: structure types and materials, right-of-way width, right-of-way vegetation clearing, access road design, and ancillary facilities.

3.3 Criteria for Assessing Intensity of Impacts

Criteria were developed to assess the intensity of potential effects associated with implementation of the Project. To provide a framework for the visual resource impact intensity criteria, Table 3-1 describes the Project-wide definitions of a high, moderate, and low impact. The intensity of visual impacts were based on the level of project contrast as it relates to the quality of existing landscapes (scenery) and the visibility and distance of modifications in the viewshed from identified viewpoints with either a high or moderate concern level (viewing locations) (Table 3-2). These criteria were reviewed and approved by BLM and USFS visual resource specialists. Note these impact criteria are associated with impacts on scenery and views; compliance (or consistency) with agency visual management objectives are not considered impacts in this assessment but are analyzed as they affect current resource planning objectives.

TABLE 3-1
PROJECT-WIDE CRITERIA FOR ASSESSING LEVEL OF IMPACTS

Level of Impacts	Description
High	▪ Could cause substantial change or stress to an environmental resource or use (severe adverse or exceptional beneficial effects).
Moderate	▪ Potentially could cause some change or stress to an environmental resource or use (readily apparent effects).
Low	▪ Could be detectable but slight

TABLE 3-2
CRITERIA FOR ASSESSING LEVEL OF VISUAL RESOURCE IMPACTS

Level of Impacts	Description
High	▪ **Scenery:** Modification of high quality, diverse, and rare or unique scenery (Class A or B) would result in a high level of change (contrast) to their character. ▪ **Views:** Contrast produced by the Project would demand attention and dominate views from high concern viewing locations where form, line, color, and texture of Project components would be incongruent with existing landscape features (including existing structures) or where the Project would completely dominate views and would not be overlooked from moderate concern viewing locations.
Moderate	▪ **Scenery:** The inherent quality of interesting, but not outstanding, landscapes (Class B or C) would be modified without substantially altering their character ▪ **Views:** Contrast produced by the Project would attract attention from high concern viewing locations and would be co-dominant with existing landscape features; or where contrast produced by the Project would demand attention and dominate views from moderate concern viewing locations.
Low	▪ **Scenery:** Minimal change to the existing character of interesting and common landscapes (Class B or C). ▪ **Views:** Contrast produced by the Project would be subordinate to existing landscape features and would not be readily apparent from high concern viewing locations or where the Project would attract attention from moderate concern viewing locations and would be co-dominant with, or subordinate to, existing landscape features.

3.4 Methods

To determine potential impacts on visual resources associated with the construction, operation, and maintenance of the Project in context with the Types of Environmental Effects and Criteria for Assessing Intensity of Impacts, an impact assessment methodology was developed in consultation with BLM and USFS visual resource specialists as presented in Figure 3-1. The key component of this methodology is project contrast, which is the comparison of visual elements (form, line, color, and texture) found in the existing landscape with the visual elements associated with the proposed Project. As will be described in more detail below, when project contrast is combined with project-level scenery rating units or viewing locations (including associated concern levels, project-level influence zones, and site-specific viewing conditions), initial impacts on scenery and views are evaluated respectively. In addition to impacts on the project-level inventory of scenery and views, effects were assessed on BLM SQRU as directed by the BLM. Compliance with agency visual management objectives and conformance with agency RMPs were also studied as part of this assessment. Once initial impacts levels (or initial compliance/noncompliance) were assessed, mitigation was applied to reduce effects to the extent practicable, which resulted in residual impacts levels (or residual compliance/noncompliance). To further illustrate effects on views and compliance with agency visual management objectives, visual simulations were produced from 44 locations throughout the visual resource study area, which are presented in Appendix H of the Draft EIS (BLM 2014).

3.4.1 Contrast

3.4.1.1 Project Contrast

The assessment of project contrast was performed by evaluating visual elements (form, line, color, and texture) in the existing landscape with the visual elements associated with the proposed Project, including new transmission structures and conductors, vegetation management in the right-of-way, and the construction of permanent access roads. While similar to the BLM's concept of visual contrast described in BLM Manual 8431, project contrast does not factor in all of the 10 human and environment factors as it is generated regardless of where the Project would be viewed from. In this regard, landform, vegetation, and structural elements in the existing landscape were assessed in conjunction with the Project and assigned degrees of contrast (change), ranging from strong to weak.

- **Strong**. Contrast demands attention and strongly dominates the landscape
- **Moderate/strong**. Contrast begins to demand attention and is still moderately dominant in the landscape
- **Moderate**. Contrast attracts attention but is co-dominant in the landscape
- **Weak/moderate**. Contrast begins to attract attention and is moderately subordinate in the landscape
- **Weak**. Contrast can be seen but is subordinate in the landscape

The contrast analysis for the Project considered the visual elements of form, line, color, and texture associated with existing vegetation communities; landform (i.e., slope and topographic variation); and existing utility infrastructure in the Project area. Using aerial imagery, vegetation data, soils data, and information gathered during initial field investigations, changes to landform and vegetation (landscape contrast) and the introduction of structures to the landscape (structure contrast) resulting from the Project were assessed and mapped accordingly. For example, the Project would have a stronger level of structure contrast if the Project were traversing an area with no existing transmission lines than an area where the Project closely parallels an existing transmission line with similar design characteristics. Likewise, if the

Project traversed a steep, heavily forested landscape, the level of landscape contrast would be higher than traversing a level, sagebrush plain landscape due to an increase in the area viewed as modified by the Project (i.e., more extensive access road construction and right-of-way vegetation clearing). A GIS model was developed to combine landscape and structure contrast to produce project contrast, using the matrix presented in Table 3-3, which then served as a baseline of landscape change (contrast) along the entire length of each Project alternative route. The results of this analysis are displayed on Maps 3-1a and 3-1b.

In addition to being used to assess compliance with BLM VRM Class objectives, the contrast rating worksheets developed from each agency-approved KOP were reviewed in context with the results of the project contrast assessment and subsequent impact assessment models to verify their accuracy. A more detailed description of landscape and structure contrast is presented in the subsequent sections.

TABLE 3-3
PROJECT CONTRAST MATRIX

Structure Contrast (refer to Table 3-5)	Landscape Contrast (refer to Table 3-4)				
	Strong	**Moderate/ Strong**	**Moderate**	**Weak/ Moderate**	**Weak**
Strong	Strong	Moderate/Strong	Moderate/Strong	Moderate/Strong	Moderate
Moderate/Strong	Moderate/Strong	Moderate/Strong	Moderate/Strong	Moderate	Moderate
Moderate	Moderate/Strong	Moderate	Moderate	Weak/Moderate	Weak/Moderate
Weak/Moderate	Moderate	Moderate	Weak/Moderate	Weak	Weak
Weak	Weak/Moderate	Weak/Moderate	Weak	Weak	Weak

3.4.1.2 Landscape Contrast

Landscape contrast was assessed by evaluating access levels with existing vegetation cover. An access model was developed for the Project that estimated required road construction, which would result in permanent disturbance. Access levels (1, 2, 3, 4, 5, or 6) were assigned along the Project reference centerlines based on the presence of existing access roads as well as the steepness of slopes traversed. The following six access levels were developed based on information provided in the Applicant's (PacifiCorp, doing business as Rocky Mountain Power) description of the Project:

- Access Level 1: Use existing roads (0 to 15 percent slope)
- Access Level 2: Use existing roads (greater than 15 percent slope)
- Access Level 3: Construct new access, flat to rolling terrain (0 to 8 percent slope)
- Access Level 4: Construct new access, rolling terrain (8 to 15 percent slope)
- Access Level 5: Construct new access, steep terrain (15 to 30 percent slope)
- Access Level 6: Construct new access, very steep terrain (greater than 30 percent slope)

For more information on the development of the Project's access levels, refer to Section 2.5.1.2 of the Draft EIS (BLM 2014).

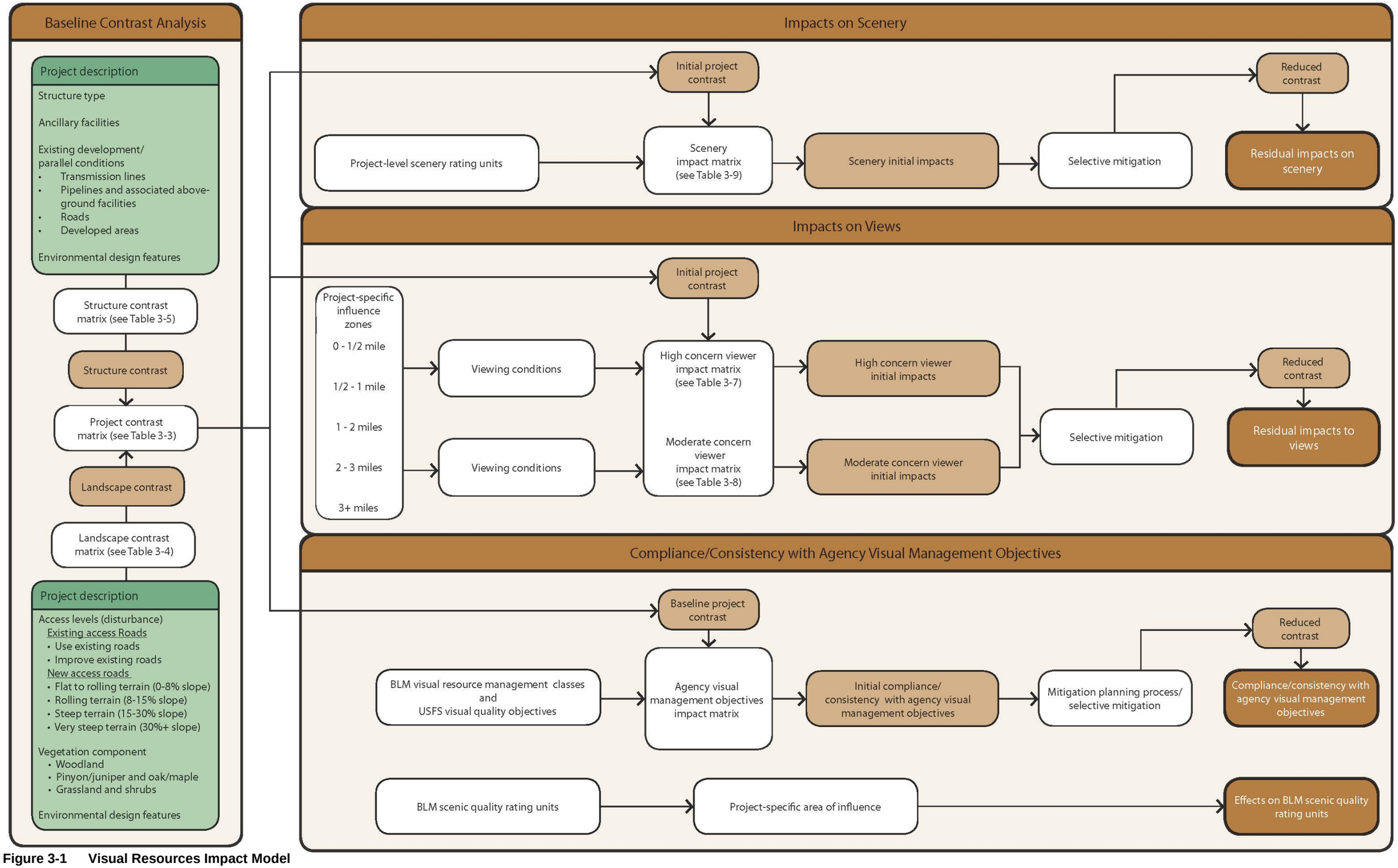

Figure 3-1 Visual Resources Impact Model

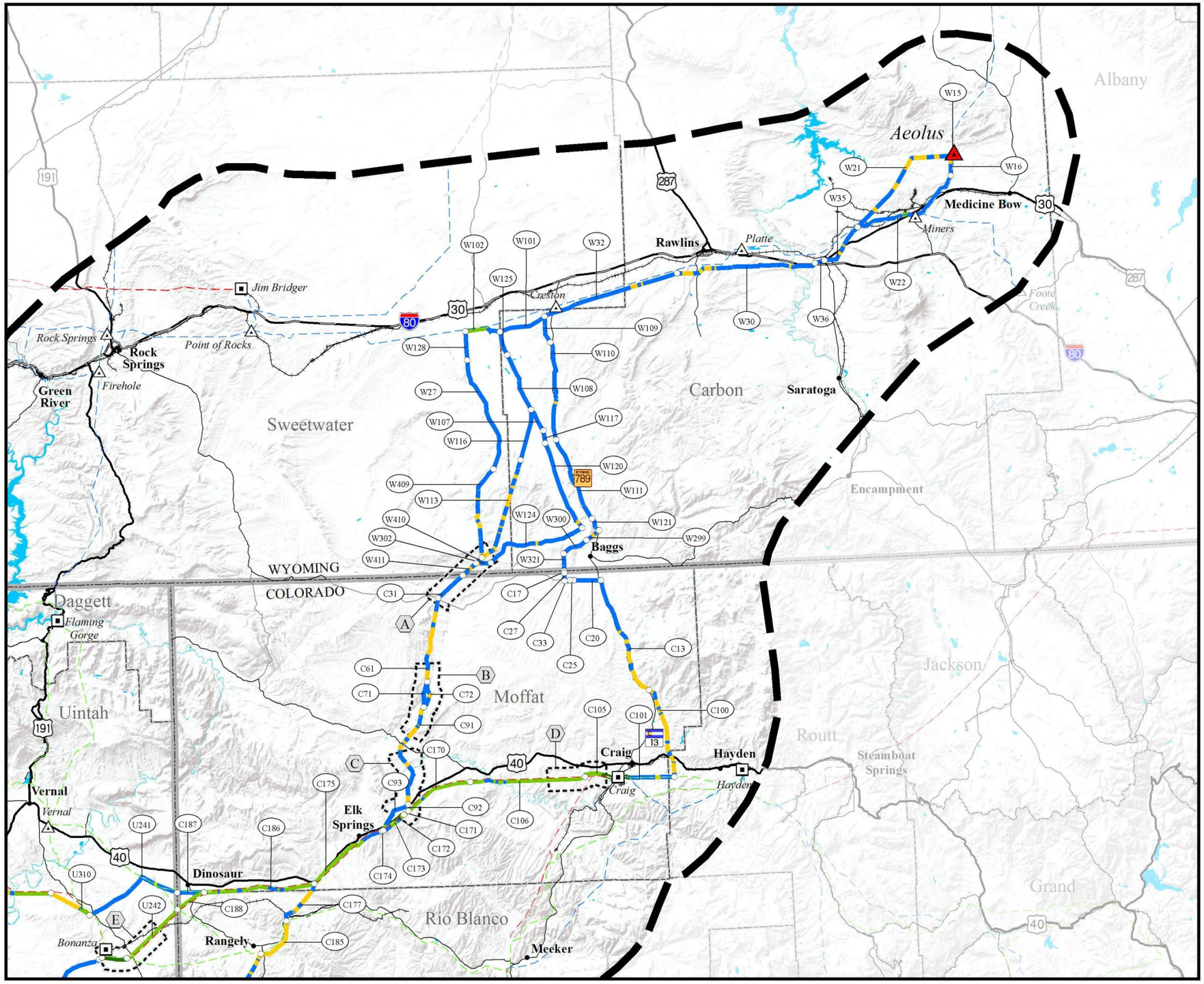

Map 3-1a

Project Contrast Northern Area

ENERGY GATEWAY SOUTH TRANSMISSION PROJECT

Project Contrast

- Strong
- Moderate/Strong
- Moderate
- Weak/Moderate
- Weak

Project Features

- Project Area Boundary
- Substation (Project Terminal)
- Alternative Route
- Link Number
- Link Node
- 345kV Proposed Rebuild (Segment 4a and 4b - Inset B)
- 345kV Proposed Reroute (Segment 4c - Inset B)
- Series Compensation Station Siting Area

General Reference

- City or Town
- Substation
- Power Plant
- 500kV Transmission Line
- 345kV Transmission Line
- 230kV Transmission Line
- 138kV Transmission Line
- Railroad
- Interstate Highway
- U.S. Highway
- State Highway
- Other Road
- Lake or Reservoir
- State Boundary
- County Boundary

SOURCES:
Project Contrast, EPG 2013;
Series Compensation Station Siting Areas, Rocky Mountain Power 2013;
City or Town, ESRI 2010;
Transmission Lines and Substations as digitized by EPG, POWERmap Platts 2009;
National Transportation Atlas Database, USDOT 2008;
Utah Highways and Roads, AGRC 2012; Water Features, ESRI 2008, USGS 2010;
State and County Boundaries, ESRI 2008

NOTES:
- The alternative routes shown on this map are draft and may be revised and/or refined throughout the development of the Project.
- Substation symbols do not necessarily represent precise locations.

Alternative routes last revised: April 1, 2013
DRAFT EIS: February 2014

0 5 10 20 30
Miles

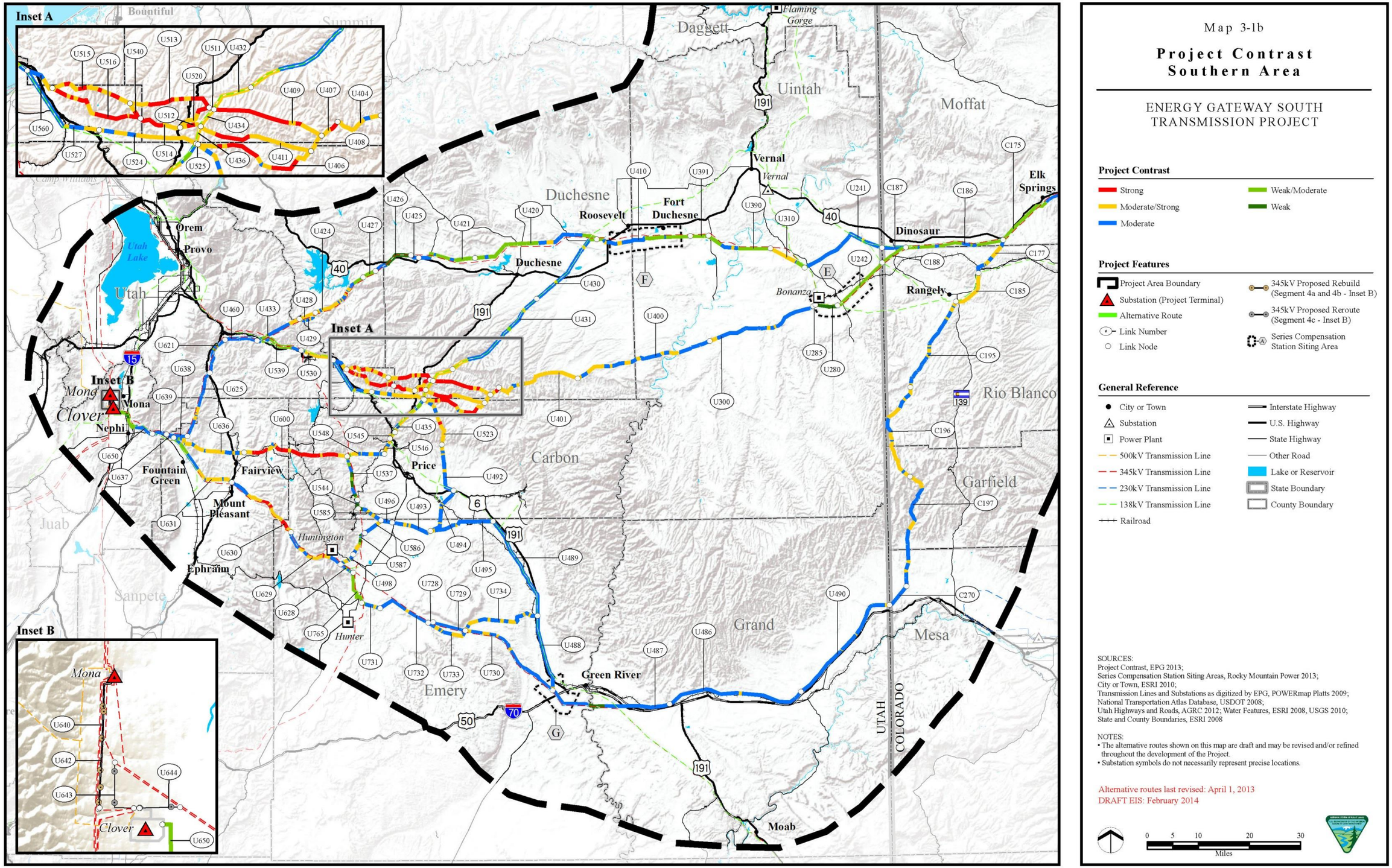
Map 3-1b
Project Contrast
Southern Area
ENERGY GATEWAY SOUTH
TRANSMISSION PROJECT
Project Contrast
Strong
Moderate/Strong
Moderate
Weak/Moderate
Weak
Project Features
Project Area Boundary
Substation (Project Terminal)
Alternative Route
Link Number
Link Node
345kV Proposed Rebuild (Segment 4a and 4b - Inset B)
345kV Proposed Reroute (Segment 4c - Inset B)
Series Compensation Station Siting Area
General Reference
City or Town
Substation
Power Plant
500kV Transmission Line
345kV Transmission Line
230kV Transmission Line
138kV Transmission Line
Railroad
Interstate Highway
U.S. Highway
State Highway
Other Road
Lake or Reservoir
State Boundary
County Boundary
SOURCES:
Project Contrast, EPG 2013;
Series Compensation Station Siting Areas, Rocky Mountain Power 2013;
City or Town, ESRI 2010;
Transmission Lines and Substations as digitized by EPG, POWERmap Platts 2009;
National Transportation Atlas Database, USDOT 2008;
Utah Highways and Roads, AGRC 2012; Water Features, ESRI 2008, USGS 2010;
State and County Boundaries, ESRI 2008
NOTES:
• The alternative routes shown on this map are draft and may be revised and/or refined throughout the development of the Project.
• Substation symbols do not necessarily represent precise locations.
Alternative routes last revised: April 1, 2013
DRAFT EIS: February 2014
0 5 10 20 30
Miles
Inset A
Inset B
Bountiful
Summit
Daggett
Flaming Gorge
Uintah
Moffat
Vernal
Elk Springs
Dinosaur
Duchesne
Roosevelt
Fort Duchesne
Bonanza
Rangely
Rio Blanco
Orem
Provo
Utah Lake
Utah
Mona
Nephi
Clover
Fountain Green
Fairview
Mount Pleasant
Ephraim
Juab
Sanpete
Huntington
Hunter
Price
Carbon
Emery
Green River
Grand
Garfield
Mesa
Moab
UTAH
COLORADO

The other variable used to determine landscape contrast was the type of existing vegetation cover, or more specifically, the estimated height of vegetation communities at maturity. The determination of mature vegetation height was important to determine the level of effects resulting from right-of-way vegetation clearing on scenery, views, and compliance with agency visual management objectives. For example, if the Project would cross an area with sagebrush vegetation that would only need to be cleared adjacent to tower pads, access roads, and ancillary facilities; there would be a lower level of contrast compared to an area where the Project would cross mixed-conifer forests, which would require the entire right-of-way to be cleared. Due to visual dominance of the geometric form generated by right-of-way vegetation clearing in forested environments that would be crossed by the Project, this element proved to be the key component of landscape contrast. A GIS model was used to determine landscape contrast with the matrix presented in Table 3-4, which was reviewed in context with photography taken during field investigations to confirm the accuracy of the landscape contrast matrix. The results of this landscape contrast analysis are presented on Maps 3-2a and 3-2b.

TABLE 3-4
LANDSCAPE CONTRAST MATRIX

Vegetation Component	Access Level					
	6	5	4	3	2	1
Woodland (over 25 feet tall)	Strong	Strong	Strong	Moderate/ Strong	Strong	Moderate/ Strong
Pinyon/juniper and oak/maple (5 to 25 feet tall)	Moderate/ Strong	Moderate/ Strong	Moderate	Weak/ Moderate	Moderate/ Strong	Weak/ Moderate
Grassland and shrubs (under 5 feet tall)	Moderate	Moderate	Weak/ Moderate	Weak	Moderate	Weak

3.4.1.3 Structure Contrast

Structure contrast was determined by comparing the visual characteristics of the proposed structures (form, line, and color) with the visual characteristics of the existing structural elements in the landscape (e.g., existing transmission lines, oil and gas development, etc.). The texture visual characteristic component was not analyzed as part of structure contrast as this component is largely dependent on the viewing angle and the backdropping landscape. For example, if the Project were located on a ridgeline where multiple transmission structures would be skylined, the texture would be considered coarse; while if these same structures were located in a valley with mountain backdropping, the texture viewed would be less coarse. In that regard, texture was assessed as part of the site-specific viewing conditions through the analysis of impacts from project-level viewing locations as well as the contrast rating worksheets from agency-approved KOP locations.

Based on the proposed structures (dull-galvanized steel, self-supporting lattice tower), strong structure contrast would be assessed where the Project would be introduced into an area where currently no major structural elements are present; whereas, weak structure contrast would result from the introduction of the

Project where multiple, similar existing transmission lines are paralleled. Table 3-5 provides the results of the structure contrast assessment, including each structure condition type that occurs based on the latest alternative route alignments. In addition, Maps 3-3a and 3-3b display the structure contrast levels along each alternative route under consideration in the Draft EIS (BLM 2014).

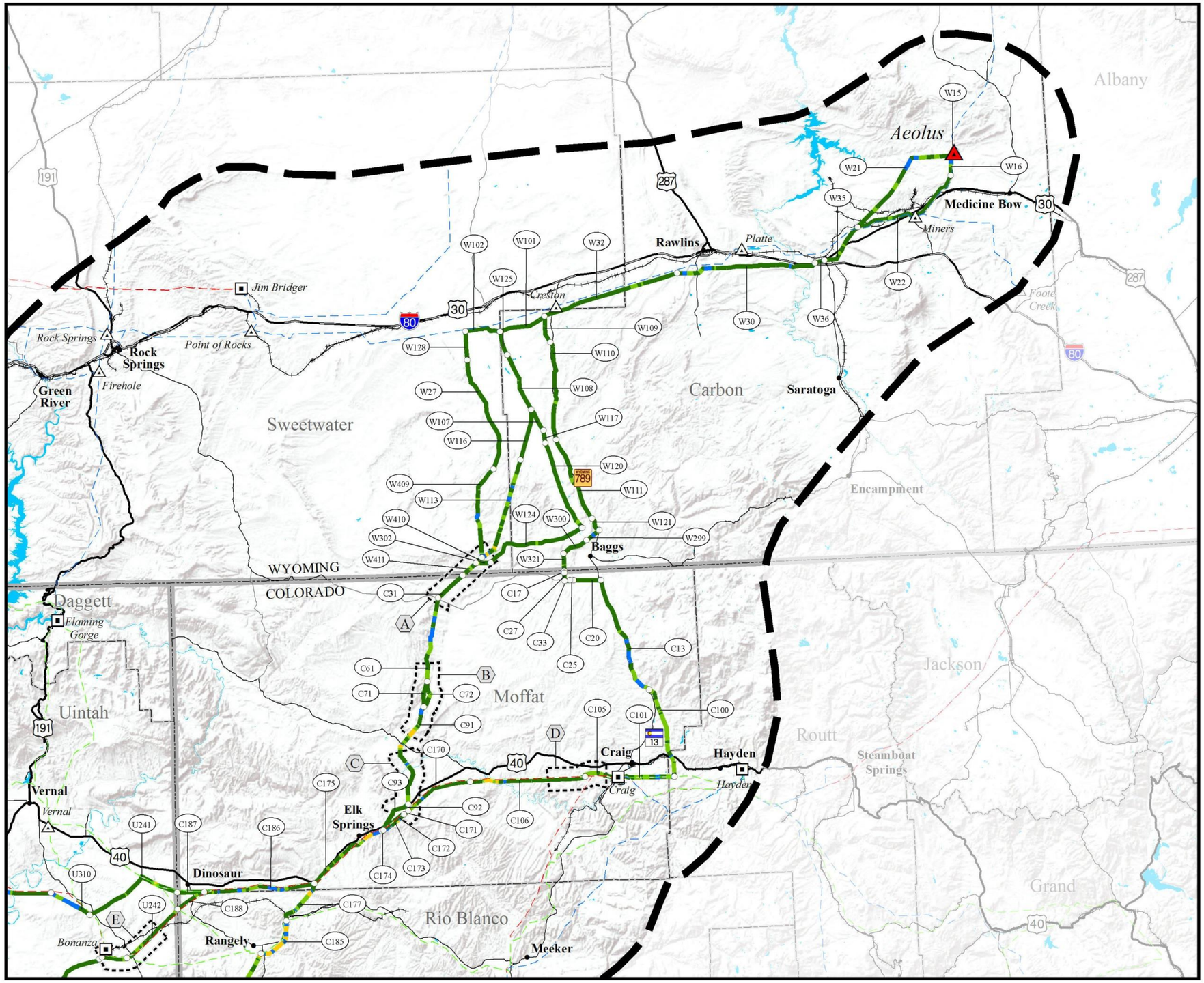

Map 3-2a

Landscape Contrast Northern Area

ENERGY GATEWAY SOUTH TRANSMISSION PROJECT

Landscape Contrast

- Strong
- Moderate/Strong
- Moderate
- Weak/Moderate
- Weak

Project Features

- Project Area Boundary
- Substation (Project Terminal)
- Alternative Route
- Link Number
- Link Node
- 345kV Proposed Rebuild (Segment 4a and 4b - Inset B)
- 345kV Proposed Reroute (Segment 4c - Inset B)
- Series Compensation Station Siting Area

General Reference

- City or Town
- Substation
- Power Plant
- 500kV Transmission Line
- 345kV Transmission Line
- 230kV Transmission Line
- 138kV Transmission Line
- Railroad
- Interstate Highway
- U.S. Highway
- State Highway
- Other Road
- Lake or Reservoir
- State Boundary
- County Boundary

SOURCES:
Landscape Contrast, EPG 2013;
Series Compensation Station Siting Areas, Rocky Mountain Power 2013;
City or Town, ESRI 2010;
Transmission Lines and Substations as digitized by EPG, POWERmap Platts 2009;
National Transportation Atlas Database, USDOT 2008;
Utah Highways and Roads, AGRC 2012; Water Features, ESRI 2008, USGS 2010;
State and County Boundaries, ESRI 2008

NOTES:
- The alternative routes shown on this map are draft and may be revised and/or refined throughout the development of the Project.
- Substation symbols do not necessarily represent precise locations.

Alternative routes last revised: April 1, 2013
DRAFT EIS: February 2014

0 5 10 20 30
Miles

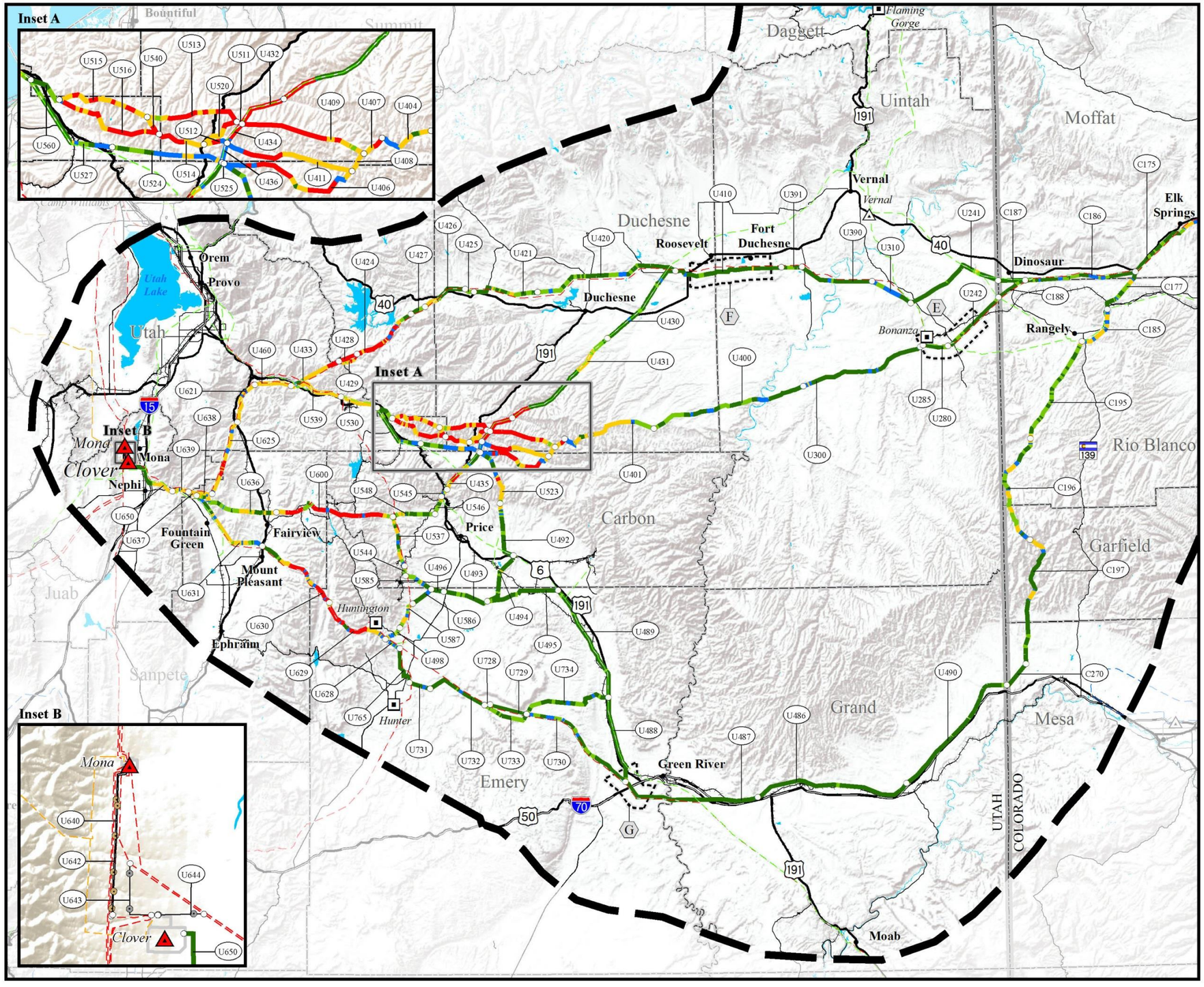

Map 3-2b

Landscape Contrast Southern Area

ENERGY GATEWAY SOUTH TRANSMISSION PROJECT

Landscape Contrast

- Strong
- Moderate/Strong
- Moderate
- Weak/Moderate
- Weak

Project Features

- Project Area Boundary
- Substation (Project Terminal)
- Alternative Route
- Link Number
- Link Node
- 345kV Proposed Rebuild (Segment 4a and 4b - Inset B)
- 345kV Proposed Reroute (Segment 4c - Inset B)
- Series Compensation Station Siting Area

General Reference

- City or Town
- Substation
- Power Plant
- 500kV Transmission Line
- 345kV Transmission Line
- 230kV Transmission Line
- 138kV Transmission Line
- Railroad
- Interstate Highway
- U.S. Highway
- State Highway
- Other Road
- Lake or Reservoir
- State Boundary
- County Boundary

SOURCES:
Landscape Contrast, EPG 2013;
Series Compensation Station Siting Areas, Rocky Mountain Power 2013;
City or Town, ESRI 2010;
Transmission Lines and Substations as digitized by EPG, POWERmap Platts 2009;
National Transportation Atlas Database, USDOT 2008;
Utah Highways and Roads, AGRC 2012; Water Features, ESRI 2008, USGS 2010;
State and County Boundaries, ESRI 2008

NOTES:
- The alternative routes shown on this map are draft and may be revised and/or refined throughout the development of the Project.
- Substation symbols do not necessarily represent precise locations.

Alternative routes last revised: April 1, 2013
DRAFT EIS: February 2014

0 5 10 20 30
Miles

TABLE 3-5
STRUCTURE CONTRAST SECTIONS

No.	Link Number	Existing Corridor	Proposed Corridor	Structure Contrast[1]			
				Form	Line	Color	Overall
1	W107, W110, W111, W113, W116, W117, W120, W121, W124, W21, W299, W30, W300, W302, W321, W35, W36, W409, W410, W411 C100, C13, C17, C177, C195, C196, C197, C20, C25, C27, C270, C31, C33, C61, C71, C72, C91, C92, C93 U241, U310, U401, U404, U406, U407, U408, U409, U410, U411, U421, U425, U435, U486, U487, U488, U490, U492, U493, U494, U495, U511, U512, U513, U514, U515, U516, U520, U523, U524, U527, U537, U540, U545, U546, U548, U560, U600, U629, U630, U631, U636, U730, U731, U732, U733, U734		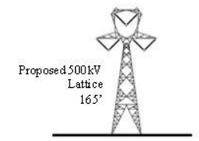	S	S	S	**S**
27	W27, W124, W409 U400, U401 C197, C270		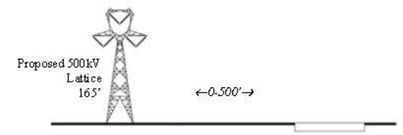	S	S	S	**S**
39	W30, W32		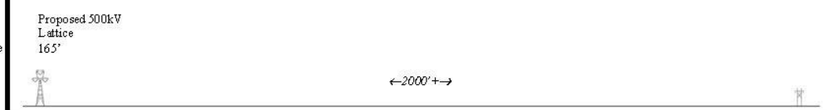	M/S	S	S	**S**
11	C185		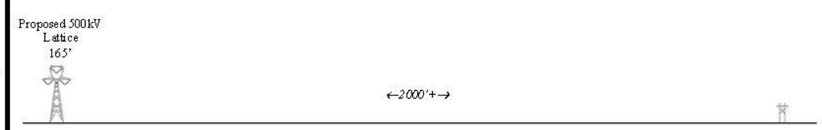	M/S	S	S	**S**
9	C187 U241, U546			M/S	M/S	S	**M/S**
25	W101, W102, W107, W108, W109, W110, W111, W113, W116, W120, W125, W32, W321 U241, U300, U310, U492, U493, U496, U498, U546, U548, U585, U586, U587 C13, C195, C196, C197, C20		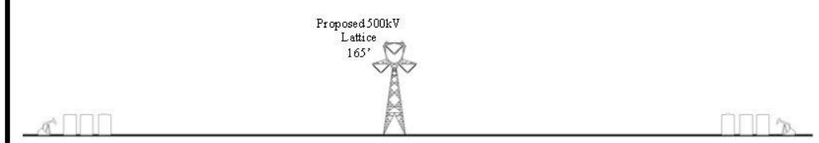	M/S	S	M/S	**M/S**
26	W27, W102, W128 U285, U300, U400 C197			M/S	S	M/S	**M/S**

TABLE 3-5
STRUCTURE CONTRAST SECTIONS

No.	Link Number	Existing Corridor	Proposed Corridor	Structure Contrast[1]			
				Form	Line	Color	Overall
23	W32			M/S	S	M/S	**M/S**
12	W15, W16, W21, W22, W35		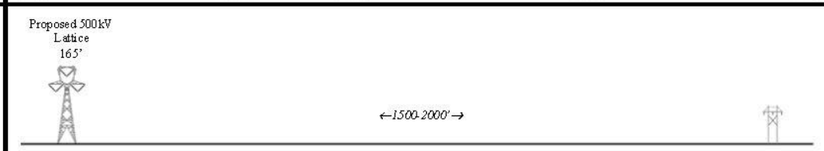	M/S	M/S	M/S	**M/S**
34	U545, U546		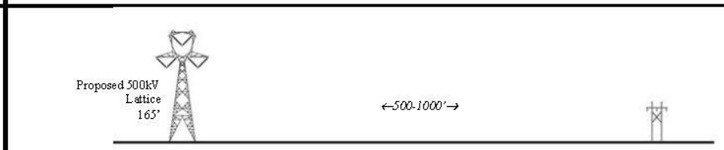	M/S	M	M/S	**M/S**
52	U527, U530		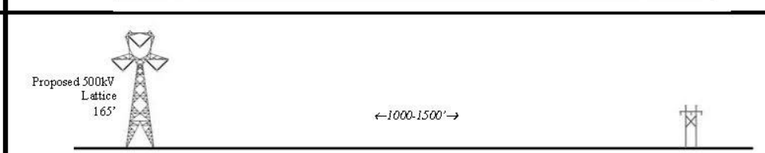	M/S	M	M/S	**M/S**
38	W22		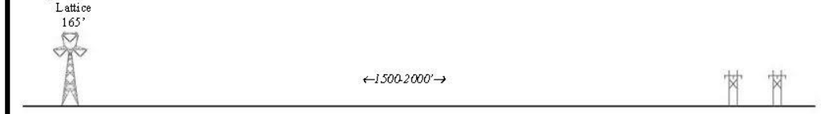	M/S	M	M/S	**M/S**
18	U487, U488, U629, U630, U631, U728, U729, U730, U732, U733, U734		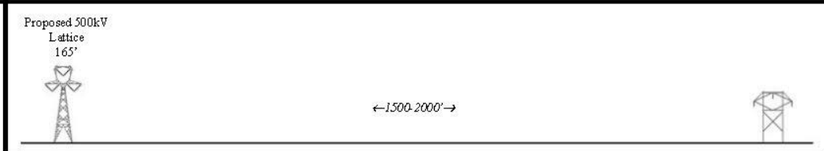	M/S	M	M/S	**M/S**
46	U390, U420, U421, U425		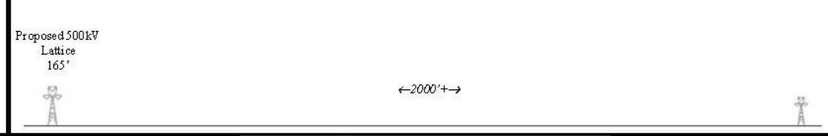	M/S	M	M/S	**M/S**
2	C100, C101, C185, C187, C195 U241, U406, U409, U411, U430, U431, U432, U434, U435, U436, U488, U489, U492, U494, U495, U511, U512, U523, U524, U525, U527, U530, U545, U560, U734		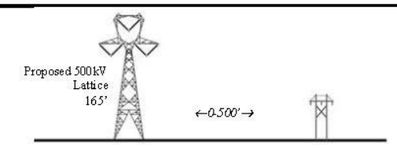	M/S	M	M/S	**M/S**

TABLE 3-5
STRUCTURE CONTRAST SECTIONS

No.	Link Number	Existing Corridor	Proposed Corridor	Structure Contrast[1]			
				Form	Line	Color	Overall
32	C177, C185	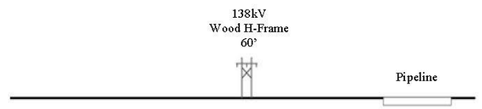	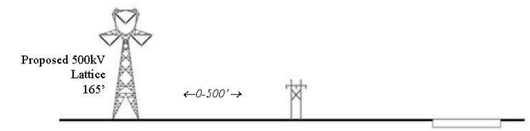	M/S	M	M/S	**M/S**
31	U242			M/S	M	M/S	**M/S**
16	C186, C187, C188 U242		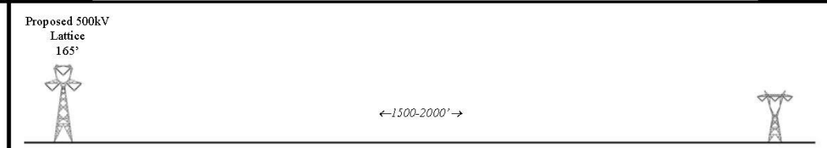	M	M	M	**M**
35	U631, U639			M	W/M	M/S	**M**
37	U639, U650			M	W/M	M/S	**M**
3	U433, U460, U539			W/M	M	M	**M**
41	U650			M	W/M	M/S	**M**
17	U410, U420, U421, U424, U426, U427, U428, U429, U430, U433, U460, U621, U625, U638, U639		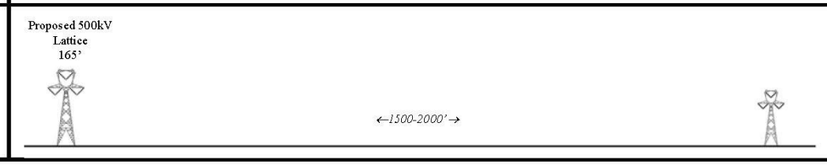	W/M	M	M	**M**

TABLE 3-5
STRUCTURE CONTRAST SECTIONS

No.	Link Number	Existing Corridor	Proposed Corridor	Structure Contrast[1]			
				Form	Line	Color	Overall
19	C105 U310, U390, U391, U410		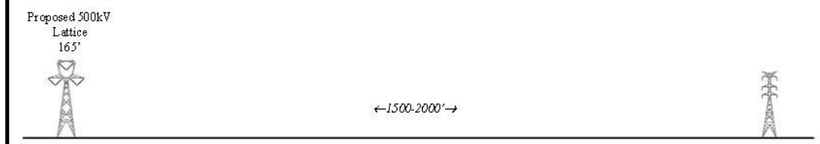	M	W/M	M	**M**
20	C105, C106, C170, C171, C172, C173, C174, C175, C177, C186, C92, C93		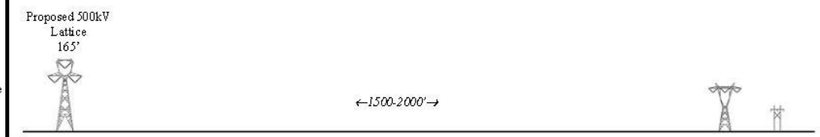	M	W/M	M	**M**
10	U241, U310			M	W/M	M	**M**
21	U537, U548, U586, U587, U628, U731, U765		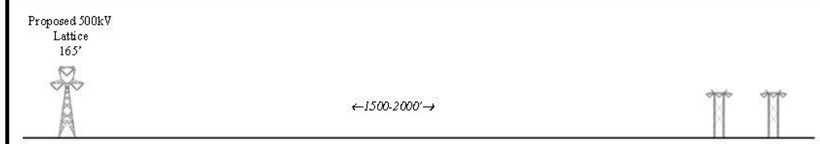	M	W/M	M	**M**
43	U650		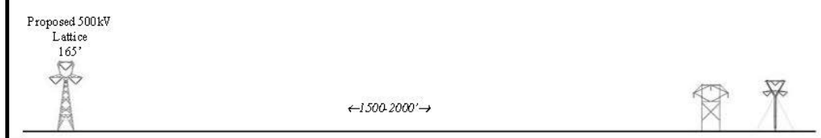	M	W/M	M	**M**
33	U431, U435			M	M	M	**M**
4	U435, U487	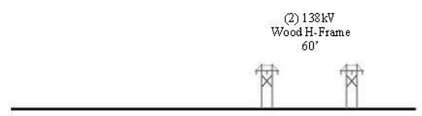	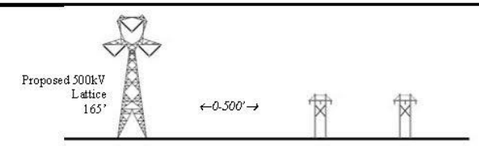	M	W/M	M	**M**
48	W22	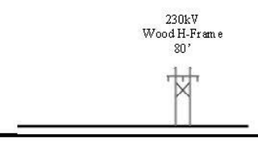	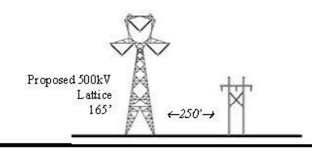	M	M	M	**M**

TABLE 3-5
STRUCTURE CONTRAST SECTIONS

No.	Link Number	Existing Corridor	Proposed Corridor	Structure Contrast[1]			
				Form	Line	Color	Overall
47	U631, U636, U637, U638, U639			M	M	M	**M**
49	U420, U421	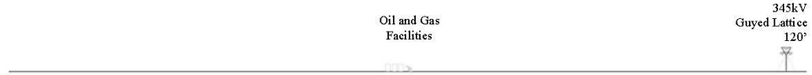	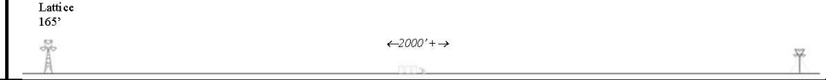	M	M	M	**M**
50	C105		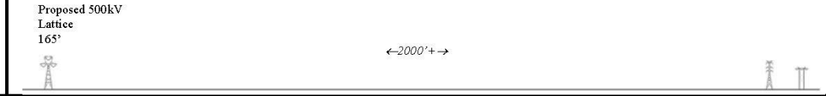	M	M	M	**M**
51	C105		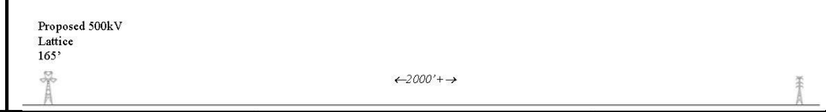	M	M	M	**M**
14	U487, U629, U630		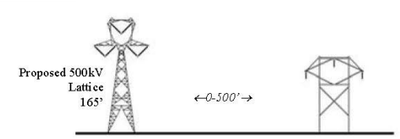	M	W/M	M	**W/M**
36	U498, U628, U629, U650			M	W/M	M	**W/M**
13	U537, U544, U585, U587	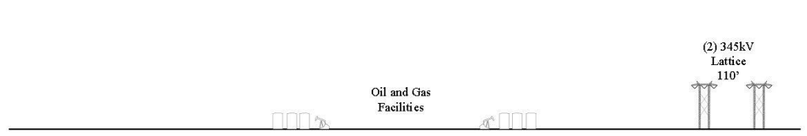	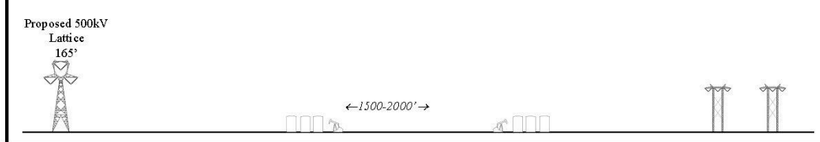	M	W/M	W/M	**W/M**
30	U242, U280, U285		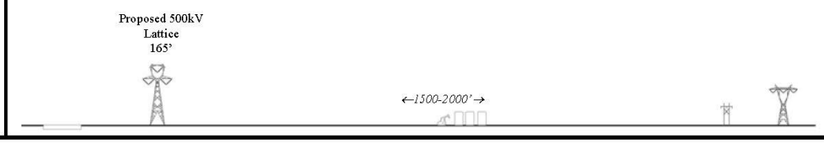	W/M	W/M	M	**W/M**

TABLE 3-5
STRUCTURE CONTRAST SECTIONS

No.	Link Number	Existing Corridor	Proposed Corridor	Structure Contrast[1] Form	Line	Color	Overall
53	U530, U539			M	W/M	W/M	**W/M**
42	U650	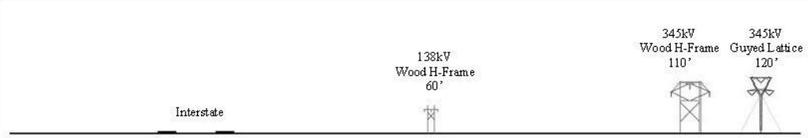	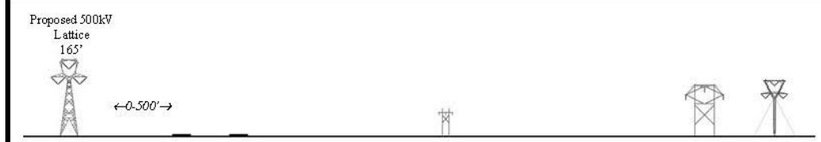	M	W/M	W/M	**W/M**
15	C172, U425, U426, U433, U539, U621, U639			W	W/M	W/M	**W/M**
6	U539	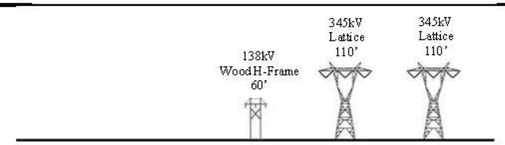	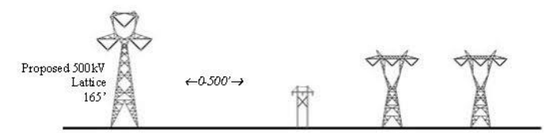	W/M	W	W	**W**
7	C101	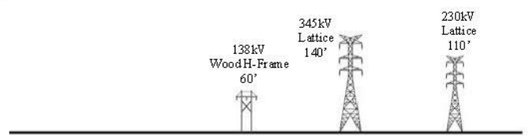	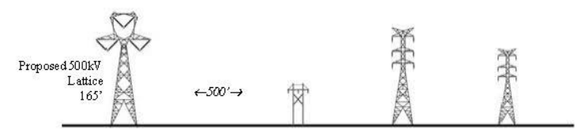	W/M	W	W	**W**
45	U640, U642			W	W	W/M	**W**
5	C101, C105		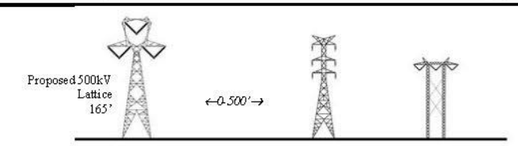	W/M	W	W	**W**

NOTES: S=Strong M/S = Moderate/Strong M = Moderate W/M = Weak/Moderate W = Weak
[1]Texture is not included as it is largely dependent on viewer position and is addressed in the Contrast Rating Worksheets prepared from the Key Observation Points.

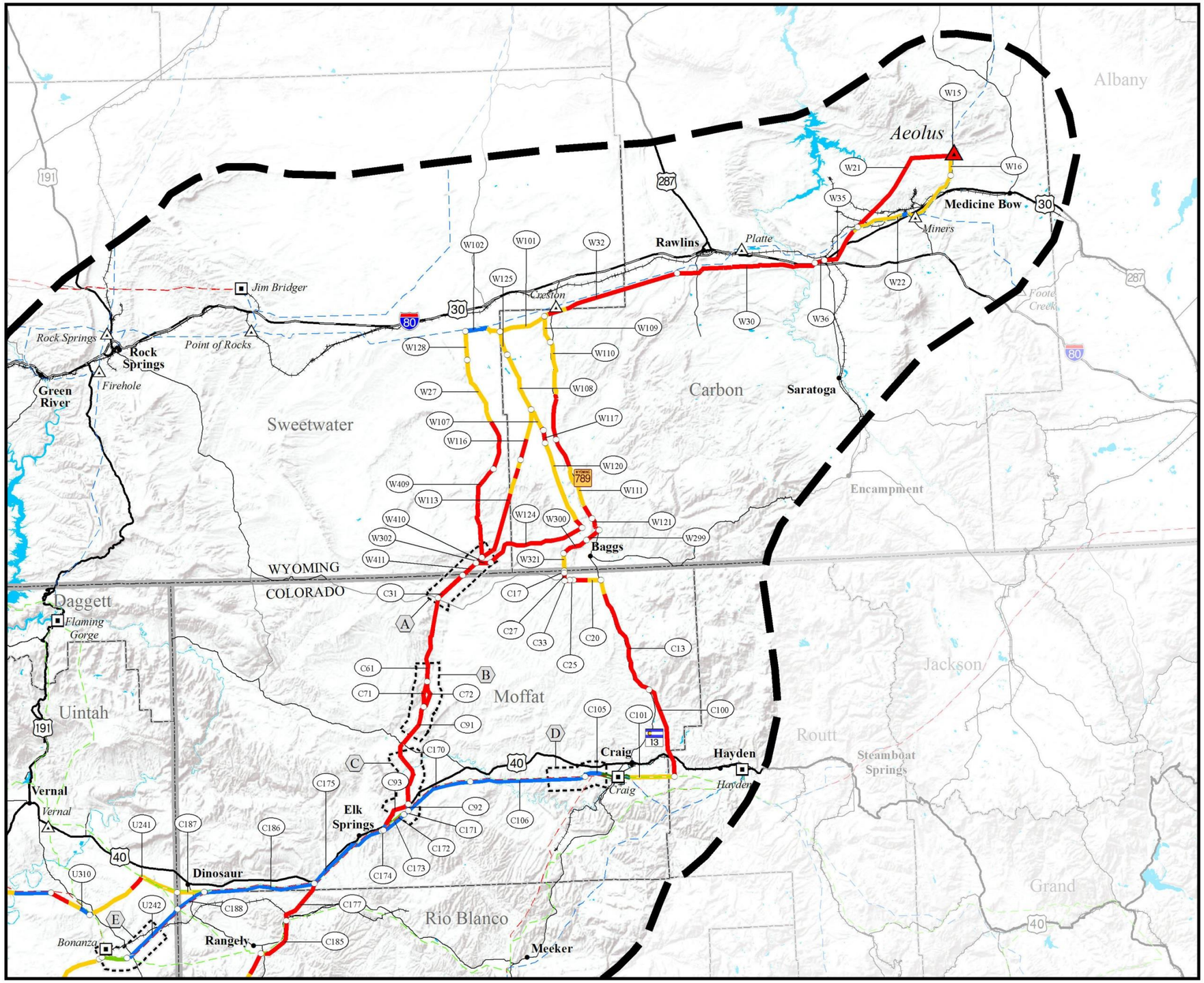

Map 3-3a

Structure Contrast Northern Area

ENERGY GATEWAY SOUTH TRANSMISSION PROJECT

Structure Contrast

- Strong
- Moderate/Strong
- Moderate
- Weak/Moderate
- Weak

Project Features

- Project Area Boundary
- Substation (Project Terminal)
- Alternative Route
- Link Number
- Link Node
- 345kV Proposed Rebuild (Segment 4a and 4b - Inset B)
- 345kV Proposed Reroute (Segment 4c - Inset B)
- Series Compensation Station Siting Area

General Reference

- City or Town
- Substation
- Power Plant
- 500kV Transmission Line
- 345kV Transmission Line
- 230kV Transmission Line
- 138kV Transmission Line
- Railroad
- Interstate Highway
- U.S. Highway
- State Highway
- Other Road
- Lake or Reservoir
- State Boundary
- County Boundary

SOURCES:
Structure Contrast, EPG 2013;
Series Compensation Station Siting Areas, Rocky Mountain Power 2013;
City or Town, ESRI 2010;
Transmission Lines and Substations as digitized by EPG, POWERmap Platts 2009;
National Transportation Atlas Database, USDOT 2008;
Utah Highways and Roads, AGRC 2012; Water Features, ESRI 2008, USGS 2010;
State and County Boundaries, ESRI 2008

NOTES:
- The alternative routes shown on this map are draft and may be revised and/or refined throughout the development of the Project.
- Substation symbols do not necessarily represent precise locations.

Alternative routes last revised: April 1, 2013
DRAFT EIS: February 2014

0 5 10 20 30
Miles

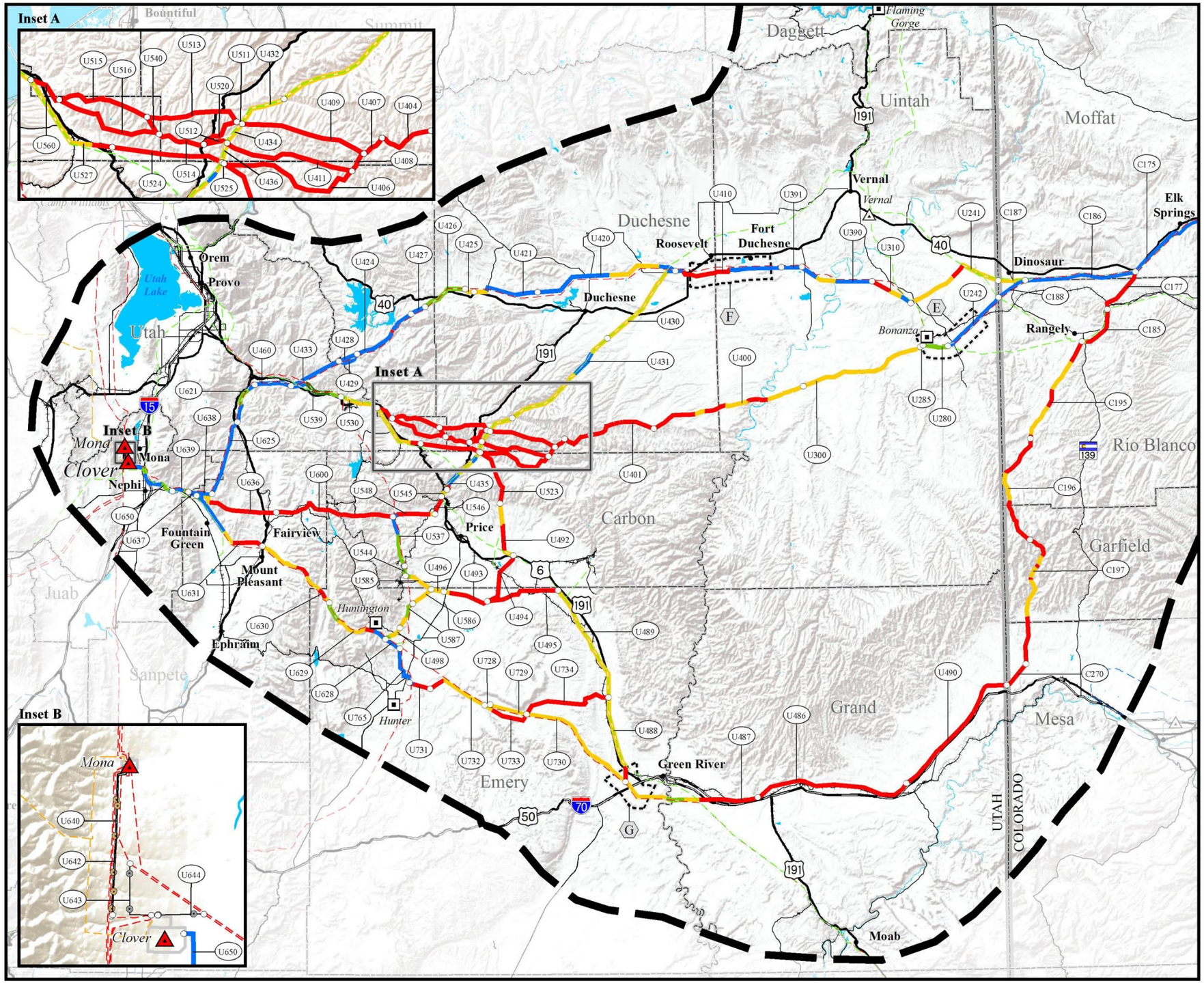

Map 3-3b

Structure Contrast Southern Area

ENERGY GATEWAY SOUTH TRANSMISSION PROJECT

Structure Contrast

- Strong
- Moderate/Strong
- Moderate
- Weak/Moderate
- Weak

Project Features

- Project Area Boundary
- Substation (Project Terminal)
- Alternative Route
- Link Number
- Link Node
- 345kV Proposed Rebuild (Segment 4a and 4b - Inset B)
- 345kV Proposed Reroute (Segment 4c - Inset B)
- Series Compensation Station Siting Area

General Reference

- City or Town
- Substation
- Power Plant
- 500kV Transmission Line
- 345kV Transmission Line
- 230kV Transmission Line
- 138kV Transmission Line
- Railroad
- Interstate Highway
- U.S. Highway
- State Highway
- Other Road
- Lake or Reservoir
- State Boundary
- County Boundary

SOURCES:
Structure Contrast, EPG 2013;
Series Compensation Station Siting Areas, Rocky Mountain Power 2013;
City or Town, ESRI 2010;
Transmission Lines and Substations as digitized by EPG, POWERmap Platts 2009;
National Transportation Atlas Database, USDOT 2008;
Utah Highways and Roads, AGRC 2012; Water Features, ESRI 2008, USGS 2010;
State and County Boundaries, ESRI 2008

NOTES:
- The alternative routes shown on this map are draft and may be revised and/or refined throughout the development of the Project.
- Substation symbols do not necessarily represent precise locations.

Alternative routes last revised: April 1, 2013
DRAFT EIS: February 2014

0 5 10 20 30
Miles

3.4.2 Impacts on Scenery

To assess impacts on scenery, project contrast was evaluated in context with the project-level scenery rating units (and associated ratings levels [i.e., Class A, B, or C]) traversed by the Project using the matrix presented in Table 3-6. As described in Chapter 2 of this technical report, areas of development were excluded from this analysis as they are not contained in a project-level scenery rating unit and, therefore, were not evaluated from a scenery standpoint. Landscapes with a higher inherent aesthetic value (e.g., Class A landscapes) would be affected to a greater degree than a landscape with lower aesthetic value (e.g., Class C landscapes) as long as the degree of project contrast produced was similar.

The result of this first level of assessment, known as initial impacts, included environmental design features of the Proposed Action (refer to Table 2-8 in the Draft EIS [BLM 2014]) that are the first tier of mitigation, including the use of non-specular conductors, that would be applied Project-wide as they are integrated into the project description. After initial impacts on scenery were determined, selective mitigation measures (refer to Table 2-13 in the Draft EIS [BLM 2014]) were applied to reduce contrast and, therefore, impacts on scenery. After the application of appropriate selective mitigation measures, residual impacts on scenery were assessed to determine the final impact levels to be utilized for alternative route comparison. For more information about the mitigation planning process, please refer to the subsequent section Mitigation Planning.

TABLE 3-6
SCENERY IMPACT MATRIX

Project Contrast (refer to Table 3-3)	Project-level Scenery Rating			
	Class A	**Class B**	**Class C**	**Developed**
Strong	High	High	Moderate	Not identifiable
Moderate/Strong	High	High	Moderate	Not identifiable
Moderate	High	Moderate	Low	Not identifiable
Weak/Moderate	Moderate	Low	Low	Not identifiable
Weak	Low	Low	Low	Not identifiable

3.4.3 Impacts on Viewing Locations

To evaluate impacts on views, the following three factors were evaluated in context with the level of project contrast: (1) viewer concern level (high or moderate), (2) project-specific influence zone, and (3) local viewing conditions (e.g., viewer position, backdropping, and duration of view) (Tables 3-7 and 3-8). Five separate viewer impact runs were completed to be able to clearly identify which viewing locations are being affected and focus mitigation on those views: (1) residential viewers (high concern), (2) high concern travel routes and recreation areas, (3) high concern special designations, (4) moderate concern travel routes and recreation areas, and (5) moderate concern special designations. Greater impact levels would be anticipated on views from high concern viewing locations than moderate concern viewing locations as long as project contrast, the project-specific influence zone, and local viewing conditions were similar since viewers associated with those higher concern viewing locations would generally have a greater sensitivity to changes in their viewshed.

It is important to note that initial impacts include the first level of mitigation known as environmental design features of the Proposed Action. To further refine the identification of initial impacts, a viewshed analysis was conducted looking outward from the viewing locations on each viewer impact run to determine areas where the Project would not be visible and, therefore, would not impact views from these specific locations. After initial impacts on views were modified based on the results of the viewshed analysis, selective mitigation measures were applied to reduce contrast and, therefore, reduce impacts on

views to determine residual impact levels. These residual impact levels were verified based on field investigations as well as through the review of contrast rating worksheets from agency-approved KOPs and visual simulations. Note that to streamline the reporting for alternative route comparison, viewer runs 1, 2, and 3 (high concern viewers); and runs 4 and 5 (moderate concern viewers) were combined, respectively.

TABLE 3-7
HIGH CONCERN VIEWER IMPACT MATRIX

Project Contrast (refer to Table 3-3)	Project-level Influence Zone				
	0 to 0.5 mile	0.5 to 1 mile	1 to 2 miles	2 to 3 miles	Over 3 miles
Strong	High	High	High	Moderate	Low
Moderate/Strong	High	High	Moderate	Low	Low
Moderate	High	Moderate	Moderate	Low	Low
Weak/Moderate	Moderate	Moderate	Low	Low	Low
Weak	Low	Low	Low	Low	Low

TABLE 3-8
MODERATE CONCERN VIEWER IMPACT MATRIX

Project Contrast (refer to Table 3-3)	Project-level Influence Zone				
	0 to 0.5 mile	0.5 to 1 mile	1 to 2 miles	2 to 3 miles	Over 3 miles
Strong	High	Moderate	Moderate	Low	Low
Moderate/Strong	High	Moderate	Low	Low	Low
Moderate	Moderate	Low	Low	Low	Low
Weak/Moderate	Low	Low	Low	Low	Low
Weak	Low	Low	Low	Low	Low

3.4.4 Effects on Bureau of Land Management Visual Resource Inventory Components

In addition to analyzing impacts on project-level scenery rating units and viewing locations, effects on the BLM VRI were assessed based on BLM direction. As described in Chapter 2 of this technical report, all four components of the BLM VRI (SQRU, SLRU, distance zones, and VRI Classes) were inventoried and reported as part of the Project's affected environment. As a result of conversations with BLM Visual Resource Specialists at the BLM Washington Office, it was determined that due to the scale of the Project when compared the level of detail described in the BLM VRI, this Project would most directly affect SQRUs. Effects on other components of the BLM VRI (including SLRUs, distance zones, and VRI Classes) would be abstract to quantify since a narrow, linear utility would not necessarily modify these components. For example, the sensitivity of views from a scenic byway would not be necessarily reduced based on the introduction of the Project whereas the impact resulting from the Project would be on the views experienced by motorists driving the scenic byway (refer to impacts on project-level viewing locations). The methods used to analyze effects on SQRUs are described below.

3.4.4.1 Scenic Quality Rating Units

Effects on BLM SQRUs would occur where the character of a particular SQRU would be modified through the introduction of the Project. To assess effects on BLM SQRUs, the area of each SQRU that would be traversed by the Project (identified in the affected environment) was first calculated. The next step was to identify the influence of the Project on the SQRUs, which was identified as the visual resource study corridor (6-mile-wide corridor centered on the reference centerlines) or where the most

intense impacts on scenery and viewers would occur. To present effects on SQRUs, the acreage of the entire SQRU was compared to the number of acres influenced by each Project alternative route in that particular SQRU. If effects occur on a unique resource, such as the only Class A SQRU in a BLM field office, this information was presented as well. Note that this methodology differs from the process to identify project-level impacts on scenery and views. These analyses will not recommend whether a given SQRU rating would need to be modified in its delineation or associated rating class. The results are informative to provide the BLM the information necessary to understand the relative effects of the Project on SQRUs, but any changes to these units would need to occur through a BLM field office-level planning process.

3.4.5 Federal Agency Visual Management Objectives and (Land and) Resource Management Plans

3.4.5.1 Bureau of Land Management Visual Resource Management Classes and Resource Management Plans

Compliance with VRM Classes and their associated objectives was based on anticipated change in the landscape to existing landscape conditions as viewed from agency-approved KOPs (visual contrast). A total of 88 contrast rating worksheets were prepared from KOPs to describe and rate the level of contrast on BLM-administered lands in accordance with BLM Manual 8431. The level of contrast described on each contrast rating worksheet was compared with the objectives defined for the VRM Class crossed by the Project. For example, a moderate/strong visual contrast would be compliant with the objectives for VRM Class IV lands because "the level of change to the characteristic landscape can be high," (BLM 1986a) or management activities may contrast strongly with the existing character of the landscapes. Whereas, the same level of visual contrast in VRM Class III lands would not be compliant with the VRM objectives since the "change to the characteristic landscape should be moderate" (BLM 1986a). All of the contrast rating worksheets prepared from KOPs, including KOPs on non-BLM-administered lands, can be found in the Draft EIS (BLM 2014). Conformance with BLM RMPs was based on meeting the objectives related to the VRM Class crossed as well as any specific visual management direction provided in the affected RMP. The *2008 Moab Field Office Record of Decision and Approved Resource Management Plan* includes the following VRM management direction, "VRM-6: Designated utility corridors in VRM Class II areas are designated as VRM Class III only for utility projects". It is important to note that many of the Project's alternative routes are located in designated utility corridors that were either designated as part of the WWEC Programmatic EIS or through the applicable BLM field office's RMP. Based on BLM Washington Office and BLM state office direction, compliance with VRM Classes, and inherently conformance with BLM RMPs, would not be influenced by the presence of a designated utility corridor unless explicit direction was provided in the applicable RMP.

3.4.5.2 U.S. Forest Service Visual Quality Objectives

To determine consistency with USFS VQOs, the level of contrast introduced by the Project when compared to the natural characteristic landscape was evaluated as dictated by *U.S. Department of Agriculture Handbook Number 462* (VMS). Unlike the BLM VRM system, the USFS VMS does not include explicit direction describing the methodology to use to determine consistency with VQOs. Definitions for the acceptable level of alteration to the natural characteristic landscape for each VQO level (preservation, retention, partial retention, modification, maximum modification), as defined by the VMS, were included in Chapter 1 of this report. In response to those definitions as well as USFS direction that all national forest lands must be managed for visual resources, the following methodology was

utilized to determine consistency with VQOs. Impacts on scenery and views resulting from the implementation of the Project, prepared as part of the Project's visual assessment, were combined to determine the level of modification to the characteristic landscape as viewed from designated viewing locations as well as the inherent landscape character regardless of views. By comparing the resulting impact levels with definitions for acceptable alteration in each VQO, in addition to reviewing the contrast rating worksheets prepared on USFS-administered lands (in a manner similar to the BLM VRM system) and field investigations, consistency with VQOs was determined. These results were then reviewed by the national forest-specific visual resource specialist and adjusted as necessary. Inconsistency with VQOs does not necessarily require a plan amendment to the applicable LRMP as will be described in the following section.

3.4.5.3 U.S. Forest Service Land and Resource Management Plans

Conformance with forest LRMPs are contingent on meeting forest-wide and management area standards, as well as striving to meet forest-wide and management area guidelines to the extent practicable. These standards and guidelines were presented in Chapter 1 of this report for each national forest potentially traversed by the Project. Any resulting potential plan amendments, based on not meeting management standards, were reviewed by the national forest-specific visual resource specialist and described in Section 3.5.

3.4.6 Mitigation Planning

Environmental design features of the Proposed Action (refer to Table 2-8 in the Draft EIS [BLM 2014]) would be applied Project-wide while selective mitigation measures were considered on a case-by-case basis resulting from the level of initial impacts, as described in Section 2.5.1.2 of the Draft EIS (BLM 2014). For visual resources, a total of 13 selective mitigation measures were proposed for the Project (refer to Table 2-13 in the Draft EIS [BLM 2014]). These measures to reduce impacts were applied to all areas of potential high and moderate initial impacts, to reduce the level of potential effects in regard to impacts on scenery and views which become residual impact levels, as well as areas not compliant with BLM VRM Classes or inconsistent with USFS VQOs. Portions of the Project that were determined to result in a low initial impact were evaluated on a case-by-case basis to determine the effectiveness of mitigation to further reduce impacts. As described in Section 2.4 of the Draft EIS (BLM 2014), the Project plan of development will further refine the application of mitigation for the development and implementation of the Project.

- **Selective Mitigation Measure 1 (Disturbance to Sensitive Soils and Vegetation)** was applied where existing access potentially would need to be widened or upgraded for construction and maintenance. It would reduce landscape contrast, particularly modifications to the existing landscape's line and color elements by reducing the widening and additional clearing of adjacent vegetation for access.

- **Selective Mitigation Measure 2 (Sensitive Resources Avoidance)** was applied where flat terrain and vegetation would allow for cross-country access. It would reduce landscape contrast by limiting the amount of soil color exposed during the construction process, which reduces contrast between the color of the soil and vegetation, and allows for accelerated vegetation recovery.

- **Selective Mitigation Measure 3 (Minimize Slope Cut and Fill)** was applied in areas of access levels 2, 4, 5, and 6 (i.e., areas where switchbacks would likely be required for construction and maintenance). It would reduce landscape contrast created by new access roads through the

reduction of earthwork in sloped areas where grading could expose underlying soils, which could increase color, form, and texture contrast.

- **Selective Mitigation Measure 4 (Minimize Tree Clearing)** was applied where the transmission line crosses overstory vegetation (deciduous forest, mixed conifer forest, pinyon-juniper, or oak stand). It would reduce impacts by decreasing landscape contrast created by the removal of overstory vegetation (trees) and the hard visual line created by the cleared right-of-way/forest interface.

- **Selective Mitigation Measure 5 (Minimize New or Improved Accessibility)** was applied where access and tower pads needed for construction, but not for maintenance, would be rehabilitated. It would reduce the modification of the line and color elements of landscape contrast through rehabilitating access roads and tower pads not required beyond construction.

- **Selective Mitigation Measure 6 (Tower Design Modification)** was applied where certain tower types (or finish materials) would match existing towers of parallel transmission lines or where certain tower types (or finish materials) would have greater absorption into the surrounding landscape. It would reduce structure contrast by limiting the number of different transmission tower types that would be viewed, as well as using the varied texture of background landforms to backdrop the structures so they would blend into the landscape.

- **Selective Mitigation Measure 7 (Span and/or Avoid Sensitive Features)** was applied where visually sensitive features could be avoided with adjustments to the reference centerline and access routes.

- **Selective Mitigation Measure 8 (Match Transmission Line Spans)** was applied where an existing line is paralleled to reduce impacts. It would modify the standard tower spacing, where feasible, to better match that of the adjacent existing structures, therefore reducing the line and form elements of structure contrast.

- **Selective Mitigation Measure 9 (Maximize Span at Crossing)** was applied where the line crosses a sensitive feature at a perpendicular or near perpendicular angle to offset the proposed structure from a trail, road, scenic byway, or other sensitive viewpoint to the greatest extent practicable, thereby reducing dominance of the transmission line structures in a viewer's viewshed and/or particular landscape setting.

- **Selective Mitigation Measure 10 (Helicopter Construction)** was applied in limited locations where access is difficult due to steep terrain. Helicopter construction would reduce landscape contrast, particularly on form, line, and color elements by limiting the amount of landform disturbance and vegetation removal created by the construction of new access roads.

- **Selective Mitigation Measure 11 (Minimize Right-of-Way Clearing)** was applied where clearing of the right-of-way could be minimized. Similar to Mitigation Measure 4, this mitigation measure would reduce impacts by decreasing landscape contrast created by removal of vegetation and the hard visual line created by the cleared right-of-way.

- **Selective Mitigation Measure 13 (Overland Access)** was applied in flat areas where no grading would be needed to access work areas. Similar to Mitigation Measure 2, the use of this selective mitigation measure would reduce landscape contrast by limiting the amount of soil color exposed during the construction process, which limits contrast between the color of the soil and vegetation.

- **Selective Mitigation Measure 16 (Blend Road Cuts or Grading)** was applied where grading in steep rocky areas creates strong contrast in the landscape. Blending and or coloring areas of cut and fill would reduce contrast between the exposed ground and the surrounding environment. This mitigation measure can only be applied in disturbed areas comprised of rock faces, large boulders, or exposed granite.

3.4.7 Visual Simulations

A total of 47 visual simulations were prepared from 45 agency-approved KOPs to further illustrate the range of impacts on viewing locations. More specifically, visual simulations were developed to (1) support the contrast rating and impact assessment process, (2) illustrate the effectiveness of environmental design features and selective mitigation measures, (3) disclose anticipated effects of the Project, and (4) support the assessment of compliance with BLM VRM Classes and USFS VQOs as well as to provide BLM and USFS managers the information necessary to make informed decisions regarding plan amendments. The location of each visual simulation was reviewed by the appropriate BLM or USFS visual resource specialists in a manner consistent with the selection of KOP locations. Once the simulation locations were identified, visual simulations were produced using three-dimensional models provided by the Applicant and information in the Applicant's project description. Since detailed engineering has not yet been developed for the Project, assumptions based on the project description were developed and reviewed by the Applicant's engineering team. Note that tower locations and heights may differ based on final engineering and design.

3.5 Results

To support the narrative impact discussions in the Draft EIS (BLM 2014), a series of tables were developed to present additional information (i.e., impacts on scenery and views), which detail the inventory components, levels of contrast, initial impacts, selective mitigation measures, and residual impacts by a tenth-mile increment. Further information associated with the results for impacts on scenery, impacts on viewing locations, effects on the VRI components, or compliance/consistency with federal agency visual management objectives are described below.

3.5.1 Impacts on Scenery

Table 3-9 includes the step-by-step outline of the factors that contribute to the identification of impacts on scenery and selective mitigation measures to minimize impacts to the extent practicable. The follow items are listed in the table for reference: (1) link number, (2) from and to mileposts (tenth-mile increments), (3) landscape contrast components (access levels and vegetation component), (4) landscape contrast, (5) structure contrast, (6) project contrast, (7) scenery rating (i.e., Class A, B, or C), (8) initial impacts level, (9) selective mitigation measures, and (10) residual impact levels. These components support the analysis used to develop the narratives in the Draft EIS (BLM 2014).

TABLE 3-9
SCENERY IMPACT RESULTS BY MILEPOST

Link Number	FMP	TMP	Landscape Contrast Components		Landscape Contrast	Structure Contrast	Project Contrast	Scenery Rating	Initial Impacts	Selective Mitigation Measures									Residual Impacts
			Access Level	Vegetation Component						2	3	4	5	6	7	8	9	16	
C100	0	0.8	4	1	W/M	S	M/S	B	High		✓								Moderate
C100	0.8	0.9	1	1	W	S	M	B	Moderate	✓									Moderate
C100	0.9	2.2	1	1	W	S	M	B	Moderate		✓								Moderate
C100	2.2	2.9	4	1	W/M	S	M/S	B	High		✓								Moderate
C100	2.9	3.5	4	1	W/M	S	M/S	C	Moderate		✓								Low
C100	3.5	4	3	1	W	S	M	C	Low										Low
C100	4	4.2	4	1	W/M	S	M/S	C	Moderate	✓	✓								Low
C100	4.2	4.6	4	1	W/M	S	M/S	B	High		✓								Moderate
C100	4.6	4.9	3	1	W	S	M	B	Moderate										Moderate
C100	4.9	9.7	4	1	W/M	S	M/S	B	High		✓								Moderate
C100	9.7	10.2	3	1	W	S	M	B	Moderate										Moderate
C100	10.2	11.6	4	1	W/M	S	M/S	B	High		✓								Moderate
C100	11.6	11.7	3	1	W	S	M	B	Moderate										Moderate
C100	11.7	11.8	3	1	W	S	M	B	Moderate	✓							✓		Moderate
C100	11.8	11.9	3	1	W	S	M	B	Moderate	✓							✓		Moderate
C100	11.9	12.4	3	1	W	S	M	B	Moderate										Moderate
C100	12.4	12.6	5	1	M	S	M/S	B	High		✓		✓						Moderate
C100	12.6	12.7	5	1	M	S	M/S	B	High	✓					✓				Moderate
C100	12.7	12.8	3	2	W/M	S	M/S	B	High	✓		✓			✓				High
C100	12.8	12.9	3	2	W/M	S	M/S	B	High	✓		✓			✓		✓		High
C100	12.9	13.4	3	2	W/M	S	M/S	B	High	✓		✓			✓				High
C100	13.4	13.5	3	2	W/M	S	M/S	B	High	✓		✓			✓		✓		High
C100	13.5	13.6	3	2	W/M	S	M/S	B	High	✓		✓			✓		✓		High
C100	13.6	13.8	3	1	W	S	M	B	Moderate								✓		Moderate
C100	13.8	15.5	4	1	W/M	S	M/S	B	High		✓								Moderate
C100	15.5	16.1	1	1	W	S	M	B	Moderate										Moderate
C100	16.1	16.2	1	1	W	M/S	M	B	Moderate										Moderate
C101	0	0.5	3	1	W	M/S	M	B	Moderate										Moderate
C101	0.5	1.4	4	1	W/M	M/S	M	B	Moderate		✓								Moderate
C101	1.4	2.4	3	1	W	M/S	M	B	Moderate										Moderate
C101	2.4	3.3	2	1	M	M/S	M/S	B	High		✓								Moderate
C101	3.3	4.3	1	1	W	M/S	M	B	Moderate										Moderate
C101	4.3	5.4	4	1	W/M	M/S	M	B	Moderate		✓								Moderate
C101	5.4	5.8	3	1	W	M/S	M	B	Moderate										Moderate
C101	5.8	6.9	4	1	W/M	M/S	M	B	Moderate		✓								Low
C101	6.9	7.6	3	1	W	M/S	M	B	Moderate										Low
C101	7.6	7.7	1	1	W	M/S	M	D	Not applicable										Not applicable
C101	7.7	7.8	1	1	W	W	W	D	Not applicable										Not applicable
C101	7.8	7.9	1	1	W	W	W	B	Low										Low
C101	7.9	9.2	1	1	W	W	W	B	Low										Low
C101	9.2	9.4	1	1	W	W	W	D	Not applicable										Not applicable
C101	9.4	9.5	1	1	W	W	W	B	Low										Low
C101	9.5	9.6	1	1	W	W	W	D	Not applicable										Not applicable
C101	9.6	9.7	1	1	W	W	W	B	Low										Low
C105	0	1	1	1	W	W	W	B	Low										Low
C105	1	1.1	1	1	W	W	W	D	Not applicable										Not applicable

TABLE 3-9
SCENERY IMPACT RESULTS BY MILEPOST

Link Number	FMP	TMP	Landscape Contrast Components		Landscape Contrast	Structure Contrast	Project Contrast	Scenery Rating	Initial Impacts	Selective Mitigation Measures									Residual Impacts
			Access Level	Vegetation Component						2	3	4	5	6	7	8	9	16	
C105	1.1	1.2	1	1	W	W	W	B	Low										Low
C105	1.2	1.3	1	1	W	W	W	B	Low										Low
C105	1.3	2.4	1	1	W	W	W	B	Low										Low
C105	2.4	2.7	1	1	W	W	W	B	Low										Low
C105	2.7	3	4	1	W/M	W	W	B	Low										Low
C105	3	3.4	4	1	W/M	M	W/M	B	Low										Low
C105	3.4	3.9	3	1	W	M	W/M	B	Low										Low
C105	3.9	4.7	4	1	W/M	M	W/M	B	Low										Low
C105	4.7	5.4	4	1	W/M	M	W/M	B	Low										Low
C105	5.4	5.8	4	1	W/M	M	W/M	B	Low										Low
C105	5.8	6.2	4	1	W/M	M	W/M	B	Low										Low
C106	0	0.2	1	1	W	M	W/M	B	Low										Low
C106	0.2	4.9	1	1	W	M	W/M	B	Low										Low
C106	4.9	5.3	1	1	W	M	W/M	C	Low										Low
C106	5.3	8.6	3	1	W	M	W/M	C	Low										Low
C106	8.6	9.4	1	1	W	M	W/M	C	Low										Low
C106	9.4	10.1	3	1	W	M	W/M	C	Low										Low
C106	10.1	13.2	1	1	W	M	W/M	C	Low										Low
C106	13.2	13.7	1	1	W	M	W/M	B	Low										Low
C106	13.7	14.3	2	1	M	M	M	B	Moderate		✓								Low
C106	14.3	14.4	1	1	W	M	W/M	B	Low										Low
C106	14.4	15	1	1	W	M	W/M	B	Low										Low
C106	15	15.1	1	2	W/M	M	W/M	B	Low										Low
C106	15.1	15.5	2	2	M/S	M	M	B	Moderate		✓	✓							Low
C106	15.5	16	1	2	W/M	M	W/M	B	Low										Low
C106	16	16.2	2	2	M/S	M	M	B	Moderate		✓	✓					✓		Low
C106	16.2	16.3	2	2	M/S	M	M	B	Moderate	✓	✓	✓					✓		Low
C106	16.3	16.5	2	2	M/S	M	M	B	Moderate		✓	✓					✓		Low
C106	16.5	17.6	5	2	M/S	M	M	B	Moderate		✓	✓							Low
C106	17.6	17.9	1	2	W/M	M	W/M	B	Low										Low
C106	17.9	18	1	1	W	M	W/M	B	Low										Low
C106	18	19.1	1	1	W	M	W/M	C	Low										Low
C106	19.1	19.5	1	1	W	M	W/M	C	Low								✓		Low
C106	19.5	20	1	1	W	M	W/M	C	Low										Low
C13	0	0.8	1	1	W	M/S	M	C	Low										Low
C13	0.8	2.5	1	1	W	M/S	M	C	Low										Low
C13	2.5	5.6	1	1	W	S	M	C	Low										Low
C13	5.6	9.3	1	1	W	S	M	C	Low										Low
C13	9.3	9.7	4	1	W/M	S	M/S	C	Moderate		✓								Low
C13	9.7	11.3	1	1	W	S	M	C	Low										Low
C13	11.3	12	5	1	M	S	M/S	C	Moderate		✓								Low
C13	12	12.2	1	1	W	S	M	C	Low										Low
C13	12.2	12.9	1	1	W	S	M	B	Moderate										Low
C13	12.9	13.1	1	1	W	S	M	B	Moderate	✓									Low
C13	13.1	13.4	1	1	W	S	M	B	Moderate										Low
C13	13.4	15	2	1	M	S	M/S	B	High		✓								Moderate

TABLE 3-9
SCENERY IMPACT RESULTS BY MILEPOST

Link Number	FMP	TMP	Landscape Contrast Components		Landscape Contrast	Structure Contrast	Project Contrast	Scenery Rating	Initial Impacts	Selective Mitigation Measures									Residual Impacts
			Access Level	Vegetation Component						2	3	4	5	6	7	8	9	16	
C13	15	15.5	5	1	M	S	M/S	B	High		✓		✓						Moderate
C13	15.5	15.7	1	1	W	S	M	B	Moderate										Low
C13	15.7	15.9	1	1	W	S	M	C	Low										Low
C13	15.9	16.8	1	1	W	S	M	B	Moderate										Moderate
C13	16.8	18.7	4	1	W/M	S	M/S	B	High		✓								Moderate
C13	18.7	20	5	1	M	S	M/S	B	High		✓		✓						Moderate
C13	20	20.1	5	1	M	S	M/S	C	Moderate		✓								Moderate
C13	20.1	20.3	2	1	M	S	M/S	C	Moderate		✓								Moderate
C13	20.3	20.5	2	1	M	S	M/S	B	High		✓								Moderate
C13	20.5	21.6	4	1	W/M	S	M/S	B	High		✓								Moderate
C17	0	0.3	1	1	W	S	M	B	Moderate										Moderate
C17	0.3	0.4	1	1	W	S	M	B	Moderate										Moderate
C170	0	0.3	1	1	W	M	W/M	C	Low										Low
C170	0.3	2.5	3	1	W	M	W/M	C	Low										Low
C170	2.5	3.7	1	1	W	M	W/M	C	Low										Low
C170	3.7	4.5	3	1	W	M	W/M	C	Low										Low
C170	4.5	6.3	1	1	W	M	W/M	C	Low										Low
C170	6.3	8	3	1	W	M	W/M	C	Low										Low
C170	8	8.8	1	1	W	M	W/M	C	Low										Low
C170	8.8	9.3	2	1	M	M	M	C	Low										Low
C170	9.3	9.7	1	1	W	M	W/M	C	Low										Low
C170	9.7	10.5	3	1	W	M	W/M	C	Low										Low
C170	10.5	10.8	4	1	W/M	M	W/M	C	Low										Low
C170	10.8	12.3	4	1	W/M	M	W/M	C	Low										Low
C171	0	0.1	4	1	W/M	M	W/M	C	Low										Low
C171	0.1	0.3	1	1	W	M	W/M	C	Low										Low
C171	0.3	1	1	1	W	M	W/M	C	Low										Low
C172	0	0.1	1	1	W	M	W/M	C	Low										Low
C172	0.1	0.4	1	1	W	M	W/M	C	Low										Low
C172	0.4	1.2	1	1	W	W/M	W	C	Low										Low
C172	1.2	3.3	1	1	W	W/M	W	C	Low										Low
C172	3.3	3.8	1	1	W	W/M	W	B	Low										Low
C172	3.8	4	5	1	M	W/M	W/M	C	Low										Low
C172	4	4.3	5	1	M	M	M	C	Low										Low
C172	4.3	4.4	5	1	M	M	M	B	Moderate		✓								Low
C172	4.4	4.5	2	1	M	M	M	B	Moderate		✓								Low
C173	0	0.7	1	1	W	M	W/M	C	Low										Low
C173	0.7	0.8	3	1	W	M	W/M	C	Low										Low
C173	0.8	1	3	1	W	M	W/M	C	Low										Low
C173	1	1.2	5	1	M	M	M	C	Low										Low
C173	1.2	1.7	5	2	M/S	M	M	C	Low										Low
C173	1.7	1.9	1	2	W/M	M	W/M	C	Low										Low
C173	1.9	2.9	1	1	W	M	W/M	C	Low										Low
C173	2.9	3	5	1	M	M	M	C	Low										Low
C173	3	3.1	5	2	M/S	M	M	C	Low										Low
C173	3.1	3.3	5	2	M/S	M	M	B	Moderate		✓	✓							Low

TABLE 3-9
SCENERY IMPACT RESULTS BY MILEPOST

Link Number	FMP	TMP	Landscape Contrast Components		Landscape Contrast	Structure Contrast	Project Contrast	Scenery Rating	Initial Impacts	Selective Mitigation Measures									Residual Impacts
			Access Level	Vegetation Component						2	3	4	5	6	7	8	9	16	
C173	3.3	4	5	1	M	M	M	B	Moderate		✓								Low
C173	4	4.3	5	1	M	M	M	C	Low										Low
C173	4.3	4.5	2	1	M	M	M	B	Moderate		✓								Low
C174	0	0.3	2	1	M	M	M	B	Moderate		✓								Low
C175	0	0.8	2	1	M	M	M	B	Moderate		✓								Low
C175	0.8	1.2	2	1	M	M	M	C	Low										Low
C175	1.2	1.7	2	1	M	M	M	B	Moderate		✓								Low
C175	1.7	2.9	2	2	M/S	M	M	B	Moderate		✓	✓							Low
C175	2.9	3.5	5	2	M/S	M	M	B	Moderate		✓	✓							Low
C175	3.5	3.7	4	2	M	M	M	B	Moderate		✓	✓							Low
C175	3.7	4.3	4	1	W/M	M	W/M	B	Low										Low
C175	4.3	4.7	4	1	W/M	M	W/M	C	Low										Low
C175	4.7	5.1	3	1	W	M	W/M	C	Low										Low
C175	5.1	6.2	1	1	W	M	W/M	C	Low										Low
C175	6.2	8	3	1	W	M	W/M	C	Low										Low
C175	8	8.7	4	1	W/M	M	W/M	C	Low										Low
C175	8.7	10.1	3	1	W	M	W/M	C	Low										Low
C175	10.1	10.4	4	1	W/M	M	W/M	C	Low										Low
C175	10.4	11.3	3	1	W	M	W/M	C	Low										Low
C175	11.3	11.9	4	1	W/M	M	W/M	C	Low										Low
C175	11.9	12.8	1	1	W	M	W/M	C	Low										Low
C175	12.8	15.1	1	1	W	M	W/M	C	Low										Low
C175	15.1	15.2	1	1	W	M	W/M	C	Low										Low
C177	0	1.2	1	1	W	S	M	C	Low										Low
C177	1.2	1.3	1	1	W	S	M	B	Moderate										Moderate
C177	1.3	1.5	5	1	M	S	M/S	B	High		✓		✓						Moderate
C177	1.5	2.4	5	2	M/S	S	M/S	B	High		✓	✓	✓						Moderate
C177	2.4	3.2	1	2	W/M	S	M/S	C	Moderate			✓							Low
C177	3.2	4.1	4	1	W/M	S	M/S	C	Moderate		✓								Low
C177	4.1	5	3	1	W	S	M	C	Low										Low
C177	5	5.4	3	2	W/M	S	M/S	C	Moderate			✓							Low
C177	5.4	5.6	4	1	W/M	S	M/S	C	Moderate		✓								Low
C177	5.6	5.8	4	2	M	S	M/S	C	Moderate		✓	✓							Low
C177	5.8	5.9	4	1	W/M	S	M/S	C	Moderate		✓								Low
C177	5.9	6.1	1	1	W	S	M	C	Low										Low
C177	6.1	6.3	1	2	W/M	S	M/S	C	Moderate			✓							Low
C177	6.3	7.2	1	1	W	S	M	C	Low										Low
C177	7.2	7.8	1	1	W	S	M	B	Moderate										Moderate
C177	7.8	8	1	1	W	S	M	B	Moderate	✓							✓		Moderate
C177	8	8.1	1	1	W	S	M	B	Moderate	✓									Moderate
C177	8.1	8.3	1	1	W	S	M	B	Moderate										Moderate
C177	8.3	8.5	2	1	M	S	M/S	B	High		✓								Moderate
C177	8.5	8.7	2	1	M	M/S	M/S	B	High		✓								Moderate
C185	0	0.1	2	1	M	M/S	M/S	B	High		✓								Moderate
C185	0.1	0.9	2	1	M	S	M/S	B	High		✓								Moderate
C185	0.9	1.5	2	2	M/S	S	M/S	B	High		✓	✓							Moderate

TABLE 3-9
SCENERY IMPACT RESULTS BY MILEPOST

Link Number	FMP	TMP	Landscape Contrast Components		Landscape Contrast	Structure Contrast	Project Contrast	Scenery Rating	Initial Impacts	Selective Mitigation Measures									Residual Impacts
			Access Level	Vegetation Component						2	3	4	5	6	7	8	9	16	
C185	1.5	1.9	5	2	M/S	S	M/S	B	High		✓	✓	✓						Moderate
C185	1.9	2.6	5	1	M	S	M/S	B	High		✓		✓						Moderate
C185	2.6	3.2	6	2	M/S	S	M/S	B	High		✓	✓	✓						Moderate
C185	3.2	3.5	6	1	M	S	M/S	B	High		✓		✓						Moderate
C185	3.5	3.6	4	1	W/M	S	M/S	B	High		✓								Moderate
C185	3.6	3.8	4	2	M	S	M/S	B	High		✓	✓							Moderate
C185	3.8	5.2	2	2	M/S	S	M/S	B	High		✓	✓							Moderate
C185	5.2	5.9	6	2	M/S	S	M/S	B	High		✓	✓	✓						Moderate
C185	5.9	6.2	6	1	M	S	M/S	B	High		✓		✓						Moderate
C185	6.2	6.4	2	1	M	S	M/S	B	High		✓								Moderate
C185	6.4	7.2	2	2	M/S	S	M/S	B	High		✓	✓							Moderate
C185	7.2	7.3	2	2	M/S	S	M/S	B	High		✓	✓						✓	Moderate
C185	7.3	7.5	2	2	M/S	S	M/S	B	High		✓				✓			✓	Moderate
C185	7.5	7.6	2	1	M	S	M/S	B	High		✓				✓		✓	✓	Moderate
C185	7.6	7.7	2	1	M	S	M/S	B	High		✓				✓		✓		Moderate
C185	7.7	7.8	2	1	M	M/S	M/S	B	High	✓	✓				✓		✓		Moderate
C185	7.8	7.9	2	2	M/S	M/S	M/S	B	High		✓	✓			✓		✓		Moderate
C185	7.9	8.3	2	2	M/S	M/S	M/S	B	High		✓	✓			✓				Moderate
C186	0	4.6	3	1	W	M	W/M	C	Low										Low
C186	4.6	5.3	4	1	W/M	M	W/M	C	Low										Low
C186	5.3	5.4	5	1	M	M	M	C	Low										Low
C186	5.4	6.1	5	1	M	M	M	B	Moderate		✓								Low
C186	6.1	6.5	4	1	W/M	M	W/M	B	Low										Low
C186	6.5	7.6	5	1	M	M	M	B	Moderate		✓								Low
C186	7.6	7.9	5	1	M	M	M	B	Moderate	✓	✓								Low
C186	7.9	8	5	1	M	M	M	B	Moderate										Low
C186	8	8.2	5	1	M	M	M	C	Low										Low
C186	8.2	9.9	1	1	W	M	W/M	C	Low										Low
C186	9.9	11.5	4	1	W/M	M	W/M	C	Low										Low
C186	11.5	12.1	3	1	W	M	W/M	C	Low										Low
C186	12.1	12.8	4	1	W/M	M	W/M	C	Low										Low
C186	12.8	13.4	2	1	M	M	M	C	Low										Low
C186	13.4	13.6	2	1	M	M	M	B	Moderate		✓								Low
C186	13.6	13.8	1	1	W	M	W/M	C	Low										Low
C186	13.8	14.3	3	1	W	M	W/M	C	Low										Low
C186	14.3	14.5	3	1	W	M	W/M	B	Low										Low
C186	14.5	15.4	3	1	W	M	W/M	C	Low										Low
C186	15.4	15.7	1	1	W	M	W/M	C	Low										Low
C186	15.7	16.6	1	1	W	M	W/M	B	Low										Low
C186	16.6	17	2	1	M	M	M	B	Moderate		✓								Low
C186	17	17.1	1	1	W	M	W/M	B	Low										Low
C186	17.1	17.6	1	1	W	M	W/M	C	Low										Low
C186	17.6	18	4	1	W/M	M	W/M	C	Low										Low
C186	18	19.3	1	1	W	M	W/M	C	Low										Low
C187	0	0.2	1	1	W	M	W/M	C	Low										Low
C187	0.2	1.6	1	1	W	M/S	M	C	Low										Low

TABLE 3-9
SCENERY IMPACT RESULTS BY MILEPOST

Link Number	FMP	TMP	Landscape Contrast Components		Landscape Contrast	Structure Contrast	Project Contrast	Scenery Rating	Initial Impacts	Selective Mitigation Measures									Residual Impacts
			Access Level	Vegetation Component						2	3	4	5	6	7	8	9	16	
C187	1.6	1.9	3	1	W	M/S	M	C	Low										Low
C187	1.9	2.3	3	1	W	M/S	M	C	Low								✓		Low
C187	2.3	3.1	3	1	W	M/S	M	C	Low										Low
C187	3.1	4.7	3	1	W	M/S	M	C	Low										Low
C188	0	1.1	1	1	W	M	W/M	C	Low										Low
C188	1.1	1.7	4	1	W/M	M	W/M	C	Low										Low
C188	1.7	1.8	3	1	W	M	W/M	C	Low										Low
C188	1.8	2.2	3	1	W	M	W/M	C	Low								✓		Low
C188	2.2	2.8	3	1	W	M	W/M	C	Low										Low
C188	2.8	3.5	1	1	W	M	W/M	C	Low										Low
C188	3.5	3.9	3	1	W	M	W/M	C	Low										Low
C188	3.9	5.5	1	1	W	M	W/M	C	Low										Low
C195	0	0.1	5	2	M/S	M/S	M/S	B	High		✓	✓	✓						Moderate
C195	0.1	0.7	5	2	M/S	S	M/S	B	High		✓	✓	✓						Moderate
C195	0.7	1	1	2	W/M	S	M/S	B	High			✓							Moderate
C195	1	1.3	1	1	W	S	M	B	Moderate										Moderate
C195	1.3	2.2	1	2	W/M	S	M/S	B	High			✓							Moderate
C195	2.2	3.5	1	1	W	S	M	B	Moderate										Moderate
C195	3.5	4	1	2	W/M	S	M/S	B	High			✓							Moderate
C195	4	5	1	2	W/M	M/S	M	B	Moderate			✓							Moderate
C195	5	5.5	1	1	W	M/S	M	B	Moderate										Moderate
C195	5.5	5.7	1	2	W/M	M/S	M	B	Moderate			✓							Moderate
C195	5.7	6.5	1	2	W/M	M/S	M	B	Moderate			✓							Moderate
C195	6.5	6.9	1	1	W	M/S	M	B	Moderate										Moderate
C195	6.9	7.4	1	2	W/M	M/S	M	B	Moderate			✓							Moderate
C195	7.4	8	1	1	W	M/S	M	B	Moderate										Moderate
C195	8	9.5	1	2	W/M	M/S	M	B	Moderate			✓							Moderate
C195	9.5	9.8	1	1	W	M/S	M	B	Moderate										Moderate
C195	9.8	10.1	1	1	W	S	M	B	Moderate										Moderate
C195	10.1	10.5	1	2	W/M	S	M/S	B	High			✓							Moderate
C195	10.5	10.8	1	1	W	S	M	B	Moderate										Moderate
C195	10.8	11.6	1	2	W/M	S	M/S	B	High			✓							Moderate
C195	11.6	12	1	1	W	S	M	B	Moderate										Moderate
C195	12	12.5	1	2	W/M	S	M/S	B	High			✓							Moderate
C195	12.5	13	1	1	W	S	M	B	Moderate										Moderate
C195	13	13.2	1	1	W	M/S	M	B	Moderate										Moderate
C195	13.2	14.3	1	2	W/M	M/S	M	B	Moderate			✓							Moderate
C195	14.3	14.6	1	2	W/M	M/S	M	B	Moderate			✓							Moderate
C195	14.6	15	1	2	W/M	M/S	M	B	Moderate			✓							Moderate
C195	15	15.3	1	1	W	M/S	M	B	Moderate										Moderate
C195	15.3	15.6	1	2	W/M	M/S	M	B	Moderate			✓							Moderate
C195	15.6	15.9	1	1	W	M/S	M	B	Moderate										Moderate
C195	15.9	16	1	1	W	M/S	M	B	Moderate										Moderate
C195	16	17.4	1	2	W/M	M/S	M	B	Moderate			✓							Moderate
C195	17.4	17.6	1	1	W	M/S	M	B	Moderate										Moderate
C195	17.6	17.8	1	1	W	M/S	M	B	Moderate										Moderate

TABLE 3-9
SCENERY IMPACT RESULTS BY MILEPOST

Link Number	FMP	TMP	Landscape Contrast Components		Landscape Contrast	Structure Contrast	Project Contrast	Scenery Rating	Initial Impacts	Selective Mitigation Measures									Residual Impacts
			Access Level	Vegetation Component						2	3	4	5	6	7	8	9	16	
C195	17.8	18.6	1	1	W	M/S	M	B	Moderate										Moderate
C195	18.6	18.7	1	2	W/M	M/S	M	B	Moderate			✓							Moderate
C195	18.7	18.8	5	2	M/S	M/S	M/S	B	High		✓	✓	✓				✓		Moderate
C195	18.8	19.5	5	2	M/S	S	M/S	B	High		✓	✓	✓						Moderate
C196	0	0.8	5	2	M/S	S	M/S	B	High		✓	✓	✓						Moderate
C196	0.8	1	5	1	M	S	M/S	B	High		✓		✓						Moderate
C196	1	1.1	5	2	M/S	S	M/S	B	High		✓	✓	✓						Moderate
C196	1.1	1.4	1	2	W/M	S	M/S	B	High			✓							Moderate
C196	1.4	2.6	1	1	W	S	M	B	Moderate										Moderate
C196	2.6	3.1	4	1	W/M	S	M/S	B	High		✓								Moderate
C196	3.1	4.8	1	1	W	S	M	B	Moderate										Moderate
C196	4.8	5.5	4	2	M	S	M/S	B	High		✓	✓							Moderate
C196	5.5	7.4	5	2	M/S	S	M/S	B	High		✓	✓	✓						Moderate
C196	7.4	7.6	4	2	M	S	M/S	B	High		✓	✓							Moderate
C196	7.6	7.7	4	2	M	S	M/S	B	High	✓	✓	✓					✓		Moderate
C196	7.7	7.8	4	2	M	M/S	M/S	B	High	✓	✓	✓					✓		Moderate
C196	7.8	8	1	2	W/M	M/S	M	B	Moderate			✓					✓		Moderate
C196	8	9	1	2	W/M	M/S	M	B	Moderate			✓							Moderate
C196	9	9.4	1	1	W	M/S	M	B	Moderate										Moderate
C196	9.4	10.4	1	2	W/M	M/S	M	B	Moderate			✓							Moderate
C196	10.4	10.8	1	1	W	M/S	M	B	Moderate										Moderate
C196	10.8	11	5	1	M	M/S	M/S	B	High		✓		✓						Moderate
C196	11	11.8	5	2	M/S	M/S	M/S	B	High		✓	✓	✓						Moderate
C196	11.8	12.4	2	2	M/S	M/S	M/S	B	High		✓	✓							Moderate
C196	12.4	12.7	1	2	W/M	M/S	M	B	Moderate			✓							Moderate
C196	12.7	14	1	2	W/M	S	M/S	B	High			✓							Moderate
C196	14	15.1	2	2	M/S	S	M/S	B	High		✓	✓							Moderate
C196	15.1	17.6	1	2	W/M	S	M/S	B	High			✓							Moderate
C196	17.6	18.8	2	2	M/S	S	M/S	B	High		✓	✓							Moderate
C196	18.8	19.2	2	1	M	S	M/S	B	High		✓								Moderate
C196	19.2	19.7	1	1	W	S	M	B	Moderate										Moderate
C196	19.7	20.5	2	1	M	S	M/S	B	High		✓								Moderate
C196	20.5	20.7	2	2	M/S	S	M/S	B	High		✓	✓							Moderate
C196	20.7	20.8	2	2	M/S	S	M/S	B	High		✓	✓						✓	Moderate
C196	20.8	21.1	2	2	M/S	S	M/S	B	High		✓	✓						✓	High
C197	0	0.3	2	2	M/S	S	M/S	B	High		✓	✓						✓	Moderate
C197	0.3	0.9	6	2	M/S	S	M/S	B	High		✓	✓	✓					✓	Moderate
C197	0.9	2.6	2	2	M/S	S	M/S	B	High		✓	✓							Moderate
C197	2.6	2.8	2	2	M/S	S	M/S	B	High	✓	✓	✓							Moderate
C197	2.8	3.1	2	1	M	S	M/S	B	High	✓	✓								Moderate
C197	3.1	3.5	2	1	M	S	M/S	B	High										Moderate
C197	3.5	3.6	1	1	W	S	M	B	Moderate										Moderate
C197	3.6	4.1	1	1	W	S	M	B	Moderate	✓									Moderate
C197	4.1	4.7	1	1	W	M/S	M	B	Moderate	✓									Moderate
C197	4.7	5.8	1	1	W	M/S	M	B	Moderate	✓									Moderate
C197	5.8	6.5	1	1	W	S	M	B	Moderate	✓									Moderate

TABLE 3-9
SCENERY IMPACT RESULTS BY MILEPOST

Link Number	FMP	TMP	Landscape Contrast Components		Landscape Contrast	Structure Contrast	Project Contrast	Scenery Rating	Initial Impacts	Selective Mitigation Measures									Residual Impacts
			Access Level	Vegetation Component						2	3	4	5	6	7	8	9	16	
C197	6.5	8.5	1	1	W	M/S	M	B	Moderate	✓									Moderate
C197	8.5	8.9	1	1	W	S	M	B	Moderate	✓									Moderate
C197	8.9	10.8	1	1	W	M/S	M	B	Moderate	✓									Moderate
C197	10.8	11	2	1	M	M/S	M/S	B	High		✓				✓			✓	Moderate
C197	11	12.5	2	2	M/S	M/S	M/S	B	High		✓	✓			✓			✓	Moderate
C197	12.5	12.7	2	2	M/S	M/S	M/S	B	High		✓	✓			✓			✓	Moderate
C197	12.7	12.8	2	1	M	M/S	M/S	B	High		✓				✓			✓	Moderate
C197	12.8	13	1	1	W	M/S	M	B	Moderate										Moderate
C197	13	13.7	1	1	W	M/S	M	B	Moderate										Moderate
C197	13.7	14.7	1	1	W	M/S	M	C	Low										Low
C197	14.7	15.8	1	1	W	M/S	M	C	Low										Low
C197	15.8	18.8	1	1	W	S	M	C	Low										Low
C197	18.8	19.4	4	1	W/M	S	M/S	C	Moderate		✓								Low
C197	19.4	20.7	1	1	W	S	M	C	Low										Low
C197	20.7	21.3	4	1	W/M	S	M/S	C	Moderate		✓								Low
C197	21.3	21.6	1	1	W	S	M	C	Low										Low
C197	21.6	21.9	3	1	W	S	M	C	Low										Low
C197	21.9	22.4	3	1	W	S	M	C	Low										Low
C197	22.4	23.6	1	1	W	S	M	C	Low										Low
C197	23.6	24.1	1	1	W	S	M	C	Low										Low
C20	0	2.4	1	1	W	S	M	C	Low										Low
C20	2.4	4.2	1	1	W	M/S	M	C	Low										Low
C20	4.2	4.6	1	1	W	M/S	M	C	Low										Low
C20	4.6	4.7	1	1	W	M/S	M	C	Low										Low
C25	0	0.6	1	1	W	S	M	C	Low										Low
C27	0	0.2	1	1	W	S	M	B	Moderate										Moderate
C27	0.2	0.3	3	1	W	S	M	B	Moderate										Moderate
C27	0.3	0.6	3	1	W	S	M	B	Moderate	✓									Moderate
C27	0.6	0.8	3	1	W	S	M	B	Moderate	✓							✓		Moderate
C27	0.8	1	3	1	W	S	M	B	Moderate										Moderate
C27	1	1.1	3	1	W	S	M	C	Low										Low
C27	1.1	1.4	1	1	W	S	M	C	Low										Low
C270	0	0.3	1	1	W	S	M	C	Low										Low
C270	0.3	2	1	1	W	S	M	C	Low										Low
C270	2	3	1	1	W	S	M	C	Low										Low
C270	3	4.7	1	1	W	S	M	C	Low										Low
C270	4.7	5	1	1	W	S	M	C	Low										Low
C31	0	0.3	4	2	M	S	M/S	C	Moderate		✓	✓							Low
C31	0.3	0.4	1	2	W/M	S	M/S	C	Moderate			✓							Low
C31	0.4	1.3	1	1	W	S	M	C	Low										Low
C31	1.3	5	3	1	W	S	M	C	Low										Low
C31	5	5.8	1	1	W	S	M	C	Low										Low
C33	0	0.9	1	1	W	S	M	C	Low										Low
C61	0	0.1	3	1	W	S	M	C	Low										Low
C61	0.1	2.3	3	1	W	S	M	C	Low										Low
C61	2.3	3.2	3	2	W/M	S	M/S	C	Moderate			✓							Low

TABLE 3-9
SCENERY IMPACT RESULTS BY MILEPOST

Link Number	FMP	TMP	Landscape Contrast Components		Landscape Contrast	Structure Contrast	Project Contrast	Scenery Rating	Initial Impacts	Selective Mitigation Measures									Residual Impacts
			Access Level	Vegetation Component						2	3	4	5	6	7	8	9	16	
C61	3.2	3.5	4	2	M	S	M/S	C	Moderate		✓	✓							Low
C61	3.5	3.7	4	2	M	S	M/S	C	Moderate		✓	✓							Low
C61	3.7	4.1	4	2	M	S	M/S	B	High		✓	✓							Moderate
C61	4.1	4.2	4	2	M	S	M/S	C	Moderate		✓	✓							Low
C61	4.2	5.1	3	1	W	S	M	C	Low										Low
C61	5.1	5.2	4	1	W/M	S	M/S	C	Moderate		✓								Low
C61	5.2	6	4	2	M	S	M/S	B	High		✓	✓							Moderate
C61	6	7.8	5	1	M	S	M/S	B	High		✓		✓						Moderate
C61	7.8	10	4	1	W/M	S	M/S	B	High		✓								Moderate
C61	10	10.8	3	1	W	S	M	B	Moderate										Moderate
C61	10.8	12.8	1	1	W	S	M	B	Moderate										Moderate
C61	12.8	14.3	4	1	W/M	S	M/S	B	High		✓								Moderate
C61	14.3	14.5	4	1	W/M	S	M/S	B	High		✓								Moderate
C61	14.5	14.7	5	1	M	S	M/S	B	High		✓		✓						Moderate
C61	14.7	14.8	5	1	M	S	M/S	B	High		✓		✓						Moderate
C71	0	0.1	5	1	M	S	M/S	B	High		✓		✓						Moderate
C71	0.1	0.6	3	1	W	S	M	B	Moderate										Moderate
C71	0.6	2.1	3	1	W	S	M	B	Moderate										Moderate
C71	2.1	2.7	1	1	W	S	M	B	Moderate										Moderate
C71	2.7	3.1	1	1	W	S	M	B	Moderate	✓									Moderate
C71	3.1	3.2	1	1	W	S	M	B	Moderate										Moderate
C71	3.2	4.1	1	1	W	S	M	B	Moderate										Moderate
C71	4.1	4.5	3	1	W	S	M	B	Moderate										Moderate
C72	0	0.1	5	1	M	S	M/S	B	High		✓		✓						Moderate
C72	0.1	1	3	1	W	S	M	B	Moderate										Moderate
C72	1	1.5	1	1	W	S	M	B	Moderate										Moderate
C72	1.5	1.8	1	1	W	S	M	B	Moderate	✓									Moderate
C72	1.8	1.9	3	1	W	S	M	B	Moderate										Moderate
C72	1.9	2.2	3	1	W	S	M	B	Moderate										Moderate
C72	2.2	2.3	4	1	W/M	S	M/S	B	High		✓								Moderate
C72	2.3	2.7	4	1	W/M	S	M/S	C	Moderate		✓								Moderate
C72	2.7	3	4	1	W/M	S	M/S	B	High		✓								Moderate
C72	3	4.5	3	1	W	S	M	B	Moderate										Moderate
C72	4.5	4.7	1	1	W	S	M	B	Moderate										Moderate
C72	4.7	4.8	1	1	W	S	M	B	Moderate										Moderate
C72	4.8	4.9	3	1	W	S	M	B	Moderate										Moderate
C91	0	0.5	3	1	W	S	M	B	Moderate										Moderate
C91	0.5	1.1	2	1	M	S	M/S	B	High		✓								Moderate
C91	1.1	1.5	5	1	M	S	M/S	B	High		✓		✓						Moderate
C91	1.5	2	3	1	W	S	M	B	Moderate										Moderate
C91	2	2.9	1	1	W	S	M	B	Moderate										Moderate
C91	2.9	3.2	1	1	W	S	M	B	Moderate										Moderate
C91	3.2	3.4	1	2	W/M	S	M/S	B	High			✓							Moderate
C91	3.4	3.9	1	1	W	S	M	B	Moderate										Moderate
C91	3.9	4.4	1	2	W/M	S	M/S	B	High			✓							Moderate
C91	4.4	5.8	5	2	M/S	S	M/S	B	High		✓	✓	✓						Moderate

TABLE 3-9
SCENERY IMPACT RESULTS BY MILEPOST

Link Number	FMP	TMP	Landscape Contrast Components		Landscape Contrast	Structure Contrast	Project Contrast	Scenery Rating	Initial Impacts	Selective Mitigation Measures									Residual Impacts
			Access Level	Vegetation Component						2	3	4	5	6	7	8	9	16	
C91	5.8	6.2	1	2	W/M	S	M/S	B	High			✓							Moderate
C91	6.2	6.9	1	1	W	S	M	B	Moderate										Moderate
C91	6.9	7.2	3	2	W/M	S	M/S	B	High			✓							Moderate
C91	7.2	7.4	1	2	W/M	S	M/S	B	High			✓							Moderate
C91	7.4	7.6	1	1	W	S	M	B	Moderate										Moderate
C91	7.6	7.7	1	1	W	S	M	B	Moderate										Moderate
C91	7.7	7.8	5	1	M	S	M/S	B	High		✓		✓						Moderate
C91	7.8	8.5	5	2	M/S	S	M/S	B	High		✓	✓	✓						Moderate
C91	8.5	8.8	3	2	W/M	S	M/S	B	High			✓							Moderate
C91	8.8	8.9	3	1	W	S	M	B	Moderate										Moderate
C91	8.9	9.7	3	1	W	S	M	C	Low										Low
C91	9.7	10.2	1	1	W	S	M	C	Low										Low
C91	10.2	10.4	1	1	W	S	M	C	Low										Low
C91	10.4	11.2	1	1	W	S	M	C	Low										Low
C91	11.2	11.3	1	1	W	S	M	B	Moderate										Moderate
C91	11.3	11.4	1	2	W/M	S	M/S	B	High			✓							Moderate
C91	11.4	11.7	4	2	M	S	M/S	B	High		✓	✓							Moderate
C91	11.7	11.8	4	2	M	S	M/S	C	Moderate		✓	✓							Moderate
C91	11.8	11.9	4	2	M	S	M/S	B	High		✓	✓							Moderate
C91	11.9	12.1	4	1	W/M	S	M/S	B	High		✓								Moderate
C91	12.1	12.5	3	1	W	S	M	B	Moderate										Moderate
C91	12.5	12.8	3	1	W	S	M	B	Moderate	✓							✓		Moderate
C91	12.8	13.7	1	1	W	S	M	C	Low										Low
C91	13.7	15.7	1	1	W	S	M	C	Low										Low
C91	15.7	17.7	1	1	W	S	M	C	Low										Low
C91	17.7	19.1	4	1	W/M	S	M/S	C	Moderate		✓								Low
C91	19.1	19.2	1	1	W	S	M	C	Low										Low
C92	0	0.2	1	1	W	S	M	C	Low										Low
C92	0.2	0.7	1	1	W	M	W/M	C	Low										Low
C92	0.7	1.1	1	1	W	M	W/M	C	Low										Low
C93	0	0.5	1	1	W	S	M	C	Low										Low
C93	0.5	0.6	1	1	W	S	M	C	Low										Low
C93	0.6	3.1	1	1	W	S	M	C	Low										Low
C93	3.1	5.5	1	1	W	S	M	B	Moderate										Low
C93	5.5	5.6	1	1	W	S	M	C	Low										Low
C93	5.6	6.4	1	1	W	M	W/M	C	Low										Low
C93	6.4	6.5	2	1	M	M	M	C	Low										Low
C93	6.5	6.8	2	1	M	M	M	B	Moderate		✓								Low
C93	6.8	6.9	2	1	M	M	M	B	Moderate		✓								Low
U241	0	0.6	4	1	W/M	M/S	M	C	Low										Low
U241	0.6	0.7	1	1	W	M/S	M	C	Low										Low
U241	0.7	3.3	1	1	W	M/S	M	C	Low										Low
U241	3.3	3.4	1	1	W	M/S	M	B	Moderate										Moderate
U241	3.4	3.8	1	2	W/M	M/S	M	B	Moderate			✓							Moderate
U241	3.8	4.3	2	2	M/S	M/S	M/S	B	High		✓	✓						✓	Moderate
U241	4.3	4.7	1	2	W/M	M/S	M	B	Moderate			✓							Moderate

TABLE 3-9
SCENERY IMPACT RESULTS BY MILEPOST

Link Number	FMP	TMP	Landscape Contrast Components		Landscape Contrast	Structure Contrast	Project Contrast	Scenery Rating	Initial Impacts	Selective Mitigation Measures									Residual Impacts
			Access Level	Vegetation Component						2	3	4	5	6	7	8	9	16	
U241	4.7	5.8	1	1	W	M/S	M	B	Moderate										Moderate
U241	5.8	6.9	1	1	W	M/S	M	C	Low										Low
U241	6.9	7.4	3	1	W	S	M	C	Low										Low
U241	7.4	9.5	1	1	W	S	M	C	Low										Low
U241	9.5	10.7	1	1	W	M/S	M	C	Low										Low
U241	10.7	11	4	1	W/M	M/S	M	C	Low										Low
U241	11	13.5	1	1	W	M/S	M	C	Low										Low
U241	13.5	14.6	1	1	W	M/S	M	C	Low										Low
U241	14.6	14.7	1	1	W	M/S	M	C	Low										Low
U241	14.7	17.5	1	1	W	M/S	M	C	Low										Low
U241	17.5	18.1	1	1	W	M	W/M	C	Low										Low
U242	0	0.2	1	1	W	M	W/M	C	Low										Low
U242	0.2	0.3	1	1	W	M	W/M	B	Low										Low
U242	0.3	0.9	1	2	W/M	M	W/M	B	Low										Low
U242	0.9	1	1	1	W	M	W/M	B	Low										Low
U242	1	1.2	1	1	W	M	W/M	C	Low										Low
U242	1.2	6.6	3	1	W	M	W/M	C	Low										Low
U242	6.6	7.7	1	1	W	M	W/M	C	Low										Low
U242	7.7	8.5	3	1	W	M	W/M	C	Low										Low
U242	8.5	8.9	4	1	W/M	M	W/M	C	Low										Low
U242	8.9	9.4	3	1	W	M	W/M	C	Low										Low
U242	9.4	10.3	4	1	W/M	M	W/M	C	Low										Low
U242	10.3	10.6	3	1	W	M	W/M	C	Low										Low
U242	10.6	11.3	1	1	W	M	W/M	C	Low										Low
U242	11.3	11.9	1	1	W	M	W/M	C	Low										Low
U242	11.9	12.2	1	1	W	W/M	W	C	Low										Low
U242	12.2	12.3	4	1	W/M	W/M	W	C	Low										Low
U280	0	0.8	4	1	W/M	W/M	W	C	Low										Low
U280	0.8	1.2	3	1	W	W/M	W	C	Low										Low
U280	1.2	1.9	1	1	W	W/M	W	C	Low										Low
U280	1.9	4.4	1	1	W	W/M	W	C	Low										Low
U285	0	0.3	1	1	W	M/S	M	C	Low										Low
U285	0.3	0.6	1	1	W	M/S	M	C	Low										Low
U300	0	0.1	1	1	W	M/S	M	C	Low										Low
U300	0.1	0.4	1	1	W	M/S	M	C	Low										Low
U300	0.4	0.6	1	1	W	M/S	M	C	Low										Low
U300	0.6	0.7	1	1	W	M/S	M	C	Low										Low
U300	0.7	3.2	1	1	W	M/S	M	C	Low										Low
U300	3.2	8.4	1	1	W	M/S	M	C	Low										Low
U300	8.4	8.5	1	1	W	M/S	M	C	Low										Low
U300	8.5	8.6	1	1	W	M/S	M	A	High								✓		Moderate
U300	8.6	8.8	5	1	M	M/S	M/S	C	Moderate	✓	✓						✓		Low
U300	8.8	9	5	1	M	M/S	M/S	C	Moderate		✓								Low
U300	9	9.1	1	1	W	M/S	M	C	Low										Low
U300	9.1	9.7	1	1	W	M/S	M	C	Low										Low
U300	9.7	10.4	5	1	M	M/S	M/S	C	Moderate		✓								Low

TABLE 3-9
SCENERY IMPACT RESULTS BY MILEPOST

Link Number	FMP	TMP	Landscape Contrast Components		Landscape Contrast	Structure Contrast	Project Contrast	Scenery Rating	Initial Impacts	Selective Mitigation Measures									Residual Impacts
			Access Level	Vegetation Component						2	3	4	5	6	7	8	9	16	
U300	10.4	10.9	1	1	W	M/S	M	C	Low										Low
U300	10.9	11.7	1	1	W	M/S	M	C	Low										Low
U300	11.7	12.2	1	1	W	M/S	M	C	Low										Low
U300	12.2	14.6	1	1	W	M/S	M	C	Low										Low
U300	14.6	14.8	1	1	W	M/S	M	C	Low										Low
U300	14.8	15.2	1	1	W	M/S	M	C	Low										Low
U300	15.2	20.6	1	1	W	M/S	M	C	Low										Low
U300	20.6	21.1	5	1	M	M/S	M/S	C	Moderate		✓								Low
U300	21.1	21.2	5	2	M/S	M/S	M/S	B	High		✓	✓	✓						Moderate
U300	21.2	21.3	5	2	M/S	M/S	M/S	B	High	✓	✓	✓	✓				✓		Moderate
U300	21.3	21.4	5	1	M	M/S	M/S	C	Moderate	✓	✓						✓		Low
U300	21.4	22.2	5	1	M	M/S	M/S	C	Moderate										Low
U310	0	2	1	1	W	M	W/M	B	Low										Low
U310	2	2.2	1	1	W	M/S	M	B	Moderate										Moderate
U310	2.2	3.1	5	1	M	M/S	M/S	B	High		✓		✓						Moderate
U310	3.1	3.5	2	1	M	M/S	M/S	B	High		✓								Moderate
U310	3.5	4.2	2	1	M	M/S	M/S	B	High		✓								Moderate
U310	4.2	5.4	2	1	M	S	M/S	B	High		✓								Moderate
U310	5.4	5.9	4	1	W/M	S	M/S	B	High		✓								Moderate
U310	5.9	6.3	4	1	W/M	S	M/S	C	Moderate		✓								Moderate
U310	6.3	6.5	4	1	W/M	S	M/S	B	High		✓								Moderate
U310	6.5	6.8	4	1	W/M	S	M/S	C	Moderate		✓								Moderate
U310	6.8	6.9	5	1	M	S	M/S	C	Moderate		✓								Moderate
U310	6.9	7.7	5	1	M	S	M/S	B	High		✓		✓						Moderate
U390	0	0.3	5	1	M	M	M	B	Moderate		✓								Moderate
U390	0.3	0.8	3	1	W	M	W/M	C	Low										Low
U390	0.8	1.9	1	1	W	M	W/M	C	Low										Low
U390	1.9	6.3	3	1	W	M	W/M	C	Low										Low
U390	6.3	6.7	3	1	W	M/S	M	C	Low										Low
U390	6.7	6.8	4	1	W/M	M/S	M	C	Low	✓							✓		Low
U390	6.8	7.1	4	1	W/M	M/S	M	A	High	✓	✓						✓		Moderate
U390	7.1	7.7	5	1	M	M/S	M/S	C	Moderate		✓								Low
U390	7.7	9.8	3	1	W	M/S	M	C	Low										Low
U390	9.8	10.2	3	1	W	M	W/M	C	Low										Low
U390	10.2	11.6	1	1	W	M	W/M	C	Low										Low
U390	11.6	12.1	3	1	W	M	W/M	C	Low										Low
U390	12.1	12.9	1	1	W	M	W/M	C	Low										Low
U391	0	0.8	1	1	W	M	W/M	C	Low										Low
U391	0.8	1.3	3	1	W	M	W/M	C	Low										Low
U391	1.3	2.5	4	1	W/M	M	W/M	C	Low										Low
U391	2.5	3.5	1	1	W	M	W/M	C	Low										Low
U400	0	2.1	1	1	W	M/S	M	C	Low										Low
U400	2.1	2.5	1	1	W	M/S	M	C	Low										Low
U400	2.5	3.8	1	1	W	M/S	M	C	Low										Low
U400	3.8	4.6	1	1	W	M/S	M	C	Low										Low
U400	4.6	4.7	1	1	W	M/S	M	D	Not applicable										Not applicable

TABLE 3-9
SCENERY IMPACT RESULTS BY MILEPOST

Link Number	FMP	TMP	Landscape Contrast Components		Landscape Contrast	Structure Contrast	Project Contrast	Scenery Rating	Initial Impacts	Selective Mitigation Measures									Residual Impacts
			Access Level	Vegetation Component						2	3	4	5	6	7	8	9	16	
U400	4.7	5.2	1	1	W	M/S	M	C	Low										Low
U400	5.2	5.7	1	1	W	M/S	M	C	Low										Low
U400	5.7	5.8	1	1	W	M/S	M	D	Not applicable										Not applicable
U400	5.8	6.4	1	1	W	M/S	M	C	Low										Low
U400	6.4	6.6	5	1	M	M/S	M/S	C	Moderate		✓								Moderate
U400	6.6	7	5	1	M	S	M/S	C	Moderate	✓	✓						✓		Moderate
U400	7	7.3	5	1	M	S	M/S	A	High	✓	✓		✓				✓		High
U400	7.3	8	5	1	M	S	M/S	C	Moderate		✓								Moderate
U400	8	8.4	5	1	M	S	M/S	C	Moderate		✓								Moderate
U400	8.4	9.4	1	1	W	S	M	C	Low										Low
U400	9.4	10	4	1	W/M	S	M/S	C	Moderate		✓								Low
U400	10	10.1	4	1	W/M	S	M/S	C	Moderate		✓								Low
U400	10.1	11.3	4	1	W/M	M/S	M	C	Low										Low
U400	11.3	13.4	1	1	W	M/S	M	C	Low										Low
U400	13.4	13.7	4	1	W/M	M/S	M	C	Low										Low
U400	13.7	14.2	4	1	W/M	M/S	M	C	Low										Low
U400	14.2	15.1	4	1	W/M	S	M/S	C	Moderate		✓								Low
U400	15.1	15.9	1	1	W	S	M	C	Low										Low
U400	15.9	16.3	1	1	W	S	M	C	Low										Low
U400	16.3	17.6	2	1	M	S	M/S	C	Moderate		✓								Low
U400	17.6	17.9	1	1	W	S	M	C	Low										Low
U400	17.9	18.8	1	1	W	M/S	M	C	Low										Low
U400	18.8	19.2	1	1	W	M/S	M	C	Low								✓		Low
U400	19.2	19.7	1	1	W	M/S	M	C	Low										Low
U400	19.7	20	1	1	W	S	M	C	Low										Low
U400	20	20.5	2	1	M	S	M/S	C	Moderate		✓								Low
U400	20.5	21	1	1	W	S	M	C	Low										Low
U400	21	21.6	1	1	W	S	M	B	Moderate										Moderate
U400	21.6	25.4	1	2	W/M	S	M/S	B	High			✓							Moderate
U400	25.4	26.7	1	1	W	S	M	B	Moderate										Moderate
U400	26.7	27.6	1	2	W/M	S	M/S	B	High			✓							Moderate
U401	0	2.3	1	2	W/M	S	M/S	B	High			✓			✓				Moderate
U401	2.3	2.6	1	2	W/M	S	M/S	B	High			✓			✓				Moderate
U401	2.6	2.8	1	2	W/M	S	M/S	B	High			✓			✓		✓		Moderate
U401	2.8	3	1	2	W/M	S	M/S	B	High			✓			✓		✓		Moderate
U401	3	3.3	1	2	W/M	S	M/S	B	High			✓			✓				Moderate
U401	3.3	3.5	1	2	W/M	S	M/S	B	High			✓			✓				Moderate
U401	3.5	4.2	4	2	M	S	M/S	B	High		✓	✓							Moderate
U401	4.2	4.6	5	2	M/S	S	M/S	B	High		✓	✓	✓						Moderate
U401	4.6	4.9	2	2	M/S	S	M/S	B	High		✓	✓							Moderate
U401	4.9	5.1	2	2	M/S	S	M/S	B	High		✓	✓							Moderate
U401	5.1	5.6	2	2	M/S	S	M/S	B	High		✓	✓							Moderate
U401	5.6	6	2	2	M/S	S	M/S	B	High		✓	✓							Moderate
U401	6	6.1	2	2	M/S	S	M/S	B	High		✓	✓							Moderate
U401	6.1	6.2	2	2	M/S	S	M/S	B	High		✓	✓							Moderate
U401	6.2	6.4	5	2	M/S	S	M/S	B	High		✓	✓	✓						Moderate

TABLE 3-9
SCENERY IMPACT RESULTS BY MILEPOST

Link Number	FMP	TMP	Landscape Contrast Components		Landscape Contrast	Structure Contrast	Project Contrast	Scenery Rating	Initial Impacts	Selective Mitigation Measures									Residual Impacts
			Access Level	Vegetation Component						2	3	4	5	6	7	8	9	16	
U401	6.4	6.8	5	2	M/S	S	M/S	B	High		✓	✓	✓						Moderate
U401	6.8	7.1	2	2	M/S	S	M/S	B	High		✓	✓							Moderate
U401	7.1	8	2	2	M/S	S	M/S	B	High		✓	✓							Moderate
U401	8	8.4	2	2	M/S	S	M/S	B	High		✓	✓						✓	Moderate
U401	8.4	8.5	2	2	M/S	S	M/S	B	High		✓	✓						✓	Moderate
U401	8.5	8.6	2	2	M/S	S	M/S	B	High		✓	✓						✓	Moderate
U401	8.6	8.8	2	2	M/S	S	M/S	B	High		✓	✓						✓	High
U401	8.8	9.5	5	2	M/S	S	M/S	B	High		✓	✓	✓					✓	High
U401	9.5	10.8	6	2	M/S	S	M/S	B	High		✓	✓	✓					✓	High
U401	10.8	11.9	5	2	M/S	S	M/S	B	High		✓	✓	✓					✓	High
U404	0	0.5	5	2	M/S	S	M/S	B	High		✓	✓	✓					✓	High
U404	0.5	1	2	2	M/S	S	M/S	B	High		✓	✓						✓	High
U404	1	1.1	1	2	W/M	S	M/S	B	High			✓							High
U404	1.1	1.7	1	1	W	S	M	B	Moderate										Moderate
U404	1.7	1.8	6	2	M/S	S	M/S	B	High		✓	✓	✓						Moderate
U404	1.8	2.3	6	2	M/S	S	M/S	A	High		✓	✓	✓						High
U404	2.3	2.6	6	2	M/S	S	M/S	B	High		✓	✓	✓						High
U404	2.6	3.1	6	2	M/S	S	M/S	B	High		✓	✓	✓						High
U404	3.1	3.2	6	2	M/S	S	M/S	A	High		✓	✓	✓						High
U404	3.2	3.4	2	2	M/S	S	M/S	A	High		✓	✓							High
U404	3.4	3.6	2	1	M	S	M/S	A	High		✓								High
U404	3.6	5	2	1	M	S	M/S	A	High		✓								High
U404	5	5.3	2	2	M/S	S	M/S	A	High		✓	✓							High
U406	0	0.8	6	2	M/S	S	M/S	B	High		✓	✓	✓						Moderate
U406	0.8	1	2	2	M/S	S	M/S	B	High		✓	✓							Moderate
U406	1	1.3	2	1	M	S	M/S	B	High		✓								Moderate
U406	1.3	2	5	1	M	S	M/S	B	High		✓		✓						Moderate
U406	2	2.7	5	3	S	S	S	B	High		✓	✓	✓						Moderate
U406	2.7	3.4	2	3	S	S	S	B	High		✓	✓							Moderate
U406	3.4	4.2	5	3	S	S	S	B	High		✓	✓	✓						Moderate
U406	4.2	5.1	2	3	S	S	S	B	High		✓	✓							Moderate
U406	5.1	6.1	1	3	M/S	S	M/S	B	High			✓							Moderate
U406	6.1	6.4	1	1	W	S	M	B	Moderate										Moderate
U406	6.4	7.1	1	3	M/S	S	M/S	B	High			✓							Moderate
U406	7.1	7.8	5	3	S	S	S	B	High		✓	✓	✓						Moderate
U406	7.8	8	5	3	S	S	S	B	High		✓	✓	✓						Moderate
U406	8	8.7	5	3	S	S	S	B	High		✓	✓	✓						Moderate
U406	8.7	10.4	2	3	S	S	S	B	High		✓	✓							Moderate
U406	10.4	10.5	2	3	S	S	S	B	High		✓	✓							Moderate
U406	10.5	10.7	5	3	S	S	S	B	High		✓	✓	✓						Moderate
U406	10.7	11.2	5	1	M	S	M/S	B	High		✓		✓						Moderate
U406	11.2	11.7	5	3	S	S	S	B	High		✓	✓	✓						Moderate
U406	11.7	13.8	5	1	M	S	M/S	B	High		✓		✓						Moderate
U407	0	0.2	2	2	M/S	S	M/S	A	High		✓	✓							High
U407	0.2	0.5	6	3	S	S	S	A	High		✓	✓	✓						High
U407	0.5	1.1	6	3	S	S	S	B	High		✓	✓	✓						High

TABLE 3-9
SCENERY IMPACT RESULTS BY MILEPOST

Link Number	FMP	TMP	Landscape Contrast Components		Landscape Contrast	Structure Contrast	Project Contrast	Scenery Rating	Initial Impacts	Selective Mitigation Measures									Residual Impacts
			Access Level	Vegetation Component						2	3	4	5	6	7	8	9	16	
U407	1.1	2.3	6	2	M/S	S	M/S	B	High		✓	✓	✓						High
U408	0	2	6	2	M/S	S	M/S	B	High		✓	✓	✓						High
U409	0	0.1	2	2	M/S	S	M/S	B	High		✓	✓							High
U409	0.1	0.8	2	2	M/S	S	M/S	B	High		✓	✓							High
U409	0.8	1.3	1	2	W/M	S	M/S	B	High			✓							Moderate
U409	1.3	1.4	1	3	M/S	S	M/S	B	High			✓							Moderate
U409	1.4	1.5	1	2	W/M	S	M/S	B	High			✓							Moderate
U409	1.5	2.4	1	3	M/S	S	M/S	B	High			✓							Moderate
U409	2.4	2.8	5	3	S	S	S	B	High		✓	✓	✓						High
U409	2.8	3	6	3	S	S	S	B	High		✓	✓	✓						High
U409	3	3.7	6	2	M/S	S	M/S	B	High		✓	✓	✓						High
U409	3.7	8.6	6	3	S	S	S	B	High		✓	✓	✓						High
U409	8.6	9.7	2	3	S	S	S	B	High		✓	✓							High
U409	9.7	10.6	6	3	S	S	S	B	High		✓	✓	✓						High
U409	10.6	11.5	2	3	S	S	S	B	High		✓	✓							High
U409	11.5	11.7	2	3	S	S	S	B	High		✓	✓							Moderate
U409	11.7	11.8	2	3	S	M/S	M/S	B	High		✓	✓							Moderate
U410	0	4.8	3	1	W	M	W/M	C	Low										Low
U410	4.8	5.1	3	3	M/S	M	M	B	Moderate	✓		✓					✓		Moderate
U410	5.1	8	3	1	W	M	W/M	C	Low										Low
U410	8	9	3	1	W	M	W/M	B	Low										Low
U410	9	9.5	3	1	W	S	M	B	Moderate						✓				Moderate
U410	9.5	9.9	3	1	W	S	M	B	Moderate										Moderate
U410	9.9	13.1	3	1	W	S	M	B	Moderate										Low
U410	13.1	13.2	3	1	W	S	M	D	Not applicable										Not applicable
U410	13.2	13.8	3	1	W	S	M	B	Moderate										Low
U410	13.8	14.7	4	1	W/M	S	M/S	B	High		✓								Moderate
U410	14.7	16.8	3	1	W	S	M	B	Moderate										Low
U410	16.8	16.9	5	1	M	S	M/S	B	High								✓		Moderate
U410	16.9	17.2	5	1	M	S	M/S	B	High		✓		✓						Moderate
U410	17.2	17.3	3	1	W	S	M	B	Moderate										Low
U410	17.3	17.4	3	1	W	S	M	D	Not applicable										Not applicable
U410	17.4	17.8	3	1	W	S	M	B	Moderate										Low
U410	17.8	19.1	3	1	W	M	W/M	B	Low										Low
U411	0	0.1	6	2	M/S	S	M/S	B	High		✓	✓	✓						High
U411	0.1	1.5	6	2	M/S	S	M/S	B	High		✓	✓	✓						High
U411	1.5	1.8	2	2	M/S	S	M/S	B	High		✓	✓							High
U411	1.8	4.3	6	2	M/S	S	M/S	B	High		✓	✓	✓						High
U411	4.3	4.9	2	2	M/S	S	M/S	B	High		✓	✓							High
U411	4.9	6.6	6	2	M/S	S	M/S	B	High		✓	✓	✓						High
U411	6.6	6.9	6	3	S	S	S	B	High		✓	✓	✓						High
U411	6.9	7.1	6	3	S	S	S	B	High		✓	✓	✓						Moderate
U411	7.1	7.6	5	3	S	S	S	B	High		✓	✓	✓						Moderate
U411	7.6	9.4	5	3	S	S	S	B	High		✓	✓	✓						Moderate
U411	9.4	9.8	5	3	S	S	S	B	High		✓	✓	✓						Moderate
U411	9.8	10.4	2	3	S	S	S	B	High		✓	✓							Moderate

TABLE 3-9
SCENERY IMPACT RESULTS BY MILEPOST

Link Number	FMP	TMP	Landscape Contrast Components		Landscape Contrast	Structure Contrast	Project Contrast	Scenery Rating	Initial Impacts	Selective Mitigation Measures									Residual Impacts
			Access Level	Vegetation Component						2	3	4	5	6	7	8	9	16	
U411	10.4	10.8	2	1	M	S	M/S	B	High		✓								Moderate
U411	10.8	12.1	6	1	M	S	M/S	B	High		✓		✓						Moderate
U420	0	0.9	3	1	W	M	W/M	B	Low										Low
U420	0.9	1.4	1	1	W	M	W/M	B	Low										Low
U420	1.4	3	1	1	W	M	W/M	B	Low										Low
U420	3	4.5	1	1	W	M/S	M	B	Moderate										Low
U420	4.5	6.6	3	1	W	M/S	M	B	Moderate										Low
U420	6.6	6.7	1	1	W	M/S	M	B	Moderate										Low
U420	6.7	7	1	2	W/M	M/S	M	B	Moderate			✓							Low
U420	7	7.4	1	1	W	M/S	M	B	Moderate										Low
U420	7.4	7.6	1	1	W	M/S	M	C	Low										Low
U420	7.6	8	3	1	W	M/S	M	C	Low										Low
U420	8	8.6	4	1	W/M	M/S	M	C	Low										Low
U420	8.6	9.2	1	1	W	M/S	M	C	Low										Low
U420	9.2	10.6	5	1	M	M/S	M/S	C	Moderate		✓								Low
U420	10.6	12.2	4	1	W/M	M/S	M	C	Low										Low
U420	12.2	12.3	4	1	W/M	M	W/M	C	Low										Low
U420	12.3	13.8	1	1	W	M	W/M	C	Low										Low
U420	13.8	14	1	1	W	M	W/M	C	Low										Low
U420	14	14.2	3	1	W	M	W/M	C	Low										Low
U420	14.2	14.5	3	1	W	M	W/M	C	Low										Low
U420	14.5	14.7	1	1	W	M	W/M	C	Low										Low
U420	14.7	15.6	1	1	W	M	W/M	C	Low										Low
U420	15.6	16.3	1	1	W	M	W/M	C	Low										Low
U420	16.3	16.5	1	2	W/M	M	W/M	C	Low										Low
U420	16.5	16.6	1	2	W/M	M	W/M	B	Low										Low
U420	16.6	17	1	1	W	M	W/M	B	Low										Low
U420	17	17.2	1	2	W/M	M	W/M	B	Low										Low
U420	17.2	17.3	1	2	W/M	M	W/M	B	Low										Low
U420	17.3	17.4	1	1	W	M	W/M	D	Not applicable										Not applicable
U420	17.4	17.6	1	1	W	M	W/M	B	Low										Low
U420	17.6	17.8	3	1	W	M	W/M	B	Low										Low
U420	17.8	18.1	3	2	W/M	M	W/M	B	Low										Low
U420	18.1	18.4	1	2	W/M	M	W/M	B	Low										Low
U420	18.4	18.8	1	1	W	M	W/M	B	Low										Low
U420	18.8	19.1	3	1	W	M	W/M	B	Low										Low
U420	19.1	19.5	1	1	W	M	W/M	B	Low										Low
U420	19.5	20.5	1	2	W/M	M	W/M	B	Low										Low
U420	20.5	21.2	1	1	W	M	W/M	B	Low										Low
U420	21.2	22	1	2	W/M	M	W/M	B	Low										Low
U420	22	22.1	1	2	W/M	M	W/M	D	Not applicable										Not applicable
U420	22.1	22.2	1	2	W/M	M	W/M	B	Low										Low
U420	22.2	22.9	3	2	W/M	M	W/M	B	Low										Low
U420	22.9	23.1	3	2	W/M	M	W/M	D	Not applicable										Not applicable
U420	23.1	23.8	4	2	M	M	M	B	Moderate		✓	✓							Low
U420	23.8	25.1	1	2	W/M	M	W/M	B	Low										Low

TABLE 3-9
SCENERY IMPACT RESULTS BY MILEPOST

Link Number	FMP	TMP	Landscape Contrast Components		Landscape Contrast	Structure Contrast	Project Contrast	Scenery Rating	Initial Impacts	Selective Mitigation Measures									Residual Impacts
			Access Level	Vegetation Component						2	3	4	5	6	7	8	9	16	
U420	25.1	25.4	3	2	W/M	M	W/M	B	Low										Low
U420	25.4	25.7	3	1	W	M	W/M	B	Low										Low
U421	0	0.8	3	1	W	M	W/M	B	Low										Low
U421	0.8	1	1	1	W	M	W/M	B	Low										Low
U421	1	1.6	1	2	W/M	M	W/M	B	Low										Low
U421	1.6	1.9	1	2	W/M	M	W/M	B	Low										Low
U421	1.9	2	1	2	W/M	M	W/M	B	Low										Low
U421	2	2.9	1	1	W	M	W/M	B	Low										Low
U421	2.9	3.7	1	2	W/M	M	W/M	B	Low										Low
U421	3.7	4	1	2	W/M	M	W/M	B	Low										Low
U421	4	4.2	1	2	W/M	M	W/M	B	Low										Low
U421	4.2	4.9	5	2	M/S	M	M	B	Moderate		✓	✓							Low
U421	4.9	5	5	2	M/S	M	M	B	Moderate		✓	✓							Low
U421	5	5.4	1	2	W/M	M	W/M	B	Low										Low
U421	5.4	5.5	1	1	W	M	W/M	B	Low										Low
U421	5.5	6.6	1	1	W	M	W/M	B	Low										Low
U421	6.6	6.7	1	2	W/M	M	W/M	B	Low										Low
U421	6.7	6.9	1	2	W/M	M	W/M	C	Low										Low
U421	6.9	7.5	1	1	W	M	W/M	C	Low										Low
U421	7.5	7.9	1	2	W/M	M	W/M	B	Low										Low
U421	7.9	8.1	5	2	M/S	M	M	B	Moderate		✓	✓							Low
U421	8.1	8.2	5	2	M/S	M	M	C	Low										Low
U421	8.2	8.3	5	1	M	M	M	C	Low										Low
U421	8.3	9.5	1	1	W	M	W/M	C	Low										Low
U421	9.5	9.9	1	1	W	M/S	M	C	Low										Low
U421	9.9	10.3	3	1	W	M/S	M	C	Low										Low
U421	10.3	11.1	1	1	W	M/S	M	C	Low										Low
U421	11.1	11.5	1	1	W	M/S	M	B	Moderate										Moderate
U421	11.5	11.8	4	1	W/M	M/S	M	B	Moderate		✓								Moderate
U424	0	0.4	2	3	S	M	M/S	B	High		✓	✓							Moderate
U424	0.4	0.5	1	3	M/S	M	M	B	Moderate			✓							Moderate
U424	0.5	1.5	1	1	W	M	W/M	B	Low										Low
U424	1.5	1.9	1	2	W/M	M	W/M	B	Low										Low
U424	1.9	2.2	3	2	W/M	M	W/M	B	Low										Low
U424	2.2	2.9	5	2	M/S	M	M	B	Moderate		✓	✓							Moderate
U424	2.9	3	6	2	M/S	M	M	A	High	✓	✓	✓	✓						High
U424	3	3.1	6	1	M	M	M	A	High	✓	✓		✓				✓		High
U424	3.1	3.3	6	1	M	M	M	A	High	✓	✓		✓				✓		High
U424	3.3	3.4	6	3	S	M	M/S	A	High	✓	✓	✓	✓				✓		High
U424	3.4	3.5	6	3	S	M	M/S	A	High		✓	✓	✓				✓		High
U424	3.5	3.7	6	3	S	M	M/S	A	High		✓	✓	✓				✓		High
U424	3.7	3.9	6	3	S	M	M/S	A	High		✓	✓	✓						High
U424	3.9	4.1	6	3	S	M	M/S	B	High		✓	✓	✓						Moderate
U424	4.1	4.2	6	1	M	M	M	B	Moderate		✓				✓				Moderate
U424	4.2	4.3	6	1	M	M	M	B	Moderate		✓				✓				Moderate
U424	4.3	4.5	6	1	M	S	M/S	B	High		✓		✓		✓				Moderate

TABLE 3-9
SCENERY IMPACT RESULTS BY MILEPOST

Link Number	FMP	TMP	Landscape Contrast Components		Landscape Contrast	Structure Contrast	Project Contrast	Scenery Rating	Initial Impacts	Selective Mitigation Measures									Residual Impacts
			Access Level	Vegetation Component						2	3	4	5	6	7	8	9	16	
U424	4.5	4.8	6	3	S	S	S	B	High		✓	✓	✓		✓				Moderate
U424	4.8	5.2	6	3	S	M	M/S	B	High		✓	✓	✓		✓				Moderate
U424	5.2	6	6	1	M	M	M	B	Moderate		✓								Moderate
U424	6	6.3	6	3	S	M	M/S	B	High		✓	✓	✓						Moderate
U424	6.3	6.5	6	2	M/S	M	M	B	Moderate		✓	✓							Moderate
U424	6.5	6.9	6	3	S	M	M/S	B	High		✓	✓	✓						Moderate
U424	6.9	7.2	6	2	M/S	M	M	B	Moderate		✓	✓							Moderate
U424	7.2	9.9	6	3	S	M	M/S	B	High		✓	✓	✓						Moderate
U424	9.9	10.8	2	3	S	M	M/S	B	High		✓	✓							Moderate
U424	10.8	11.2	2	2	M/S	M	M	B	Moderate		✓	✓							Moderate
U424	11.2	12.1	2	3	S	M	M/S	B	High		✓	✓							Moderate
U425	0	0.3	4	2	M	M/S	M/S	B	High		✓	✓							Moderate
U425	0.3	1.2	1	2	W/M	M/S	M	B	Moderate			✓							Moderate
U425	1.2	1.3	1	2	W/M	M/S	M	C	Low										Low
U425	1.3	1.5	1	2	W/M	W/M	W	C	Low										Low
U425	1.5	1.7	1	1	W	W/M	W	C	Low										Low
U426	0	0.1	1	1	W	W/M	W	C	Low										Low
U426	0.1	0.2	1	1	W	W/M	W	C	Low										Low
U426	0.2	0.8	1	1	W	W/M	W	B	Low										Low
U426	0.8	1.5	3	1	W	W/M	W	B	Low										Low
U426	1.5	5	1	1	W	W/M	W	B	Low										Low
U426	5	5.4	1	2	W/M	W/M	W	B	Low										Low
U426	5.4	5.5	1	2	W/M	W/M	W	B	Low										Low
U426	5.5	5.7	1	1	W	W/M	W	B	Low										Low
U426	5.7	6.4	2	2	M/S	W/M	M	B	Moderate		✓	✓				✓			Low
U426	6.4	6.5	2	2	M/S	W/M	M	B	Moderate		✓	✓				✓			Low
U426	6.5	6.7	6	2	M/S	W/M	M	B	Moderate		✓	✓				✓			Low
U426	6.7	7.8	6	2	M/S	W/M	M	B	Moderate		✓	✓				✓			Low
U426	7.8	7.9	1	2	W/M	W/M	W	B	Low										Low
U426	7.9	8	1	2	W/M	W/M	W	B	Low										Low
U426	8	8.2	1	2	W/M	M	W/M	B	Low										Low
U427	0	1.2	1	2	W/M	M	W/M	B	Low										Low
U427	1.2	2.6	1	1	W	M	W/M	B	Low										Low
U427	2.6	2.7	1	3	M/S	M	M	B	Moderate			✓							Moderate
U428	0	0.1	2	3	S	M	M/S	B	High		✓	✓					✓		Moderate
U428	0.1	0.5	2	3	S	M	M/S	B	High		✓	✓					✓		Moderate
U428	0.5	0.6	2	3	S	M	M/S	B	High		✓	✓	✓						Moderate
U428	0.6	2.8	5	3	S	M	M/S	B	High		✓	✓	✓						Moderate
U428	2.8	2.9	6	3	S	M	M/S	B	High		✓	✓	✓						Moderate
U428	2.9	3.3	6	3	S	M	M/S	B	High		✓	✓	✓						Moderate
U428	3.3	3.4	6	3	S	M	M/S	B	High		✓	✓	✓						Moderate
U429	0	0.6	2	3	S	M	M/S	B	High		✓	✓							Moderate
U429	0.6	1	2	3	S	M	M/S	B	High		✓	✓					✓		Moderate
U429	1	1.4	2	2	M/S	M	M	B	Moderate		✓	✓							Moderate
U429	1.4	1.9	2	3	S	M	M/S	B	High		✓	✓							Moderate
U429	1.9	2.5	2	2	M/S	M	M	B	Moderate		✓	✓							Moderate

TABLE 3-9
SCENERY IMPACT RESULTS BY MILEPOST

Link Number	FMP	TMP	Landscape Contrast Components		Landscape Contrast	Structure Contrast	Project Contrast	Scenery Rating	Initial Impacts	Selective Mitigation Measures									Residual Impacts
			Access Level	Vegetation Component						2	3	4	5	6	7	8	9	16	
U429	2.5	2.7	1	2	W/M	M	W/M	B	Low										Low
U429	2.7	3.3	1	3	M/S	M	M	B	Moderate			✓							Moderate
U429	3.3	3.5	6	3	S	M	M/S	B	High		✓	✓	✓						Moderate
U429	3.5	3.8	6	3	S	M	M/S	B	High		✓	✓	✓						Moderate
U430	0	1.4	3	1	W	M	W/M	B	Low										Low
U430	1.4	1.6	3	1	W	M/S	M	B	Moderate										Low
U430	1.6	2.9	1	1	W	M/S	M	B	Moderate										Low
U430	2.9	3	1	1	W	M/S	M	D	Not applicable										Not applicable
U430	3	3.2	5	1	M	M/S	M/S	B	High		✓		✓						Moderate
U430	3.2	3.6	5	1	M	M/S	M/S	C	Moderate		✓								Moderate
U430	3.6	4	3	1	W	M/S	M	C	Low										Low
U430	4	4.2	3	1	W	M/S	M	B	Moderate										Moderate
U430	4.2	4.7	3	2	W/M	M/S	M	B	Moderate			✓							Moderate
U430	4.7	4.9	3	1	W	M/S	M	B	Moderate										Moderate
U430	4.9	5.3	3	1	W	M/S	M	B	Moderate										Low
U430	5.3	5.5	1	1	W	M/S	M	B	Moderate										Low
U430	5.5	6.8	1	1	W	M/S	M	B	Moderate										Low
U430	6.8	8.3	3	1	W	M/S	M	B	Moderate										Low
U430	8.3	8.7	1	1	W	M/S	M	B	Moderate										Low
U430	8.7	8.8	1	1	W	M/S	M	D	Not applicable										Not applicable
U430	8.8	9.2	1	1	W	M/S	M	C	Low										Low
U430	9.2	9.4	1	1	W	M/S	M	C	Low										Low
U430	9.4	9.5	3	1	W	M/S	M	C	Low										Low
U430	9.5	9.6	3	2	W/M	M/S	M	B	Moderate			✓							Moderate
U430	9.6	10.2	3	2	W/M	M/S	M	B	Moderate			✓					✓		Moderate
U430	10.2	10.6	3	1	W	M/S	M	B	Moderate										Moderate
U430	10.6	10.7	1	1	W	M/S	M	B	Moderate										Moderate
U430	10.7	10.8	1	1	W	M/S	M	B	Moderate								✓		Moderate
U430	10.8	10.9	1	1	W	M/S	M	B	Moderate										Moderate
U430	10.9	11.1	1	1	W	M/S	M	C	Low								✓		Low
U430	11.1	12	1	1	W	M/S	M	C	Low										Low
U430	12	12.5	5	1	M	M/S	M/S	C	Moderate		✓								Low
U430	12.5	16.7	1	1	W	M/S	M	C	Low										Low
U430	16.7	16.8	1	2	W/M	M/S	M	C	Low										Low
U430	16.8	17.2	1	2	W/M	M/S	M	B	Moderate			✓							Moderate
U431	0	0.6	1	2	W/M	M/S	M	B	Moderate			✓							Moderate
U431	0.6	1	1	1	W	M/S	M	B	Moderate										Moderate
U431	1	2.7	1	2	W/M	M/S	M	B	Moderate			✓							Moderate
U431	2.7	3	1	2	W/M	M/S	M	B	Moderate			✓							Moderate
U431	3	3.6	2	2	M/S	M/S	M/S	B	High		✓	✓							Moderate
U431	3.6	3.7	1	2	W/M	M/S	M	B	Moderate			✓							Moderate
U431	3.7	3.9	1	2	W/M	M	W/M	B	Low										Moderate
U431	3.9	4.3	5	2	M/S	M	M	B	Moderate		✓	✓							Moderate
U431	4.3	4.9	5	2	M/S	M	M	B	Moderate		✓	✓							Low
U431	4.9	7.7	2	2	M/S	M	M	B	Moderate		✓	✓							Low
U431	7.7	8.4	1	1	W	M	W/M	B	Low										Low

TABLE 3-9
SCENERY IMPACT RESULTS BY MILEPOST

Link Number	FMP	TMP	Landscape Contrast Components		Landscape Contrast	Structure Contrast	Project Contrast	Scenery Rating	Initial Impacts	Selective Mitigation Measures									Residual Impacts
			Access Level	Vegetation Component						2	3	4	5	6	7	8	9	16	
U431	8.4	18.6	1	1	W	M/S	M	B	Moderate										Moderate
U431	18.6	18.7	2	1	M	M/S	M/S	B	High		✓								Moderate
U431	18.7	19.1	2	3	S	M/S	M/S	B	High		✓	✓							Moderate
U431	19.1	19.5	6	3	S	M/S	M/S	B	High		✓	✓	✓						Moderate
U431	19.5	21.2	2	3	S	M/S	M/S	B	High		✓	✓							Moderate
U431	21.2	21.5	2	3	S	M/S	M/S	B	High		✓	✓		✓				✓	Moderate
U431	21.5	22	2	3	S	M/S	M/S	B	High		✓	✓		✓				✓	Moderate
U431	22	22.1	2	3	S	M/S	M/S	A	High		✓	✓		✓				✓	High
U431	22.1	22.2	2	1	M	M/S	M/S	A	High		✓			✓				✓	High
U432	0	0.3	2	1	M	M/S	M/S	A	High		✓			✓					High
U432	0.3	1.3	2	3	S	M/S	M/S	A	High		✓	✓		✓					High
U432	1.3	2	2	3	S	M/S	M/S	B	High		✓	✓		✓					Moderate
U432	2	2.1	2	3	S	M/S	M/S	B	High		✓	✓		✓					Moderate
U432	2.1	3.6	2	3	S	M/S	M/S	B	High		✓	✓		✓					Moderate
U432	3.6	4.1	2	3	S	M/S	M/S	B	High		✓	✓		✓					Moderate
U432	4.1	4.8	2	3	S	M/S	M/S	B	High		✓	✓		✓					Moderate
U433	0	0.7	6	3	S	M	M/S	B	High		✓	✓	✓						Moderate
U433	0.7	1.1	6	3	S	M	M/S	B	High		✓	✓	✓				✓		Moderate
U433	1.1	1.9	6	3	S	M	M/S	B	High		✓	✓							Moderate
U433	1.9	2.2	2	3	S	M	M/S	B	High		✓	✓							Moderate
U433	2.2	2.4	2	2	M/S	M	M	B	Moderate		✓	✓							Moderate
U433	2.4	4	6	2	M/S	M	M	B	Moderate		✓	✓							Moderate
U433	4	5.1	2	2	M/S	M	M	B	Moderate		✓	✓							Moderate
U433	5.1	5.6	5	2	M/S	M	M	B	Moderate		✓	✓							Moderate
U433	5.6	6.4	2	2	M/S	M	M	B	Moderate		✓	✓							Moderate
U433	6.4	6.9	5	2	M/S	M	M	B	Moderate		✓	✓							Moderate
U433	6.9	7.5	1	2	W/M	M	W/M	B	Low										Low
U433	7.5	8.3	1	1	W	M	W/M	B	Low										Low
U433	8.3	8.5	2	1	M	M	M	B	Moderate		✓					✓			Low
U433	8.5	8.6	2	1	M	M	M	B	Moderate		✓					✓			Low
U433	8.6	8.7	2	1	M	M	M	B	Moderate		✓						✓		Low
U433	8.7	9	2	2	M/S	M	M	B	Moderate		✓	✓					✓		Low
U433	9	9.4	2	2	M/S	M	M	B	Moderate		✓	✓							Low
U434	0	0.1	2	3	S	M/S	M/S	B	High		✓	✓		✓					Moderate
U434	0.1	0.5	2	3	S	M/S	M/S	B	High		✓	✓		✓					Moderate
U434	0.5	0.8	6	3	S	M/S	M/S	B	High		✓	✓	✓	✓					Moderate
U434	0.8	1.3	2	3	S	M/S	M/S	B	High		✓	✓		✓					Moderate
U434	1.3	1.7	2	3	S	M/S	M/S	B	High		✓	✓		✓					Moderate
U434	1.7	1.9	2	1	M	M/S	M/S	B	High		✓			✓					Moderate
U434	1.9	2.2	2	3	S	M/S	M/S	B	High		✓	✓		✓					Moderate
U434	2.2	2.3	2	1	M	M/S	M/S	B	High		✓			✓					Moderate
U435	0	0.3	2	1	M	M/S	M/S	C	Moderate		✓								Moderate
U435	0.3	1	1	1	W	M/S	M	C	Low										Low
U435	1	2.2	1	1	W	M	W/M	C	Low										Low
U435	2.2	2.6	1	1	W	M/S	M	C	Low										Low
U435	2.6	2.9	2	1	M	M/S	M/S	C	Moderate		✓								Low

TABLE 3-9
SCENERY IMPACT RESULTS BY MILEPOST

Link Number	FMP	TMP	Landscape Contrast Components		Landscape Contrast	Structure Contrast	Project Contrast	Scenery Rating	Initial Impacts	Selective Mitigation Measures									Residual Impacts
			Access Level	Vegetation Component						2	3	4	5	6	7	8	9	16	
U435	2.9	3	2	1	M	M/S	M/S	B	High		✓								Moderate
U435	3	3.2	2	2	M/S	M/S	M/S	B	High		✓	✓							Moderate
U435	3.2	3.5	2	2	M/S	M/S	M/S	B	High		✓	✓							Moderate
U435	3.5	3.6	2	2	M/S	M/S	M/S	B	High		✓	✓							Moderate
U435	3.6	4.1	2	2	M/S	M/S	M/S	B	High		✓	✓							Moderate
U435	4.1	4.6	2	3	S	M/S	M/S	B	High		✓	✓							Moderate
U435	4.6	5.3	2	2	M/S	M/S	M/S	B	High		✓	✓							Moderate
U435	5.3	7.1	2	3	S	M	M/S	B	High		✓	✓							Moderate
U435	7.1	7.7	2	2	M/S	M	M	B	Moderate		✓	✓						✓	Moderate
U435	7.7	7.9	2	2	M/S	M	M	B	Moderate		✓	✓						✓	Moderate
U435	7.9	8.3	2	2	M/S	S	M/S	B	High		✓	✓						✓	Moderate
U435	8.3	8.5	2	2	M/S	S	M/S	B	High		✓	✓						✓	Moderate
U435	8.5	8.8	6	2	M/S	S	M/S	B	High		✓	✓	✓					✓	Moderate
U436	0	1.7	2	1	M	M/S	M/S	B	High		✓								Moderate
U436	1.7	1.8	2	1	M	M/S	M/S	C	Moderate		✓								Moderate
U460	0	0.3	5	2	M/S	M	M	B	Moderate		✓	✓							Moderate
U460	0.3	0.5	6	2	M/S	M	M	B	Moderate		✓	✓							Moderate
U460	0.5	0.8	6	2	M/S	M	M	B	Moderate		✓	✓							Moderate
U460	0.8	1.2	6	2	M/S	M	M	B	Moderate		✓	✓							Moderate
U460	1.2	3.6	6	2	M/S	M	M	B	Moderate		✓	✓							Moderate
U460	3.6	5.1	2	2	M/S	M	M	B	Moderate		✓	✓							Moderate
U460	5.1	5.2	6	2	M/S	M	M	B	Moderate		✓	✓							Moderate
U460	5.2	5.5	6	2	M/S	M	M	B	Moderate		✓	✓							Moderate
U460	5.5	5.7	2	2	M/S	M	M	B	Moderate		✓	✓							Moderate
U460	5.7	5.9	2	2	M/S	M	M	B	Moderate	✓	✓	✓							Moderate
U460	5.9	6.5	2	2	M/S	M	M	B	Moderate		✓	✓							Moderate
U486	0	0.5	3	1	W	S	M	C	Low										Low
U486	0.5	0.9	3	1	W	S	M	C	Low	✓							✓		Low
U486	0.9	1	3	1	W	S	M	C	Low										Low
U486	1	1.7	3	1	W	S	M	C	Low										Low
U486	1.7	1.9	1	1	W	S	M	C	Low										Low
U486	1.9	2	1	1	W	S	M	C	Low	✓									Low
U486	2	3.4	1	1	W	S	M	C	Low										Low
U486	3.4	5.7	3	1	W	S	M	C	Low										Low
U486	5.7	5.9	3	1	W	S	M	C	Low	✓									Low
U486	5.9	6.4	3	1	W	S	M	C	Low										Low
U486	6.4	7.1	3	1	W	S	M	C	Low	✓							✓		Low
U486	7.1	12.7	3	1	W	S	M	C	Low										Low
U486	12.7	13.3	4	1	W/M	S	M/S	C	Moderate		✓								Low
U486	13.3	16.9	3	1	W	S	M	C	Low										Low
U486	16.9	18.6	3	1	W	S	M	C	Low										Low
U486	18.6	18.9	1	1	W	S	M	C	Low										Low
U486	18.9	19.3	1	1	W	S	M	C	Low								✓		Low
U486	19.3	26.4	1	1	W	S	M	C	Low										Low
U486	26.4	27	1	1	W	S	M	C	Low	✓							✓		Low
U486	27	27.9	3	1	W	S	M	C	Low										Low

TABLE 3-9
SCENERY IMPACT RESULTS BY MILEPOST

Link Number	FMP	TMP	Landscape Contrast Components		Landscape Contrast	Structure Contrast	Project Contrast	Scenery Rating	Initial Impacts	Selective Mitigation Measures									Residual Impacts
			Access Level	Vegetation Component						2	3	4	5	6	7	8	9	16	
U487	0	2.8	1	1	W	S	M	C	Low										Low
U487	2.8	5.5	3	1	W	S	M	C	Low										Low
U487	5.5	7.5	1	1	W	S	M	C	Low										Low
U487	7.5	7.9	1	1	W	S	M	C	Low	✓							✓		Low
U487	7.9	8.1	1	1	W	S	M	C	Low	✓							✓		Low
U487	8.1	8.8	1	1	W	S	M	C	Low										Low
U487	8.8	9.2	1	1	W	S	M	C	Low								✓		Low
U487	9.2	9.3	1	1	W	S	M	C	Low										Low
U487	9.3	10.2	3	1	W	S	M	C	Low										Low
U487	10.2	10.6	3	1	W	M/S	M	C	Low										Low
U487	10.6	10.7	3	1	W	M/S	M	C	Low										Low
U487	10.7	11.3	3	1	W	M/S	M	C	Low	✓							✓		Low
U487	11.3	12.2	3	1	W	M/S	M	C	Low										Low
U487	12.2	12.8	1	1	W	M/S	M	C	Low										Low
U487	12.8	14.7	1	1	W	W/M	W	C	Low										Low
U487	14.7	14.8	1	1	W	W/M	W	C	Low	✓									Low
U487	14.8	15	1	1	W	W/M	W	A	Low	✓							✓		Moderate
U487	15	15.2	1	1	W	W/M	W	C	Low	✓							✓		Low
U487	15.2	15.3	1	1	W	W/M	W	C	Low										Low
U487	15.3	16	1	1	W	W/M	W	C	Low										Low
U487	16	17.7	1	1	W	M/S	M	C	Low										Low
U487	17.7	18.1	1	1	W	M/S	M	C	Low										Low
U487	18.1	24.3	3	1	W	M/S	M	C	Low										Low
U488	0	0.1	3	1	W	M/S	M	C	Low										Low
U488	0.1	0.2	3	1	W	S	M	C	Low										Low
U488	0.2	0.7	3	2	W/M	S	M/S	B	High	✓		✓					✓		Moderate
U488	0.7	2.8	3	1	W	S	M	C	Low										Low
U488	2.8	4.7	3	1	W	M/S	M	C	Low										Low
U488	4.7	9.3	3	1	W	M/S	M	C	Low						✓				Low
U488	9.3	15.1	1	1	W	M/S	M	C	Low						✓				Low
U489	0	4.2	1	1	W	M/S	M	C	Low						✓				Low
U489	4.2	4.7	1	1	W	M/S	M	C	Low						✓		✓		Low
U489	4.7	4.9	1	2	W/M	M/S	M	C	Low						✓				Low
U489	4.9	5	1	2	W/M	M/S	M	B	Moderate			✓			✓		✓		Moderate
U489	5	7.7	1	1	W	M/S	M	C	Low										Low
U489	7.7	8.2	3	1	W	M/S	M	C	Low										Low
U489	8.2	16	1	1	W	M/S	M	C	Low										Low
U489	16	16.4	1	2	W/M	M/S	M	C	Low										Low
U489	16.4	19.9	1	1	W	M/S	M	C	Low										Low
U489	19.9	20.2	4	1	W/M	M/S	M	C	Low										Low
U489	20.2	21	1	1	W	M/S	M	C	Low										Low
U490	0	0.9	4	1	W/M	S	M/S	C	Moderate		✓								Low
U490	0.9	2.4	1	1	W	S	M	C	Low										Low
U490	2.4	3.4	3	1	W	S	M	C	Low										Low
U490	3.4	4.3	1	1	W	S	M	C	Low										Low
U490	4.3	6.1	3	1	W	S	M	C	Low										Low

TABLE 3-9
SCENERY IMPACT RESULTS BY MILEPOST

Link Number	FMP	TMP	Landscape Contrast Components		Landscape Contrast	Structure Contrast	Project Contrast	Scenery Rating	Initial Impacts	Selective Mitigation Measures									Residual Impacts
			Access Level	Vegetation Component						2	3	4	5	6	7	8	9	16	
U490	6.1	6.6	1	1	W	S	M	C	Low										Low
U490	6.6	8	1	1	W	S	M	C	Low						✓				Low
U490	8	9.9	3	1	W	S	M	C	Low						✓				Low
U490	9.9	10	3	2	W/M	S	M/S	B	High	✓		✓			✓		✓		Moderate
U490	10	10.1	3	2	W/M	S	M/S	C	Moderate	✓		✓			✓		✓		Low
U490	10.1	11	3	1	W	S	M	C	Low						✓				Low
U490	11	12.4	1	1	W	S	M	C	Low						✓				Low
U490	12.4	14.2	3	1	W	S	M	C	Low						✓				Low
U490	14.2	14.3	3	2	W/M	S	M/S	C	Moderate	✓		✓			✓				Low
U490	14.3	14.6	3	1	W	S	M	C	Low						✓				Low
U490	14.6	15.5	1	1	W	S	M	C	Low						✓				Low
U490	15.5	18.3	3	1	W	S	M	C	Low						✓				Low
U490	18.3	19.2	1	1	W	S	M	C	Low						✓				Low
U490	19.2	24.4	1	1	W	S	M	C	Low										Low
U490	24.4	25.7	3	1	W	S	M	C	Low										Low
U492	0	0.2	1	2	W/M	S	M/S	B	High			✓							Moderate
U492	0.2	0.4	1	2	W/M	M/S	M	C	Low										Low
U492	0.4	1	2	2	M/S	M/S	M/S	C	Moderate		✓	✓							Low
U492	1	1.2	2	1	M	M/S	M/S	C	Moderate		✓								Low
U492	1.2	1.4	1	1	W	M/S	M	C	Low										Low
U492	1.4	1.7	1	2	W/M	M/S	M	C	Low										Low
U492	1.7	1.8	4	2	M	M/S	M/S	C	Moderate		✓	✓							Low
U492	1.8	2	4	2	M	M/S	M/S	C	Moderate		✓	✓							Low
U492	2	2.3	4	1	W/M	M/S	M	C	Low										Low
U492	2.3	3.7	3	1	W	M/S	M	C	Low										Low
U492	3.7	3.9	1	1	W	M/S	M	C	Low										Low
U492	3.9	4.8	1	1	W	S	M	C	Low										Low
U492	4.8	5.5	4	1	W/M	S	M/S	C	Moderate		✓								Low
U492	5.5	7.2	3	1	W	S	M	C	Low										Low
U492	7.2	8.2	1	1	W	S	M	C	Low										Low
U492	8.2	8.5	3	1	W	M/S	M	C	Low										Low
U492	8.5	8.6	3	1	W	M/S	M	C	Low								✓		Low
U492	8.6	8.9	1	1	W	M/S	M	C	Low								✓		Low
U492	8.9	9.5	1	1	W	M/S	M	C	Low										Low
U492	9.5	9.7	1	1	W	M/S	M	C	Low										Low
U492	9.7	10.1	1	2	W/M	M/S	M	C	Low										Low
U493	0	0.6	4	1	W/M	S	M/S	C	Moderate		✓								Low
U493	0.6	1.5	3	1	W	S	M	C	Low										Low
U493	1.5	2.1	3	1	W	S	M	C	Low										Low
U493	2.1	2.2	1	1	W	S	M	C	Low										Low
U493	2.2	4.3	1	1	W	S	M	C	Low										Low
U493	4.3	4.8	4	1	W/M	S	M/S	C	Moderate		✓								Low
U493	4.8	5.1	3	1	W	S	M	C	Low										Low
U493	5.1	5.8	4	1	W/M	S	M/S	C	Moderate		✓								Low
U493	5.8	6.6	3	1	W	S	M	C	Low										Low
U493	6.6	7	3	1	W	S	M	C	Low										Low

TABLE 3-9
SCENERY IMPACT RESULTS BY MILEPOST

Link Number	FMP	TMP	Landscape Contrast Components		Landscape Contrast	Structure Contrast	Project Contrast	Scenery Rating	Initial Impacts	Selective Mitigation Measures									Residual Impacts
			Access Level	Vegetation Component						2	3	4	5	6	7	8	9	16	
U493	7	7.4	3	1	W	M/S	M	C	Low										Low
U493	7.4	8	1	1	W	M/S	M	C	Low										Low
U494	0	0.1	1	1	W	M/S	M	C	Low								✓		Low
U494	0.1	0.4	1	1	W	S	M	C	Low								✓		Low
U494	0.4	0.7	3	1	W	S	M	C	Low										Low
U494	0.7	3.4	1	1	W	S	M	C	Low										Low
U494	3.4	3.5	2	2	M/S	S	M/S	C	Moderate		✓	✓							Low
U494	3.5	3.6	2	2	M/S	S	M/S	C	Moderate		✓	✓							Low
U494	3.6	4.1	1	1	W	S	M	C	Low										Low
U494	4.1	4.5	4	1	W/M	S	M/S	C	Moderate		✓								Low
U494	4.5	4.6	1	1	W	S	M	C	Low										Low
U494	4.6	5.1	1	1	W	S	M	C	Low										Low
U494	5.1	5.4	3	1	W	S	M	C	Low										Low
U494	5.4	5.5	3	1	W	S	M	C	Low										Low
U494	5.5	6.2	3	1	W	S	M	C	Low										Low
U494	6.2	6.6	3	1	W	S	M	C	Low										Low
U494	6.6	7.1	1	1	W	S	M	C	Low										Low
U494	7.1	7.2	1	1	W	S	M	B	Moderate										Moderate
U494	7.2	7.5	1	2	W/M	S	M/S	B	High			✓							Moderate
U494	7.5	9	1	1	W	S	M	C	Low										Low
U494	9	9.4	3	1	W	S	M	C	Low										Low
U494	9.4	10	4	1	W/M	S	M/S	C	Moderate		✓								Low
U495	0	0.1	1	1	W	M/S	M	C	Low										Low
U495	0.1	0.9	3	1	W	S	M	C	Low										Low
U495	0.9	2.4	1	1	W	S	M	C	Low										Low
U495	2.4	3	3	1	W	S	M	C	Low										Low
U495	3	3.6	1	1	W	S	M	C	Low										Low
U495	3.6	4.2	3	1	W	S	M	C	Low										Low
U495	4.2	5.1	1	1	W	S	M	C	Low										Low
U495	5.1	5.6	3	1	W	S	M	C	Low										Low
U495	5.6	7.2	1	1	W	S	M	C	Low										Low
U495	7.2	7.3	1	1	W	S	M	B	Moderate	✓									Moderate
U495	7.3	7.4	1	2	W/M	S	M/S	B	High	✓		✓					✓		Moderate
U495	7.4	7.6	1	2	W/M	S	M/S	C	Moderate	✓		✓							Moderate
U495	7.6	7.7	1	2	W/M	S	M/S	B	High	✓		✓							Moderate
U495	7.7	9.5	1	1	W	S	M	C	Low										Low
U495	9.5	11.4	1	1	W	S	M	B	Moderate										Low
U495	11.4	11.6	1	1	W	S	M	C	Low										Low
U495	11.6	11.7	1	1	W	S	M	B	Moderate										Low
U495	11.7	12	1	1	W	S	M	C	Low										Low
U495	12	12.8	4	1	W/M	S	M/S	C	Moderate		✓								Low
U496	0	1	1	1	W	M/S	M	C	Low										Low
U496	1	1.9	3	1	W	M/S	M	C	Low										Low
U496	1.9	2.2	1	1	W	M/S	M	C	Low										Low
U498	0	0.3	4	1	W/M	M/S	M	C	Low										Low
U498	0.3	0.5	1	1	W	M/S	M	C	Low										Low

TABLE 3-9
SCENERY IMPACT RESULTS BY MILEPOST

Link Number	FMP	TMP	Landscape Contrast Components		Landscape Contrast	Structure Contrast	Project Contrast	Scenery Rating	Initial Impacts	Selective Mitigation Measures									Residual Impacts
			Access Level	Vegetation Component						2	3	4	5	6	7	8	9	16	
U498	0.5	1.1	1	2	W/M	M/S	M	C	Low										Low
U498	1.1	1.2	2	2	M/S	M/S	M/S	C	Moderate		✓	✓					✓		Low
U498	1.2	1.3	2	2	M/S	M/S	M/S	C	Moderate		✓	✓					✓		Low
U498	1.3	1.4	1	2	W/M	M/S	M	B	Moderate			✓							Low
U498	1.4	1.5	1	1	W	M/S	M	B	Moderate										Low
U498	1.5	1.6	1	1	W	M/S	M	C	Low										Low
U498	1.6	2.2	2	1	M	M/S	M/S	C	Moderate		✓								Low
U498	2.2	2.4	5	1	M	M/S	M/S	C	Moderate		✓								Low
U498	2.4	2.5	5	1	M	W/M	W/M	C	Low										Low
U498	2.5	2.9	2	2	M/S	W/M	M	C	Low										Low
U498	2.9	3.2	1	2	W/M	W/M	W	C	Low										Low
U498	3.2	3.3	5	2	M/S	M	M	C	Low										Low
U511	0	0.1	2	3	S	M/S	M/S	B	High		✓	✓							Moderate
U511	0.1	0.2	2	3	S	M/S	M/S	B	High		✓	✓							Moderate
U511	0.2	0.6	2	3	S	S	S	B	High		✓	✓							Moderate
U512	0	0.1	2	1	M	M/S	M/S	B	High		✓								Moderate
U512	0.1	0.3	2	1	M	M/S	M/S	B	High		✓								Moderate
U512	0.3	0.7	2	1	M	S	M/S	B	High		✓								Moderate
U512	0.7	1.5	2	3	S	S	S	B	High		✓	✓							Moderate
U512	1.5	1.6	2	2	M/S	S	M/S	B	High		✓	✓							Moderate
U512	1.6	2.1	5	2	M/S	S	M/S	B	High		✓	✓	✓						Moderate
U512	2.1	2.3	5	2	M/S	S	M/S	B	High		✓	✓	✓						High
U513	0	2.4	2	3	S	S	S	B	High		✓	✓							High
U513	2.4	3.1	1	3	M/S	S	M/S	B	High			✓							Moderate
U513	3.1	3.3	5	3	S	S	S	B	High		✓	✓	✓						High
U513	3.3	3.6	2	3	S	S	S	B	High		✓	✓							High
U513	3.6	4.1	1	3	M/S	S	M/S	B	High			✓							High
U513	4.1	4.4	2	3	S	S	S	B	High		✓	✓							Moderate
U513	4.4	5.6	2	3	S	S	S	B	High		✓	✓							Moderate
U513	5.6	6.9	6	3	S	S	S	B	High		✓	✓	✓						High
U513	6.9	7.6	6	2	M/S	S	M/S	B	High		✓	✓	✓						High
U513	7.6	8.1	1	2	W/M	S	M/S	B	High			✓							Moderate
U513	8.1	8.4	6	2	M/S	S	M/S	B	High		✓	✓	✓						High
U513	8.4	8.7	6	2	M/S	S	M/S	B	High		✓	✓	✓						High
U513	8.7	8.9	2	2	M/S	S	M/S	B	High		✓	✓							High
U514	0	0.2	5	2	M/S	S	M/S	B	High		✓	✓	✓						High
U514	0.2	0.8	5	2	M/S	S	M/S	B	High		✓	✓	✓						High
U514	0.8	1.2	2	2	M/S	S	M/S	B	High		✓	✓							High
U514	1.2	1.8	2	2	M/S	S	M/S	B	High		✓	✓							Moderate
U514	1.8	3.4	2	3	S	S	S	B	High		✓	✓							Moderate
U514	3.4	3.7	2	3	S	S	S	B	High		✓	✓							Moderate
U514	3.7	4.4	2	3	S	S	S	B	High		✓	✓							High
U515	0	1.2	2	2	M/S	S	M/S	B	High		✓	✓							High
U515	1.2	1.9	2	3	S	S	S	B	High		✓	✓							High
U515	1.9	2.2	6	3	S	S	S	B	High		✓	✓	✓						High
U515	2.2	2.4	6	2	M/S	S	M/S	B	High		✓	✓	✓						High

TABLE 3-9
SCENERY IMPACT RESULTS BY MILEPOST

Link Number	FMP	TMP	Landscape Contrast Components		Landscape Contrast	Structure Contrast	Project Contrast	Scenery Rating	Initial Impacts	Selective Mitigation Measures									Residual Impacts
			Access Level	Vegetation Component						2	3	4	5	6	7	8	9	16	
U515	2.4	3.2	2	2	M/S	S	M/S	B	High		✓	✓							High
U515	3.2	3.3	2	3	S	S	S	B	High		✓	✓							High
U515	3.3	3.6	6	3	S	S	S	B	High		✓	✓	✓						High
U515	3.6	3.8	6	2	M/S	S	M/S	B	High		✓	✓	✓						High
U515	3.8	4.6	2	2	M/S	S	M/S	B	High		✓	✓							High
U515	4.6	4.9	6	2	M/S	S	M/S	B	High		✓	✓	✓						High
U515	4.9	5.7	6	3	S	S	S	B	High		✓	✓	✓						High
U515	5.7	5.8	2	3	S	S	S	B	High		✓	✓							High
U515	5.8	6.9	2	2	M/S	S	M/S	B	High		✓	✓							High
U515	6.9	7.3	2	3	S	S	S	B	High		✓	✓							High
U515	7.3	7.5	2	3	S	S	S	B	High		✓	✓							Moderate
U515	7.5	8.5	2	2	M/S	S	M/S	B	High		✓	✓							Moderate
U515	8.5	8.8	2	1	M	S	M/S	B	High		✓								Moderate
U516	0	0.3	2	3	S	S	S	B	High		✓	✓							High
U516	0.3	1.2	6	3	S	S	S	B	High		✓	✓	✓						High
U516	1.2	1.4	6	2	M/S	S	M/S	B	High		✓	✓	✓						High
U516	1.4	1.5	6	3	S	S	S	B	High		✓	✓	✓						High
U516	1.5	2.7	2	3	S	S	S	B	High		✓	✓							High
U516	2.7	4.2	2	3	S	S	S	B	High		✓	✓							Moderate
U516	4.2	4.9	6	3	S	S	S	B	High		✓	✓	✓						High
U516	4.9	5.2	6	2	M/S	S	M/S	B	High		✓	✓	✓						High
U516	5.2	6.3	2	2	M/S	S	M/S	B	High		✓	✓							Moderate
U516	6.3	7.2	2	3	S	S	S	B	High		✓	✓							Moderate
U516	7.2	7.6	5	3	S	S	S	B	High		✓	✓	✓						High
U516	7.6	7.7	5	2	M/S	S	M/S	B	High		✓	✓	✓						High
U516	7.7	8.1	2	2	M/S	S	M/S	B	High		✓	✓							High
U516	8.1	8.3	2	3	S	S	S	B	High		✓	✓							High
U516	8.3	8.4	6	3	S	S	S	B	High		✓	✓	✓						High
U516	8.4	8.8	6	2	M/S	S	M/S	B	High		✓	✓	✓						High
U516	8.8	9	6	3	S	S	S	B	High		✓	✓	✓						High
U516	9	9.8	5	3	S	S	S	B	High		✓	✓	✓						High
U516	9.8	10.1	6	3	S	S	S	B	High		✓	✓	✓						High
U516	10.1	10.2	6	1	M	S	M/S	B	High		✓		✓						High
U516	10.2	10.5	2	1	M	S	M/S	B	High		✓								Moderate
U520	0	0.8	2	3	S	S	S	B	High		✓	✓							High
U520	0.8	1.4	2	3	S	S	S	B	High		✓	✓							Moderate
U520	1.4	2.9	2	2	M/S	S	M/S	B	High		✓	✓							Moderate
U520	2.9	3.3	2	2	M/S	S	M/S	B	High		✓	✓							Moderate
U520	3.3	3.9	5	2	M/S	S	M/S	B	High		✓	✓	✓						Moderate
U520	3.9	4	5	2	M/S	S	M/S	B	High		✓	✓	✓						High
U523	0	0.2	5	1	M	S	M/S	B	High		✓		✓						Moderate
U523	0.2	0.6	6	1	M	S	M/S	B	High		✓		✓						Moderate
U523	0.6	1	6	1	M	S	M/S	C	Moderate		✓								Moderate
U523	1	1.8	3	1	W	S	M	C	Low										Low
U523	1.8	2.2	4	1	W/M	S	M/S	C	Moderate		✓								Moderate
U523	2.2	2.7	5	1	M	S	M/S	C	Moderate		✓								Moderate

TABLE 3-9
SCENERY IMPACT RESULTS BY MILEPOST

Link Number	FMP	TMP	Landscape Contrast Components		Landscape Contrast	Structure Contrast	Project Contrast	Scenery Rating	Initial Impacts	Selective Mitigation Measures									Residual Impacts
			Access Level	Vegetation Component						2	3	4	5	6	7	8	9	16	
U523	2.7	3.6	1	1	W	S	M	C	Low										Low
U523	3.6	4	4	1	W/M	S	M/S	C	Moderate		✓								Low
U523	4	4.8	4	2	M	S	M/S	C	Moderate		✓	✓							Low
U523	4.8	4.9	4	2	M	S	M/S	B	High		✓	✓							Low
U523	4.9	5.2	4	2	M	S	M/S	C	Moderate		✓	✓							Moderate
U523	5.2	5.4	2	2	M/S	S	M/S	C	Moderate		✓	✓							Moderate
U523	5.4	5.5	2	2	M/S	S	M/S	B	High		✓	✓							Moderate
U523	5.5	6.1	2	3	S	S	S	B	High		✓	✓							Moderate
U523	6.1	9.7	2	2	M/S	S	M/S	B	High		✓	✓							Moderate
U523	9.7	10.4	1	2	W/M	S	M/S	B	High			✓							Moderate
U524	0	0.1	2	1	M	M/S	M/S	C	Moderate		✓								Moderate
U524	0.1	0.3	2	1	M	M/S	M/S	B	High		✓								Moderate
U524	0.3	0.4	5	2	M/S	S	M/S	B	High		✓	✓	✓						Moderate
U524	0.4	0.6	5	2	M/S	S	M/S	B	High		✓	✓	✓		✓				Moderate
U524	0.6	1.1	5	1	M	S	M/S	C	Moderate		✓				✓				Moderate
U524	1.1	1.2	5	1	M	S	M/S	B	High		✓		✓		✓				Moderate
U524	1.2	1.5	5	1	M	S	M/S	B	High		✓		✓		✓				Moderate
U524	1.5	1.6	5	1	M	S	M/S	C	Moderate		✓				✓				Low
U524	1.6	1.8	5	1	M	S	M/S	C	Moderate		✓				✓		✓		Low
U524	1.8	2	5	1	M	S	M/S	C	Moderate		✓						✓		Low
U524	2	2.6	5	1	M	S	M/S	C	Moderate		✓		✓						Low
U524	2.6	2.7	5	1	M	S	M/S	B	High		✓		✓						Moderate
U524	2.7	3.8	5	2	M/S	S	M/S	B	High		✓	✓	✓						Moderate
U524	3.8	6.4	5	1	M	S	M/S	B	High		✓		✓						Moderate
U524	6.4	6.6	1	1	W	S	M	B	Moderate										Moderate
U524	6.6	7.3	1	1	W	S	M	C	Low										Low
U524	7.3	8.7	4	1	W/M	S	M/S	C	Moderate		✓								Low
U524	8.7	9.8	3	1	W	S	M	C	Low										Low
U524	9.8	10.3	4	1	W/M	S	M/S	C	Moderate		✓								Low
U525	0	0.1	5	1	M	M/S	M/S	B	High		✓		✓						Moderate
U525	0.1	0.2	2	1	M	M/S	M/S	B	High		✓								Moderate
U527	0	0.1	4	1	W/M	S	M/S	C	Moderate		✓								Low
U527	0.1	0.7	2	1	M	S	M/S	C	Moderate		✓								Low
U527	0.7	1.3	2	1	M	S	M/S	D	Not applicable										Not applicable
U527	1.3	1.6	2	1	M	S	M/S	C	Moderate		✓								Low
U527	1.6	1.8	1	1	W	S	M	C	Low										Low
U527	1.8	2.2	1	1	W	M/S	M	C	Low										Low
U527	2.2	3.1	4	1	W/M	M/S	M	C	Low										Low
U527	3.1	3.2	2	1	M	M/S	M/S	C	Moderate		✓								Low
U527	3.2	3.5	2	1	M	M/S	M/S	C	Moderate		✓								Low
U527	3.5	3.7	2	2	M/S	M/S	M/S	C	Moderate		✓	✓							Low
U527	3.7	6.3	1	1	W	M/S	M	C	Low										Low
U527	6.3	7.2	1	1	W	M/S	M	C	Low										Low
U527	7.2	8	1	1	W	M/S	M	C	Low										Low
U527	8	8.6	1	1	W	M/S	M	B	Moderate										Moderate
U527	8.6	9.4	1	2	W/M	M/S	M	B	Moderate			✓							Moderate

TABLE 3-9
SCENERY IMPACT RESULTS BY MILEPOST

Link Number	FMP	TMP	Landscape Contrast Components		Landscape Contrast	Structure Contrast	Project Contrast	Scenery Rating	Initial Impacts	Selective Mitigation Measures									Residual Impacts
			Access Level	Vegetation Component						2	3	4	5	6	7	8	9	16	
U527	9.4	10	1	1	W	M/S	M	B	Moderate										Moderate
U527	10	10.7	1	2	W/M	M/S	M	B	Moderate			✓							Moderate
U530	0	0.1	1	1	W	M/S	M	B	Moderate										Moderate
U530	0.1	0.4	1	1	W	M/S	M	B	Moderate										Moderate
U530	0.4	0.9	1	2	W/M	M/S	M	B	Moderate			✓							Moderate
U530	0.9	1.3	2	2	M/S	M/S	M/S	B	High		✓	✓							Moderate
U530	1.3	2.7	2	2	M/S	M/S	M/S	B	High		✓	✓							Moderate
U530	2.7	3.9	2	2	M/S	M/S	M/S	B	High		✓	✓					✓		Moderate
U530	3.9	4.3	6	2	M/S	M/S	M/S	B	High		✓	✓	✓						Moderate
U530	4.3	5.9	2	2	M/S	M/S	M/S	B	High		✓	✓							Moderate
U530	5.9	6	5	2	M/S	W/M	M	B	Moderate		✓	✓							Moderate
U530	6	6.6	5	2	M/S	W/M	M	B	Moderate		✓	✓							Moderate
U537	0	0.5	1	2	W/M	W/M	W	C	Low										Low
U537	0.5	0.8	4	2	M	W/M	W/M	C	Low										Low
U537	0.8	1.3	3	2	W/M	W/M	W	C	Low										Low
U537	1.3	2.6	2	2	M/S	W/M	M	C	Low										Low
U537	2.6	3.2	1	2	W/M	W/M	W	C	Low										Low
U537	3.2	3.9	1	1	W	W/M	W	C	Low										Low
U537	3.9	4.6	4	2	M	W/M	W/M	C	Low										Low
U537	4.6	4.7	4	1	W/M	W/M	W	C	Low										Low
U537	4.7	5.6	3	1	W	W/M	W	C	Low										Low
U537	5.6	5.8	6	1	M	M	M	C	Low										Low
U537	5.8	6.9	6	2	M/S	M	M	C	Low										Low
U537	6.9	7.5	3	1	W	M	W/M	C	Low										Low
U537	7.5	7.6	3	2	W/M	M	W/M	C	Low										Low
U537	7.6	8.2	6	2	M/S	M	M	C	Low										Low
U537	8.2	8.9	1	2	W/M	M	W/M	C	Low										Low
U539	0	0.6	5	2	M/S	W/M	M	B	Moderate		✓	✓						✓	Low
U539	0.6	0.8	5	2	M/S	W/M	M	B	Moderate		✓	✓					✓	✓	Low
U539	0.8	1	5	2	M/S	W/M	M	B	Moderate		✓	✓					✓	✓	Low
U539	1	1.1	5	2	M/S	W/M	M	B	Moderate		✓	✓						✓	Low
U539	1.1	1.7	5	2	M/S	W/M	M	B	Moderate		✓	✓						✓	Low
U539	1.7	2	6	2	M/S	W/M	M	B	Moderate		✓	✓						✓	Low
U539	2	4.3	2	2	M/S	W	W/M	B	Low										Low
U539	4.3	4.9	2	2	M/S	W	W/M	B	Low										Low
U539	4.9	5	2	2	M/S	W	W/M	B	Low										Low
U539	5	5.3	2	2	M/S	W	W/M	B	Low										Low
U539	5.3	6.9	5	2	M/S	W	W/M	B	Low										Low
U539	6.9	7	5	2	M/S	W/M	M	B	Moderate		✓	✓				✓			Low
U539	7	7.3	5	2	M/S	M	M	B	Moderate		✓	✓							Low
U539	7.3	7.9	2	2	M/S	M	M	B	Moderate		✓	✓							Low
U539	7.9	8	1	2	W/M	M	W/M	B	Low										Low
U539	8	8.1	1	2	W/M	M	W/M	B	Low										Low
U539	8.1	8.7	1	2	W/M	M	W/M	B	Low										Low
U539	8.7	8.9	2	2	M/S	M	M	B	Moderate		✓	✓					✓		Low
U539	8.9	9.4	2	2	M/S	M	M	B	Moderate		✓	✓					✓		Low

TABLE 3-9
SCENERY IMPACT RESULTS BY MILEPOST

Link Number	FMP	TMP	Landscape Contrast Components		Landscape Contrast	Structure Contrast	Project Contrast	Scenery Rating	Initial Impacts	Selective Mitigation Measures									Residual Impacts
			Access Level	Vegetation Component						2	3	4	5	6	7	8	9	16	
U539	9.4	9.5	2	2	M/S	M	M	B	Moderate		✓	✓							Low
U540	0	0.6	2	3	S	S	S	B	High		✓	✓							High
U540	0.6	1	6	3	S	S	S	B	High		✓	✓	✓						High
U540	1	1.4	6	2	M/S	S	M/S	B	High		✓	✓	✓						High
U540	1.4	2	2	2	M/S	S	M/S	B	High		✓	✓							Moderate
U544	0	0.5	1	1	W	W/M	W	C	Low										Low
U544	0.5	0.9	1	2	W/M	W/M	W	C	Low										Low
U544	0.9	1.2	1	2	W/M	W/M	W	C	Low								✓		Low
U544	1.2	1.3	6	2	M/S	W/M	M	C	Low								✓		Low
U544	1.3	1.7	6	2	M/S	W/M	M	C	Low										Low
U544	1.7	1.8	1	2	W/M	W/M	W	C	Low										Low
U545	0	0.4	6	2	M/S	S	M/S	B	High		✓	✓	✓					✓	Moderate
U545	0.4	0.5	2	2	M/S	M/S	M/S	B	High		✓	✓						✓	Moderate
U545	0.5	0.6	2	2	M/S	M/S	M/S	B	High		✓	✓						✓	Moderate
U545	0.6	0.7	2	2	M/S	M/S	M/S	D	Not applicable									✓	Not applicable
U545	0.7	0.8	2	2	M/S	M/S	M/S	B	High		✓	✓						✓	Low
U545	0.8	0.9	2	1	M	M/S	M/S	B	High		✓								Low
U545	0.9	1.1	2	1	M	M/S	M/S	B	High		✓						✓		Low
U545	1.1	1.2	2	2	M/S	M/S	M/S	B	High		✓	✓							Low
U545	1.2	1.3	2	2	M/S	M/S	M/S	B	High		✓	✓							Low
U545	1.3	1.4	2	2	M/S	M/S	M/S	B	High		✓	✓							Low
U545	1.4	1.7	2	2	M/S	M/S	M/S	B	High		✓	✓							Low
U546	0	0.1	2	2	M/S	M/S	M/S	B	High		✓	✓							Low
U546	0.1	0.3	2	2	M/S	M/S	M/S	C	Moderate		✓	✓							Low
U546	0.3	0.6	2	2	M/S	S	M/S	C	Moderate		✓	✓							Low
U546	0.6	0.8	2	2	M/S	S	M/S	C	Moderate		✓	✓							Low
U546	0.8	1.1	1	2	W/M	S	M/S	C	Moderate			✓							Low
U546	1.1	1.7	1	1	W	S	M	C	Low										Low
U546	1.7	2.9	1	2	W/M	S	M/S	C	Moderate			✓							Low
U546	2.9	3.1	2	2	M/S	S	M/S	C	Moderate		✓	✓							Low
U546	3.1	3.3	2	1	M	M/S	M/S	C	Moderate		✓								Low
U548	0	0.4	1	1	W	M/S	M	C	Low										Low
U548	0.4	0.8	1	2	W/M	M/S	M	C	Low										Low
U548	0.8	0.9	1	2	W/M	S	M/S	C	Moderate			✓							Low
U548	0.9	2.1	1	1	W	S	M	C	Low										Low
U548	2.1	3.1	1	2	W/M	S	M/S	C	Moderate			✓							Low
U548	3.1	4.4	1	1	W	S	M	C	Low										Low
U548	4.4	4.6	1	2	W/M	S	M/S	C	Moderate			✓							Low
U548	4.6	5.1	1	1	W	S	M	C	Low										Low
U548	5.1	5.2	2	1	M	S	M/S	C	Moderate		✓								Low
U548	5.2	5.6	2	2	M/S	S	M/S	C	Moderate		✓	✓							Low
U548	5.6	5.8	1	2	W/M	S	M/S	C	Moderate			✓							Low
U548	5.8	6.4	5	2	M/S	S	M/S	C	Moderate		✓	✓							Low
U548	6.4	6.6	1	2	W/M	S	M/S	C	Moderate			✓							Low
U548	6.6	6.8	1	2	W/M	M	W/M	C	Low										Low
U548	6.8	7.3	1	1	W	M	W/M	C	Low										Low

TABLE 3-9
SCENERY IMPACT RESULTS BY MILEPOST

Link Number	FMP	TMP	Landscape Contrast Components		Landscape Contrast	Structure Contrast	Project Contrast	Scenery Rating	Initial Impacts	Selective Mitigation Measures									Residual Impacts
			Access Level	Vegetation Component						2	3	4	5	6	7	8	9	16	
U548	7.3	7.4	1	1	W	M	W/M	C	Low										Low
U560	0	0.4	4	1	W/M	S	M/S	B	High		✓								Moderate
U560	0.4	0.5	4	1	W/M	S	M/S	C	Moderate		✓								Moderate
U560	0.5	1.5	4	1	W/M	S	M/S	B	High		✓								Moderate
U560	1.5	1.6	1	1	W	S	M	B	Moderate										Moderate
U560	1.6	2.6	1	1	W	S	M	C	Low										Low
U560	2.6	2.9	3	1	W	S	M	C	Low										Low
U560	2.9	3.3	3	1	W	S	M	B	Moderate										Moderate
U560	3.3	3.4	1	1	W	M/S	M	B	Moderate										Moderate
U560	3.4	3.5	1	2	W/M	M/S	M	B	Moderate			✓							Moderate
U585	0	1.5	1	1	W	M/S	M	C	Low										Low
U585	1.5	1.6	5	1	M	M/S	M/S	C	Moderate		✓								Moderate
U585	1.6	1.8	5	1	M	M/S	M/S	C	Moderate		✓								Moderate
U585	1.8	2	2	1	M	M/S	M/S	C	Moderate		✓								Moderate
U585	2	2.2	2	2	M/S	M/S	M/S	C	Moderate		✓	✓							Moderate
U585	2.2	2.8	1	2	W/M	M/S	M	C	Low										Low
U585	2.8	3.4	4	2	M	M/S	M/S	C	Moderate		✓	✓							Low
U585	3.4	4.3	1	2	W/M	M/S	M	C	Low										Low
U585	4.3	4.7	1	2	W/M	W/M	W	C	Low										Low
U585	4.7	5.1	1	1	W	W/M	W	C	Low										Low
U586	0	0.5	1	1	W	M/S	M	C	Low										Low
U586	0.5	0.7	5	1	M	M/S	M/S	C	Moderate		✓								Low
U586	0.7	1.1	5	1	M	M/S	M/S	C	Moderate		✓								Low
U586	1.1	2.5	1	1	W	M/S	M	C	Low										Low
U586	2.5	3	3	1	W	M/S	M	C	Low										Low
U586	3	4	1	1	W	M/S	M	C	Low										Low
U587	0	0.1	1	1	W	M	W/M	C	Low										Low
U587	0.1	0.2	1	1	W	M	W/M	C	Low										Low
U587	0.2	0.3	1	1	W	W/M	W	C	Low										Low
U587	0.3	0.7	2	2	M/S	W/M	M	C	Low										Low
U587	0.7	1	1	2	W/M	W/M	W	C	Low										Low
U587	1	1.1	2	2	M/S	W/M	M	C	Low										Low
U587	1.1	1.3	2	2	M/S	W/M	M	C	Low										Low
U587	1.3	1.6	4	2	M	W/M	W/M	C	Low										Low
U587	1.6	2.2	1	2	W/M	W/M	W	C	Low										Low
U587	2.2	2.8	4	2	M	W/M	W/M	C	Low										Low
U587	2.8	4	2	2	M/S	M/S	M/S	C	Moderate		✓	✓							Low
U587	4	4.5	1	2	W/M	M/S	M	C	Low										Low
U587	4.5	5	1	1	W	M/S	M	C	Low										Low
U600	0	0.6	2	2	M/S	S	M/S	C	Moderate		✓	✓							Moderate
U600	0.6	1.1	1	2	W/M	S	M/S	C	Moderate			✓							Low
U600	1.1	1.3	6	2	M/S	S	M/S	C	Moderate		✓	✓							Low
U600	1.3	1.8	6	2	M/S	S	M/S	B	High		✓	✓	✓						High
U600	1.8	4.6	6	3	S	S	S	B	High		✓	✓	✓						High
U600	4.6	4.9	2	3	S	S	S	B	High		✓	✓							High
U600	4.9	5.3	2	1	M	S	M/S	B	High		✓								High

TABLE 3-9
SCENERY IMPACT RESULTS BY MILEPOST

Link Number	FMP	TMP	Landscape Contrast Components		Landscape Contrast	Structure Contrast	Project Contrast	Scenery Rating	Initial Impacts	Selective Mitigation Measures									Residual Impacts
			Access Level	Vegetation Component						2	3	4	5	6	7	8	9	16	
U600	5.3	5.4	5	1	M	S	M/S	B	High		✓		✓						High
U600	5.4	6	5	3	S	S	S	B	High		✓	✓	✓						High
U600	6	6.4	6	3	S	S	S	B	High		✓	✓	✓						High
U600	6.4	6.5	2	3	S	S	S	D	Not applicable										Not applicable
U600	6.5	9.2	2	3	S	S	S	B	High		✓	✓							High
U600	9.2	9.6	2	3	S	S	S	B	High		✓	✓							High
U600	9.6	10.6	6	3	S	S	S	B	High		✓	✓	✓						High
U600	10.6	11.3	5	3	S	S	S	B	High		✓	✓	✓						High
U600	11.3	11.4	5	1	M	S	M/S	B	High		✓		✓						High
U600	11.4	11.5	5	1	M	S	M/S	B	High		✓		✓				✓		High
U600	11.5	11.9	2	1	M	S	M/S	B	High		✓						✓		High
U600	11.9	12.7	2	3	S	S	S	B	High		✓	✓							High
U600	12.7	13.7	2	3	S	S	S	B	High		✓	✓							Moderate
U600	13.7	14.2	2	3	S	S	S	B	High		✓	✓							Moderate
U600	14.2	14.5	4	3	S	S	S	B	High		✓	✓							Moderate
U600	14.5	14.9	4	1	W/M	S	M/S	A	High		✓								High
U600	14.9	15.1	4	3	S	S	S	A	High		✓	✓							High
U600	15.1	15.2	3	3	M/S	S	M/S	A	High			✓							High
U600	15.2	15.6	3	1	W	S	M	A	High										High
U600	15.6	15.8	4	1	W/M	S	M/S	A	High		✓								High
U600	15.8	16.2	4	1	W/M	S	M/S	A	High		✓						✓		High
U600	16.2	16.7	4	1	W/M	S	M/S	A	High		✓								High
U600	16.7	16.8	4	1	W/M	S	M/S	B	High		✓								Moderate
U600	16.8	16.9	4	3	S	S	S	B	High		✓	✓							Moderate
U600	16.9	17.2	5	3	S	S	S	B	High		✓	✓	✓				✓		Moderate
U600	17.2	17.8	5	3	S	S	S	B	High		✓	✓	✓						Moderate
U600	17.8	18.1	6	3	S	S	S	B	High		✓	✓	✓						High
U600	18.1	18.2	6	3	S	S	S	B	High		✓	✓	✓						High
U600	18.2	18.6	6	3	S	S	S	B	High		✓	✓	✓				✓		High
U600	18.6	19.5	6	3	S	S	S	B	High		✓	✓	✓						High
U600	19.5	20	2	3	S	S	S	B	High		✓	✓							High
U600	20	20.9	2	2	M/S	S	M/S	B	High		✓	✓							High
U600	20.9	21.2	5	2	M/S	S	M/S	B	High		✓	✓	✓						High
U600	21.2	21.5	5	2	M/S	S	M/S	B	High		✓	✓	✓						Moderate
U600	21.5	21.6	5	2	M/S	S	M/S	B	High		✓	✓	✓						Moderate
U621	0	0.3	2	2	M/S	M	M	B	Moderate		✓	✓							Moderate
U621	0.3	0.8	6	2	M/S	M	M	B	Moderate		✓	✓							Moderate
U621	0.8	1.1	5	2	M/S	M	M	B	Moderate		✓	✓							Moderate
U621	1.1	1.4	2	2	M/S	M	M	B	Moderate		✓	✓							Moderate
U621	1.4	1.7	2	2	M/S	W/M	M	B	Moderate		✓	✓				✓			Low
U621	1.7	2.1	2	1	M	W/M	W/M	B	Low										Low
U621	2.1	2.7	2	2	M/S	W/M	M	B	Moderate		✓	✓				✓			Low
U621	2.7	3	6	1	M	W/M	W/M	B	Low										Low
U621	3	3.5	6	2	M/S	W/M	M	B	Moderate		✓	✓				✓			Moderate
U621	3.5	3.6	2	2	M/S	W/M	M	B	Moderate		✓	✓				✓			Low
U621	3.6	3.8	2	2	M/S	W/M	M	B	Moderate		✓	✓				✓			Low

TABLE 3-9
SCENERY IMPACT RESULTS BY MILEPOST

Link Number	FMP	TMP	Landscape Contrast Components		Landscape Contrast	Structure Contrast	Project Contrast	Scenery Rating	Initial Impacts	Selective Mitigation Measures									Residual Impacts
			Access Level	Vegetation Component						2	3	4	5	6	7	8	9	16	
U621	3.8	4.5	2	2	M/S	W/M	M	B	Moderate		✓	✓				✓			Low
U621	4.5	4.6	6	2	M/S	W/M	M	B	Moderate		✓	✓				✓			Moderate
U621	4.6	5.9	6	2	M/S	M	M	B	Moderate		✓	✓							Moderate
U621	5.9	6	5	2	M/S	M	M	B	Moderate		✓	✓							Moderate
U621	6	7.7	5	2	M/S	M	M	B	Moderate		✓	✓							Moderate
U625	0	0.4	5	2	M/S	M	M	B	Moderate		✓	✓							Moderate
U625	0.4	0.6	5	2	M/S	M	M	C	Low										Low
U625	0.6	0.7	5	2	M/S	M	M	B	Moderate		✓	✓							Moderate
U625	0.7	1.4	6	2	M/S	M	M	B	Moderate		✓	✓							Moderate
U625	1.4	1.7	5	2	M/S	M	M	B	Moderate		✓	✓							Moderate
U625	1.7	2.3	5	1	M	M	M	B	Moderate		✓								Moderate
U625	2.3	3.1	5	2	M/S	M	M	B	Moderate		✓	✓							Moderate
U625	3.1	3.5	2	2	M/S	M	M	B	Moderate		✓	✓							Moderate
U625	3.5	4.4	2	2	M/S	M	M	C	Low										Low
U625	4.4	4.7	6	2	M/S	M	M	C	Low										Low
U625	4.7	5	5	2	M/S	M	M	C	Low										Low
U625	5	5.5	5	1	M	M	M	C	Low										Low
U625	5.5	5.9	2	1	M	M	M	C	Low										Low
U625	5.9	6.3	2	2	M/S	M	M	C	Low										Low
U625	6.3	7.2	2	2	M/S	M	M	B	Moderate		✓	✓							Moderate
U625	7.2	7.7	2	3	S	M	M/S	B	High		✓	✓							Moderate
U625	7.7	8.4	6	3	S	M	M/S	B	High		✓	✓	✓						Moderate
U625	8.4	8.6	6	2	M/S	M	M	B	Moderate		✓	✓							Moderate
U625	8.6	8.9	5	3	S	M	M/S	B	High		✓	✓	✓						Moderate
U625	8.9	9.1	5	2	M/S	M	M	B	Moderate		✓	✓							Moderate
U625	9.1	9.3	5	3	S	M	M/S	B	High		✓	✓	✓						Moderate
U625	9.3	9.9	2	3	S	M	M/S	B	High		✓	✓							Moderate
U625	9.9	11.6	2	2	M/S	M	M	B	Moderate		✓	✓							Moderate
U625	11.6	12.1	5	2	M/S	M	M	B	Moderate		✓	✓							Moderate
U625	12.1	12.7	2	2	M/S	M	M	B	Moderate		✓	✓							Moderate
U625	12.7	13.2	2	1	M	M	M	B	Moderate		✓								Moderate
U625	13.2	13.4	5	1	M	M	M	B	Moderate		✓								Moderate
U628	0	0.4	1	1	W	M	W/M	C	Low										Low
U628	0.4	0.8	6	1	M	M	M	C	Low										Low
U628	0.8	1	4	1	W/M	M	W/M	C	Low										Low
U628	1	1.1	4	2	M	M	M	C	Low										Low
U628	1.1	1.6	4	2	M	M	M	C	Low										Low
U628	1.6	2	4	1	W/M	M	W/M	C	Low										Low
U628	2	2.5	4	2	M	M	M	C	Low										Low
U628	2.5	2.6	5	2	M/S	M	M	C	Low										Low
U628	2.6	3	5	1	M	M	M	C	Low										Low
U629	0	0.5	5	2	M/S	M	M	C	Low										Low
U629	0.5	1	4	2	M	M	M	C	Low										Low
U629	1	1.2	2	2	M/S	M	M	C	Low										Low
U629	1.2	1.5	2	1	M	M	M	C	Low										Low
U629	1.5	1.9	2	2	M/S	M	M	B	Moderate		✓	✓						✓	Low

TABLE 3-9
SCENERY IMPACT RESULTS BY MILEPOST

Link Number	FMP	TMP	Landscape Contrast Components		Landscape Contrast	Structure Contrast	Project Contrast	Scenery Rating	Initial Impacts	Selective Mitigation Measures									Residual Impacts
			Access Level	Vegetation Component						2	3	4	5	6	7	8	9	16	
U629	1.9	2.5	6	2	M/S	M	M	B	Moderate		✓	✓						✓	Low
U629	2.5	3.7	6	2	M/S	S	M/S	B	High		✓	✓	✓					✓	Moderate
U629	3.7	4	6	3	S	S	S	B	High		✓	✓	✓					✓	Moderate
U629	4	5	6	3	S	M/S	M/S	B	High		✓	✓	✓					✓	Moderate
U629	5	6.9	2	3	S	M/S	M/S	B	High		✓	✓							Moderate
U629	6.9	7.3	2	1	M	M/S	M/S	B	High		✓								Moderate
U629	7.3	7.4	1	1	W	M/S	M	B	Moderate										Moderate
U629	7.4	7.6	1	1	W	M/S	M	A	High										Moderate
U629	7.6	8.1	1	1	W	M/S	M	A	High					✓					Moderate
U629	8.1	8.3	1	1	W	M/S	M	A	High		✓	✓		✓			✓		Moderate
U629	8.3	8.5	2	3	S	M/S	M/S	B	High		✓	✓		✓			✓		Moderate
U629	8.5	9	2	3	S	M/S	M/S	B	High		✓	✓		✓					Moderate
U629	9	9.2	2	1	M	M/S	M/S	B	High		✓			✓					Moderate
U629	9.2	9.3	2	3	S	M/S	M/S	B	High		✓	✓		✓					Moderate
U629	9.3	9.5	6	3	S	M/S	M/S	B	High		✓	✓	✓	✓					Moderate
U629	9.5	10.4	6	3	S	W/M	M	B	Moderate		✓	✓		✓					Moderate
U629	10.4	10.9	2	3	S	W/M	M	B	Moderate		✓	✓		✓					Moderate
U629	10.9	11.3	2	3	S	W/M	M	B	Moderate		✓	✓		✓			✓		Moderate
U629	11.3	12.2	2	3	S	W/M	M	B	Moderate		✓	✓		✓					Moderate
U629	12.2	12.4	2	3	S	W/M	M	A	High		✓	✓		✓					Moderate
U629	12.4	13.1	1	3	M/S	W/M	M	A	High			✓		✓					Moderate
U630	0	0.1	1	3	M/S	W/M	M	A	High			✓		✓	✓				Moderate
U630	0.1	0.4	1	3	M/S	M/S	M/S	A	High			✓		✓	✓				Moderate
U630	0.4	1	5	3	S	M/S	M/S	A	High		✓	✓	✓	✓	✓				Moderate
U630	1	1.1	5	1	M	M/S	M/S	A	High		✓		✓	✓					Moderate
U630	1.1	1.2	5	1	M	S	M/S	A	High		✓		✓	✓					Moderate
U630	1.2	1.6	5	3	S	S	S	A	High		✓	✓	✓	✓					Moderate
U630	1.6	2	5	3	S	S	S	A	High		✓	✓	✓	✓			✓		Moderate
U630	2	3	5	3	S	S	S	A	High		✓	✓	✓	✓					Moderate
U630	3	3.2	5	3	S	M/S	M/S	A	High		✓	✓	✓	✓					Moderate
U630	3.2	3.3	6	3	S	M/S	M/S	A	High		✓	✓	✓	✓			✓		Moderate
U630	3.3	3.5	6	3	S	M/S	M/S	A	High		✓	✓	✓	✓			✓		Moderate
U630	3.5	3.6	6	3	S	M/S	M/S	B	High		✓	✓	✓	✓			✓		Moderate
U630	3.6	3.8	6	3	S	M/S	M/S	B	High		✓	✓	✓	✓					Moderate
U630	3.8	3.9	6	1	M	M/S	M/S	B	High		✓		✓	✓					Moderate
U630	3.9	4.4	6	1	M	M/S	M/S	A	High		✓		✓	✓					High
U630	4.4	5.4	6	2	M/S	M/S	M/S	A	High		✓	✓	✓	✓					High
U630	5.4	5.6	6	1	M	M/S	M/S	A	High		✓		✓	✓					High
U630	5.6	6.1	6	2	M/S	M/S	M/S	A	High		✓	✓	✓	✓				✓	High
U630	6.1	6.3	6	1	M	M/S	M/S	A	High		✓		✓	✓				✓	High
U630	6.3	6.4	6	1	M	S	M/S	A	High		✓		✓	✓				✓	High
U630	6.4	6.5	2	1	M	S	M/S	A	High		✓			✓	✓			✓	High
U630	6.5	6.8	2	3	S	S	S	A	High		✓	✓		✓	✓				High
U630	6.8	7.1	2	3	S	S	S	A	High		✓	✓			✓		✓		High
U630	7.1	7.4	2	1	M	S	M/S	A	High		✓			✓	✓				High
U630	7.4	8.8	2	3	S	S	S	B	High		✓	✓		✓	✓				Moderate

TABLE 3-9
SCENERY IMPACT RESULTS BY MILEPOST

Link Number	FMP	TMP	Landscape Contrast Components		Landscape Contrast	Structure Contrast	Project Contrast	Scenery Rating	Initial Impacts	Selective Mitigation Measures									Residual Impacts
			Access Level	Vegetation Component						2	3	4	5	6	7	8	9	16	
U630	8.8	8.9	6	3	S	S	S	B	High		✓	✓	✓	✓	✓				Moderate
U630	8.9	9.8	6	3	S	M/S	M/S	B	High		✓	✓	✓	✓	✓				Moderate
U630	9.8	10.1	6	3	S	M/S	M/S	B	High		✓	✓	✓	✓	✓				Moderate
U630	10.1	10.2	2	3	S	M/S	M/S	B	High		✓	✓		✓	✓				Moderate
U630	10.2	11.3	2	2	M/S	M/S	M/S	B	High		✓	✓							Moderate
U630	11.3	12.1	5	2	M/S	M/S	M/S	B	High		✓	✓	✓						Moderate
U630	12.1	12.4	1	1	W	M/S	M	C	Low										Low
U630	12.4	12.5	1	2	W/M	M/S	M	C	Low								✓		Low
U630	12.5	12.6	1	2	W/M	M/S	M	B	Moderate			✓					✓		Low
U630	12.6	12.8	1	2	W/M	M/S	M	C	Low								✓		Low
U630	12.8	14.6	1	1	W	M/S	M	C	Low										Low
U630	14.6	14.9	1	1	W	M/S	M	B	Moderate										Low
U630	14.9	15.1	1	1	W	M/S	M	C	Low										Low
U630	15.1	16	1	1	W	M/S	M	C	Low										Low
U631	0	0.6	3	1	W	S	M	C	Low										Low
U631	0.6	0.8	4	2	M	S	M/S	C	Moderate		✓	✓							Low
U631	0.8	1.6	4	2	M	S	M/S	B	High		✓	✓							Moderate
U631	1.6	1.8	1	2	W/M	S	M/S	B	High			✓							Moderate
U631	1.8	2.1	1	1	W	S	M	B	Moderate										Moderate
U631	2.1	2.7	1	2	W/M	S	M/S	B	High			✓							Moderate
U631	2.7	3.5	5	2	M/S	S	M/S	B	High		✓	✓	✓						Moderate
U631	3.5	3.8	4	2	M	S	M/S	B	High		✓	✓							Moderate
U631	3.8	5.1	2	2	M/S	S	M/S	B	High		✓	✓							Moderate
U631	5.1	5.3	1	2	W/M	S	M/S	C	Moderate			✓							Low
U631	5.3	5.5	1	2	W/M	M/S	M	C	Low										Low
U631	5.5	5.6	1	2	W/M	M/S	M	B	Moderate			✓							Low
U631	5.6	7.9	5	2	M/S	M/S	M/S	B	High		✓	✓	✓						Moderate
U631	7.9	10.1	5	2	M/S	M	M	B	Moderate		✓	✓							Low
U631	10.1	10.3	2	2	M/S	M	M	B	Moderate		✓	✓							Low
U631	10.3	10.5	2	2	M/S	M	M	B	Moderate		✓	✓					✓		Low
U631	10.5	10.7	2	1	M	M	M	B	Moderate		✓	✓					✓		Low
U631	10.7	11.1	2	1	M	M	M	B	Moderate		✓								Low
U631	11.1	11.6	2	2	M/S	M	M	B	Moderate		✓	✓							Low
U631	11.6	12.1	1	1	W	M	W/M	B	Low										Low
U631	12.1	12.5	4	1	W/M	M	W/M	B	Low										Low
U631	12.5	13.6	1	1	W	M	W/M	B	Low										Low
U631	13.6	13.8	1	1	W	M	W/M	C	Low										Low
U631	13.8	14.1	1	1	W	M	W/M	B	Low										Low
U631	14.1	14.4	5	1	M	M	M	B	Moderate		✓								Low
U631	14.4	14.9	6	1	M	M	M	B	Moderate		✓								Low
U631	14.9	15	1	1	W	M	W/M	B	Low										Low
U631	15	15.1	1	1	W	M	W/M	B	Low										Low
U631	15.1	15.2	1	1	W	M	W/M	B	Low										Low
U631	15.2	15.3	1	2	W/M	M	W/M	B	Low										Low
U631	15.3	15.7	2	2	M/S	M	M	B	Moderate		✓	✓							Low
U636	0	0.2	5	2	M/S	S	M/S	B	High		✓	✓	✓						Moderate

TABLE 3-9
SCENERY IMPACT RESULTS BY MILEPOST

Link Number	FMP	TMP	Landscape Contrast Components		Landscape Contrast	Structure Contrast	Project Contrast	Scenery Rating	Initial Impacts	Selective Mitigation Measures									Residual Impacts
			Access Level	Vegetation Component						2	3	4	5	6	7	8	9	16	
U636	0.2	0.4	5	2	M/S	S	M/S	C	Moderate		✓	✓							Moderate
U636	0.4	0.9	5	2	M/S	S	M/S	B	High		✓	✓	✓						Moderate
U636	0.9	1.8	1	1	W	S	M	C	Low										Low
U636	1.8	2.2	2	2	M/S	S	M/S	B	High		✓	✓							Moderate
U636	2.2	2.3	1	2	W/M	S	M/S	C	Moderate			✓							Low
U636	2.3	2.4	1	2	W/M	S	M/S	C	Moderate			✓							Low
U636	2.4	2.5	1	1	W	S	M	C	Low										Low
U636	2.5	3.3	1	1	W	S	M	C	Low										Low
U636	3.3	3.8	1	1	W	S	M	C	Low										Low
U636	3.8	3.9	1	2	W/M	S	M/S	C	Moderate			✓							Low
U636	3.9	4	5	2	M/S	S	M/S	C	Moderate		✓	✓							Low
U636	4	4.3	5	2	M/S	S	M/S	B	High		✓	✓	✓						Moderate
U636	4.3	4.7	1	2	W/M	S	M/S	B	High			✓							Moderate
U636	4.7	6.5	5	2	M/S	S	M/S	B	High		✓	✓	✓						Moderate
U636	6.5	7.6	1	2	W/M	S	M/S	B	High			✓							Moderate
U636	7.6	7.9	1	1	W	S	M	C	Low										Low
U636	7.9	8.3	4	1	W/M	S	M/S	C	Moderate		✓								Low
U636	8.3	9.3	4	1	W/M	S	M/S	B	High		✓								Moderate
U636	9.3	9.4	4	2	M	S	M/S	B	High		✓	✓							Moderate
U636	9.4	10.1	1	2	W/M	S	M/S	B	High			✓							Moderate
U636	10.1	10.6	1	1	W	S	M	B	Moderate										Moderate
U636	10.6	11.1	1	2	W/M	S	M/S	B	High			✓							Moderate
U636	11.1	12	1	2	W/M	S	M/S	B	High			✓							Moderate
U636	12	12.1	1	2	W/M	M/S	M	B	Moderate			✓							Moderate
U636	12.1	12.2	1	1	W	M/S	M	B	Moderate										Moderate
U636	12.2	12.4	5	1	M	M/S	M/S	B	High		✓		✓						Moderate
U636	12.4	13.1	5	2	M/S	M/S	M/S	B	High		✓	✓	✓						Moderate
U636	13.1	13.2	5	2	M/S	M/S	M/S	B	High		✓	✓	✓						Moderate
U636	13.2	13.5	5	1	M	M/S	M/S	B	High		✓		✓						Moderate
U636	13.5	14	1	1	W	M/S	M	B	Moderate										Moderate
U636	14	14.1	1	1	W	M	W/M	B	Low										Low
U636	14.1	14.4	1	2	W/M	M	W/M	B	Low										Low
U636	14.4	15.2	5	2	M/S	M	M	B	Moderate		✓	✓							Moderate
U637	0	0.4	5	2	M/S	M	M	B	Moderate		✓	✓							Moderate
U637	0.4	1.6	6	2	M/S	M	M	B	Moderate		✓	✓							Moderate
U638	0	2.5	5	2	M/S	M	M	B	Moderate		✓	✓							Moderate
U638	2.5	3	6	2	M/S	M	M	B	Moderate		✓	✓							Moderate
U638	3	3.5	5	2	M/S	M	M	B	Moderate		✓	✓							Moderate
U638	3.5	4	6	2	M/S	M	M	B	Moderate		✓	✓							Moderate
U638	4	4.1	5	2	M/S	M	M	B	Moderate		✓	✓							Moderate
U639	0	0.2	5	2	M/S	M	M	B	Moderate		✓	✓							Low
U639	0.2	0.3	5	2	M/S	M	M	B	Moderate		✓	✓							Low
U639	0.3	0.4	6	2	M/S	M	M	B	Moderate		✓	✓							Low
U639	0.4	0.5	6	2	M/S	W/M	M	B	Moderate		✓	✓				✓			Low
U639	0.5	0.9	6	2	M/S	W/M	M	B	Moderate		✓	✓				✓			Low
U639	0.9	1.2	6	2	M/S	M	M	B	Moderate		✓	✓							Low

TABLE 3-9
SCENERY IMPACT RESULTS BY MILEPOST

Link Number	FMP	TMP	Landscape Contrast Components		Landscape Contrast	Structure Contrast	Project Contrast	Scenery Rating	Initial Impacts	Selective Mitigation Measures									Residual Impacts
			Access Level	Vegetation Component						2	3	4	5	6	7	8	9	16	
U639	1.2	1.4	2	2	M/S	M	M	B	Moderate		✓	✓							Low
U639	1.4	1.5	2	2	M/S	M	M	B	Moderate		✓	✓							Low
U639	1.5	1.6	2	1	M	M	M	B	Moderate		✓								Low
U639	1.6	1.7	2	1	M	M	M	B	Moderate		✓								Low
U639	1.7	2	2	2	M/S	M	M	B	Moderate		✓	✓							Low
U639	2	2.3	2	2	M/S	M	M	B	Moderate		✓	✓							Low
U639	2.3	2.5	2	2	M/S	M	M	B	Moderate		✓	✓							Low
U639	2.5	2.9	2	2	M/S	M	M	B	Moderate		✓	✓							Low
U640_ANC	0	2.9	1	1	W	W	W	C	Low										Low
U640_ANC	2.9	3	1	1	W	W	W	D	Not applicable										Not applicable
U642_ANC	0	2.9	1	1	W	W	W	C	Low										Low
U642_ANC	2.9	3	1	1	W	W	W	D	Not applicable										Not applicable
U650	0	0.3	5	2	M/S	M	M	B	Moderate		✓	✓							Low
U650	0.3	0.7	2	2	M/S	M	M	B	Moderate		✓	✓							Low
U650	0.7	0.8	2	2	M/S	W/M	M	B	Moderate		✓	✓							Low
U650	0.8	1.2	2	2	M/S	W/M	M	B	Moderate		✓	✓					✓		Low
U650	1.2	2.1	2	2	M/S	W/M	M	B	Moderate		✓	✓							Low
U650	2.1	2.3	6	2	M/S	W/M	M	B	Moderate		✓	✓							Low
U650	2.3	3	6	2	M/S	M	M	B	Moderate		✓	✓							Low
U650	3	3.4	6	2	M/S	M	M	B	Moderate		✓	✓							Low
U650	3.4	3.8	5	2	M/S	M	M	B	Moderate		✓	✓							Low
U650	3.8	3.9	1	2	W/M	M	W/M	B	Low										Low
U650	3.9	4	1	2	W/M	M	W/M	C	Low										Low
U650	4	4.3	1	1	W	M	W/M	C	Low										Low
U650	4.3	6.2	1	1	W	M	W/M	C	Low										Low
U650	6.2	7.4	1	1	W	W/M	W	C	Low										Low
U650	7.4	7.8	1	1	W	M	W/M	C	Low										Low
U650	7.8	7.9	3	1	W	M	W/M	C	Low										Low
U650	7.9	9.1	3	1	W	M	W/M	C	Low										Low
U650	9.1	9.6	1	1	W	M	W/M	C	Low										Low
U650	9.6	10.3	3	1	W	M	W/M	C	Low										Low
U650	10.3	10.7	1	1	W	M	W/M	C	Low										Low
U728	0	0.5	1	1	W	M/S	M	C	Low										Low
U728	0.5	0.9	1	1	W	M/S	M	C	Low								✓		Low
U729	0	0.8	1	1	W	M/S	M	C	Low										Low
U729	0.8	1.5	3	1	W	M/S	M	C	Low					✓					Low
U729	1.5	3.4	1	1	W	M/S	M	C	Low					✓					Low
U729	3.4	3.8	1	1	W	M/S	M	C	Low					✓			✓		Low
U729	3.8	4.1	1	1	W	M/S	M	C	Low					✓					Low
U729	4.1	4.2	1	1	W	M/S	M	C	Low					✓					Low
U729	4.2	4.6	1	1	W	M/S	M	C	Low					✓					Low
U729	4.6	5.3	1	1	W	M/S	M	C	Low					✓					Low
U729	5.3	5.7	1	1	W	M/S	M	C	Low					✓					Low
U729	5.7	5.9	1	1	W	M/S	M	C	Low					✓					Low
U729	5.9	6.1	1	1	W	M/S	M	C	Low					✓					Low
U729	6.1	6.4	1	2	W/M	M/S	M	C	Low					✓			✓		Low

TABLE 3-9
SCENERY IMPACT RESULTS BY MILEPOST

Link Number	FMP	TMP	Landscape Contrast Components		Landscape Contrast	Structure Contrast	Project Contrast	Scenery Rating	Initial Impacts	Selective Mitigation Measures									Residual Impacts
			Access Level	Vegetation Component						2	3	4	5	6	7	8	9	16	
U729	6.4	6.6	1	1	W	M/S	M	C	Low					✓			✓		Low
U730	0	2	3	1	W	M/S	M	C	Low					✓					Low
U730	2	2.3	3	1	W	M/S	M	C	Low	✓				✓					Low
U730	2.3	2.5	3	1	W	M/S	M	C	Low	✓				✓					Low
U730	2.5	2.9	3	1	W	M/S	M	C	Low	✓				✓					Low
U730	2.9	3.1	3	1	W	M/S	M	C	Low	✓				✓			✓		Low
U730	3.1	3.3	3	1	W	M/S	M	C	Low	✓				✓			✓		Low
U730	3.3	4	3	1	W	M/S	M	C	Low	✓				✓					Low
U730	4	4.3	3	1	W	M/S	M	C	Low	✓				✓			✓		Low
U730	4.3	4.5	3	1	W	M/S	M	C	Low	✓				✓					Low
U730	4.5	5.4	1	1	W	M/S	M	C	Low					✓					Low
U730	5.4	6.8	1	1	W	M/S	M	C	Low	✓				✓					Low
U730	6.8	6.9	1	1	W	M/S	M	C	Low					✓					Low
U730	6.9	7.7	4	1	W/M	M/S	M	C	Low					✓					Low
U730	7.7	8	3	1	W	M/S	M	C	Low					✓					Low
U730	8	8.5	4	1	W/M	M/S	M	C	Low					✓					Low
U730	8.5	9.1	4	1	W/M	M/S	M	C	Low	✓				✓			✓		Low
U730	9.1	9.4	4	1	W/M	M/S	M	C	Low					✓					Low
U730	9.4	10.1	3	1	W	M/S	M	C	Low					✓					Low
U730	10.1	11.6	3	1	W	M/S	M	C	Low					✓					Low
U730	11.6	11.7	5	1	M	M/S	M/S	C	Moderate		✓			✓	✓			✓	Low
U730	11.7	12	5	1	M	M/S	M/S	C	Moderate		✓			✓	✓			✓	Low
U730	12	12.2	5	1	M	M/S	M/S	C	Moderate		✓			✓	✓			✓	Low
U730	12.2	13.2	4	1	W/M	M/S	M	C	Low					✓					Low
U730	13.2	13.5	1	1	W	M/S	M	C	Low					✓					Low
U730	13.5	13.6	1	1	W	M/S	M	C	Low					✓			✓		Low
U730	13.6	14.4	1	1	W	M/S	M	C	Low	✓				✓			✓		Low
U730	14.4	15.3	1	1	W	M/S	M	C	Low	✓				✓			✓		Low
U730	15.3	15.4	4	1	W/M	M/S	M	C	Low					✓					Low
U730	15.4	15.8	4	2	M	M/S	M/S	C	Moderate		✓	✓		✓					Low
U730	15.8	16.5	3	2	W/M	M/S	M	C	Low					✓					Low
U730	16.5	17.2	1	2	W/M	M/S	M	C	Low	✓				✓			✓		Low
U730	17.2	17.9	4	2	M	M/S	M/S	C	Moderate		✓	✓		✓					Low
U730	17.9	18.6	4	2	M	M/S	M/S	C	Moderate		✓	✓							Low
U730	18.6	19.6	3	1	W	M/S	M	C	Low										Low
U730	19.6	20.8	3	2	W/M	M/S	M	C	Low										Low
U730	20.8	21.7	4	2	M	M/S	M/S	C	Moderate		✓	✓							Low
U730	21.7	21.8	3	2	W/M	M/S	M	C	Low										Low
U730	21.8	22	3	1	W	M/S	M	C	Low										Low
U731	0	0.1	1	1	W	S	M	C	Low										Low
U731	0.1	0.2	1	2	W/M	S	M/S	B	High	✓		✓			✓		✓		Moderate
U731	0.2	0.3	1	2	W/M	S	M/S	B	High	✓		✓			✓				Moderate
U731	0.3	0.5	1	2	W/M	S	M/S	B	High						✓				Moderate
U731	0.5	0.8	1	1	W	S	M	C	Low						✓				Low
U731	0.8	1.4	2	1	M	S	M/S	C	Moderate		✓				✓		✓		Low
U731	1.4	1.8	3	1	W	S	M	C	Low						✓				Low

TABLE 3-9
SCENERY IMPACT RESULTS BY MILEPOST

Link Number	FMP	TMP	Landscape Contrast Components		Landscape Contrast	Structure Contrast	Project Contrast	Scenery Rating	Initial Impacts	Selective Mitigation Measures									Residual Impacts
			Access Level	Vegetation Component						2	3	4	5	6	7	8	9	16	
U731	1.8	2.8	1	1	W	S	M	C	Low						✓				Low
U731	2.8	3.1	1	1	W	S	M	C	Low										Low
U731	3.1	3.8	1	1	W	M	W/M	C	Low										Low
U732	0	0.1	1	1	W	M/S	M	C	Low					✓					Low
U732	0.1	0.2	1	1	W	M/S	M	C	Low					✓			✓		Low
U732	0.2	0.4	1	1	W	M/S	M	C	Low	✓				✓			✓		Low
U732	0.4	0.6	3	1	W	M/S	M	C	Low	✓				✓			✓		Low
U732	0.6	0.7	3	1	W	M/S	M	C	Low	✓				✓					Low
U732	0.7	1.5	3	1	W	M/S	M	C	Low					✓					Low
U732	1.5	3.9	3	1	W	M/S	M	C	Low										Low
U732	3.9	4.4	3	1	W	M/S	M	C	Low								✓		Low
U732	4.4	4.6	5	1	M	M/S	M/S	C	Moderate		✓								Low
U732	4.6	5.1	5	1	M	M/S	M/S	B	High		✓		✓						Low
U732	5.1	5.4	1	1	W	M/S	M	B	Moderate										Low
U732	5.4	5.6	1	2	W/M	M/S	M	B	Moderate			✓							Low
U732	5.6	5.7	1	2	W/M	M/S	M	C	Low										Low
U732	5.7	6.1	1	1	W	M/S	M	C	Low										Low
U732	6.1	7.2	1	1	W	M/S	M	C	Low										Low
U732	7.2	7.9	3	1	W	M/S	M	C	Low										Low
U732	7.9	8.4	3	1	W	M/S	M	C	Low										Low
U732	8.4	10.5	3	1	W	S	M	C	Low										Low
U732	10.5	11.3	1	1	W	S	M	C	Low						✓				Low
U733	0	0.2	1	1	W	M/S	M	C	Low										Low
U733	0.2	0.4	1	1	W	M/S	M	C	Low										Low
U733	0.4	0.5	1	1	W	M/S	M	C	Low										Low
U733	0.5	0.8	1	1	W	S	M	C	Low										Low
U733	0.8	0.9	1	1	W	S	M	C	Low	✓									Low
U733	0.9	1.1	1	1	W	S	M	C	Low	✓		✓					✓		Low
U733	1.1	1.2	1	2	W/M	S	M/S	C	Moderate	✓		✓					✓		Low
U733	1.2	1.3	1	2	W/M	S	M/S	C	Moderate	✓		✓					✓		Low
U733	1.3	1.5	1	2	W/M	S	M/S	C	Moderate			✓							Low
U733	1.5	1.8	1	2	W/M	S	M/S	B	High			✓					✓		Low
U733	1.8	2.2	1	2	W/M	S	M/S	C	Moderate			✓							Low
U733	2.2	2.4	1	2	W/M	S	M/S	C	Moderate			✓							Low
U733	2.4	2.7	1	2	W/M	S	M/S	C	Moderate			✓							Low
U733	2.7	3.3	1	2	W/M	S	M/S	C	Moderate			✓							Low
U733	3.3	3.4	1	1	W	S	M	C	Low										Low
U733	3.4	5	3	1	W	S	M	C	Low										Low
U733	5	5.3	1	1	W	S	M	C	Low										Low
U733	5.3	5.6	1	2	W/M	S	M/S	C	Moderate			✓							Low
U733	5.6	6.1	1	1	W	S	M	C	Low										Low
U733	6.1	6.5	1	2	W/M	S	M/S	C	Moderate			✓							Low
U733	6.5	6.6	1	2	W/M	S	M/S	B	High			✓					✓		Low
U733	6.6	7	1	2	W/M	S	M/S	C	Moderate			✓							Low
U733	7	7.2	1	2	W/M	M/S	M	C	Low										Low
U733	7.2	7.3	1	2	W/M	M/S	M	B	Moderate			✓					✓		Low

TABLE 3-9
SCENERY IMPACT RESULTS BY MILEPOST

Link Number	FMP	TMP	Landscape Contrast Components		Landscape Contrast	Structure Contrast	Project Contrast	Scenery Rating	Initial Impacts	Selective Mitigation Measures									Residual Impacts
			Access Level	Vegetation Component						2	3	4	5	6	7	8	9	16	
U733	7.3	7.4	1	2	W/M	M/S	M	C	Low										Low
U733	7.4	7.5	1	1	W	M/S	M	C	Low										Low
U733	7.5	7.7	4	1	W/M	M/S	M	C	Low								✓		Low
U733	7.7	7.8	4	1	W/M	M/S	M	B	Moderate		✓						✓		Low
U733	7.8	8	4	1	W/M	M/S	M	C	Low								✓		Low
U733	8	8.5	3	1	W	M/S	M	C	Low										Low
U734	0	0.1	1	1	W	M/S	M	C	Low						✓				Low
U734	0.1	1.1	1	1	W	S	M	C	Low						✓				Low
U734	1.1	1.4	3	1	W	S	M	C	Low						✓				Low
U734	1.4	1.5	4	1	W/M	S	M/S	C	Moderate		✓				✓				Moderate
U734	1.5	1.8	4	1	W/M	S	M/S	C	Moderate		✓				✓				Moderate
U734	1.8	2.3	1	1	W	S	M	C	Low						✓				Low
U734	2.3	2.6	1	1	W	S	M	C	Low						✓				Low
U734	2.6	3.1	2	1	M	S	M/S	C	Moderate		✓				✓				Moderate
U734	3.1	5.5	1	1	W	S	M	C	Low						✓				Low
U734	5.5	6.6	1	2	W/M	S	M/S	C	Moderate			✓			✓				Low
U734	6.6	7	1	2	W/M	S	M/S	C	Moderate			✓			✓				Low
U734	7	7.9	1	1	W	S	M	C	Low						✓				Low
U734	7.9	8.5	5	1	M	S	M/S	C	Moderate		✓				✓				Moderate
U734	8.5	8.6	5	1	M	S	M/S	C	Moderate		✓				✓				Moderate
U734	8.6	10.1	1	1	W	S	M	C	Low						✓				Low
U734	10.1	10.5	3	1	W	S	M	C	Low						✓				Low
U734	10.5	10.7	3	2	W/M	S	M/S	C	Moderate			✓			✓				Low
U734	10.7	11.1	3	2	W/M	S	M/S	C	Moderate			✓							Low
U734	11.1	13	1	1	W	S	M	C	Low										Low
U734	13	15.1	1	2	W/M	S	M/S	C	Moderate			✓							Low
U734	15.1	15.3	1	1	W	S	M	C	Low										Low
U734	15.3	15.7	1	1	W	S	M	C	Low								✓		Low
U734	15.7	15.8	1	2	W/M	S	M/S	C	Moderate			✓							Low
U734	15.8	16.3	3	2	W/M	S	M/S	C	Moderate			✓							Low
U734	16.3	16.4	3	1	W	S	M	C	Low										Low
U765	0	0.5	3	1	W	M	W/M	C	Low										Low
U765	0.5	1.6	3	1	W	M	W/M	B	Low										Low
U765	1.6	1.8	3	1	W	M	W/M	D	Not applicable										Not applicable
U765	1.8	2.2	3	1	W	M	W/M	B	Low										Low
U765	2.2	4.3	3	1	W	M	W/M	C	Low										Low
U765	4.3	4.5	1	1	W	M	W/M	C	Low										Low
U765	4.5	6.5	1	1	W	M	W/M	C	Low										Low
U765	6.5	7	2	1	M	M	M	C	Low										Low
W101	0	0.1	1	1	W	M/S	M	C	Low										Low
W101	0.1	1.1	3	1	W	M/S	M	C	Low										Low
W101	1.1	6.7	1	1	W	M/S	M	C	Low										Low
W101	6.7	7.2	1	1	W	M/S	M	C	Low										Low
W101	7.2	8.3	3	1	W	M/S	M	C	Low										Low
W102	0	0.3	3	1	W	M/S	M	C	Low										Low
W102	0.3	1.6	1	1	W	M/S	M	C	Low										Low

TABLE 3-9
SCENERY IMPACT RESULTS BY MILEPOST

Link Number	FMP	TMP	Landscape Contrast Components		Landscape Contrast	Structure Contrast	Project Contrast	Scenery Rating	Initial Impacts	Selective Mitigation Measures									Residual Impacts
			Access Level	Vegetation Component						2	3	4	5	6	7	8	9	16	
W102	1.6	2	1	1	W	M/S	M	C	Low										Low
W102	2	2.4	3	1	W	M/S	M	C	Low										Low
W102	2.4	2.9	3	1	W	M	W/M	C	Low										Low
W102	2.9	3.5	1	1	W	M	W/M	C	Low										Low
W102	3.5	3.9	1	1	W	M	W/M	B	Low										Low
W102	3.9	5.6	1	1	W	M	W/M	C	Low										Low
W102	5.6	5.7	1	1	W	M	W/M	D	Not applicable										Not applicable
W102	5.7	5.9	1	1	W	M	W/M	C	Low										Low
W102	5.9	6.2	1	1	W	M	W/M	C	Low										Low
W107	0	3.4	1	1	W	M/S	M	C	Low										Low
W107	3.4	3.6	1	1	W	M/S	M	C	Low										Low
W107	3.6	4.2	1	1	W	S	M	C	Low										Low
W108	0	4.9	1	1	W	M/S	M	C	Low										Low
W108	4.9	6	3	1	W	M/S	M	C	Low										Low
W108	6	6.7	1	1	W	M/S	M	C	Low								✓		Low
W108	6.7	7.1	1	1	W	M/S	M	C	Low								✓		Low
W108	7.1	10.5	1	1	W	M/S	M	C	Low										Low
W109	0	0.1	1	1	W	M/S	M	C	Low										Low
W109	0.1	1.1	1	1	W	M/S	M	C	Low										Low
W109	1.1	1.7	3	1	W	M/S	M	C	Low										Low
W109	1.7	4.8	1	1	W	M/S	M	C	Low										Low
W110	0	0.5	1	1	W	M/S	M	C	Low								✓		Low
W110	0.5	0.9	1	1	W	M/S	M	C	Low										Low
W110	0.9	1.3	3	1	W	M/S	M	C	Low										Low
W110	1.3	4.1	1	1	W	M/S	M	C	Low										Low
W110	4.1	4.5	3	1	W	M/S	M	C	Low										Low
W110	4.5	4.6	1	1	W	M/S	M	C	Low										Low
W110	4.6	8.4	1	1	W	M/S	M	C	Low										Low
W110	8.4	8.8	1	1	W	M/S	M	C	Low								✓		Low
W110	8.8	9.3	1	1	W	M/S	M	C	Low										Low
W110	9.3	9.4	1	1	W	M/S	M	B	Moderate										Moderate
W110	9.4	9.8	1	1	W	S	M	B	Moderate										Moderate
W110	9.8	10.2	1	1	W	S	M	C	Low										Low
W110	10.2	10.6	1	1	W	S	M	C	Low										Low
W110	10.6	11.1	4	1	W/M	S	M/S	C	Moderate		✓								Low
W110	11.1	11.5	3	1	W	S	M	C	Low										Low
W110	11.5	16.1	1	1	W	S	M	C	Low										Low
W110	16.1	17.4	3	1	W	S	M	C	Low										Low
W111	0	0.8	1	1	W	S	M	C	Low										Low
W111	0.8	1.8	1	1	W	S	M	C	Low										Low
W111	1.8	2.2	1	1	W	S	M	B	Moderate										Moderate
W111	2.2	2.4	1	1	W	S	M	B	Moderate	✓							✓		Moderate
W111	2.4	2.5	1	1	W	S	M	B	Moderate										Moderate
W111	2.5	2.6	1	1	W	S	M	B	Moderate										Moderate
W111	2.6	3.2	1	1	W	S	M	C	Low										Low
W111	3.2	4.8	1	1	W	S	M	C	Low										Low

TABLE 3-9
SCENERY IMPACT RESULTS BY MILEPOST

Link Number	FMP	TMP	Landscape Contrast Components		Landscape Contrast	Structure Contrast	Project Contrast	Scenery Rating	Initial Impacts	Selective Mitigation Measures									Residual Impacts
			Access Level	Vegetation Component						2	3	4	5	6	7	8	9	16	
W111	4.8	5.2	1	1	W	S	M	C	Low										Low
W111	5.2	6	1	1	W	M/S	M	C	Low										Low
W111	6	6.6	1	1	W	M/S	M	C	Low										Low
W111	6.6	7	1	1	W	M/S	M	C	Low	✓							✓		Low
W111	7	7.3	1	1	W	M/S	M	C	Low		✓								Low
W111	7.3	7.5	4	1	W/M	M/S	M	B	Moderate		✓								Moderate
W111	7.5	7.8	4	1	W/M	M/S	M	B	Moderate		✓								Moderate
W111	7.8	7.9	4	1	W/M	M/S	M	B	Moderate		✓								Moderate
W111	7.9	8.1	4	1	W/M	M/S	M	B	Moderate		✓								Low
W111	8.1	8.8	1	1	W	M/S	M	B	Moderate										Low
W111	8.8	9.7	1	1	W	M/S	M	B	Moderate										Low
W111	9.7	10.3	1	1	W	M/S	M	B	Moderate								✓		Low
W111	10.3	11.1	1	1	W	M/S	M	B	Moderate										Low
W111	11.1	12.5	1	1	W	M/S	M	B	Moderate										Low
W111	12.5	12.7	1	1	W	M/S	M	B	Moderate										Low
W111	12.7	13	1	1	W	M/S	M	B	Moderate										Low
W111	13	15.1	1	1	W	S	M	B	Moderate										Moderate
W111	15.1	15.5	1	1	W	S	M	B	Moderate										Moderate
W113	0	0.1	3	1	W	S	M	C	Low										Low
W113	0.1	0.4	3	1	W	S	M	C	Low										Low
W113	0.4	0.8	3	1	W	M/S	M	C	Low										Low
W113	0.8	1.5	1	1	W	M/S	M	C	Low										Low
W113	1.5	2.6	1	1	W	S	M	C	Low										Low
W113	2.6	3.3	4	1	W/M	S	M/S	C	Moderate		✓								Low
W113	3.3	4	4	1	W/M	M/S	M	C	Low										Low
W113	4	4.1	4	1	W/M	M/S	M	B	Moderate		✓								Moderate
W113	4.1	4.6	1	1	W	M/S	M	B	Moderate										Moderate
W113	4.6	5.1	5	1	M	M/S	M/S	B	High		✓		✓						Moderate
W113	5.1	5.8	1	1	W	M/S	M	B	Moderate										Moderate
W113	5.8	6.1	4	1	W/M	M/S	M	B	Moderate		✓								Moderate
W113	6.1	6.6	4	1	W/M	S	M/S	B	High		✓								Moderate
W113	6.6	7.5	5	1	M	S	M/S	B	High		✓		✓						Moderate
W113	7.5	8.4	4	1	W/M	S	M/S	B	High		✓								Moderate
W113	8.4	10	3	1	W	S	M	B	Moderate										Moderate
W113	10	10.6	4	1	W/M	S	M/S	B	High		✓								Moderate
W113	10.6	10.8	4	1	W/M	S	M/S	C	Moderate		✓								Moderate
W113	10.8	11.1	1	1	W	S	M	C	Low										Low
W113	11.1	11.5	3	1	W	S	M	C	Low										Low
W113	11.5	11.9	1	1	W	S	M	C	Low										Low
W113	11.9	12.2	4	1	W/M	S	M/S	C	Moderate		✓								Low
W113	12.2	12.5	3	1	W	S	M	B	Moderate										Moderate
W113	12.5	13	3	1	W	S	M	C	Low										Low
W113	13	13.2	4	1	W/M	S	M/S	C	Moderate		✓								Low
W113	13.2	14.3	3	1	W	S	M	C	Low										Low
W113	14.3	15.6	1	1	W	S	M	C	Low										Low
W113	15.6	16	5	2	M/S	S	M/S	C	Moderate		✓	✓							Low

TABLE 3-9
SCENERY IMPACT RESULTS BY MILEPOST

Link Number	FMP	TMP	Landscape Contrast Components		Landscape Contrast	Structure Contrast	Project Contrast	Scenery Rating	Initial Impacts	Selective Mitigation Measures									Residual Impacts
			Access Level	Vegetation Component						2	3	4	5	6	7	8	9	16	
W113	16	16.2	3	2	W/M	S	M/S	C	Moderate			✓							Low
W113	16.2	16.5	3	1	W	S	M	C	Low										Low
W113	16.5	16.6	3	1	W	S	M	C	Low										Low
W113	16.6	17.1	3	1	W	S	M	C	Low										Low
W113	17.1	17.2	5	1	M	S	M/S	C	Moderate		✓								Low
W113	17.2	17.3	5	1	M	S	M/S	B	High		✓		✓						Moderate
W113	17.3	17.9	5	2	M/S	S	M/S	B	High		✓	✓	✓						Moderate
W113	17.9	18.3	4	2	M	S	M/S	B	High		✓	✓							Moderate
W113	18.3	18.7	4	2	M	S	M/S	B	High		✓	✓					✓		Moderate
W116	0	0.1	1	1	W	M/S	M	C	Low										Low
W116	0.1	0.3	1	1	W	M/S	M	C	Low										Low
W116	0.3	0.6	3	1	W	M/S	M	C	Low										Low
W116	0.6	0.7	3	1	W	M/S	M	C	Low										Low
W116	0.7	0.8	3	1	W	M/S	M	C	Low										Low
W116	0.8	1.2	1	1	W	M/S	M	C	Low										Low
W116	1.2	1.7	1	1	W	M/S	M	C	Low										Low
W116	1.7	4.2	1	1	W	M/S	M	C	Low										Low
W116	4.2	5.2	3	1	W	M/S	M	C	Low										Low
W116	5.2	7.1	3	1	W	S	M	C	Low										Low
W116	7.1	7.6	3	1	W	S	M	C	Low										Low
W116	7.6	7.8	1	1	W	S	M	C	Low										Low
W116	7.8	8	1	1	W	S	M	C	Low										Low
W116	8	8.1	1	1	W	S	M	C	Low										Low
W116	8.1	8.9	3	1	W	S	M	C	Low										Low
W117	0	0.1	1	1	W	S	M	C	Low										Low
W117	0.1	0.2	1	1	W	S	M	C	Low										Low
W117	0.2	2.1	3	1	W	S	M	C	Low										Low
W117	2.1	2.2	3	1	W	S	M	C	Low										Low
W120	0	0.8	3	1	W	M/S	M	C	Low										Low
W120	0.8	1.4	3	1	W	M/S	M	C	Low										Low
W120	1.4	5.5	1	1	W	M/S	M	C	Low										Low
W120	5.5	6	1	1	W	M/S	M	C	Low								✓		Low
W120	6	7.7	1	1	W	M/S	M	C	Low										Low
W120	7.7	9	3	1	W	M/S	M	C	Low										Low
W120	9	9.6	1	1	W	M/S	M	C	Low										Low
W120	9.6	10.6	3	1	W	M/S	M	C	Low										Low
W120	10.6	10.7	3	1	W	M/S	M	D	Not applicable										Not applicable
W120	10.7	11.6	3	1	W	M/S	M	C	Low										Low
W120	11.6	12.1	1	1	W	M/S	M	C	Low										Low
W120	12.1	14.4	3	1	W	M/S	M	C	Low										Low
W120	14.4	14.5	3	1	W	S	M	C	Low										Low
W120	14.5	15.2	4	1	W/M	S	M/S	C	Moderate		✓								Low
W120	15.2	16	3	1	W	S	M	C	Low										Low
W120	16	16.1	1	1	W	S	M	C	Low										Low
W121	0	1.6	1	1	W	S	M	B	Moderate										Moderate
W121	1.6	1.7	1	1	W	S	M	B	Moderate										Moderate

TABLE 3-9
SCENERY IMPACT RESULTS BY MILEPOST

Link Number	FMP	TMP	Landscape Contrast Components		Landscape Contrast	Structure Contrast	Project Contrast	Scenery Rating	Initial Impacts	Selective Mitigation Measures									Residual Impacts
			Access Level	Vegetation Component						2	3	4	5	6	7	8	9	16	
W121	1.7	1.9	1	1	W	S	M	B	Moderate	✓									Moderate
W121	1.9	2.5	1	1	W	S	M	B	Moderate	✓									Moderate
W124	0	1.7	1	1	W	S	M	C	Low										Low
W124	1.7	3.4	3	1	W	S	M	C	Low										Low
W124	3.4	4.1	1	1	W	S	M	C	Low										Low
W124	4.1	8.2	3	1	W	S	M	C	Low										Low
W124	8.2	8.7	4	1	W/M	S	M/S	C	Moderate		✓								Low
W124	8.7	10.2	3	1	W	S	M	C	Low										Low
W124	10.2	11.6	1	1	W	S	M	C	Low										Low
W124	11.6	13.1	3	1	W	S	M	C	Low										Low
W124	13.1	13.3	3	1	W	S	M	C	Low	✓							✓		Low
W124	13.3	13.4	3	1	W	S	M	B	Moderate	✓							✓		Moderate
W124	13.4	13.7	3	1	W	S	M	B	Moderate										Moderate
W124	13.7	15.2	3	1	W	S	M	C	Low										Low
W124	15.2	15.6	1	1	W	S	M	C	Low										Low
W124	15.6	16.5	3	1	W	S	M	C	Low										Low
W124	16.5	16.7	1	1	W	S	M	C	Low										Low
W124	16.7	17.1	1	1	W	S	M	C	Low	✓							✓		Low
W124	17.1	17.7	1	1	W	S	M	C	Low										Low
W124	17.7	18.1	1	1	W	S	M	B	Moderate										Moderate
W124	18.1	18.2	1	1	W	S	M	B	Moderate										Moderate
W124	18.2	18.3	1	1	W	S	M	B	Moderate										Moderate
W125	0	0.9	3	1	W	M/S	M	C	Low										Low
W125	0.9	2	3	1	W	M/S	M	C	Low										Low
W125	2	4.2	1	1	W	M/S	M	C	Low										Low
W125	4.2	4.3	1	1	W	M/S	M	C	Low										Low
W128	0	1.2	1	1	W	M/S	M	C	Low										Low
W128	1.2	2.5	3	1	W	M/S	M	C	Low										Low
W128	2.5	5	1	1	W	M/S	M	C	Low										Low
W15	0	0.4	1	1	W	M/S	M	C	Low										Low
W15	0.4	0.6	1	1	W	M/S	M	B	Moderate										Moderate
W15	0.6	0.7	4	1	W/M	M/S	M	B	Moderate		✓								Moderate
W15	0.7	1.6	4	1	W/M	M/S	M	C	Low										Low
W16	0	0.3	3	1	W	M/S	M	C	Low										Low
W16	0.3	0.4	5	1	M	M/S	M/S	B	High		✓		✓						Moderate
W16	0.4	0.5	5	2	M/S	M/S	M/S	B	High		✓	✓	✓						Moderate
W16	0.5	0.6	5	1	M	M/S	M/S	B	High		✓		✓						Moderate
W16	0.6	0.7	5	1	M	M/S	M/S	C	Moderate		✓								Moderate
W16	0.7	1.3	5	1	M	M/S	M/S	B	High		✓		✓						Moderate
W16	1.3	1.4	5	1	M	M/S	M/S	B	High		✓		✓						Moderate
W16	1.4	2	4	1	W/M	M/S	M	B	Moderate		✓								Low
W16	2	2.3	3	1	W	M/S	M	B	Moderate										Low
W16	2.3	3.3	1	1	W	M/S	M	B	Moderate										Low
W16	3.3	3.5	1	1	W	M/S	M	C	Low										Low
W21	0	0.1	4	1	W/M	S	M/S	C	Moderate		✓								Moderate
W21	0.1	0.2	4	1	W/M	S	M/S	B	High		✓								Moderate

TABLE 3-9
SCENERY IMPACT RESULTS BY MILEPOST

Link Number	FMP	TMP	Landscape Contrast Components		Landscape Contrast	Structure Contrast	Project Contrast	Scenery Rating	Initial Impacts	Selective Mitigation Measures									Residual Impacts
			Access Level	Vegetation Component						2	3	4	5	6	7	8	9	16	
W21	0.2	1	1	1	W	S	M	B	Moderate										Moderate
W21	1	2	3	1	W	S	M	B	Moderate										Moderate
W21	2	2.9	4	1	W/M	S	M/S	B	High		✓								Moderate
W21	2.9	3	3	1	W	S	M	B	Moderate										Moderate
W21	3	4.2	3	1	W	S	M	B	Moderate										Moderate
W21	4.2	5.6	4	1	W/M	S	M/S	B	High		✓								Moderate
W21	5.6	6.4	5	1	M	S	M/S	B	High		✓		✓						Moderate
W21	6.4	7	1	1	W	S	M	B	Moderate										Moderate
W21	7	9.1	2	1	M	S	M/S	B	High		✓								Moderate
W21	9.1	9.2	1	1	W	S	M	B	Moderate										Moderate
W21	9.2	9.6	1	1	W	S	M	B	Moderate								✓		Moderate
W21	9.6	11.8	1	1	W	S	M	B	Moderate										Moderate
W21	11.8	13.1	4	1	W/M	S	M/S	B	High		✓								Moderate
W21	13.1	15.8	1	1	W	S	M	B	Moderate										Moderate
W21	15.8	16.2	1	1	W	S	M	C	Low										Low
W21	16.2	16.5	1	1	W	S	M	B	Moderate										Low
W21	16.5	16.8	1	1	W	S	M	C	Low										Low
W21	16.8	17.4	3	1	W	S	M	C	Low										Low
W21	17.4	18.2	4	1	W/M	S	M/S	C	Moderate		✓								Low
W21	18.2	20.3	1	1	W	S	M	C	Low										Low
W21	20.3	20.9	3	1	W	S	M	C	Low										Low
W21	20.9	21.8	1	1	W	S	M	C	Low										Low
W21	21.8	21.9	3	1	W	S	M	C	Low										Low
W21	21.9	22	3	1	W	S	M	C	Low										Low
W21	22	22.1	3	1	W	M/S	M	C	Low										Low
W22	0	1.9	1	1	W	M/S	M	C	Low										Low
W22	1.9	3.3	1	1	W	M/S	M	C	Low										Low
W22	3.3	3.9	1	1	W	M/S	M	B	Moderate										Low
W22	3.9	8.2	1	1	W	M/S	M	C	Low										Low
W22	8.2	10.2	1	1	W	M/S	M	C	Low										Low
W22	10.2	10.9	1	1	W	M/S	M	C	Low										Low
W22	10.9	11.9	1	1	W	M	W/M	C	Low										Low
W22	11.9	12.6	1	1	W	M/S	M	C	Low										Low
W22	12.6	13.7	1	1	W	M/S	M	C	Low										Low
W22	13.7	14.4	4	1	W/M	M/S	M	C	Low										Low
W22	14.4	20	1	1	W	M/S	M	C	Low										Low
W27	0	7.9	1	1	W	M/S	M	C	Low										Low
W27	7.9	8.3	1	1	W	M/S	M	C	Low								✓		Low
W27	8.3	9	1	1	W	M/S	M	C	Low										Low
W27	9	10	1	1	W	M/S	M	C	Low										Low
W27	10	11.1	1	1	W	M/S	M	C	Low										Low
W27	11.1	11.2	1	1	W	M/S	M	D	Not applicable										Not applicable
W27	11.2	11.8	1	1	W	M/S	M	C	Low										Low
W27	11.8	20	1	1	W	S	M	C	Low										Low
W27	20	20.5	1	1	W	S	M	B	Moderate										Low
W299	0	0.2	1	1	W	S	M	B	Moderate								✓		Moderate

TABLE 3-9
SCENERY IMPACT RESULTS BY MILEPOST

Link Number	FMP	TMP	Landscape Contrast Components: Access Level	Landscape Contrast Components: Vegetation Component	Landscape Contrast	Structure Contrast	Project Contrast	Scenery Rating	Initial Impacts	Selective Mitigation Measures: 2	3	4	5	6	7	8	9	16	Residual Impacts
W299	0.2	0.3	1	1	W	S	M	B	Moderate								✓		Moderate
W299	0.3	0.6	4	1	W/M	S	M/S	B	High		✓						✓		Moderate
W299	0.6	1.1	1	1	W	S	M	B	Moderate								✓		Moderate
W299	1.1	1.6	2	1	M	S	M/S	B	High		✓								Moderate
W299	1.6	1.7	1	1	W	S	M	B	Moderate										Moderate
W299	1.7	2.2	1	1	W	S	M	C	Low										Low
W299	2.2	2.8	1	1	W	S	M	C	Low										Low
W30	0	0.1	1	1	W	S	M	B	Moderate										Moderate
W30	0.1	3.3	1	1	W	S	M	B	Moderate										Moderate
W30	3.3	3.8	3	1	W	S	M	B	Moderate										Moderate
W30	3.8	4.1	1	1	W	S	M	B	Moderate										Moderate
W30	4.1	4.3	1	1	W	S	M	B	Moderate	✓							✓		Moderate
W30	4.3	4.6	2	1	M	S	M/S	B	High		✓								Moderate
W30	4.6	4.7	2	1	M	S	M/S	B	High		✓								Moderate
W30	4.7	5.9	1	1	W	S	M	B	Moderate										Moderate
W30	5.9	6.7	3	1	W	S	M	B	Moderate										Moderate
W30	6.7	7	3	1	W	S	M	C	Low										Low
W30	7	8.6	1	1	W	S	M	C	Low										Low
W30	8.6	9.1	1	1	W	S	M	C	Low										Low
W30	9.1	10.4	1	1	W	S	M	C	Low										Low
W30	10.4	10.7	1	1	W	S	M	C	Low										Low
W30	10.7	12.4	3	1	W	S	M	C	Low										Low
W30	12.4	13.2	3	1	W	S	M	C	Low										Low
W30	13.2	13.8	1	1	W	S	M	C	Low										Low
W30	13.8	13.9	3	1	W	S	M	C	Low										Low
W30	13.9	14.3	3	1	W	S	M	C	Low										Low
W30	14.3	14.4	3	1	W	S	M	C	Low										Low
W30	14.4	14.6	3	1	W	S	M	C	Low										Low
W30	14.6	14.7	3	1	W	S	M	C	Low										Low
W30	14.7	15.6	3	1	W	S	M	C	Low										Low
W30	15.6	16.1	1	1	W	S	M	C	Low										Low
W30	16.1	16.2	3	1	W	S	M	C	Low										Low
W30	16.2	17.3	3	1	W	S	M	C	Low										Low
W30	17.3	17.4	3	1	W	S	M	C	Low										Low
W30	17.4	17.7	4	1	W/M	S	M/S	C	Moderate		✓								Low
W30	17.7	18.2	1	1	W	S	M	C	Low										Low
W30	18.2	19.5	5	1	M	S	M/S	C	Moderate		✓								Moderate
W30	19.5	19.9	1	1	W	S	M	C	Low										Low
W30	19.9	20.2	4	1	W/M	S	M/S	C	Moderate		✓						✓		Low
W30	20.2	20.6	4	1	W/M	S	M/S	C	Moderate		✓								Low
W30	20.6	20.9	1	1	W	S	M	C	Low										Low
W30	20.9	21.2	1	1	W	S	M	C	Low	✓									Low
W30	21.2	21.5	1	1	W	S	M	C	Low										Low
W30	21.5	21.7	1	1	W	S	M	B	Moderate										Moderate
W30	21.7	22.8	4	1	W/M	S	M/S	B	High		✓								Moderate
W30	22.8	22.9	2	1	M	S	M/S	B	High		✓								Moderate

TABLE 3-9
SCENERY IMPACT RESULTS BY MILEPOST

Link Number	FMP	TMP	Landscape Contrast Components		Landscape Contrast	Structure Contrast	Project Contrast	Scenery Rating	Initial Impacts	Selective Mitigation Measures									Residual Impacts
			Access Level	Vegetation Component						2	3	4	5	6	7	8	9	16	
W30	22.9	23.3	2	1	M	S	M/S	B	High		✓								Moderate
W30	23.3	23.6	5	1	M	S	M/S	B	High		✓		✓						Moderate
W30	23.6	23.7	3	1	W	S	M	B	Moderate										Moderate
W30	23.7	24.1	3	1	W	S	M	C	Low										Low
W30	24.1	24.5	3	1	W	S	M	C	Low	✓							✓		Low
W300	0	1.9	1	1	W	S	M	C	Low										Low
W300	1.9	2.2	1	1	W	S	M	B	Moderate										Low
W300	2.2	2.5	1	1	W	S	M	B	Moderate										Low
W300	2.5	3.2	1	1	W	S	M	B	Moderate										Low
W300	3.2	4.6	1	1	W	S	M	B	Moderate										Moderate
W300	4.6	4.7	1	1	W	S	M	B	Moderate										Moderate
W302	0	1.7	1	1	W	S	M	B	Moderate										Moderate
W302	1.7	1.9	1	1	W	S	M	B	Moderate										Moderate
W302	1.9	2.5	4	1	W/M	S	M/S	B	High		✓								Moderate
W32	0	0.2	3	1	W	S	M	C	Low	✓									Low
W32	0.2	0.5	4	1	W/M	S	M/S	C	Moderate		✓								Low
W32	0.5	1.8	1	1	W	S	M	C	Low										Low
W32	1.8	3.6	3	1	W	S	M	C	Low										Low
W32	3.6	4.2	1	1	W	S	M	C	Low										Low
W32	4.2	4.9	3	1	W	S	M	C	Low										Low
W32	4.9	5.5	1	1	W	S	M	C	Low										Low
W32	5.5	5.9	3	1	W	S	M	C	Low										Low
W32	5.9	6.2	3	1	W	S	M	C	Low										Low
W32	6.2	6.6	4	1	W/M	S	M/S	C	Moderate		✓								Moderate
W32	6.6	7.2	1	1	W	S	M	C	Low										Low
W32	7.2	8.4	4	1	W/M	S	M/S	C	Moderate		✓								Low
W32	8.4	9.6	1	1	W	S	M	C	Low										Low
W32	9.6	10.2	3	1	W	S	M	C	Low										Low
W32	10.2	10.5	1	1	W	S	M	C	Low	✓									Low
W32	10.5	10.9	1	1	W	S	M	C	Low										Low
W32	10.9	13	1	1	W	S	M	C	Low										Low
W32	13	14.2	3	1	W	S	M	C	Low										Low
W32	14.2	17.5	1	1	W	S	M	C	Low										Low
W32	17.5	18.4	3	1	W	S	M	C	Low										Low
W32	18.4	18.6	1	1	W	S	M	C	Low										Low
W32	18.6	20.2	1	1	W	S	M	C	Low										Low
W32	20.2	21	1	1	W	M/S	M	C	Low										Low
W32	21	21.1	1	1	W	S	M	C	Low										Low
W32	21.1	21.2	1	1	W	S	M	D	Not applicable										Not applicable
W32	21.2	21.4	1	1	W	S	M	C	Low										Low
W32	21.4	22.5	1	1	W	S	M	C	Low										Low
W32	22.5	22.9	1	1	W	S	M	C	Low								✓		Low
W32	22.9	23.5	1	1	W	S	M	C	Low										Low
W32	23.5	23.6	1	1	W	M/S	M	C	Low										Low
W32	23.6	23.9	3	1	W	M/S	M	C	Low										Low
W32	23.9	24.2	1	1	W	M/S	M	C	Low										Low

TABLE 3-9
SCENERY IMPACT RESULTS BY MILEPOST

Link Number	FMP	TMP	Landscape Contrast Components		Landscape Contrast	Structure Contrast	Project Contrast	Scenery Rating	Initial Impacts	Selective Mitigation Measures									Residual Impacts
			Access Level	Vegetation Component						2	3	4	5	6	7	8	9	16	
W321	0	0.4	1	1	W	S	M	B	Moderate										Moderate
W321	0.4	1.9	1	1	W	M/S	M	B	Moderate										Low
W321	1.9	2.1	1	2	W/M	M/S	M	B	Moderate			✓							Moderate
W321	2.1	3	1	1	W	M/S	M	B	Moderate										Moderate
W35	0	0.9	3	1	W	M/S	M	C	Low										Low
W35	0.9	1.1	1	1	W	M/S	M	C	Low										Low
W35	1.1	3.7	1	1	W	S	M	C	Low										Low
W35	3.7	3.8	1	1	W	S	M	B	Moderate										Moderate
W35	3.8	4.1	4	1	W/M	S	M/S	B	High		✓								Moderate
W35	4.1	4.2	4	1	W/M	S	M/S	C	Moderate		✓								Moderate
W35	4.2	5.2	1	1	W	S	M	C	Low										Low
W35	5.2	5.8	4	1	W/M	S	M/S	C	Moderate		✓								Low
W35	5.8	8.8	1	1	W	S	M	C	Low										Low
W36	0	0.2	1	1	W	S	M	C	Low										Low
W36	0.2	1.4	1	1	W	S	M	C	Low										Low
W36	1.4	1.7	1	1	W	S	M	B	Moderate										Moderate
W409	0	0.3	1	1	W	S	M	B	Moderate										Low
W409	0.3	4.2	1	1	W	S	M	C	Low										Low
W409	4.2	4.6	1	1	W	S	M	C	Low										Low
W409	4.6	6	3	1	W	S	M	C	Low										Low
W409	6	6.2	4	1	W/M	S	M/S	C	Moderate		✓								Moderate
W409	6.2	6.4	4	1	W/M	S	M/S	B	High		✓								Moderate
W409	6.4	6.6	1	1	W	S	M	C	Low										Moderate
W409	6.6	6.8	1	1	W	S	M	B	Moderate										Moderate
W409	6.8	7.9	1	1	W	S	M	C	Low										Low
W409	7.9	8.3	3	1	W	S	M	C	Low										Low
W409	8.3	8.7	3	1	W	S	M	C	Low										Low
W409	8.7	9.1	5	1	M	S	M/S	C	Moderate		✓								Moderate
W409	9.1	9.2	5	1	M	S	M/S	B	High	✓	✓		✓						Moderate
W409	9.2	9.3	5	1	M	S	M/S	B	High	✓	✓		✓						Moderate
W409	9.3	9.8	5	1	M	S	M/S	C	Moderate		✓								Low
W409	9.8	10.2	3	1	W	S	M	C	Low										Low
W409	10.2	10.3	3	1	W	S	M	C	Low										Low
W409	10.3	10.8	4	1	W/M	S	M/S	C	Moderate		✓								Low
W409	10.8	11.4	4	1	W/M	S	M/S	C	Moderate		✓								Low
W409	11.4	13	1	1	W	S	M	C	Low										Low
W409	13	13.1	1	1	W	S	M	C	Low										Low
W409	13.1	13.7	3	1	W	S	M	C	Low										Low
W409	13.7	13.8	3	1	W	S	M	C	Low										Low
W409	13.8	15.6	3	1	W	S	M	C	Low										Low
W409	15.6	15.7	3	1	W	S	M	B	Moderate										Moderate
W409	15.7	15.9	3	2	W/M	S	M/S	B	High			✓							Moderate
W409	15.9	16.1	4	2	M	S	M/S	B	High		✓	✓							Moderate
W409	16.1	16.2	4	2	M	S	M/S	B	High		✓	✓							Moderate
W409	16.2	16.6	4	2	M	S	M/S	B	High	✓	✓	✓					✓		Moderate
W410	0	0.3	4	1	W/M	S	M/S	B	High		✓								Moderate

TABLE 3-9
SCENERY IMPACT RESULTS BY MILEPOST

Link Number	FMP	TMP	Landscape Contrast Components		Landscape Contrast	Structure Contrast	Project Contrast	Scenery Rating	Initial Impacts	Selective Mitigation Measures									Residual Impacts
			Access Level	Vegetation Component						2	3	4	5	6	7	8	9	16	
W410	0.3	1	3	1	W	S	M	B	Moderate										Moderate
W410	1	1.2	4	1	W/M	S	M/S	B	High		✓								Moderate
W410	1.2	1.3	4	1	W/M	S	M/S	B	High		✓								Moderate
W411	0	0.1	4	1	W/M	S	M/S	B	High		✓								Moderate
W411	0.1	1	1	1	W	S	M	B	Moderate										Moderate
W411	1	1.1	1	1	W	S	M	C	Low										Low
W411	1.1	1.7	4	1	W/M	S	M/S	C	Moderate		✓								Low
W411	1.7	2.6	3	1	W	S	M	C	Low										Low
W411	2.6	2.7	3	2	W/M	S	M/S	C	Moderate			✓							Low
W411	2.7	3.2	1	2	W/M	S	M/S	C	Moderate			✓							Low

3.5.2 Impacts on Viewing Locations

Similar to impacts on scenery, Tables 3-10 and 3-11 were developed and list the components used to identify initial impacts, selective mitigation measures, and residual impacts. Two tables were developed since impacts on high and moderate concern level viewers were identified using different impact matrices because impacts on high concern viewers would occur at a more intense level than for a moderate concern viewer given the same impact criteria due to increased viewer sensitivity to modifications in their viewshed. In addition, the contrast rating worksheets prepared from KOP locations were also used to confirm the accuracy of the impact assessment models and display impacts from nationally significant viewing locations as well as compliance with BLM VRM Class objectives. In a similar manner, the direct effect visual simulations further illustrate the range of impacts on viewing locations and are used to identify as well as confirm the effectiveness of visual mitigation. The KOP contrast rating worksheets and visual simulations can be found in the Draft EIS (BLM 2014). Note that visual simulations presenting potential cumulative effects were also prepared and can be viewed in Appendix H of the Draft EIS (BLM 2014).

3.5.3 Effects on Bureau of Land Management Visual Resource Inventory Components

3.5.3.1 Scenic Quality Rating Units

As stated earlier in the impact assessment methodology, effects were only assessed on the SQRU portion of the BLM VRI. To provide further detail at the field office level for this technical report, Table 3-12 was prepared, which details the area (in acres) in each distinct SQRU potentially influenced by the Project's alternative routes. This table provides information necessary to determine the level of potential effects of the Project on this agency planning-level inventory of scenery.

3.5.4 Federal Agency Visual Management Objectives and (Land and) Resource Management Plans

3.5.4.1 Bureau of Land Management Visual Resource Management Classes and Resource Management Plans

As directed by BLM Manual 8431, contrast rating was completed from agency-approved KOP locations on or viewing BLM-administered lands. Table 2-3 included a complete list of all KOPs identified for the Project, but many of these locations were not used for assessing compliance with BLM VRM Class objectives as KOPs were identified in a similar manner across all lands potentially traversed by the Project. Table 3-13 was developed to streamline the list of KOPs as this table only includes the KOPs used, by field office, to determine compliance with BLM VRM Class objectives and in the case of noncompliance, the associated plan amendment. The contrast rating worksheets prepared from each KOP, including those used to determine compliance with BLM VRM Class objectives, are located in the KOP Draft EIS. For information on the assessment of impacts resulting from these plan amendments, please refer to Chapter 5 of the Draft EIS (BLM 2014).

The areas determined to be compliant or not compliant with the BLM VRM Class objectives were mapped and the resulting mileages are reported in Table 3-14, by field office, to provide additional detail in this report.

3.5.4.2 U.S. Forest Service Visual Quality Objectives

The results of the assessment of consistency with VQO levels are shown in Table 3-15, which detail the mileages in a manner similar to the BLM VRM Classes by alternative route and national forest.

3.5.4.3 U.S. Forest Service Land and Resource Management Plans

As described in the methodology, inconsistency with VQO levels does not necessarily equate to a plan amendment as is the case with BLM VRM Class objectives. Conformance with forest LRMPs are based on meeting forest-wide and management area standards, which were presented in Chapter 1 of this report. Table 3-16 was developed to consolidate these management standards in one location with which Project alternative routes would require a plan amendment due to not meeting these management standards.

TABLE 3-10
HIGH CONCERN VIEWER IMPACT RESULTS BY MILEPOST

Link Number	FMP	TMP	Landscape Contrast Components		Landscape Contrast	Structure Contrast	Project Contrast	Influence Zone	Initial Impacts	Selective Mitigation Measures									Residual Impacts
			Access Level	Vegetation Component						2	3	4	5	6	7	8	9	16	
C100	0	0.2	4	1	W/M	S	M/S	5	High		✓								High
C100	0.2	0.4	4	1	W/M	S	M/S	4	High		✓								Moderate
C100	0.4	0.8	4	1	W/M	S	M/S	5	High		✓								High
C100	0.8	1.8	1	1	W	S	M	5	High										High
C100	1.8	2.2	1	1	W	S	M	4	Moderate										Moderate
C100	2.2	3.5	4	1	W/M	S	M/S	4	High		✓								Moderate
C100	3.5	4	3	1	W	S	M	4	Moderate										Moderate
C100	4	4.6	4	1	W/M	S	M/S	4	High		✓								Moderate
C100	4.6	4.9	3	1	W	S	M	4	Moderate										Moderate
C100	4.9	6.3	4	1	W/M	S	M/S	4	High		✓								Moderate
C100	6.3	6.9	4	1	W/M	S	M/S	3	Moderate		✓								Moderate
C100	6.9	7.4	4	1	W/M	S	M/S	4	High		✓								Moderate
C100	7.4	7.5	4	1	W/M	S	M/S	4	High		✓								Moderate
C100	7.5	9.2	4	1	W/M	S	M/S	5	High		✓								High
C100	9.2	9.7	4	1	W/M	S	M/S	4	High		✓								Moderate
C100	9.7	9.9	3	1	W	S	M	3	Moderate										Low
C100	9.9	10.2	3	1	W	S	M	3	Moderate										Low
C100	10.2	10.3	4	1	W/M	S	M/S	3	Low										Low
C100	10.3	10.7	4	1	W/M	S	M/S	3	Moderate		✓								Moderate
C100	10.7	10.8	4	1	W/M	S	M/S	4	High		✓								Moderate
C100	10.8	11.3	4	1	W/M	S	M/S	4	High		✓								Moderate
C100	11.3	11.6	4	1	W/M	S	M/S	5	High		✓								High
C100	11.6	11.7	3	1	W	S	M	5	High										High
C100	11.7	11.8	3	1	W	S	M	5	High	✓									High
C100	11.8	11.9	3	1	W	S	M	5	High	✓									High
C100	11.9	12.3	3	1	W	S	M	5	High										High
C100	12.3	12.4	3	1	W	S	M	5	High										High
C100	12.4	12.7	5	1	M	S	M/S	5	High		✓		✓						High
C100	12.7	12.9	3	2	W/M	S	M/S	5	High	✓		✓							High
C100	12.9	13.4	3	2	W/M	S	M/S	5	High	✓		✓							High
C100	13.4	13.6	3	2	W/M	S	M/S	5	High	✓		✓					✓		High
C100	13.6	13.8	3	1	W	S	M	5	High								✓		High
C100	13.8	14.1	4	1	W/M	S	M/S	5	High		✓								High
C100	14.1	14.7	4	1	W/M	S	M/S	4	High		✓								Moderate
C100	14.7	15.3	4	1	W/M	S	M/S	3	Moderate		✓								Low
C100	15.3	15.5	4	1	W/M	S	M/S	3	Moderate		✓								Low
C100	15.5	16.1	1	1	W	S	M	3	Moderate										Low
C100	16.1	16.2	1	1	W	M/S	M	3	Moderate										Low
C101	0	0.1	3	1	W	M/S	M	3	Moderate										Moderate
C101	0.1	0.4	3	1	W	M/S	M	3	Moderate										Moderate
C101	0.4	0.5	3	1	W	M/S	M	4	Moderate										Moderate
C101	0.5	1	4	1	W/M	M/S	M	4	Moderate		✓								Moderate
C101	1	1.4	4	1	W/M	M/S	M	5	High		✓								High

TABLE 3-10
HIGH CONCERN VIEWER IMPACT RESULTS BY MILEPOST

Link Number	FMP	TMP	Landscape Contrast Components		Landscape Contrast	Structure Contrast	Project Contrast	Influence Zone	Initial Impacts	Selective Mitigation Measures									Residual Impacts
			Access Level	Vegetation Component						2	3	4	5	6	7	8	9	16	
C101	1.4	1.9	3	1	W	M/S	M	5	High										High
C101	1.9	2.4	3	1	W	M/S	M	5	High										High
C101	2.4	2.5	2	1	M	M/S	M/S	5	High		✓								High
C101	2.5	3.3	2	1	M	M/S	M/S	5	High		✓								High
C101	3.3	3.5	1	1	W	M/S	M	5	High										Moderate
C101	3.5	3.6	1	1	W	M/S	M	4	Moderate										Low
C101	3.6	4.3	1	1	W	M/S	M	4	Moderate										Low
C101	4.3	4.5	4	1	W/M	M/S	M	4	Moderate		✓								Low
C101	4.5	5.1	4	1	W/M	M/S	M	5	High		✓								Moderate
C101	5.1	5.4	4	1	W/M	M/S	M	5	High		✓								High
C101	5.4	5.8	3	1	W	M/S	M	5	High										Moderate
C101	5.8	6.9	4	1	W/M	M/S	M	5	High		✓								Moderate
C101	6.9	7.6	3	1	W	M/S	M	5	High										Moderate
C101	7.6	7.7	1	1	W	M/S	M	5	High										Moderate
C101	7.7	8.7	1	1	W	W	W	5	Low										Low
C101	8.7	9.4	1	1	W	W	W	5	Low										Low
C101	9.4	9.5	1	1	W	W	W	5	Low										Low
C101	9.5	9.7	1	1	W	W	W	5	Low										Low
C105	0	1.3	1	1	W	W	W	5	Low										Low
C105	1.3	1.7	1	1	W	W	W	5	Low										Low
C105	1.7	2.4	1	1	W	W	W	5	Low										Low
C105	2.4	2.5	1	1	W	W	W	5	Low										Low
C105	2.5	2.7	1	1	W	W	W	5	Low										Low
C105	2.7	3	4	1	W/M	W	W	5	Low										Low
C105	3	3.4	4	1	W/M	M	W/M	5	Moderate		✓								Moderate
C105	3.4	3.8	3	1	W	M	W/M	5	Moderate										Moderate
C105	3.8	3.9	3	1	W	M	W/M	5	Moderate										Moderate
C105	3.9	4.5	4	1	W/M	M	W/M	5	Moderate		✓								Moderate
C105	4.5	4.7	4	1	W/M	M	W/M	4	Moderate		✓								Moderate
C105	4.7	5.2	4	1	W/M	M	W/M	4	Moderate		✓								Moderate
C105	5.2	5.4	4	1	W/M	M	W/M	4	Moderate		✓								Moderate
C105	5.4	5.8	4	1	W/M	M	W/M	4	Moderate		✓								Moderate
C105	5.8	6.2	4	1	W/M	M	W/M	4	Moderate		✓								Moderate
C106	0	0.1	1	1	W	M	W/M	3	Low										Low
C106	0.1	0.2	1	1	W	M	W/M	4	Low										Low
C106	0.2	0.3	1	1	W	M	W/M	4	Low										Low
C106	0.3	1.4	1	1	W	M	W/M	4	Moderate										Low
C106	1.4	1.8	1	1	W	M	W/M	3	Low										Low
C106	1.8	3.8	1	1	W	M	W/M	4	Moderate										Low
C106	3.8	4.3	1	1	W	M	W/M	4	Low										Low
C106	4.3	4.9	1	1	W	M	W/M	3	Low										Low
C106	4.9	5.3	1	1	W	M	W/M	3	Low										Low
C106	5.3	5.4	3	1	W	M	W/M	3	Low										Low

TABLE 3-10
HIGH CONCERN VIEWER IMPACT RESULTS BY MILEPOST

Link Number	FMP	TMP	Landscape Contrast Components		Landscape Contrast	Structure Contrast	Project Contrast	Influence Zone	Initial Impacts	Selective Mitigation Measures									Residual Impacts
			Access Level	Vegetation Component						2	3	4	5	6	7	8	9	16	
C106	5.4	6	3	1	W	M	W/M	2	Low										Low
C106	6	6.2	3	1	W	M	W/M	3	Low										Low
C106	6.2	6.6	3	1	W	M	W/M	3	Low										Low
C106	6.6	7.9	3	1	W	M	W/M	3	Low										Low
C106	7.9	8.5	3	1	W	M	W/M	3	Low										Low
C106	8.5	8.6	3	1	W	M	W/M	2	Low										Low
C106	8.6	9.3	1	1	W	M	W/M	2	Low										Low
C106	9.3	9.4	1	1	W	M	W/M	2	Low										Low
C106	9.4	10.1	3	1	W	M	W/M	2	Low										Low
C106	10.1	10.2	1	1	W	M	W/M	2	Low										Low
C106	10.2	10.6	1	1	W	M	W/M	2	Low										Low
C106	10.6	10.8	1	1	W	M	W/M	3	Low										Low
C106	10.8	12	1	1	W	M	W/M	3	Low										Low
C106	12	13.4	1	1	W	M	W/M	4	Moderate										Moderate
C106	13.4	13.7	1	1	W	M	W/M	5	Moderate										Moderate
C106	13.7	14.3	2	1	M	M	M	5	High		✓								Moderate
C106	14.3	14.8	1	1	W	M	W/M	5	Moderate										Moderate
C106	14.8	15	1	1	W	M	W/M	4	Moderate										Moderate
C106	15	15.1	1	2	W/M	M	W/M	4	Moderate			✓							Moderate
C106	15.1	15.5	2	2	M/S	M	M	4	Moderate		✓	✓							Moderate
C106	15.5	16	1	2	W/M	M	W/M	5	Moderate			✓							Moderate
C106	16	16.5	2	2	M/S	M	M	5	High		✓	✓					✓		Moderate
C106	16.5	17.4	5	2	M/S	M	M	5	High		✓	✓	✓						Moderate
C106	17.4	17.6	5	2	M/S	M	M	4	Moderate		✓	✓							Moderate
C106	17.6	17.9	1	2	W/M	M	W/M	4	Moderate			✓							Moderate
C106	17.9	18.4	1	1	W	M	W/M	4	Moderate										Moderate
C106	18.4	19.1	1	1	W	M	W/M	5	Moderate										Moderate
C106	19.1	19.5	1	1	W	M	W/M	5	Moderate								✓		Moderate
C106	19.5	19.8	1	1	W	M	W/M	5	Moderate										Moderate
C106	19.8	20	1	1	W	M	W/M	4	Moderate										Moderate
C13	0	0.1	1	1	W	M/S	M	5	High										High
C13	0.1	0.3	1	1	W	M/S	M	5	High										High
C13	0.3	0.5	1	1	W	M/S	M	4	Moderate										Moderate
C13	0.5	1.1	1	1	W	M/S	M	5	High										High
C13	1.1	1.5	1	1	W	M/S	M	5	High										High
C13	1.5	2.1	1	1	W	M/S	M	4	Moderate										Moderate
C13	2.1	2.2	1	1	W	M/S	M	3	Moderate										Moderate
C13	2.2	2.5	1	1	W	M/S	M	4	Moderate										Moderate
C13	2.5	2.9	1	1	W	S	M	4	Moderate										Moderate
C13	2.9	3.2	1	1	W	S	M	5	High										High
C13	3.2	4	1	1	W	S	M	4	Moderate										Moderate
C13	4	5	1	1	W	S	M	3	Moderate										Moderate
C13	5	5.3	1	1	W	S	M	2	Low										Low

TABLE 3-10
HIGH CONCERN VIEWER IMPACT RESULTS BY MILEPOST

Link Number	FMP	TMP	Landscape Contrast Components		Landscape Contrast	Structure Contrast	Project Contrast	Influence Zone	Initial Impacts	Selective Mitigation Measures									Residual Impacts
			Access Level	Vegetation Component						2	3	4	5	6	7	8	9	16	
C13	5.3	6	1	1	W	S	M	2	Low										Low
C13	6	7.5	1	1	W	S	M	1	Low										Low
C13	7.5	8.6	1	1	W	S	M	2	Low										Low
C13	8.6	9	1	1	W	S	M	3	Moderate										Low
C13	9	9.3	1	1	W	S	M	3	Low										Low
C13	9.3	9.7	4	1	W/M	S	M/S	3	Low										Low
C13	9.7	9.8	1	1	W	S	M	3	Low										Low
C13	9.8	10.4	1	1	W	S	M	4	Low										Low
C13	10.4	10.8	1	1	W	S	M	5	Low										Low
C13	10.8	11.3	1	1	W	S	M	4	Low										Low
C13	11.3	11.4	5	1	M	S	M/S	4	Low										Low
C13	11.4	11.5	5	1	M	S	M/S	3	Moderate		✓								Moderate
C13	11.5	12	5	1	M	S	M/S	4	High		✓		✓						High
C13	12	12.9	1	1	W	S	M	5	High										High
C13	12.9	13.1	1	1	W	S	M	5	High	✓									High
C13	13.1	13.4	1	1	W	S	M	5	High										High
C13	13.4	14.7	2	1	M	S	M/S	5	High		✓								High
C13	14.7	14.8	2	1	M	S	M/S	4	High		✓								Moderate
C13	14.8	14.9	2	1	M	S	M/S	4	Low										Low
C13	14.9	15	2	1	M	S	M/S	4	High		✓								Moderate
C13	15	15.2	5	1	M	S	M/S	4	Low										Low
C13	15.2	15.5	5	1	M	S	M/S	3	Low										Low
C13	15.5	16.8	1	1	W	S	M	3	Low										Low
C13	16.8	17.3	4	1	W/M	S	M/S	3	Low										Low
C13	17.3	17.8	4	1	W/M	S	M/S	4	High		✓								Moderate
C13	17.8	18.7	4	1	W/M	S	M/S	5	High		✓								High
C13	18.7	19.5	5	1	M	S	M/S	4	High		✓		✓						Moderate
C13	19.5	20.1	5	1	M	S	M/S	5	High		✓		✓						High
C13	20.1	20.5	2	1	M	S	M/S	5	High		✓								High
C13	20.5	21.6	4	1	W/M	S	M/S	5	High		✓								High
C17	0	0.3	1	1	W	S	M	4	Moderate										Moderate
C17	0.3	0.4	1	1	W	S	M	5	High										High
C170	0	0.3	1	1	W	M	W/M	4	Moderate										Moderate
C170	0.3	2.5	3	1	W	M	W/M	3	Low										Low
C170	2.5	3.7	1	1	W	M	W/M	3	Low										Low
C170	3.7	3.9	3	1	W	M	W/M	3	Low										Low
C170	3.9	4.5	3	1	W	M	W/M	2	Low										Low
C170	4.5	5.2	1	1	W	M	W/M	2	Low										Low
C170	5.2	6.3	1	1	W	M	W/M	2	Low										Low
C170	6.3	8	3	1	W	M	W/M	2	Low										Low
C170	8	8.2	1	1	W	M	W/M	2	Low										Low
C170	8.2	8.8	1	1	W	M	W/M	1	Low										Low
C170	8.8	9.3	2	1	M	M	M	1	Low										Low

TABLE 3-10
HIGH CONCERN VIEWER IMPACT RESULTS BY MILEPOST

Link Number	FMP	TMP	Landscape Contrast Components		Landscape Contrast	Structure Contrast	Project Contrast	Influence Zone	Initial Impacts	Selective Mitigation Measures									Residual Impacts
			Access Level	Vegetation Component						2	3	4	5	6	7	8	9	16	
C170	9.3	9.7	1	1	W	M	W/M	1	Low										Low
C170	9.7	10.5	3	1	W	M	W/M	1	Low										Low
C170	10.5	11.3	4	1	W/M	M	W/M	1	Low										Low
C170	11.3	12.3	4	1	W/M	M	W/M	2	Low										Low
C171	0	0.1	4	1	W/M	M	W/M	2	Low										Low
C171	0.1	0.4	1	1	W	M	W/M	2	Low										Low
C171	0.4	1	1	1	W	M	W/M	3	Low										Low
C172	0	0.1	1	1	W	M	W/M	3	Low										Low
C172	0.1	0.3	1	1	W	M	W/M	3	Low										Low
C172	0.3	0.4	1	1	W	M	W/M	3	Low										Low
C172	0.4	1.7	1	1	W	W/M	W	3	Low										Low
C172	1.7	2	1	1	W	W/M	W	4	Low										Low
C172	2	3.6	1	1	W	W/M	W	3	Low										Low
C172	3.6	3.8	1	1	W	W/M	W	3	Low										Low
C172	3.8	4	5	1	M	W/M	W/M	3	Low										Low
C172	4	4.4	5	1	M	M	M	3	Moderate		✓								Low
C172	4.4	4.5	2	1	M	M	M	3	Moderate		✓								Low
C173	0	0.2	1	1	W	M	W/M	3	Low										Low
C173	0.2	0.7	1	1	W	M	W/M	3	Low										Low
C173	0.7	0.8	3	1	W	M	W/M	3	Low										Low
C173	0.8	0.9	3	1	W	M	W/M	3	Low										Low
C173	0.9	1	3	1	W	M	W/M	3	Low										Low
C173	1	1.1	5	1	M	M	M	3	Moderate		✓								Low
C173	1.1	1.2	5	1	M	M	M	3	Moderate		✓								Low
C173	1.2	1.7	5	2	M/S	M	M	3	Moderate		✓	✓							Low
C173	1.7	1.9	1	2	W/M	M	W/M	3	Low										Low
C173	1.9	2.9	1	1	W	M	W/M	3	Low										Low
C173	2.9	3	5	1	M	M	M	3	Moderate		✓								Low
C173	3	3.3	5	2	M/S	M	M	3	Moderate		✓	✓							Low
C173	3.3	3.6	5	1	M	M	M	3	Moderate		✓								Moderate
C173	3.6	4.3	5	1	M	M	M	3	Moderate		✓								Low
C173	4.3	4.5	2	1	M	M	M	3	Moderate		✓								Low
C174	0	0.1	2	1	M	M	M	3	Moderate		✓								Low
C174	0.1	0.2	2	1	M	M	M	3	Moderate		✓								Low
C174	0.2	0.3	2	1	M	M	M	3	Low										Low
C175	0	0.9	2	1	M	M	M	3	Low										Low
C175	0.9	1.4	2	1	M	M	M	2	Low										Low
C175	1.4	1.7	2	1	M	M	M	2	Low										Low
C175	1.7	1.8	2	2	M/S	M	M	2	Low										Low
C175	1.8	2.2	2	2	M/S	M	M	3	Moderate		✓	✓							Low
C175	2.2	2.9	2	2	M/S	M	M	3	Low										Low
C175	2.9	3	5	2	M/S	M	M	3	Low										Low
C175	3	3.5	5	2	M/S	M	M	4	Low										Low

TABLE 3-10
HIGH CONCERN VIEWER IMPACT RESULTS BY MILEPOST

Link Number	FMP	TMP	Landscape Contrast Components		Landscape Contrast	Structure Contrast	Project Contrast	Influence Zone	Initial Impacts	Selective Mitigation Measures									Residual Impacts
			Access Level	Vegetation Component						2	3	4	5	6	7	8	9	16	
C175	3.5	3.7	4	2	M	M	M	4	Low										Low
C175	3.7	3.8	4	1	W/M	M	W/M	4	Low										Low
C175	3.8	4.7	4	1	W/M	M	W/M	3	Low										Low
C175	4.7	5.1	3	1	W	M	W/M	3	Low										Low
C175	5.1	5.6	1	1	W	M	W/M	3	Low										Low
C175	5.6	5.9	1	1	W	M	W/M	3	Low										Low
C175	5.9	6.2	1	1	W	M	W/M	2	Low										Low
C175	6.2	6.9	3	1	W	M	W/M	2	Low										Low
C175	6.9	8	3	1	W	M	W/M	1	Low										Low
C175	8	8.7	4	1	W/M	M	W/M	1	Low										Low
C175	8.7	10.1	3	1	W	M	W/M	1	Low										Low
C175	10.1	10.4	4	1	W/M	M	W/M	1	Low										Low
C175	10.4	10.9	3	1	W	M	W/M	1	Low										Low
C175	10.9	11.3	3	1	W	M	W/M	2	Low										Low
C175	11.3	11.9	4	1	W/M	M	W/M	2	Low										Low
C175	11.9	12.8	1	1	W	M	W/M	2	Low										Low
C175	12.8	15.1	1	1	W	M	W/M	2	Low										Low
C175	15.1	15.2	1	1	W	M	W/M	2	Low										Low
C177	0	1.3	1	1	W	S	M	2	Low										Low
C177	1.3	1.5	5	1	M	S	M/S	2	Low										Low
C177	1.5	2	5	2	M/S	S	M/S	2	Low										Low
C177	2	2.4	5	2	M/S	S	M/S	2	Low										Low
C177	2.4	3	1	2	W/M	S	M/S	2	Low										Low
C177	3	3.2	1	2	W/M	S	M/S	2	Low										Low
C177	3.2	4	4	1	W/M	S	M/S	2	Low										Low
C177	4	4.1	4	1	W/M	S	M/S	3	Moderate		✓								Moderate
C177	4.1	5	3	1	W	S	M	3	Moderate										Moderate
C177	5	5.4	3	2	W/M	S	M/S	3	Moderate			✓							Moderate
C177	5.4	5.5	4	1	W/M	S	M/S	3	Moderate		✓								Moderate
C177	5.5	5.6	4	1	W/M	S	M/S	4	High		✓								Moderate
C177	5.6	5.8	4	2	M	S	M/S	4	High		✓	✓							Moderate
C177	5.8	5.9	4	1	W/M	S	M/S	4	High		✓								Moderate
C177	5.9	6.1	1	1	W	S	M	4	Moderate										Moderate
C177	6.1	6.3	1	2	W/M	S	M/S	4	High			✓							Moderate
C177	6.3	6.5	1	1	W	S	M	4	Moderate										Moderate
C177	6.5	6.6	1	1	W	S	M	4	Low										Low
C177	6.6	8	1	1	W	S	M	4	Moderate										Moderate
C177	8	8.3	1	1	W	S	M	5	High										High
C177	8.3	8.5	2	1	M	S	M/S	4	High		✓								Moderate
C177	8.5	8.6	2	1	M	M/S	M/S	4	High		✓								Moderate
C177	8.6	8.7	2	1	M	M/S	M/S	4	High		✓								Moderate
C185	0	0.1	2	1	M	M/S	M/S	4	High		✓								Moderate
C185	0.1	0.9	2	1	M	S	M/S	4	High		✓								Moderate

TABLE 3-10
HIGH CONCERN VIEWER IMPACT RESULTS BY MILEPOST

Link Number	FMP	TMP	Landscape Contrast Components		Landscape Contrast	Structure Contrast	Project Contrast	Influence Zone	Initial Impacts	Selective Mitigation Measures									Residual Impacts
			Access Level	Vegetation Component						2	3	4	5	6	7	8	9	16	
C185	0.9	1	2	2	M/S	S	M/S	4	High		✓	✓							Moderate
C185	1	1.3	2	2	M/S	S	M/S	5	High		✓	✓							Moderate
C185	1.3	1.5	2	2	M/S	S	M/S	4	High		✓	✓							Moderate
C185	1.5	1.7	5	2	M/S	S	M/S	4	High		✓	✓	✓						Moderate
C185	1.7	1.9	5	2	M/S	S	M/S	4	High		✓	✓	✓						Moderate
C185	1.9	2	5	1	M	S	M/S	4	High		✓		✓						Moderate
C185	2	2.1	5	1	M	S	M/S	4	High		✓		✓						Moderate
C185	2.1	2.3	5	1	M	S	M/S	4	High		✓		✓						Moderate
C185	2.3	2.4	5	1	M	S	M/S	4	Low										Low
C185	2.4	2.6	5	1	M	S	M/S	4	High		✓		✓						Moderate
C185	2.6	2.7	6	2	M/S	S	M/S	4	High		✓	✓	✓						Moderate
C185	2.7	3.1	6	2	M/S	S	M/S	4	High		✓	✓	✓						Moderate
C185	3.1	3.2	6	2	M/S	S	M/S	4	High		✓	✓	✓						Moderate
C185	3.2	3.5	6	1	M	S	M/S	4	High		✓		✓						Low
C185	3.5	3.6	4	1	W/M	S	M/S	4	High		✓								Low
C185	3.6	3.8	4	2	M	S	M/S	4	High		✓	✓							Moderate
C185	3.8	4	2	2	M/S	S	M/S	4	High		✓	✓							Moderate
C185	4	4.1	2	2	M/S	S	M/S	4	High		✓	✓							Moderate
C185	4.1	4.5	2	2	M/S	S	M/S	4	High		✓	✓							Moderate
C185	4.5	4.6	2	2	M/S	S	M/S	4	High		✓	✓							Moderate
C185	4.6	4.7	2	2	M/S	S	M/S	4	High		✓	✓							Moderate
C185	4.7	4.8	2	2	M/S	S	M/S	4	High		✓	✓							Moderate
C185	4.8	4.9	2	2	M/S	S	M/S	4	Low										Low
C185	4.9	5.1	2	2	M/S	S	M/S	4	High		✓	✓							Moderate
C185	5.1	5.2	2	2	M/S	S	M/S	4	High		✓	✓							Moderate
C185	5.2	5.4	6	2	M/S	S	M/S	4	High		✓	✓	✓						Moderate
C185	5.4	5.5	6	2	M/S	S	M/S	4	High		✓	✓	✓						Moderate
C185	5.5	5.6	6	2	M/S	S	M/S	4	Low										Low
C185	5.6	5.9	6	2	M/S	S	M/S	4	High		✓	✓	✓						Moderate
C185	5.9	6	6	1	M	S	M/S	4	High		✓		✓						Moderate
C185	6	6.1	6	1	M	S	M/S	3	Moderate		✓								Low
C185	6.1	6.2	6	1	M	S	M/S	3	Low										Low
C185	6.2	6.3	2	1	M	S	M/S	3	Low										Low
C185	6.3	6.4	2	1	M	S	M/S	3	Moderate		✓								Low
C185	6.4	6.6	2	2	M/S	S	M/S	4	Moderate		✓	✓							Low
C185	6.6	6.7	2	2	M/S	S	M/S	4	Moderate		✓	✓							Low
C185	6.7	6.9	2	2	M/S	S	M/S	4	High		✓	✓							Moderate
C185	6.9	7.2	2	2	M/S	S	M/S	5	High		✓	✓							High
C185	7.2	7.3	2	2	M/S	S	M/S	5	High		✓	✓			✓				High
C185	7.3	7.5	2	2	M/S	S	M/S	5	High		✓	✓			✓			✓	High
C185	7.5	7.6	2	1	M	S	M/S	5	High		✓				✓		✓	✓	High
C185	7.6	7.7	2	1	M	S	M/S	5	High		✓				✓		✓		High
C185	7.7	7.8	2	1	M	M/S	M/S	5	High	✓	✓				✓		✓		High

TABLE 3-10
HIGH CONCERN VIEWER IMPACT RESULTS BY MILEPOST

Link Number	FMP	TMP	Landscape Contrast Components		Landscape Contrast	Structure Contrast	Project Contrast	Influence Zone	Initial Impacts	Selective Mitigation Measures									Residual Impacts
			Access Level	Vegetation Component						2	3	4	5	6	7	8	9	16	
C185	7.8	7.9	2	2	M/S	M/S	M/S	5	High		✓	✓			✓		✓		High
C185	7.9	8.3	2	2	M/S	M/S	M/S	5	High		✓	✓			✓				High
C186	0	0.1	3	1	W	M	W/M	2	Low										Low
C186	0.1	1.5	3	1	W	M	W/M	3	Low										Low
C186	1.5	2.2	3	1	W	M	W/M	4	Moderate										Low
C186	2.2	3.7	3	1	W	M	W/M	3	Low										Low
C186	3.7	4.6	3	1	W	M	W/M	2	Low										Low
C186	4.6	5.3	4	1	W/M	M	W/M	2	Low										Low
C186	5.3	5.9	5	1	M	M	M	2	Low										Low
C186	5.9	6.1	5	1	M	M	M	3	Moderate		✓								Low
C186	6.1	6.5	4	1	W/M	M	W/M	3	Low										Low
C186	6.5	8.2	5	1	M	M	M	3	Moderate		✓								Low
C186	8.2	9.9	1	1	W	M	W/M	3	Low										Low
C186	9.9	10.2	4	1	W/M	M	W/M	3	Low										Low
C186	10.2	11.5	4	1	W/M	M	W/M	2	Low										Low
C186	11.5	12.1	3	1	W	M	W/M	3	Low										Low
C186	12.1	12.8	4	1	W/M	M	W/M	3	Low										Low
C186	12.8	13.6	2	1	M	M	M	3	Moderate		✓								Low
C186	13.6	13.8	1	1	W	M	W/M	3	Low										Low
C186	13.8	15.4	3	1	W	M	W/M	3	Low										Low
C186	15.4	16.1	1	1	W	M	W/M	3	Low										Low
C186	16.1	16.6	1	1	W	M	W/M	2	Low										Low
C186	16.6	16.9	2	1	M	M	M	2	Low										Low
C186	16.9	17	2	1	M	M	M	3	Moderate		✓								Low
C186	17	17.2	1	1	W	M	W/M	3	Low										Low
C186	17.2	17.6	1	1	W	M	W/M	3	Low										Low
C186	17.6	18	4	1	W/M	M	W/M	3	Low										Low
C186	18	18.1	1	1	W	M	W/M	3	Low										Low
C186	18.1	18.4	1	1	W	M	W/M	3	Low										Low
C186	18.4	19.3	1	1	W	M	W/M	3	Low										Low
C187	0	0.2	1	1	W	M	W/M	3	Low										Low
C187	0.2	1	1	1	W	M/S	M	3	Moderate										Moderate
C187	1	1.5	1	1	W	M/S	M	4	Moderate										Moderate
C187	1.5	1.6	1	1	W	M/S	M	5	High										Moderate
C187	1.6	1.9	3	1	W	M/S	M	5	High										Moderate
C187	1.9	2.3	3	1	W	M/S	M	5	High								✓		Moderate
C187	2.3	2.6	3	1	W	M/S	M	5	High										Moderate
C187	2.6	2.7	3	1	W	M/S	M	4	Moderate										Moderate
C187	2.7	3.1	3	1	W	M/S	M	4	Moderate										Low
C187	3.1	3.3	3	1	W	M/S	M	4	Moderate										Low
C187	3.3	3.5	3	1	W	M/S	M	4	Moderate										Low
C187	3.5	4.3	3	1	W	M/S	M	3	Moderate										Low
C187	4.3	4.7	3	1	W	M/S	M	3	Moderate										Low

TABLE 3-10
HIGH CONCERN VIEWER IMPACT RESULTS BY MILEPOST

Link Number	FMP	TMP	Landscape Contrast Components		Landscape Contrast	Structure Contrast	Project Contrast	Influence Zone	Initial Impacts	Selective Mitigation Measures									Residual Impacts
			Access Level	Vegetation Component						2	3	4	5	6	7	8	9	16	
C188	0	1	1	1	W	M	W/M	3	Low										Low
C188	1	1.1	1	1	W	M	W/M	4	Moderate										Low
C188	1.1	1.5	4	1	W/M	M	W/M	4	Moderate		✓								Low
C188	1.5	1.7	4	1	W/M	M	W/M	5	Moderate		✓								Low
C188	1.7	1.8	3	1	W	M	W/M	5	Moderate										Low
C188	1.8	2.2	3	1	W	M	W/M	5	Moderate								✓		Moderate
C188	2.2	2.8	3	1	W	M	W/M	5	Moderate										Low
C188	2.8	2.9	1	1	W	M	W/M	5	Moderate										Low
C188	2.9	3.5	1	1	W	M	W/M	4	Moderate										Low
C188	3.5	3.7	3	1	W	M	W/M	4	Moderate										Low
C188	3.7	3.9	3	1	W	M	W/M	3	Low										Low
C188	3.9	5.1	1	1	W	M	W/M	3	Low										Low
C188	5.1	5.5	1	1	W	M	W/M	2	Low										Low
C195	0	0.1	5	2	M/S	M/S	M/S	5	High		✓	✓	✓						Moderate
C195	0.1	0.4	5	2	M/S	S	M/S	5	High		✓	✓	✓						Moderate
C195	0.4	0.7	5	2	M/S	S	M/S	5	High		✓	✓	✓						Moderate
C195	0.7	0.9	1	2	W/M	S	M/S	5	High			✓							Moderate
C195	0.9	1	1	2	W/M	S	M/S	5	High			✓							Moderate
C195	1	1.3	1	1	W	S	M	4	Moderate										Low
C195	1.3	1.7	1	2	W/M	S	M/S	4	Moderate			✓							Low
C195	1.7	2.1	1	2	W/M	S	M/S	4	High			✓							Moderate
C195	2.1	2.2	1	2	W/M	S	M/S	3	Moderate			✓							Low
C195	2.2	2.6	1	1	W	S	M	3	Moderate										Low
C195	2.6	2.8	1	1	W	S	M	3	Low										Low
C195	2.8	3.1	1	1	W	S	M	4	Low										Low
C195	3.1	3.5	1	1	W	S	M	4	Low										Low
C195	3.5	3.6	1	2	W/M	S	M/S	4	Low										Low
C195	3.6	4	1	2	W/M	S	M/S	3	Low										Low
C195	4	5	1	2	W/M	M/S	M	3	Low										Low
C195	5	5.1	1	1	W	M/S	M	3	Low										Low
C195	5.1	5.5	1	1	W	M/S	M	3	Moderate										Low
C195	5.5	5.7	1	2	W/M	M/S	M	3	Moderate			✓							Low
C195	5.7	6.1	1	2	W/M	M/S	M	3	Low										Low
C195	6.1	6.5	1	2	W/M	M/S	M	3	Low										Low
C195	6.5	6.9	1	1	W	M/S	M	3	Low										Low
C195	6.9	7.4	1	2	W/M	M/S	M	3	Low										Low
C195	7.4	7.5	1	1	W	M/S	M	3	Low										Low
C195	7.5	7.8	1	1	W	M/S	M	4	Low										Low
C195	7.8	8	1	1	W	M/S	M	4	Moderate										Moderate
C195	8	8.1	1	2	W/M	M/S	M	4	Moderate			✓							Moderate
C195	8.1	8.8	1	2	W/M	M/S	M	5	High			✓							High
C195	8.8	9.5	1	2	W/M	M/S	M	4	Moderate			✓							Moderate
C195	9.5	9.6	1	1	W	M/S	M	4	Moderate										Moderate

TABLE 3-10
HIGH CONCERN VIEWER IMPACT RESULTS BY MILEPOST

Link Number	FMP	TMP	Landscape Contrast Components		Landscape Contrast	Structure Contrast	Project Contrast	Influence Zone	Initial Impacts	Selective Mitigation Measures									Residual Impacts
			Access Level	Vegetation Component						2	3	4	5	6	7	8	9	16	
C195	9.6	9.8	1	1	W	M/S	M	5	High										High
C195	9.8	10.1	1	1	W	S	M	5	High										High
C195	10.1	10.4	1	2	W/M	S	M/S	5	High			✓							High
C195	10.4	10.5	1	2	W/M	S	M/S	4	High			✓							High
C195	10.5	10.8	1	1	W	S	M	4	Moderate										Moderate
C195	10.8	10.9	1	2	W/M	S	M/S	4	High			✓							Moderate
C195	10.9	11.4	1	2	W/M	S	M/S	3	Moderate			✓							Moderate
C195	11.4	11.6	1	2	W/M	S	M/S	3	Low										Low
C195	11.6	12	1	1	W	S	M	3	Low										Low
C195	12	12.5	1	2	W/M	S	M/S	2	Low										Low
C195	12.5	13	1	1	W	S	M	2	Low										Low
C195	13	13.2	1	1	W	M/S	M	2	Low										Low
C195	13.2	14.3	1	2	W/M	M/S	M	2	Low										Low
C195	14.3	14.6	1	2	W/M	M/S	M	2	Low										Low
C195	14.6	14.9	1	2	W/M	M/S	M	2	Low										Low
C195	14.9	15	1	2	W/M	M/S	M	3	Low										Low
C195	15	15.3	1	1	W	M/S	M	3	Low										Low
C195	15.3	15.6	1	2	W/M	M/S	M	3	Low										Low
C195	15.6	15.7	1	1	W	M/S	M	3	Low										Low
C195	15.7	15.9	1	1	W	M/S	M	3	Low										Low
C195	15.9	16	1	1	W	M/S	M	3	Low										Low
C195	16	16.6	1	2	W/M	M/S	M	3	Low										Low
C195	16.6	17.4	1	2	W/M	M/S	M	3	Moderate			✓							Moderate
C195	17.4	17.6	1	1	W	M/S	M	3	Moderate										Moderate
C195	17.6	17.8	1	1	W	M/S	M	3	Moderate										Moderate
C195	17.8	18.4	1	1	W	M/S	M	3	Moderate										Moderate
C195	18.4	18.6	1	1	W	M/S	M	3	Moderate										Moderate
C195	18.6	18.7	1	2	W/M	M/S	M	3	Moderate			✓							Moderate
C195	18.7	18.8	5	2	M/S	M/S	M/S	3	Moderate		✓	✓							Moderate
C195	18.8	18.9	5	2	M/S	S	M/S	3	Moderate		✓	✓							Moderate
C195	18.9	19.1	5	2	M/S	S	M/S	3	Low										Low
C195	19.1	19.5	5	2	M/S	S	M/S	3	Moderate		✓	✓							Moderate
C196	0	0.6	5	2	M/S	S	M/S	3	Moderate		✓	✓							Moderate
C196	0.6	0.8	5	2	M/S	S	M/S	4	High		✓	✓	✓						High
C196	0.8	1	5	1	M	S	M/S	4	High		✓		✓						High
C196	1	1.1	5	2	M/S	S	M/S	4	High		✓	✓	✓						High
C196	1.1	1.4	1	2	W/M	S	M/S	5	High			✓							High
C196	1.4	2.6	1	1	W	S	M	5	High										High
C196	2.6	3.1	4	1	W/M	S	M/S	5	High		✓								High
C196	3.1	4.8	1	1	W	S	M	5	High										High
C196	4.8	5.5	4	2	M	S	M/S	5	High		✓	✓							High
C196	5.5	6.2	5	2	M/S	S	M/S	5	High		✓	✓	✓						High
C196	6.2	7.2	5	2	M/S	S	M/S	5	High		✓	✓	✓						High

TABLE 3-10
HIGH CONCERN VIEWER IMPACT RESULTS BY MILEPOST

Link Number	FMP	TMP	Landscape Contrast Components		Landscape Contrast	Structure Contrast	Project Contrast	Influence Zone	Initial Impacts	Selective Mitigation Measures									Residual Impacts
			Access Level	Vegetation Component						2	3	4	5	6	7	8	9	16	
C196	7.2	7.3	5	2	M/S	S	M/S	4	High		✓	✓	✓						High
C196	7.3	7.4	5	2	M/S	S	M/S	5	High		✓	✓	✓						High
C196	7.4	7.6	4	2	M	S	M/S	5	High		✓	✓							High
C196	7.6	7.7	4	2	M	S	M/S	5	High		✓	✓					✓		High
C196	7.7	7.8	4	2	M	M/S	M/S	5	High		✓	✓					✓		High
C196	7.8	8	1	2	W/M	M/S	M	5	High			✓					✓		High
C196	8	8.4	1	2	W/M	M/S	M	5	High			✓							High
C196	8.4	9	1	2	W/M	M/S	M	4	Moderate			✓							Moderate
C196	9	9.4	1	1	W	M/S	M	4	Moderate										Low
C196	9.4	9.8	1	2	W/M	M/S	M	4	Low										Low
C196	9.8	10.1	1	2	W/M	M/S	M	4	Moderate			✓							Low
C196	10.1	10.2	1	2	W/M	M/S	M	4	Moderate			✓							Low
C196	10.2	10.4	1	2	W/M	M/S	M	4	Low										Low
C196	10.4	10.6	1	1	W	M/S	M	4	Low										Low
C196	10.6	10.7	1	1	W	M/S	M	5	Low										Low
C196	10.7	10.8	1	1	W	M/S	M	5	High										Moderate
C196	10.8	11	5	1	M	M/S	M/S	5	High		✓		✓						High
C196	11	11.3	5	2	M/S	M/S	M/S	5	High		✓	✓	✓						High
C196	11.3	11.4	5	2	M/S	M/S	M/S	5	Low										Low
C196	11.4	11.5	5	2	M/S	M/S	M/S	5	Moderate		✓	✓							Low
C196	11.5	11.6	5	2	M/S	M/S	M/S	5	High		✓	✓	✓						High
C196	11.6	11.8	5	2	M/S	M/S	M/S	4	High		✓	✓	✓						Moderate
C196	11.8	11.9	2	2	M/S	M/S	M/S	4	High		✓	✓							Moderate
C196	11.9	12.2	2	2	M/S	M/S	M/S	4	High		✓	✓							Moderate
C196	12.2	12.4	2	2	M/S	M/S	M/S	3	Low										Low
C196	12.4	12.7	1	2	W/M	M/S	M	3	Low										Low
C196	12.7	13.4	1	2	W/M	S	M/S	3	Low										Low
C196	13.4	14	1	2	W/M	S	M/S	2	Low										Low
C196	14	14.1	2	2	M/S	S	M/S	2	Low										Low
C196	14.1	15.1	2	2	M/S	S	M/S	3	Low										Low
C196	15.1	17.6	1	2	W/M	S	M/S	3	Low										Low
C196	17.6	18.3	2	2	M/S	S	M/S	3	Low										Low
C196	18.3	18.6	2	2	M/S	S	M/S	2	Low										Low
C196	18.6	18.8	2	2	M/S	S	M/S	3	Low										Low
C196	18.8	19.1	2	1	M	S	M/S	3	Low										Low
C196	19.1	19.2	2	1	M	S	M/S	3	Moderate		✓								Low
C196	19.2	19.7	1	1	W	S	M	3	Moderate										Low
C196	19.7	19.9	2	1	M	S	M/S	3	Moderate		✓								Low
C196	19.9	20.5	2	1	M	S	M/S	3	Moderate		✓								Low
C196	20.5	20.6	2	2	M/S	S	M/S	3	Moderate		✓	✓							Low
C196	20.6	20.8	2	2	M/S	S	M/S	3	Low										Low
C196	20.8	21	2	2	M/S	S	M/S	3	Moderate		✓	✓						✓	Moderate
C196	21	21.1	2	2	M/S	S	M/S	4	High		✓	✓						✓	Moderate

TABLE 3-10
HIGH CONCERN VIEWER IMPACT RESULTS BY MILEPOST

Link Number	FMP	TMP	Landscape Contrast Components		Landscape Contrast	Structure Contrast	Project Contrast	Influence Zone	Initial Impacts	Selective Mitigation Measures									Residual Impacts
			Access Level	Vegetation Component						2	3	4	5	6	7	8	9	16	
C197	0	0.3	2	2	M/S	S	M/S	4	High		✓	✓						✓	Moderate
C197	0.3	0.6	6	2	M/S	S	M/S	4	High		✓	✓	✓					✓	Moderate
C197	0.6	0.9	6	2	M/S	S	M/S	3	Moderate		✓	✓						✓	Low
C197	0.9	1.1	2	2	M/S	S	M/S	3	Moderate		✓	✓							Low
C197	1.1	1.4	2	2	M/S	S	M/S	3	Low										Low
C197	1.4	1.5	2	2	M/S	S	M/S	3	Moderate		✓	✓							Low
C197	1.5	1.7	2	2	M/S	S	M/S	3	Low										Low
C197	1.7	2.2	2	2	M/S	S	M/S	4	High		✓	✓							Low
C197	2.2	2.6	2	2	M/S	S	M/S	5	High		✓	✓							High
C197	2.6	2.8	2	2	M/S	S	M/S	5	High	✓	✓	✓							High
C197	2.8	3.1	2	1	M	S	M/S	5	High	✓	✓								High
C197	3.1	3.5	2	1	M	S	M/S	5	High		✓								High
C197	3.5	3.6	1	1	W	S	M	5	High										High
C197	3.6	4.1	1	1	W	S	M	5	High	✓									High
C197	4.1	5.8	1	1	W	M/S	M	5	High	✓									High
C197	5.8	6.5	1	1	W	S	M	5	High	✓									High
C197	6.5	8.5	1	1	W	M/S	M	5	High	✓									High
C197	8.5	8.9	1	1	W	S	M	5	High	✓									High
C197	8.9	10.8	1	1	W	M/S	M	5	High	✓									High
C197	10.8	11	2	1	M	M/S	M/S	5	High		✓				✓				High
C197	11	12	2	2	M/S	M/S	M/S	5	High		✓	✓			✓				High
C197	12	12.5	2	2	M/S	M/S	M/S	5	High		✓	✓			✓				High
C197	12.5	12.7	2	2	M/S	M/S	M/S	5	High		✓	✓			✓				High
C197	12.7	12.8	2	1	M	M/S	M/S	5	High		✓				✓				High
C197	12.8	13	1	1	W	M/S	M	5	High										High
C197	13	14.7	1	1	W	M/S	M	5	High										High
C197	14.7	15.8	1	1	W	M/S	M	5	High										High
C197	15.8	18.8	1	1	W	S	M	5	High										High
C197	18.8	19.4	4	1	W/M	S	M/S	5	High		✓								High
C197	19.4	20.7	1	1	W	S	M	5	High										High
C197	20.7	21.3	4	1	W/M	S	M/S	5	High		✓								High
C197	21.3	21.4	1	1	W	S	M	5	High										High
C197	21.4	21.6	1	1	W	S	M	4	Moderate										Moderate
C197	21.6	22.3	3	1	W	S	M	4	Moderate										Moderate
C197	22.3	22.4	3	1	W	S	M	3	Moderate										Moderate
C197	22.4	23.6	1	1	W	S	M	3	Moderate										Moderate
C197	23.6	23.9	1	1	W	S	M	3	Moderate										Moderate
C197	23.9	24.1	1	1	W	S	M	3	Moderate										Low
C20	0	0.4	1	1	W	S	M	5	High										High
C20	0.4	0.9	1	1	W	S	M	4	Moderate										Moderate
C20	0.9	1.3	1	1	W	S	M	3	Moderate										Moderate
C20	1.3	1.8	1	1	W	S	M	4	Moderate										Moderate
C20	1.8	1.9	1	1	W	S	M	4	Moderate										Moderate

TABLE 3-10
HIGH CONCERN VIEWER IMPACT RESULTS BY MILEPOST

Link Number	FMP	TMP	Landscape Contrast Components		Landscape Contrast	Structure Contrast	Project Contrast	Influence Zone	Initial Impacts	Selective Mitigation Measures									Residual Impacts
			Access Level	Vegetation Component						2	3	4	5	6	7	8	9	16	
C20	1.9	2.4	1	1	W	S	M	3	Moderate										Moderate
C20	2.4	2.9	1	1	W	M/S	M	3	Moderate										Moderate
C20	2.9	3.4	1	1	W	M/S	M	3	Moderate										Moderate
C20	3.4	4	1	1	W	M/S	M	4	Moderate										Moderate
C20	4	4.1	1	1	W	M/S	M	5	High										High
C20	4.1	4.7	1	1	W	M/S	M	5	High										High
C25	0	0.6	1	1	W	S	M	5	High										High
C27	0	0.2	1	1	W	S	M	5	High										High
C27	0.2	0.3	3	1	W	S	M	5	High										High
C27	0.3	0.8	3	1	W	S	M	5	High	✓									High
C27	0.8	1.1	3	1	W	S	M	5	High										High
C27	1.1	1.4	1	1	W	S	M	5	High										High
C270	0	0.7	1	1	W	S	M	3	Moderate										Moderate
C270	0.7	0.9	1	1	W	S	M	4	Moderate										Moderate
C270	0.9	1.2	1	1	W	S	M	4	Moderate										Moderate
C270	1.2	1.3	1	1	W	S	M	5	High										High
C270	1.3	1.4	1	1	W	S	M	5	High										High
C270	1.4	2.4	1	1	W	S	M	5	High										High
C270	2.4	2.6	1	1	W	S	M	5	High										High
C270	2.6	3.2	1	1	W	S	M	4	Moderate										Moderate
C270	3.2	3.4	1	1	W	S	M	3	Moderate										Moderate
C270	3.4	3.9	1	1	W	S	M	4	Moderate										Moderate
C270	3.9	4.7	1	1	W	S	M	5	High										High
C270	4.7	5	1	1	W	S	M	4	Moderate										Moderate
C31	0	0.3	4	2	M	S	M/S	1	Low										Low
C31	0.3	0.4	1	2	W/M	S	M/S	1	Low										Low
C31	0.4	1.3	1	1	W	S	M	1	Low										Low
C31	1.3	1.6	3	1	W	S	M	1	Low										Low
C31	1.6	2.6	3	1	W	S	M	2	Low										Low
C31	2.6	3.9	3	1	W	S	M	3	Moderate										Moderate
C31	3.9	5	3	1	W	S	M	4	Moderate										Moderate
C31	5	5.1	1	1	W	S	M	4	Moderate										Moderate
C31	5.1	5.8	1	1	W	S	M	3	Moderate										Moderate
C33	0	0.9	1	1	W	S	M	5	High										High
C61	0	0.1	3	1	W	S	M	3	Moderate										Moderate
C61	0.1	0.4	3	1	W	S	M	3	Moderate										Moderate
C61	0.4	0.5	3	1	W	S	M	3	Low										Low
C61	0.5	1.5	3	1	W	S	M	2	Low										Low
C61	1.5	2.3	3	1	W	S	M	1	Low										Low
C61	2.3	3.2	3	2	W/M	S	M/S	1	Low										Low
C61	3.2	4.2	4	2	M	S	M/S	1	Low										Low
C61	4.2	5.1	3	1	W	S	M	1	Low										Low
C61	5.1	5.2	4	1	W/M	S	M/S	1	Low										Low

TABLE 3-10
HIGH CONCERN VIEWER IMPACT RESULTS BY MILEPOST

Link Number	FMP	TMP	Landscape Contrast Components		Landscape Contrast	Structure Contrast	Project Contrast	Influence Zone	Initial Impacts	Selective Mitigation Measures									Residual Impacts
			Access Level	Vegetation Component						2	3	4	5	6	7	8	9	16	
C61	5.2	6	4	2	M	S	M/S	1	Low										Low
C61	6	7.8	5	1	M	S	M/S	1	Low										Low
C61	7.8	10	4	1	W/M	S	M/S	1	Low										Low
C61	10	10.8	3	1	W	S	M	1	Low										Low
C61	10.8	12	1	1	W	S	M	1	Low										Low
C61	12	12.8	1	1	W	S	M	2	Low										Low
C61	12.8	13	4	1	W/M	S	M/S	2	Low										Low
C61	13	13.1	4	1	W/M	S	M/S	2	Low										Low
C61	13.1	13.4	4	1	W/M	S	M/S	2	Low										Low
C61	13.4	14.3	4	1	W/M	S	M/S	3	Moderate		✓								Moderate
C61	14.3	14.5	4	1	W/M	S	M/S	3	Moderate		✓								Moderate
C61	14.5	14.7	5	1	M	S	M/S	3	Moderate		✓								Moderate
C61	14.7	14.8	5	1	M	S	M/S	3	Moderate		✓								Moderate
C71	0	0.1	5	1	M	S	M/S	3	Moderate		✓								Moderate
C71	0.1	0.6	3	1	W	S	M	3	Moderate										Moderate
C71	0.6	0.8	3	1	W	S	M	3	Moderate										Moderate
C71	0.8	1.9	3	1	W	S	M	2	Low										Low
C71	1.9	2.1	3	1	W	S	M	3	Moderate										Moderate
C71	2.1	2.9	1	1	W	S	M	3	Moderate										Moderate
C71	2.9	3.1	1	1	W	S	M	4	Moderate	✓									Moderate
C71	3.1	3.5	1	1	W	S	M	4	Moderate										Moderate
C71	3.5	4.1	1	1	W	S	M	5	High										High
C71	4.1	4.4	3	1	W	S	M	5	High										High
C71	4.4	4.5	3	1	W	S	M	4	Moderate										Moderate
C72	0	0.1	5	1	M	S	M/S	3	Moderate		✓								Moderate
C72	0.1	1	3	1	W	S	M	3	Moderate										Moderate
C72	1	1.1	1	1	W	S	M	3	Moderate										Moderate
C72	1.1	1.8	1	1	W	S	M	2	Low										Low
C72	1.8	2.2	3	1	W	S	M	2	Low										Low
C72	2.2	2.5	4	1	W/M	S	M/S	2	Low										Low
C72	2.5	3	4	1	W/M	S	M/S	3	Moderate		✓								Moderate
C72	3	3.7	3	1	W	S	M	3	Moderate										Moderate
C72	3.7	4.5	3	1	W	S	M	4	Moderate										Moderate
C72	4.5	4.7	1	1	W	S	M	4	Moderate										Moderate
C72	4.7	4.8	1	1	W	S	M	4	Moderate										Moderate
C72	4.8	4.9	3	1	W	S	M	4	Moderate										Moderate
C91	0	0.5	3	1	W	S	M	4	Moderate										Moderate
C91	0.5	1.1	2	1	M	S	M/S	4	High		✓								Moderate
C91	1.1	1.3	5	1	M	S	M/S	4	Low										Low
C91	1.3	1.5	5	1	M	S	M/S	4	High		✓		✓						Moderate
C91	1.5	2	3	1	W	S	M	3	Moderate										Moderate
C91	2	2.5	1	1	W	S	M	3	Moderate										Moderate
C91	2.5	2.7	1	1	W	S	M	3	Low										Low

TABLE 3-10
HIGH CONCERN VIEWER IMPACT RESULTS BY MILEPOST

Link Number	FMP	TMP	Landscape Contrast Components		Landscape Contrast	Structure Contrast	Project Contrast	Influence Zone	Initial Impacts	Selective Mitigation Measures									Residual Impacts
			Access Level	Vegetation Component						2	3	4	5	6	7	8	9	16	
C91	2.7	3.2	1	1	W	S	M	2	Low										Low
C91	3.2	3.4	1	2	W/M	S	M/S	2	Low										Low
C91	3.4	3.9	1	1	W	S	M	2	Low										Low
C91	3.9	4	1	2	W/M	S	M/S	2	Low										Low
C91	4	4.4	1	2	W/M	S	M/S	1	Low										Low
C91	4.4	5.2	5	2	M/S	S	M/S	1	Low										Low
C91	5.2	5.8	5	2	M/S	S	M/S	2	Low										Low
C91	5.8	6.2	1	2	W/M	S	M/S	2	Low										Low
C91	6.2	6.8	1	1	W	S	M	2	Low										Low
C91	6.8	6.9	1	1	W	S	M	2	Low										Low
C91	6.9	7.1	3	2	W/M	S	M/S	2	Low										Low
C91	7.1	7.2	3	2	W/M	S	M/S	2	Low										Low
C91	7.2	7.4	1	2	W/M	S	M/S	2	Low										Low
C91	7.4	7.6	1	1	W	S	M	2	Low										Low
C91	7.6	7.7	1	1	W	S	M	2	Low										Low
C91	7.7	7.8	5	1	M	S	M/S	2	Low										Low
C91	7.8	8.5	5	2	M/S	S	M/S	2	Low										Low
C91	8.5	8.8	3	2	W/M	S	M/S	2	Low										Low
C91	8.8	9.2	3	1	W	S	M	2	Low										Low
C91	9.2	9.4	3	1	W	S	M	2	Low										Low
C91	9.4	9.7	3	1	W	S	M	2	Low										Low
C91	9.7	10.2	1	1	W	S	M	2	Low										Low
C91	10.2	10.3	1	1	W	S	M	2	Low										Low
C91	10.3	10.4	1	1	W	S	M	3	Moderate										Low
C91	10.4	10.6	1	1	W	S	M	3	Moderate										Low
C91	10.6	11.3	1	1	W	S	M	3	Moderate										Moderate
C91	11.3	11.4	1	2	W/M	S	M/S	4	High			✓							Moderate
C91	11.4	11.8	4	2	M	S	M/S	4	High		✓	✓							Moderate
C91	11.8	11.9	4	2	M	S	M/S	5	High		✓	✓							High
C91	11.9	12.1	4	1	W/M	S	M/S	5	High		✓								High
C91	12.1	12.6	3	1	W	S	M	5	High										High
C91	12.6	12.8	3	1	W	S	M	5	High								✓		High
C91	12.8	13	1	1	W	S	M	5	High								✓		High
C91	13	13.3	1	1	W	S	M	5	High										High
C91	13.3	13.7	1	1	W	S	M	4	Moderate										Moderate
C91	13.7	13.9	1	1	W	S	M	4	Moderate										Moderate
C91	13.9	14.2	1	1	W	S	M	5	High										High
C91	14.2	14.6	1	1	W	S	M	5	High								✓		High
C91	14.6	15	1	1	W	S	M	5	High										High
C91	15	15.5	1	1	W	S	M	4	Moderate										Moderate
C91	15.5	15.7	1	1	W	S	M	3	Moderate										Moderate
C91	15.7	15.8	1	1	W	S	M	3	Moderate										Moderate
C91	15.8	15.9	1	1	W	S	M	3	Moderate										Low

TABLE 3-10
HIGH CONCERN VIEWER IMPACT RESULTS BY MILEPOST

Link Number	FMP	TMP	Landscape Contrast Components		Landscape Contrast	Structure Contrast	Project Contrast	Influence Zone	Initial Impacts	Selective Mitigation Measures									Residual Impacts
			Access Level	Vegetation Component						2	3	4	5	6	7	8	9	16	
C91	15.9	16.5	1	1	W	S	M	3	Moderate										Moderate
C91	16.5	17.7	1	1	W	S	M	3	Moderate										Low
C91	17.7	18.5	4	1	W/M	S	M/S	3	Moderate		✓								Low
C91	18.5	19.1	4	1	W/M	S	M/S	2	Low										Low
C91	19.1	19.2	1	1	W	S	M	2	Low										Low
C92	0	0.2	1	1	W	S	M	2	Low										Low
C92	0.2	0.3	1	1	W	M	W/M	2	Low										Low
C92	0.3	0.6	1	1	W	M	W/M	2	Low										Low
C92	0.6	0.7	1	1	W	M	W/M	2	Low										Low
C92	0.7	1.1	1	1	W	M	W/M	2	Low										Low
C93	0	0.4	1	1	W	S	M	2	Low										Low
C93	0.4	0.5	1	1	W	S	M	3	Moderate										Moderate
C93	0.5	0.6	1	1	W	S	M	3	Moderate										Moderate
C93	0.6	1.4	1	1	W	S	M	3	Moderate										Moderate
C93	1.4	1.9	1	1	W	S	M	4	Moderate										Moderate
C93	1.9	2.5	1	1	W	S	M	5	High										High
C93	2.5	3	1	1	W	S	M	5	High										High
C93	3	3.5	1	1	W	S	M	5	High										High
C93	3.5	3.9	1	1	W	S	M	5	High								✓		High
C93	3.9	4.2	1	1	W	S	M	5	High										High
C93	4.2	4.3	1	1	W	S	M	5	High										High
C93	4.3	4.7	1	1	W	S	M	4	Moderate										Moderate
C93	4.7	4.8	1	1	W	S	M	4	Moderate										Moderate
C93	4.8	5.6	1	1	W	S	M	3	Moderate										Moderate
C93	5.6	5.8	1	1	W	M	W/M	3	Low										Low
C93	5.8	6.2	1	1	W	M	W/M	3	Low										Low
C93	6.2	6.3	1	1	W	M	W/M	3	Low										Low
C93	6.3	6.4	1	1	W	M	W/M	3	Low										Low
C93	6.4	6.5	2	1	M	M	M	3	Moderate		✓								Low
C93	6.5	6.7	2	1	M	M	M	3	Low										Low
C93	6.7	6.8	2	1	M	M	M	3	Low										Low
C93	6.8	6.9	2	1	M	M	M	3	Low										Low
U241	0	0.1	4	1	W/M	M/S	M	3	Moderate		✓								Low
U241	0.1	0.2	4	1	W/M	M/S	M	2	Low										Low
U241	0.2	0.4	4	1	W/M	M/S	M	2	Low										Low
U241	0.4	0.6	4	1	W/M	M/S	M	2	Low										Low
U241	0.6	0.7	1	1	W	M/S	M	2	Low										Low
U241	0.7	1.6	1	1	W	M/S	M	2	Low										Low
U241	1.6	2.7	1	1	W	M/S	M	1	Low										Low
U241	2.7	3.4	1	1	W	M/S	M	2	Low										Low
U241	3.4	3.8	1	2	W/M	M/S	M	2	Low										Low
U241	3.8	4.3	2	2	M/S	M/S	M/S	2	Low										Low
U241	4.3	4.6	1	2	W/M	M/S	M	2	Low										Low

TABLE 3-10
HIGH CONCERN VIEWER IMPACT RESULTS BY MILEPOST

Link Number	FMP	TMP	Landscape Contrast Components		Landscape Contrast	Structure Contrast	Project Contrast	Influence Zone	Initial Impacts	Selective Mitigation Measures									Residual Impacts
			Access Level	Vegetation Component						2	3	4	5	6	7	8	9	16	
U241	4.6	4.7	1	2	W/M	M/S	M	2	Low										Low
U241	4.7	4.8	1	1	W	M/S	M	2	Low										Low
U241	4.8	5.6	1	1	W	M/S	M	2	Low										Low
U241	5.6	6.9	1	1	W	M/S	M	3	Moderate										Low
U241	6.9	7.1	3	1	W	S	M	3	Moderate										Low
U241	7.1	7.4	3	1	W	S	M	2	Low										Low
U241	7.4	7.6	1	1	W	S	M	2	Low										Low
U241	7.6	8.2	1	1	W	S	M	2	Low										Low
U241	8.2	9.5	1	1	W	S	M	1	Low										Low
U241	9.5	10.7	1	1	W	M/S	M	1	Low										Low
U241	10.7	11	4	1	W/M	M/S	M	1	Low										Low
U241	11	14.7	1	1	W	M/S	M	1	Low										Low
U241	14.7	17.5	1	1	W	M/S	M	1	Low										Low
U241	17.5	18.1	1	1	W	M	W/M	1	Low										Low
U242	0	0.3	1	1	W	M	W/M	2	Low										Low
U242	0.3	0.9	1	2	W/M	M	W/M	2	Low										Low
U242	0.9	1.1	1	1	W	M	W/M	2	Low										Low
U242	1.1	1.2	1	1	W	M	W/M	1	Low										Low
U242	1.2	6.6	3	1	W	M	W/M	1	Low										Low
U242	6.6	7.7	1	1	W	M	W/M	1	Low										Low
U242	7.7	8.5	3	1	W	M	W/M	1	Low										Low
U242	8.5	8.9	4	1	W/M	M	W/M	1	Low										Low
U242	8.9	9.4	3	1	W	M	W/M	1	Low										Low
U242	9.4	10.3	4	1	W/M	M	W/M	1	Low										Low
U242	10.3	10.5	3	1	W	M	W/M	1	Low										Low
U242	10.5	10.6	3	1	W	M	W/M	2	Low										Low
U242	10.6	11.8	1	1	W	M	W/M	2	Low										Low
U242	11.8	11.9	1	1	W	M	W/M	3	Low										Low
U242	11.9	12.2	1	1	W	W/M	W	3	Low										Low
U242	12.2	12.3	4	1	W/M	W/M	W	3	Low										Low
U280	0	0.8	4	1	W/M	W/M	W	3	Low										Low
U280	0.8	1.2	3	1	W	W/M	W	2	Low										Low
U280	1.2	2.1	1	1	W	W/M	W	2	Low										Low
U280	2.1	4.4	1	1	W	W/M	W	1	Low										Low
U285	0	0.3	1	1	W	M/S	M	1	Low										Low
U285	0.3	0.6	1	1	W	M/S	M	1	Low										Low
U300	0	0.1	1	1	W	M/S	M	1	Low										Low
U300	0.1	0.4	1	1	W	M/S	M	1	Low										Low
U300	0.4	0.6	1	1	W	M/S	M	1	Low										Low
U300	0.6	0.7	1	1	W	M/S	M	1	Low										Low
U300	0.7	1.3	1	1	W	M/S	M	1	Low										Low
U300	1.3	1.6	1	1	W	M/S	M	2	Low										Low
U300	1.6	2.3	1	1	W	M/S	M	2	Low										Low

TABLE 3-10
HIGH CONCERN VIEWER IMPACT RESULTS BY MILEPOST

Link Number	FMP	TMP	Landscape Contrast Components		Landscape Contrast	Structure Contrast	Project Contrast	Influence Zone	Initial Impacts	Selective Mitigation Measures									Residual Impacts
			Access Level	Vegetation Component						2	3	4	5	6	7	8	9	16	
U300	2.3	2.6	1	1	W	M/S	M	3	Low										Low
U300	2.6	3.2	1	1	W	M/S	M	3	Low										Low
U300	3.2	3.5	1	1	W	M/S	M	3	Moderate										Low
U300	3.5	4.2	1	1	W	M/S	M	4	Moderate										Low
U300	4.2	4.4	1	1	W	M/S	M	4	Moderate										Low
U300	4.4	4.9	1	1	W	M/S	M	4	Moderate										Low
U300	4.9	6.8	1	1	W	M/S	M	3	Moderate										Low
U300	6.8	7.6	1	1	W	M/S	M	4	Moderate										Low
U300	7.6	8.4	1	1	W	M/S	M	5	High										Moderate
U300	8.4	8.5	1	1	W	M/S	M	5	High										High
U300	8.5	8.6	1	1	W	M/S	M	5	High	✓									High
U300	8.6	8.7	5	1	M	M/S	M/S	5	High	✓	✓		✓				✓		High
U300	8.7	9	5	1	M	M/S	M/S	5	High		✓		✓				✓		High
U300	9	9.1	1	1	W	M/S	M	5	High										Moderate
U300	9.1	9.7	1	1	W	M/S	M	4	Moderate										Low
U300	9.7	10.1	5	1	M	M/S	M/S	3	Moderate		✓								Low
U300	10.1	10.4	5	1	M	M/S	M/S	3	Low										Low
U300	10.4	10.7	1	1	W	M/S	M	3	Low										Low
U300	10.7	10.9	1	1	W	M/S	M	3	Moderate										Low
U300	10.9	11	1	1	W	M/S	M	3	Moderate										Low
U300	11	11.1	1	1	W	M/S	M	2	Low										Low
U300	11.1	11.7	1	1	W	M/S	M	2	Low										Low
U300	11.7	12.2	1	1	W	M/S	M	2	Low										Low
U300	12.2	14.6	1	1	W	M/S	M	1	Low										Low
U300	14.6	14.8	1	1	W	M/S	M	1	Low										Low
U300	14.8	15.2	1	1	W	M/S	M	1	Low										Low
U300	15.2	20.6	1	1	W	M/S	M	1	Low										Low
U300	20.6	21.1	5	1	M	M/S	M/S	1	Low										Low
U300	21.1	21.3	5	2	M/S	M/S	M/S	1	Low										Low
U300	21.3	22.2	5	1	M	M/S	M/S	1	Low										Low
U310	0	2	1	1	W	M	W/M	1	Low										Low
U310	2	2.2	1	1	W	M/S	M	1	Low										Low
U310	2.2	3.1	5	1	M	M/S	M/S	1	Low										Low
U310	3.1	4.2	2	1	M	M/S	M/S	1	Low										Low
U310	4.2	5.4	2	1	M	S	M/S	1	Low										Low
U310	5.4	6.8	4	1	W/M	S	M/S	1	Low										Low
U310	6.8	7.4	5	1	M	S	M/S	1	Low										Low
U310	7.4	7.7	5	1	M	S	M/S	2	Low										Low
U390	0	0.1	5	1	M	M	M	2	Low										Low
U390	0.1	0.2	5	1	M	M	M	2	Low										Low
U390	0.2	0.3	5	1	M	M	M	2	Low										Low
U390	0.3	0.8	3	1	W	M	W/M	2	Low										Low
U390	0.8	0.9	1	1	W	M	W/M	2	Low										Low

TABLE 3-10
HIGH CONCERN VIEWER IMPACT RESULTS BY MILEPOST

Link Number	FMP	TMP	Landscape Contrast Components		Landscape Contrast	Structure Contrast	Project Contrast	Influence Zone	Initial Impacts	Selective Mitigation Measures									Residual Impacts
			Access Level	Vegetation Component						2	3	4	5	6	7	8	9	16	
U390	0.9	1.8	1	1	W	M	W/M	3	Low										Low
U390	1.8	1.9	1	1	W	M	W/M	3	Low										Low
U390	1.9	2.4	3	1	W	M	W/M	3	Low										Low
U390	2.4	3.7	3	1	W	M	W/M	4	Low										Low
U390	3.7	4.4	3	1	W	M	W/M	3	Low										Low
U390	4.4	5.3	3	1	W	M	W/M	3	Low										Low
U390	5.3	5.9	3	1	W	M	W/M	4	Moderate										Low
U390	5.9	6.2	3	1	W	M	W/M	4	Moderate										Moderate
U390	6.2	6.3	3	1	W	M	W/M	5	Moderate										Moderate
U390	6.3	6.7	3	1	W	M/S	M	5	High										High
U390	6.7	7.1	4	1	W/M	M/S	M	5	High	✓	✓						✓		High
U390	7.1	7.6	5	1	M	M/S	M/S	5	High		✓		✓						High
U390	7.6	7.7	5	1	M	M/S	M/S	4	High		✓		✓						Moderate
U390	7.7	8.1	3	1	W	M/S	M	4	Moderate										Low
U390	8.1	8.3	3	1	W	M/S	M	3	Moderate										Low
U390	8.3	8.9	3	1	W	M/S	M	3	Moderate										Moderate
U390	8.9	9	3	1	W	M/S	M	3	Moderate										Moderate
U390	9	9.1	3	1	W	M/S	M	3	Moderate										Moderate
U390	9.1	9.2	3	1	W	M/S	M	3	Moderate										Moderate
U390	9.2	9.8	3	1	W	M/S	M	3	Moderate										Moderate
U390	9.8	10	3	1	W	M	W/M	3	Low										Low
U390	10	10.2	3	1	W	M	W/M	3	Low										Low
U390	10.2	10.6	1	1	W	M	W/M	3	Low										Low
U390	10.6	10.7	1	1	W	M	W/M	3	Low										Low
U390	10.7	11.1	1	1	W	M	W/M	3	Low										Low
U390	11.1	11.3	1	1	W	M	W/M	4	Moderate										Moderate
U390	11.3	11.5	1	1	W	M	W/M	4	Moderate										Moderate
U390	11.5	11.6	1	1	W	M	W/M	4	Moderate										Moderate
U390	11.6	11.9	3	1	W	M	W/M	4	Moderate										Moderate
U390	11.9	12.1	3	1	W	M	W/M	4	Moderate										Moderate
U390	12.1	12.9	1	1	W	M	W/M	4	Low										Moderate
U391	0	0.1	1	1	W	M	W/M	4	Low										Low
U391	0.1	0.4	1	1	W	M	W/M	4	Low										Low
U391	0.4	0.6	1	1	W	M	W/M	5	Low										Low
U391	0.6	0.7	1	1	W	M	W/M	5	Moderate										Moderate
U391	0.7	0.8	1	1	W	M	W/M	4	Moderate										Moderate
U391	0.8	1.3	3	1	W	M	W/M	4	Moderate										Moderate
U391	1.3	1.5	4	1	W/M	M	W/M	4	Low										Low
U391	1.5	2.5	4	1	W/M	M	W/M	3	Low										Low
U391	2.5	2.7	1	1	W	M	W/M	3	Low										Low
U391	2.7	3.5	1	1	W	M	W/M	2	Low										Low
U400	0	1.7	1	1	W	M/S	M	1	Low										Low
U400	1.7	2	1	1	W	M/S	M	2	Low										Low

TABLE 3-10
HIGH CONCERN VIEWER IMPACT RESULTS BY MILEPOST

Link Number	FMP	TMP	Landscape Contrast Components		Landscape Contrast	Structure Contrast	Project Contrast	Influence Zone	Initial Impacts	Selective Mitigation Measures									Residual Impacts
			Access Level	Vegetation Component						2	3	4	5	6	7	8	9	16	
U400	2	2.1	1	1	W	M/S	M	2	Low										Low
U400	2.1	2.8	1	1	W	M/S	M	2	Low										Low
U400	2.8	3.1	1	1	W	M/S	M	3	Low										Low
U400	3.1	3.8	1	1	W	M/S	M	3	Low										Low
U400	3.8	4.5	1	1	W	M/S	M	3	Low										Low
U400	4.5	4.9	1	1	W	M/S	M	4	Low										Low
U400	4.9	5	1	1	W	M/S	M	4	Moderate										Low
U400	5	5.2	1	1	W	M/S	M	4	Moderate										Low
U400	5.2	5.4	1	1	W	M/S	M	4	Moderate										Low
U400	5.4	6	1	1	W	M/S	M	4	Moderate										Low
U400	6	6.2	1	1	W	M/S	M	4	Moderate										Low
U400	6.2	6.3	1	1	W	M/S	M	4	Moderate										Low
U400	6.3	6.4	1	1	W	M/S	M	5	High										Moderate
U400	6.4	6.5	5	1	M	M/S	M/S	5	High		✓		✓		✓				High
U400	6.5	6.6	5	1	M	M/S	M/S	5	High		✓		✓		✓				High
U400	6.6	6.9	5	1	M	S	M/S	5	High		✓		✓		✓				High
U400	6.9	7.3	5	1	M	S	M/S	5	High	✓	✓		✓		✓		✓		High
U400	7.3	7.6	5	1	M	S	M/S	5	High		✓		✓		✓				High
U400	7.6	8	5	1	M	S	M/S	5	High		✓		✓		✓				High
U400	8	8.2	5	1	M	S	M/S	5	High		✓		✓		✓				High
U400	8.2	8.4	5	1	M	S	M/S	4	High		✓		✓						Moderate
U400	8.4	8.8	1	1	W	S	M	4	Low										Low
U400	8.8	9.1	1	1	W	S	M	4	Moderate										Moderate
U400	9.1	9.4	1	1	W	S	M	4	Moderate										Moderate
U400	9.4	10	4	1	W/M	S	M/S	5	High		✓								Moderate
U400	10	10.1	4	1	W/M	S	M/S	4	High		✓								Moderate
U400	10.1	10.3	4	1	W/M	M/S	M	4	Moderate		✓								Low
U400	10.3	10.6	4	1	W/M	M/S	M	4	Moderate		✓								Low
U400	10.6	11	4	1	W/M	M/S	M	4	Low										Low
U400	11	11.1	4	1	W/M	M/S	M	4	Moderate		✓								Low
U400	11.1	11.3	4	1	W/M	M/S	M	3	Moderate		✓								Low
U400	11.3	11.6	1	1	W	M/S	M	3	Moderate										Low
U400	11.6	11.7	1	1	W	M/S	M	3	Low										Low
U400	11.7	12.4	1	1	W	M/S	M	3	Low										Low
U400	12.4	12.8	1	1	W	M/S	M	2	Low										Low
U400	12.8	13.4	1	1	W	M/S	M	2	Low										Low
U400	13.4	13.5	4	1	W/M	M/S	M	2	Low										Low
U400	13.5	13.7	4	1	W/M	M/S	M	1	Low										Low
U400	13.7	14	4	1	W/M	M/S	M	1	Low										Low
U400	14	14.2	4	1	W/M	M/S	M	2	Low										Low
U400	14.2	15.1	4	1	W/M	S	M/S	2	Low										Low
U400	15.1	15.4	1	1	W	S	M	2	Low										Low
U400	15.4	15.5	1	1	W	S	M	2	Low										Low

TABLE 3-10
HIGH CONCERN VIEWER IMPACT RESULTS BY MILEPOST

Link Number	FMP	TMP	Landscape Contrast Components		Landscape Contrast	Structure Contrast	Project Contrast	Influence Zone	Initial Impacts	Selective Mitigation Measures									Residual Impacts
			Access Level	Vegetation Component						2	3	4	5	6	7	8	9	16	
U400	15.5	15.8	1	1	W	S	M	2	Low										Low
U400	15.8	15.9	1	1	W	S	M	3	Moderate										Moderate
U400	15.9	16.3	1	1	W	S	M	3	Moderate										Moderate
U400	16.3	17.3	2	1	M	S	M/S	3	Moderate		✓								Moderate
U400	17.3	17.6	2	1	M	S	M/S	4	High		✓								Moderate
U400	17.6	17.9	1	1	W	S	M	4	Moderate										Moderate
U400	17.9	18	1	1	W	M/S	M	4	Moderate										Moderate
U400	18	19	1	1	W	M/S	M	5	High										High
U400	19	19.4	1	1	W	M/S	M	5	High								✓		High
U400	19.4	19.7	1	1	W	M/S	M	5	High										High
U400	19.7	20	1	1	W	S	M	4	Moderate										Moderate
U400	20	20.2	2	1	M	S	M/S	4	High		✓								Moderate
U400	20.2	20.5	2	1	M	S	M/S	3	Moderate		✓								Moderate
U400	20.5	21.3	1	1	W	S	M	3	Low										Low
U400	21.3	21.5	1	1	W	S	M	2	Low										Low
U400	21.5	21.6	1	1	W	S	M	2	Low										Low
U400	21.6	22	1	2	W/M	S	M/S	2	Low										Low
U400	22	22.1	1	2	W/M	S	M/S	2	Low										Low
U400	22.1	22.2	1	2	W/M	S	M/S	3	Low										Low
U400	22.2	22.3	1	2	W/M	S	M/S	3	Moderate			✓							Low
U400	22.3	22.6	1	2	W/M	S	M/S	3	Low										Low
U400	22.6	23.1	1	2	W/M	S	M/S	3	Moderate			✓							Low
U400	23.1	23.6	1	2	W/M	S	M/S	3	Low										Low
U400	23.6	23.7	1	2	W/M	S	M/S	3	Moderate			✓							Low
U400	23.7	24	1	2	W/M	S	M/S	3	Low										Low
U400	24	24.8	1	2	W/M	S	M/S	4	Low										Low
U400	24.8	24.9	1	2	W/M	S	M/S	5	High			✓							Low
U400	24.9	25	1	2	W/M	S	M/S	5	Low										Low
U400	25	25.3	1	2	W/M	S	M/S	5	High			✓							Low
U400	25.3	25.4	1	2	W/M	S	M/S	4	High			✓							Low
U400	25.4	25.9	1	1	W	S	M	4	Moderate										Low
U400	25.9	26.7	1	1	W	S	M	5	High										Moderate
U400	26.7	27.3	1	2	W/M	S	M/S	5	High			✓							Moderate
U400	27.3	27.6	1	2	W/M	S	M/S	5	High			✓							Moderate
U401	0	0.4	1	2	W/M	S	M/S	5	High			✓							Moderate
U401	0.4	0.5	1	2	W/M	S	M/S	4	High			✓							Moderate
U401	0.5	0.8	1	2	W/M	S	M/S	4	Low										Low
U401	0.8	1.1	1	2	W/M	S	M/S	4	Low										Low
U401	1.1	1.8	1	2	W/M	S	M/S	3	Moderate			✓							Low
U401	1.8	2	1	2	W/M	S	M/S	4	Moderate			✓							Low
U401	2	2.1	1	2	W/M	S	M/S	4	High			✓							Moderate
U401	2.1	2.2	1	2	W/M	S	M/S	4	Moderate			✓							Low
U401	2.2	2.3	1	2	W/M	S	M/S	4	Moderate			✓							Low

TABLE 3-10
HIGH CONCERN VIEWER IMPACT RESULTS BY MILEPOST

Link Number	FMP	TMP	Landscape Contrast Components: Access Level	Landscape Contrast Components: Vegetation Component	Landscape Contrast	Structure Contrast	Project Contrast	Influence Zone	Initial Impacts	Selective Mitigation Measures: 2	3	4	5	6	7	8	9	16	Residual Impacts
U401	2.3	2.6	1	2	W/M	S	M/S	5	High			✓			✓				High
U401	2.6	3	1	2	W/M	S	M/S	5	High			✓			✓		✓		High
U401	3	3.5	1	2	W/M	S	M/S	5	High			✓			✓				High
U401	3.5	3.6	4	2	M	S	M/S	5	High		✓	✓			✓				High
U401	3.6	4.2	4	2	M	S	M/S	4	High		✓	✓							Moderate
U401	4.2	4.6	5	2	M/S	S	M/S	3	Moderate		✓	✓							Low
U401	4.6	4.9	2	2	M/S	S	M/S	3	Moderate		✓	✓							Low
U401	4.9	5.1	2	2	M/S	S	M/S	3	Moderate		✓	✓							Low
U401	5.1	5.4	2	2	M/S	S	M/S	3	Moderate		✓	✓							Low
U401	5.4	5.6	2	2	M/S	S	M/S	2	Low										Low
U401	5.6	6	2	2	M/S	S	M/S	2	Low										Low
U401	6	6.1	2	2	M/S	S	M/S	2	Low										Low
U401	6.1	6.2	2	2	M/S	S	M/S	2	Low										Low
U401	6.2	6.4	5	2	M/S	S	M/S	2	Low										Low
U401	6.4	6.6	5	2	M/S	S	M/S	2	Low										Low
U401	6.6	6.8	5	2	M/S	S	M/S	3	Low										Low
U401	6.8	7.1	2	2	M/S	S	M/S	3	Low										Low
U401	7.1	7.8	2	2	M/S	S	M/S	3	Low										Low
U401	7.8	8.5	2	2	M/S	S	M/S	3	Moderate		✓	✓							Low
U401	8.5	8.6	2	2	M/S	S	M/S	3	Moderate		✓	✓							Low
U401	8.6	8.8	2	2	M/S	S	M/S	3	Moderate		✓	✓							Low
U401	8.8	9	5	2	M/S	S	M/S	3	Moderate		✓	✓							Low
U401	9	9.3	5	2	M/S	S	M/S	3	Low										Low
U401	9.3	9.5	5	2	M/S	S	M/S	4	Low										Low
U401	9.5	10.2	6	2	M/S	S	M/S	4	High		✓	✓	✓						Moderate
U401	10.2	10.5	6	2	M/S	S	M/S	4	Low										Low
U401	10.5	10.6	6	2	M/S	S	M/S	3	Moderate		✓	✓							Low
U401	10.6	10.8	6	2	M/S	S	M/S	3	Low										Low
U401	10.8	11.2	5	2	M/S	S	M/S	3	Low										Low
U401	11.2	11.9	5	2	M/S	S	M/S	3	Moderate		✓	✓							Low
U404	0	0.5	5	2	M/S	S	M/S	3	Moderate		✓	✓							Low
U404	0.5	0.8	2	2	M/S	S	M/S	3	Low										Low
U404	0.8	1	2	2	M/S	S	M/S	4	Low										Low
U404	1	1.1	1	2	W/M	S	M/S	4	Low										Low
U404	1.1	1.4	1	1	W	S	M	4	Low										Low
U404	1.4	1.6	1	1	W	S	M	4	Moderate										Low
U404	1.6	1.7	1	1	W	S	M	5	High										Moderate
U404	1.7	1.9	6	2	M/S	S	M/S	5	High		✓	✓	✓						Moderate
U404	1.9	2.6	6	2	M/S	S	M/S	5	Low										Low
U404	2.6	2.7	6	2	M/S	S	M/S	5	Low										Low
U404	2.7	2.8	6	2	M/S	S	M/S	5	High		✓	✓	✓						Low
U404	2.8	2.9	6	2	M/S	S	M/S	5	Low										Low
U404	2.9	3	6	2	M/S	S	M/S	5	High		✓	✓	✓						High

TABLE 3-10
HIGH CONCERN VIEWER IMPACT RESULTS BY MILEPOST

Link Number	FMP	TMP	Landscape Contrast Components		Landscape Contrast	Structure Contrast	Project Contrast	Influence Zone	Initial Impacts	Selective Mitigation Measures									Residual Impacts
			Access Level	Vegetation Component						2	3	4	5	6	7	8	9	16	
U404	3	3.2	6	2	M/S	S	M/S	5	High		✓	✓	✓					✓	High
U404	3.2	3.4	2	2	M/S	S	M/S	4	High		✓	✓						✓	High
U404	3.4	3.6	2	1	M	S	M/S	4	High		✓								High
U404	3.6	4.7	2	1	M	S	M/S	5	High		✓								High
U404	4.7	5	2	1	M	S	M/S	4	High		✓								High
U404	5	5.2	2	2	M/S	S	M/S	4	High		✓	✓							Moderate
U404	5.2	5.3	2	2	M/S	S	M/S	3	Moderate		✓	✓							Moderate
U406	0	0.2	6	2	M/S	S	M/S	3	Low										Low
U406	0.2	0.5	6	2	M/S	S	M/S	4	Low										Low
U406	0.5	0.8	6	2	M/S	S	M/S	4	High		✓	✓	✓						Moderate
U406	0.8	0.9	2	2	M/S	S	M/S	4	High		✓	✓							High
U406	0.9	1	2	2	M/S	S	M/S	4	High		✓	✓							High
U406	1	1.3	2	1	M	S	M/S	4	High		✓								High
U406	1.3	1.4	5	1	M	S	M/S	4	High		✓		✓						High
U406	1.4	1.5	5	1	M	S	M/S	5	High		✓		✓						High
U406	1.5	1.9	5	1	M	S	M/S	5	High		✓		✓						High
U406	1.9	2	5	1	M	S	M/S	4	High		✓		✓						High
U406	2	2.4	5	3	S	S	S	4	High		✓	✓	✓						Moderate
U406	2.4	2.6	5	3	S	S	S	3	High		✓	✓	✓						Moderate
U406	2.6	2.7	5	3	S	S	S	3	High		✓	✓	✓						Moderate
U406	2.7	3.4	2	3	S	S	S	3	High		✓	✓							Moderate
U406	3.4	3.5	5	3	S	S	S	3	High		✓	✓	✓						Moderate
U406	3.5	4.2	5	3	S	S	S	3	Low										Low
U406	4.2	4.8	2	3	S	S	S	3	Low										Low
U406	4.8	5.1	2	3	S	S	S	3	High		✓	✓							Low
U406	5.1	5.2	1	3	M/S	S	M/S	3	Moderate			✓							Low
U406	5.2	5.8	1	3	M/S	S	M/S	3	Low										Low
U406	5.8	6.1	1	3	M/S	S	M/S	2	Low										Low
U406	6.1	6.4	1	1	W	S	M	2	Low										Low
U406	6.4	6.6	1	3	M/S	S	M/S	2	Low										Low
U406	6.6	6.8	1	3	M/S	S	M/S	3	Low										Low
U406	6.8	7.1	1	3	M/S	S	M/S	3	Moderate			✓							Low
U406	7.1	8.7	5	3	S	S	S	3	High		✓	✓	✓						Moderate
U406	8.7	9.3	2	3	S	S	S	3	High		✓	✓							Moderate
U406	9.3	10.2	2	3	S	S	S	2	Moderate		✓	✓							Low
U406	10.2	10.4	2	3	S	S	S	2	Low										Low
U406	10.4	10.5	2	3	S	S	S	1	Low										Low
U406	10.5	10.7	5	3	S	S	S	1	Low										Low
U406	10.7	11.2	5	1	M	S	M/S	1	Low										Low
U406	11.2	11.7	5	3	S	S	S	1	Low										Low
U406	11.7	12.4	5	1	M	S	M/S	2	Low										Low
U406	12.4	12.8	5	1	M	S	M/S	2	Low										Low
U406	12.8	13.2	5	1	M	S	M/S	3	Low										Low

TABLE 3-10
HIGH CONCERN VIEWER IMPACT RESULTS BY MILEPOST

Link Number	FMP	TMP	Landscape Contrast Components		Landscape Contrast	Structure Contrast	Project Contrast	Influence Zone	Initial Impacts	Selective Mitigation Measures									Residual Impacts
			Access Level	Vegetation Component						2	3	4	5	6	7	8	9	16	
U406	13.2	13.3	5	1	M	S	M/S	3	Moderate		✓								Low
U406	13.3	13.4	5	1	M	S	M/S	3	Moderate		✓								Low
U406	13.4	13.8	5	1	M	S	M/S	3	Moderate		✓								Low
U407	0	0.2	2	2	M/S	S	M/S	3	Moderate		✓	✓							Low
U407	0.2	0.3	6	3	S	S	S	3	High		✓	✓	✓						Moderate
U407	0.3	1.1	6	3	S	S	S	3	Low										Low
U407	1.1	1.6	6	2	M/S	S	M/S	3	Low										Low
U407	1.6	2.3	6	2	M/S	S	M/S	2	Low										Low
U408	0	0.3	6	2	M/S	S	M/S	2	Low										Low
U408	0.3	0.8	6	2	M/S	S	M/S	2	Low										Low
U408	0.8	1	6	2	M/S	S	M/S	2	Low										Low
U408	1	1.2	6	2	M/S	S	M/S	3	Moderate		✓	✓							Moderate
U408	1.2	1.6	6	2	M/S	S	M/S	3	Moderate		✓	✓							Moderate
U408	1.6	1.8	6	2	M/S	S	M/S	3	Moderate		✓	✓							Moderate
U408	1.8	2	6	2	M/S	S	M/S	3	Low										Low
U409	0	0.1	2	2	M/S	S	M/S	2	Low										Low
U409	0.1	0.8	2	2	M/S	S	M/S	2	Low										Low
U409	0.8	1.3	1	2	W/M	S	M/S	2	Low										Low
U409	1.3	1.4	1	3	M/S	S	M/S	2	Low										Low
U409	1.4	1.5	1	2	W/M	S	M/S	2	Low										Low
U409	1.5	2.4	1	3	M/S	S	M/S	2	Low										Low
U409	2.4	2.8	5	3	S	S	S	2	Low										Low
U409	2.8	3	6	3	S	S	S	2	Low										Low
U409	3	3.7	6	2	M/S	S	M/S	2	Low										Low
U409	3.7	4.6	6	3	S	S	S	2	Low										Low
U409	4.6	5.1	6	3	S	S	S	2	Moderate		✓	✓							Low
U409	5.1	5.7	6	3	S	S	S	2	Low										Low
U409	5.7	5.9	6	3	S	S	S	3	Low										Low
U409	5.9	6.9	6	3	S	S	S	3	High		✓	✓	✓						Moderate
U409	6.9	7.4	6	3	S	S	S	4	High		✓	✓	✓						High
U409	7.4	7.6	6	3	S	S	S	4	Low										Low
U409	7.6	7.7	6	3	S	S	S	4	High		✓	✓	✓						High
U409	7.7	7.8	6	3	S	S	S	4	Low										Low
U409	7.8	8.1	6	3	S	S	S	4	High		✓	✓	✓						High
U409	8.1	8.6	6	3	S	S	S	3	High		✓	✓	✓						Moderate
U409	8.6	9.4	2	3	S	S	S	3	High		✓	✓							Moderate
U409	9.4	9.6	2	3	S	S	S	4	High		✓	✓							Moderate
U409	9.6	9.7	2	3	S	S	S	4	Low										Low
U409	9.7	10.6	6	3	S	S	S	4	High		✓	✓	✓						Moderate
U409	10.6	10.9	2	3	S	S	S	4	High		✓	✓							High
U409	10.9	11.7	2	3	S	S	S	5	High		✓	✓							High
U409	11.7	11.8	2	3	S	M/S	M/S	5	High		✓	✓							High
U410	0	0.6	3	1	W	M	W/M	2	Low										Low

TABLE 3-10
HIGH CONCERN VIEWER IMPACT RESULTS BY MILEPOST

Link Number	FMP	TMP	Landscape Contrast Components		Landscape Contrast	Structure Contrast	Project Contrast	Influence Zone	Initial Impacts	Selective Mitigation Measures									Residual Impacts
			Access Level	Vegetation Component						2	3	4	5	6	7	8	9	16	
U410	0.6	1	3	1	W	M	W/M	3	Low										Low
U410	1	4.3	3	1	W	M	W/M	3	Low										Low
U410	4.3	4.8	3	1	W	M	W/M	4	Moderate										Moderate
U410	4.8	5.1	3	3	M/S	M	M	5	High			✓							Moderate
U410	5.1	5.7	3	1	W	M	W/M	5	Moderate										Moderate
U410	5.7	6	3	1	W	M	W/M	5	Moderate										Moderate
U410	6	6.5	3	1	W	M	W/M	4	Moderate										Moderate
U410	6.5	7.2	3	1	W	M	W/M	5	Moderate										Low
U410	7.2	7.6	3	1	W	M	W/M	4	Moderate										Low
U410	7.6	7.7	3	1	W	M	W/M	5	Moderate										Moderate
U410	7.7	8.4	3	1	W	M	W/M	5	Moderate										Moderate
U410	8.4	9	3	1	W	M	W/M	5	Moderate										Moderate
U410	9	9.5	3	1	W	S	M	5	High						✓				Moderate
U410	9.5	9.7	3	1	W	S	M	5	High										Moderate
U410	9.7	10	3	1	W	S	M	4	Moderate										Moderate
U410	10	10.6	3	1	W	S	M	4	Moderate										Moderate
U410	10.6	13	3	1	W	S	M	5	High										High
U410	13	13.1	3	1	W	S	M	5	High										High
U410	13.1	13.6	3	1	W	S	M	5	High										High
U410	13.6	13.8	3	1	W	S	M	5	High										High
U410	13.8	14.7	4	1	W/M	S	M/S	5	High		✓								High
U410	14.7	15.4	3	1	W	S	M	5	High										High
U410	15.4	16	3	1	W	S	M	5	High										High
U410	16	16.5	3	1	W	S	M	5	High										High
U410	16.5	16.8	3	1	W	S	M	5	High								✓		High
U410	16.8	17.2	5	1	M	S	M/S	5	High		✓		✓						High
U410	17.2	17.8	3	1	W	S	M	5	High										High
U410	17.8	18.9	3	1	W	M	W/M	5	Moderate										High
U410	18.9	19.1	3	1	W	M	W/M	5	Moderate										High
U411	0	0.1	6	2	M/S	S	M/S	3	Low										Low
U411	0.1	0.3	6	2	M/S	S	M/S	3	Low										Low
U411	0.3	0.4	6	2	M/S	S	M/S	3	Low										Low
U411	0.4	0.5	6	2	M/S	S	M/S	4	Low										Low
U411	0.5	0.6	6	2	M/S	S	M/S	4	High		✓	✓	✓						Low
U411	0.6	0.7	6	2	M/S	S	M/S	4	Moderate		✓	✓							Low
U411	0.7	0.9	6	2	M/S	S	M/S	4	High		✓	✓	✓						Moderate
U411	0.9	1.1	6	2	M/S	S	M/S	4	Moderate		✓	✓							Low
U411	1.1	1.2	6	2	M/S	S	M/S	4	Low										Low
U411	1.2	1.3	6	2	M/S	S	M/S	4	Moderate		✓	✓							Low
U411	1.3	1.4	6	2	M/S	S	M/S	4	High		✓	✓	✓						Moderate
U411	1.4	1.5	6	2	M/S	S	M/S	4	Moderate		✓	✓							Low
U411	1.5	1.6	2	2	M/S	S	M/S	4	Low										Low
U411	1.6	1.8	2	2	M/S	S	M/S	4	Low										Low

TABLE 3-10
HIGH CONCERN VIEWER IMPACT RESULTS BY MILEPOST

Link Number	FMP	TMP	Landscape Contrast Components		Landscape Contrast	Structure Contrast	Project Contrast	Influence Zone	Initial Impacts	Selective Mitigation Measures									Residual Impacts
			Access Level	Vegetation Component						2	3	4	5	6	7	8	9	16	
U411	1.8	1.9	6	2	M/S	S	M/S	4	Low										Low
U411	1.9	2	6	2	M/S	S	M/S	4	High		✓	✓	✓						Moderate
U411	2	2.2	6	2	M/S	S	M/S	3	Moderate		✓	✓							Moderate
U411	2.2	2.4	6	2	M/S	S	M/S	3	Low										Low
U411	2.4	2.6	6	2	M/S	S	M/S	4	Low										Low
U411	2.6	3.1	6	2	M/S	S	M/S	4	High		✓	✓	✓						High
U411	3.1	3.6	6	2	M/S	S	M/S	5	High		✓	✓	✓						High
U411	3.6	3.8	6	2	M/S	S	M/S	4	High		✓	✓	✓						High
U411	3.8	4.1	6	2	M/S	S	M/S	4	Low										Low
U411	4.1	4.3	6	2	M/S	S	M/S	4	High		✓	✓	✓						Moderate
U411	4.3	4.4	2	2	M/S	S	M/S	3	Low										Low
U411	4.4	4.6	2	2	M/S	S	M/S	4	Low										Low
U411	4.6	4.9	2	2	M/S	S	M/S	4	High		✓	✓							High
U411	4.9	5	6	2	M/S	S	M/S	4	High		✓	✓	✓						High
U411	5	5.1	6	2	M/S	S	M/S	4	Low										Low
U411	5.1	5.2	6	2	M/S	S	M/S	5	Low										Low
U411	5.2	6.1	6	2	M/S	S	M/S	5	High		✓	✓	✓						High
U411	6.1	6.2	6	2	M/S	S	M/S	4	High		✓	✓	✓						High
U411	6.2	6.3	6	2	M/S	S	M/S	4	Low										Low
U411	6.3	6.6	6	2	M/S	S	M/S	4	High		✓	✓	✓						High
U411	6.6	6.7	6	3	S	S	S	4	High		✓	✓	✓						High
U411	6.7	6.8	6	3	S	S	S	3	High		✓	✓	✓						High
U411	6.8	7	6	3	S	S	S	3	Low										Low
U411	7	7.1	6	3	S	S	S	3	High		✓	✓	✓						Moderate
U411	7.1	7.8	5	3	S	S	S	3	High		✓	✓	✓						Moderate
U411	7.8	8.3	5	3	S	S	S	2	Moderate		✓	✓							Low
U411	8.3	9.4	5	3	S	S	S	2	Low										Low
U411	9.4	9.6	5	3	S	S	S	2	Moderate		✓	✓							Low
U411	9.6	9.8	5	3	S	S	S	2	Low										Low
U411	9.8	10.2	2	3	S	S	S	2	Low										Low
U411	10.2	10.4	2	3	S	S	S	3	Low										Low
U411	10.4	10.6	2	1	M	S	M/S	3	Low										Low
U411	10.6	10.8	2	1	M	S	M/S	3	Low										Low
U411	10.8	11.4	6	1	M	S	M/S	3	Low										Low
U411	11.4	11.5	6	1	M	S	M/S	4	High		✓		✓						Low
U411	11.5	11.6	6	1	M	S	M/S	4	Low										Low
U411	11.6	11.7	6	1	M	S	M/S	4	High		✓		✓						Low
U411	11.7	11.9	6	1	M	S	M/S	4	Low										Low
U411	11.9	12	6	1	M	S	M/S	5	Low										Low
U411	12	12.1	6	1	M	S	M/S	5	High		✓		✓						Moderate
U420	0	0.6	3	1	W	M	W/M	5	Moderate										Moderate
U420	0.6	0.7	3	1	W	M	W/M	4	Moderate										Moderate
U420	0.7	0.8	3	1	W	M	W/M	4	Moderate										Moderate

TABLE 3-10
HIGH CONCERN VIEWER IMPACT RESULTS BY MILEPOST

Link Number	FMP	TMP	Landscape Contrast Components		Landscape Contrast	Structure Contrast	Project Contrast	Influence Zone	Initial Impacts	Selective Mitigation Measures									Residual Impacts
			Access Level	Vegetation Component						2	3	4	5	6	7	8	9	16	
U420	0.8	0.9	3	1	W	M	W/M	4	Moderate										Moderate
U420	0.9	1	1	1	W	M	W/M	4	Moderate										Moderate
U420	1	1.4	1	1	W	M	W/M	5	Moderate										Moderate
U420	1.4	1.6	1	1	W	M	W/M	4	Moderate										Moderate
U420	1.6	3	1	1	W	M	W/M	5	Moderate										High
U420	3	4.5	1	1	W	M/S	M	5	High										High
U420	4.5	6.6	3	1	W	M/S	M	5	High										High
U420	6.6	6.7	1	1	W	M/S	M	5	High										High
U420	6.7	6.9	1	2	W/M	M/S	M	5	High			✓							High
U420	6.9	7	1	2	W/M	M/S	M	5	High	✓		✓							High
U420	7	7.3	1	1	W	M/S	M	5	High										High
U420	7.3	7.6	1	1	W	M/S	M	4	Moderate										Moderate
U420	7.6	8	3	1	W	M/S	M	4	Moderate										Moderate
U420	8	8.5	4	1	W/M	M/S	M	4	Moderate		✓								Low
U420	8.5	8.6	4	1	W/M	M/S	M	3	Moderate		✓								Low
U420	8.6	9.1	1	1	W	M/S	M	3	Moderate										Low
U420	9.1	9.2	1	1	W	M/S	M	4	Moderate										Low
U420	9.2	9.9	5	1	M	M/S	M/S	4	High		✓		✓						Low
U420	9.9	10.6	5	1	M	M/S	M/S	3	Moderate		✓								Low
U420	10.6	11.3	4	1	W/M	M/S	M	3	Moderate		✓								Low
U420	11.3	11.9	4	1	W/M	M/S	M	2	Low										Low
U420	11.9	12.2	4	1	W/M	M/S	M	3	Moderate		✓								Low
U420	12.2	12.3	4	1	W/M	M	W/M	3	Low										Low
U420	12.3	14	1	1	W	M	W/M	3	Low										Low
U420	14	14.2	3	1	W	M	W/M	3	Low										Low
U420	14.2	14.5	3	1	W	M	W/M	3	Low										Low
U420	14.5	14.7	1	1	W	M	W/M	3	Low										Low
U420	14.7	15.2	1	1	W	M	W/M	3	Low										Low
U420	15.2	15.5	1	1	W	M	W/M	4	Moderate										Moderate
U420	15.5	15.6	1	1	W	M	W/M	4	Moderate										Moderate
U420	15.6	15.8	1	1	W	M	W/M	4	Moderate										Moderate
U420	15.8	16.3	1	1	W	M	W/M	5	Moderate										High
U420	16.3	16.6	1	2	W/M	M	W/M	5	Moderate			✓							High
U420	16.6	17	1	1	W	M	W/M	5	Moderate										High
U420	17	17.3	1	2	W/M	M	W/M	5	Moderate	✓		✓							High
U420	17.3	17.4	1	1	W	M	W/M	5	Moderate										Moderate
U420	17.4	17.6	1	1	W	M	W/M	5	Moderate										Moderate
U420	17.6	17.7	3	1	W	M	W/M	5	Moderate										Moderate
U420	17.7	17.8	3	1	W	M	W/M	4	Moderate										Moderate
U420	17.8	18	3	2	W/M	M	W/M	4	Moderate			✓							Moderate
U420	18	18.1	3	2	W/M	M	W/M	4	Moderate			✓							Moderate
U420	18.1	18.2	1	2	W/M	M	W/M	4	Moderate			✓							Moderate
U420	18.2	18.4	1	2	W/M	M	W/M	3	Low										Low

TABLE 3-10
HIGH CONCERN VIEWER IMPACT RESULTS BY MILEPOST

Link Number	FMP	TMP	Landscape Contrast Components		Landscape Contrast	Structure Contrast	Project Contrast	Influence Zone	Initial Impacts	Selective Mitigation Measures									Residual Impacts
			Access Level	Vegetation Component						2	3	4	5	6	7	8	9	16	
U420	18.4	18.8	1	1	W	M	W/M	3	Low										Low
U420	18.8	19.1	3	1	W	M	W/M	3	Low										Low
U420	19.1	19.4	1	1	W	M	W/M	3	Low										Low
U420	19.4	19.5	1	1	W	M	W/M	4	Moderate										Low
U420	19.5	20.2	1	2	W/M	M	W/M	4	Moderate			✓							Low
U420	20.2	20.5	1	2	W/M	M	W/M	4	Moderate			✓							Low
U420	20.5	21	1	1	W	M	W/M	4	Moderate										Low
U420	21	21.2	1	1	W	M	W/M	3	Low										Low
U420	21.2	21.9	1	2	W/M	M	W/M	3	Low										Low
U420	21.9	22.2	1	2	W/M	M	W/M	4	Moderate			✓							Moderate
U420	22.2	22.4	3	2	W/M	M	W/M	4	Moderate			✓							Moderate
U420	22.4	22.5	3	2	W/M	M	W/M	5	Moderate			✓							Moderate
U420	22.5	22.6	3	2	W/M	M	W/M	5	Moderate			✓							Moderate
U420	22.6	23.1	3	2	W/M	M	W/M	5	Moderate			✓							High
U420	23.1	23.8	4	2	M	M	M	5	High		✓	✓							High
U420	23.8	24.1	1	2	W/M	M	W/M	5	Moderate			✓							Moderate
U420	24.1	24.6	1	2	W/M	M	W/M	4	Moderate			✓							Moderate
U420	24.6	25.1	1	2	W/M	M	W/M	3	Low										Low
U420	25.1	25.4	3	2	W/M	M	W/M	3	Low										Low
U420	25.4	25.7	3	1	W	M	W/M	3	Low										Low
U421	0	0.8	3	1	W	M	W/M	3	Low										Low
U421	0.8	1	1	1	W	M	W/M	3	Low										Low
U421	1	1.1	1	2	W/M	M	W/M	3	Low										Low
U421	1.1	1.7	1	2	W/M	M	W/M	4	Moderate			✓							Moderate
U421	1.7	2	1	2	W/M	M	W/M	5	Moderate			✓							Moderate
U421	2	2.5	1	1	W	M	W/M	5	Moderate										High
U421	2.5	2.9	1	1	W	M	W/M	5	Moderate										High
U421	2.9	4	1	2	W/M	M	W/M	5	Moderate			✓							High
U421	4	4.2	1	2	W/M	M	W/M	5	Moderate			✓							High
U421	4.2	4.7	5	2	M/S	M	M	5	High		✓	✓	✓						High
U421	4.7	5	5	2	M/S	M	M	4	Moderate		✓	✓							Moderate
U421	5	5.4	1	2	W/M	M	W/M	5	Moderate			✓							High
U421	5.4	6.4	1	1	W	M	W/M	5	Moderate										High
U421	6.4	6.6	1	1	W	M	W/M	4	Moderate										Moderate
U421	6.6	6.9	1	2	W/M	M	W/M	4	Moderate			✓							Low
U421	6.9	7.5	1	1	W	M	W/M	4	Moderate										Low
U421	7.5	7.9	1	2	W/M	M	W/M	4	Moderate			✓							Moderate
U421	7.9	8.2	5	2	M/S	M	M	5	High		✓	✓	✓						High
U421	8.2	8.3	5	1	M	M	M	5	High		✓		✓						High
U421	8.3	9.1	1	1	W	M	W/M	5	Moderate										High
U421	9.1	9.3	1	1	W	M	W/M	4	Moderate										Moderate
U421	9.3	9.5	1	1	W	M	W/M	4	Moderate										Moderate
U421	9.5	9.9	1	1	W	M/S	M	4	Moderate										Moderate

TABLE 3-10
HIGH CONCERN VIEWER IMPACT RESULTS BY MILEPOST

Link Number	FMP	TMP	Landscape Contrast Components		Landscape Contrast	Structure Contrast	Project Contrast	Influence Zone	Initial Impacts	Selective Mitigation Measures									Residual Impacts
			Access Level	Vegetation Component						2	3	4	5	6	7	8	9	16	
U421	9.9	10.1	3	1	W	M/S	M	4	Moderate										Moderate
U421	10.1	10.3	3	1	W	M/S	M	5	High										High
U421	10.3	10.5	1	1	W	M/S	M	5	High										High
U421	10.5	11.5	1	1	W	M/S	M	5	High										High
U421	11.5	11.8	4	1	W/M	M/S	M	5	High		✓								High
U424	0	0.1	2	3	S	M	M/S	5	High		✓	✓							High
U424	0.1	0.2	2	3	S	M	M/S	5	High		✓	✓							High
U424	0.2	0.4	2	3	S	M	M/S	4	High		✓	✓							Moderate
U424	0.4	0.5	1	3	M/S	M	M	4	Moderate			✓							Low
U424	0.5	0.7	1	1	W	M	W/M	4	Moderate										Low
U424	0.7	1.2	1	1	W	M	W/M	3	Low										Low
U424	1.2	1.3	1	1	W	M	W/M	4	Moderate										Low
U424	1.3	1.5	1	1	W	M	W/M	4	Moderate										Low
U424	1.5	1.8	1	2	W/M	M	W/M	4	Moderate			✓							Low
U424	1.8	1.9	1	2	W/M	M	W/M	4	Moderate			✓							Low
U424	1.9	2	3	2	W/M	M	W/M	4	Moderate			✓							Low
U424	2	2.1	3	2	W/M	M	W/M	5	Moderate			✓							Low
U424	2.1	2.2	3	2	W/M	M	W/M	5	Moderate			✓							Low
U424	2.2	2.5	5	2	M/S	M	M	5	Low										Low
U424	2.5	2.7	5	2	M/S	M	M	5	Low										Low
U424	2.7	2.9	5	2	M/S	M	M	5	High		✓	✓	✓						High
U424	2.9	3	6	2	M/S	M	M	5	High	✓	✓	✓	✓						High
U424	3	3.1	6	1	M	M	M	5	High	✓	✓		✓		✓		✓		High
U424	3.1	3.3	6	1	M	M	M	5	High	✓	✓		✓		✓		✓		High
U424	3.3	3.5	6	3	S	M	M/S	5	High		✓	✓	✓		✓		✓		High
U424	3.5	3.7	6	3	S	M	M/S	5	High		✓	✓	✓						High
U424	3.7	4.1	6	3	S	M	M/S	5	High		✓	✓	✓						High
U424	4.1	4.2	6	1	M	M	M	5	High		✓		✓		✓				High
U424	4.2	4.3	6	1	M	M	M	5	High		✓		✓		✓				High
U424	4.3	4.5	6	1	M	S	M/S	5	High		✓		✓		✓				High
U424	4.5	4.7	6	3	S	S	S	5	High		✓	✓	✓		✓				High
U424	4.7	4.8	6	3	S	S	S	5	High		✓	✓	✓		✓				High
U424	4.8	5	6	3	S	M	M/S	5	High		✓	✓	✓		✓				High
U424	5	5.2	6	3	S	M	M/S	4	High		✓	✓	✓		✓				High
U424	5.2	5.3	6	1	M	M	M	4	Moderate		✓								Low
U424	5.3	5.6	6	1	M	M	M	4	Low										Low
U424	5.6	6	6	1	M	M	M	3	Low										Low
U424	6	6.3	6	3	S	M	M/S	3	Low										Low
U424	6.3	6.5	6	2	M/S	M	M	3	Low										Low
U424	6.5	6.7	6	3	S	M	M/S	3	Low										Low
U424	6.7	6.9	6	3	S	M	M/S	2	Low										Low
U424	6.9	7.2	6	2	M/S	M	M	2	Low										Low
U424	7.2	8.1	6	3	S	M	M/S	2	Low										Low

TABLE 3-10
HIGH CONCERN VIEWER IMPACT RESULTS BY MILEPOST

Link Number	FMP	TMP	Landscape Contrast Components		Landscape Contrast	Structure Contrast	Project Contrast	Influence Zone	Initial Impacts	Selective Mitigation Measures									Residual Impacts
			Access Level	Vegetation Component						2	3	4	5	6	7	8	9	16	
U424	8.1	8.9	6	3	S	M	M/S	1	Low										Low
U424	8.9	9.9	6	3	S	M	M/S	2	Low										Low
U424	9.9	10.8	2	3	S	M	M/S	3	Low										Low
U424	10.8	11	2	2	M/S	M	M	3	Moderate		✓	✓							Low
U424	11	11.2	2	2	M/S	M	M	4	Moderate		✓	✓							Low
U424	11.2	11.5	2	3	S	M	M/S	4	High		✓	✓							Moderate
U424	11.5	12.1	2	3	S	M	M/S	5	High		✓	✓							High
U425	0	0.2	4	2	M	M/S	M/S	5	High		✓	✓							High
U425	0.2	0.3	4	2	M	M/S	M/S	5	High		✓	✓							High
U425	0.3	1.1	1	2	W/M	M/S	M	5	High			✓							High
U425	1.1	1.3	1	2	W/M	M/S	M	5	High			✓							High
U425	1.3	1.5	1	2	W/M	W/M	W	5	Low										Low
U425	1.5	1.6	1	1	W	W/M	W	5	Low										Low
U425	1.6	1.7	1	1	W	W/M	W	5	Low										Low
U426	0	0.1	1	1	W	W/M	W	5	Low										Low
U426	0.1	0.3	1	1	W	W/M	W	5	Low										Low
U426	0.3	0.4	1	1	W	W/M	W	5	Low										Low
U426	0.4	0.7	1	1	W	W/M	W	5	Low										Low
U426	0.7	0.8	1	1	W	W/M	W	5	Low										Low
U426	0.8	1.2	3	1	W	W/M	W	5	Low										Low
U426	1.2	1.5	3	1	W	W/M	W	5	Low										Low
U426	1.5	1.9	1	1	W	W/M	W	5	Low										Low
U426	1.9	5	1	1	W	W/M	W	5	Low										Low
U426	5	5.5	1	2	W/M	W/M	W	5	Low										Low
U426	5.5	5.7	1	1	W	W/M	W	5	Low										Low
U426	5.7	6.5	2	2	M/S	W/M	M	5	High		✓	✓				✓			Moderate
U426	6.5	7.2	6	2	M/S	W/M	M	4	Moderate		✓	✓				✓			Moderate
U426	7.2	7.5	6	2	M/S	W/M	M	3	Moderate		✓	✓				✓			Moderate
U426	7.5	7.6	6	2	M/S	W/M	M	4	Low										Low
U426	7.6	7.8	6	2	M/S	W/M	M	4	Moderate		✓	✓				✓			Moderate
U426	7.8	8	1	2	W/M	W/M	W	4	Low										Low
U426	8	8.2	1	2	W/M	M	W/M	4	Moderate			✓							Low
U427	0	0.1	1	2	W/M	M	W/M	4	Moderate			✓							Low
U427	0.1	0.5	1	2	W/M	M	W/M	3	Low										Low
U427	0.5	0.9	1	2	W/M	M	W/M	3	Low										Low
U427	0.9	1.2	1	2	W/M	M	W/M	4	Moderate			✓							Low
U427	1.2	1.8	1	1	W	M	W/M	4	Moderate										Low
U427	1.8	2.6	1	1	W	M	W/M	5	Moderate										Moderate
U427	2.6	2.7	1	3	M/S	M	M	5	High			✓							High
U428	0	0.1	2	3	S	M	M/S	5	High		✓	✓							High
U428	0.1	0.6	2	3	S	M	M/S	5	High		✓	✓					✓		High
U428	0.6	0.9	5	3	S	M	M/S	5	High		✓	✓	✓						High
U428	0.9	1.1	5	3	S	M	M/S	5	Low										Low

TABLE 3-10
HIGH CONCERN VIEWER IMPACT RESULTS BY MILEPOST

Link Number	FMP	TMP	Landscape Contrast Components		Landscape Contrast	Structure Contrast	Project Contrast	Influence Zone	Initial Impacts	Selective Mitigation Measures									Residual Impacts
			Access Level	Vegetation Component						2	3	4	5	6	7	8	9	16	
U428	1.1	1.3	5	3	S	M	M/S	4	Low										Low
U428	1.3	1.5	5	3	S	M	M/S	4	High		✓	✓	✓						Moderate
U428	1.5	1.6	5	3	S	M	M/S	4	Low										Low
U428	1.6	1.8	5	3	S	M	M/S	3	Low										Low
U428	1.8	2.2	5	3	S	M	M/S	3	Moderate		✓	✓							Low
U428	2.2	2.4	5	3	S	M	M/S	3	Low										Low
U428	2.4	2.8	5	3	S	M	M/S	3	Moderate		✓	✓							Low
U428	2.8	3.2	6	3	S	M	M/S	3	Moderate		✓	✓							Moderate
U428	3.2	3.3	6	3	S	M	M/S	4	High		✓	✓	✓						Moderate
U428	3.3	3.4	6	3	S	M	M/S	4	High		✓	✓	✓						Moderate
U429	0	0.6	2	3	S	M	M/S	5	High		✓	✓							High
U429	0.6	1	2	3	S	M	M/S	5	High		✓	✓					✓		Moderate
U429	1	1.4	2	2	M/S	M	M	5	High		✓	✓							Moderate
U429	1.4	1.9	2	3	S	M	M/S	4	High		✓	✓							Moderate
U429	1.9	2.2	2	2	M/S	M	M	3	Moderate		✓	✓							Low
U429	2.2	2.5	2	2	M/S	M	M	3	Low										Low
U429	2.5	2.7	1	2	W/M	M	W/M	3	Low										Low
U429	2.7	3.2	1	3	M/S	M	M	3	Low										Low
U429	3.2	3.3	1	3	M/S	M	M	3	Moderate			✓							Low
U429	3.3	3.6	6	3	S	M	M/S	3	Moderate		✓	✓							Moderate
U429	3.6	3.8	6	3	S	M	M/S	4	High		✓	✓	✓						Moderate
U430	0	0.7	3	1	W	M	W/M	5	Moderate										High
U430	0.7	0.8	3	1	W	M	W/M	5	Moderate										High
U430	0.8	1.4	3	1	W	M	W/M	5	Moderate										High
U430	1.4	1.6	3	1	W	M/S	M	5	High										High
U430	1.6	3	1	1	W	M/S	M	5	High										High
U430	3	3.3	5	1	M	M/S	M/S	5	High		✓		✓						High
U430	3.3	3.6	5	1	M	M/S	M/S	4	High		✓		✓						High
U430	3.6	4	3	1	W	M/S	M	4	Moderate										Moderate
U430	4	4.2	3	1	W	M/S	M	5	High										Moderate
U430	4.2	4.7	3	2	W/M	M/S	M	5	High			✓							Moderate
U430	4.7	4.9	3	1	W	M/S	M	5	High										Moderate
U430	4.9	5	3	1	W	M/S	M	4	Moderate										Moderate
U430	5	5.3	3	1	W	M/S	M	5	High										High
U430	5.3	6	1	1	W	M/S	M	5	High										High
U430	6	6.6	1	1	W	M/S	M	4	Moderate										Moderate
U430	6.6	6.8	1	1	W	M/S	M	3	Moderate										Low
U430	6.8	7	3	1	W	M/S	M	3	Moderate										Low
U430	7	7.4	3	1	W	M/S	M	3	Moderate										Low
U430	7.4	7.9	3	1	W	M/S	M	4	Moderate										Moderate
U430	7.9	8.1	3	1	W	M/S	M	4	Moderate										Moderate
U430	8.1	8.3	3	1	W	M/S	M	5	High										High
U430	8.3	9.2	1	1	W	M/S	M	5	High										High

TABLE 3-10
HIGH CONCERN VIEWER IMPACT RESULTS BY MILEPOST

Link Number	FMP	TMP	Landscape Contrast Components		Landscape Contrast	Structure Contrast	Project Contrast	Influence Zone	Initial Impacts	Selective Mitigation Measures									Residual Impacts
			Access Level	Vegetation Component						2	3	4	5	6	7	8	9	16	
U430	9.2	9.4	1	1	W	M/S	M	5	High										High
U430	9.4	9.5	3	1	W	M/S	M	5	High										High
U430	9.5	10	3	2	W/M	M/S	M	5	High			✓							High
U430	10	10.2	3	2	W/M	M/S	M	5	High			✓							High
U430	10.2	10.6	3	1	W	M/S	M	5	High										High
U430	10.6	10.7	1	1	W	M/S	M	5	High										High
U430	10.7	11.1	1	1	W	M/S	M	5	High								✓		High
U430	11.1	11.5	1	1	W	M/S	M	5	High										Moderate
U430	11.5	12	1	1	W	M/S	M	4	Moderate										Moderate
U430	12	12.1	5	1	M	M/S	M/S	4	Moderate		✓								Low
U430	12.1	12.2	5	1	M	M/S	M/S	3	Moderate		✓								Low
U430	12.2	12.4	5	1	M	M/S	M/S	3	Moderate		✓								Low
U430	12.4	12.5	5	1	M	M/S	M/S	3	Moderate		✓								Low
U430	12.5	13.1	1	1	W	M/S	M	3	Moderate										Low
U430	13.1	13.2	1	1	W	M/S	M	3	Low										Low
U430	13.2	13.5	1	1	W	M/S	M	2	Low										Low
U430	13.5	13.6	1	1	W	M/S	M	2	Low										Low
U430	13.6	14.4	1	1	W	M/S	M	2	Low										Low
U430	14.4	14.6	1	1	W	M/S	M	2	Low										Low
U430	14.6	15.7	1	1	W	M/S	M	3	Moderate										Low
U430	15.7	16.7	1	1	W	M/S	M	4	Moderate										Low
U430	16.7	17.2	1	2	W/M	M/S	M	4	Moderate			✓							Low
U431	0	0.1	1	2	W/M	M/S	M	4	Moderate			✓							Low
U431	0.1	0.6	1	2	W/M	M/S	M	3	Moderate			✓							Low
U431	0.6	1	1	1	W	M/S	M	3	Moderate										Low
U431	1	1.2	1	2	W/M	M/S	M	3	Moderate			✓							Low
U431	1.2	2.6	1	2	W/M	M/S	M	2	Low										Low
U431	2.6	3	1	2	W/M	M/S	M	1	Low										Low
U431	3	3.6	2	2	M/S	M/S	M/S	1	Low										Low
U431	3.6	3.7	1	2	W/M	M/S	M	1	Low										Low
U431	3.7	3.9	1	2	W/M	M	W/M	1	Low										Low
U431	3.9	4.9	5	2	M/S	M	M	1	Low										Low
U431	4.9	7.7	2	2	M/S	M	M	1	Low										Low
U431	7.7	8.4	1	1	W	M	W/M	1	Low										Low
U431	8.4	17.8	1	1	W	M/S	M	1	Low										Low
U431	17.8	18.6	1	1	W	M/S	M	2	Low										Low
U431	18.6	18.7	2	1	M	M/S	M/S	2	Low										Low
U431	18.7	19.1	2	3	S	M/S	M/S	2	Low										Low
U431	19.1	19.5	6	3	S	M/S	M/S	2	Low										Low
U431	19.5	19.6	2	3	S	M/S	M/S	2	Low										Low
U431	19.6	21.2	2	3	S	M/S	M/S	3	Low										Low
U431	21.2	21.3	2	3	S	M/S	M/S	4	Low										Low
U431	21.3	21.6	2	3	S	M/S	M/S	4	High		✓	✓		✓				✓	Moderate

TABLE 3-10
HIGH CONCERN VIEWER IMPACT RESULTS BY MILEPOST

Link Number	FMP	TMP	Landscape Contrast Components		Landscape Contrast	Structure Contrast	Project Contrast	Influence Zone	Initial Impacts	Selective Mitigation Measures									Residual Impacts
			Access Level	Vegetation Component						2	3	4	5	6	7	8	9	16	
U431	21.6	21.8	2	3	S	M/S	M/S	4	High		✓	✓		✓				✓	Moderate
U431	21.8	22.1	2	3	S	M/S	M/S	5	High		✓	✓		✓					High
U431	22.1	22.2	2	1	M	M/S	M/S	5	High		✓			✓					High
U432	0	0.3	2	1	M	M/S	M/S	5	High		✓			✓					High
U432	0.3	0.6	2	3	S	M/S	M/S	5	High		✓	✓		✓					High
U432	0.6	1.2	2	3	S	M/S	M/S	4	High		✓	✓		✓					Moderate
U432	1.2	2.2	2	3	S	M/S	M/S	5	High		✓	✓		✓					High
U432	2.2	3.5	2	3	S	M/S	M/S	5	High		✓	✓		✓					High
U432	3.5	4.8	2	3	S	M/S	M/S	5	High		✓	✓		✓					High
U433	0	0.4	6	3	S	M	M/S	4	High		✓	✓	✓						Moderate
U433	0.4	0.7	6	3	S	M	M/S	5	High		✓	✓	✓						High
U433	0.7	1.1	6	3	S	M	M/S	5	High		✓	✓	✓				✓		High
U433	1.1	1.2	6	3	S	M	M/S	5	Low										Low
U433	1.2	1.3	6	3	S	M	M/S	5	Low										Low
U433	1.3	1.4	6	3	S	M	M/S	5	Low										Low
U433	1.4	1.5	6	3	S	M	M/S	5	High		✓	✓	✓						Moderate
U433	1.5	1.9	6	3	S	M	M/S	4	High		✓	✓	✓						Moderate
U433	1.9	2.1	2	3	S	M	M/S	4	High		✓	✓							Moderate
U433	2.1	2.2	2	3	S	M	M/S	3	Moderate		✓	✓							Low
U433	2.2	2.3	2	2	M/S	M	M	3	Moderate		✓	✓							Low
U433	2.3	2.4	2	2	M/S	M	M	3	Low										Low
U433	2.4	4	6	2	M/S	M	M	3	Low										Low
U433	4	5	2	2	M/S	M	M	3	Low										Low
U433	5	5.1	2	2	M/S	M	M	3	Moderate		✓	✓							Low
U433	5.1	5.4	5	2	M/S	M	M	3	Moderate		✓	✓							Low
U433	5.4	5.5	5	2	M/S	M	M	2	Low										Low
U433	5.5	5.6	5	2	M/S	M	M	3	Moderate		✓	✓							Low
U433	5.6	6.4	2	2	M/S	M	M	3	Moderate		✓	✓							Low
U433	6.4	6.6	5	2	M/S	M	M	3	Moderate		✓	✓							Low
U433	6.6	6.9	5	2	M/S	M	M	4	Moderate		✓	✓							Low
U433	6.9	7.1	1	2	W/M	M	W/M	4	Moderate			✓				✓			Low
U433	7.1	7.5	1	2	W/M	M	W/M	5	Moderate			✓				✓			Low
U433	7.5	8.2	1	1	W	M	W/M	5	Moderate							✓			Low
U433	8.2	8.3	1	1	W	M	W/M	4	Moderate							✓			Low
U433	8.3	8.6	2	1	M	M	M	4	Moderate		✓					✓			Low
U433	8.6	8.7	2	1	M	M	M	4	Moderate		✓								Low
U433	8.7	9	2	2	M/S	M	M	4	Moderate		✓	✓							Low
U433	9	9.4	2	2	M/S	M	M	3	Moderate		✓	✓							Low
U434	0	0.5	2	3	S	M/S	M/S	5	High		✓	✓		✓					High
U434	0.5	0.7	6	3	S	M/S	M/S	5	High		✓	✓	✓	✓					High
U434	0.7	0.8	6	3	S	M/S	M/S	4	High		✓	✓	✓	✓					Moderate
U434	0.8	0.9	2	3	S	M/S	M/S	4	Low										Low
U434	0.9	1	2	3	S	M/S	M/S	4	High		✓	✓		✓					Moderate

TABLE 3-10
HIGH CONCERN VIEWER IMPACT RESULTS BY MILEPOST

Link Number	FMP	TMP	Landscape Contrast Components		Landscape Contrast	Structure Contrast	Project Contrast	Influence Zone	Initial Impacts	Selective Mitigation Measures									Residual Impacts
			Access Level	Vegetation Component						2	3	4	5	6	7	8	9	16	
U434	1	1.4	2	3	S	M/S	M/S	5	High		✓	✓		✓					High
U434	1.4	1.6	2	3	S	M/S	M/S	5	High		✓	✓		✓					High
U434	1.6	1.7	2	3	S	M/S	M/S	5	High		✓	✓		✓					High
U434	1.7	1.9	2	1	M	M/S	M/S	5	High		✓			✓					High
U434	1.9	2	2	3	S	M/S	M/S	5	High		✓	✓		✓					High
U434	2	2.2	2	3	S	M/S	M/S	5	High		✓	✓		✓					High
U434	2.2	2.3	2	1	M	M/S	M/S	5	High		✓			✓					High
U435	0	0.3	2	1	M	M/S	M/S	4	High		✓								Moderate
U435	0.3	0.4	1	1	W	M/S	M	4	Moderate										Low
U435	0.4	1	1	1	W	M/S	M	3	Moderate										Low
U435	1	1.4	1	1	W	M	W/M	3	Low										Low
U435	1.4	2.2	1	1	W	M	W/M	4	Moderate										Moderate
U435	2.2	2.6	1	1	W	M/S	M	4	Moderate										Moderate
U435	2.6	2.8	2	1	M	M/S	M/S	4	High		✓								Moderate
U435	2.8	3	2	1	M	M/S	M/S	5	High		✓								High
U435	3	4.1	2	2	M/S	M/S	M/S	5	High		✓	✓							High
U435	4.1	4.6	2	3	S	M/S	M/S	5	High		✓	✓							High
U435	4.6	5.3	2	2	M/S	M/S	M/S	5	High		✓	✓							High
U435	5.3	7.1	2	3	S	M	M/S	5	High		✓	✓							High
U435	7.1	7.7	2	2	M/S	M	M	5	High		✓	✓							Moderate
U435	7.7	7.9	2	2	M/S	M	M	5	High		✓	✓							Moderate
U435	7.9	8.1	2	2	M/S	S	M/S	5	High		✓	✓							Moderate
U435	8.1	8.3	2	2	M/S	S	M/S	5	Low										Low
U435	8.3	8.4	2	2	M/S	S	M/S	5	High		✓	✓							Moderate
U435	8.4	8.5	2	2	M/S	S	M/S	4	High		✓	✓							Moderate
U435	8.5	8.8	6	2	M/S	S	M/S	4	High		✓	✓	✓						Moderate
U436	0	0.2	2	1	M	M/S	M/S	5	High		✓								Low
U436	0.2	0.4	2	1	M	M/S	M/S	4	High		✓								Low
U436	0.4	1.2	2	1	M	M/S	M/S	4	Low										Low
U436	1.2	1.6	2	1	M	M/S	M/S	4	Moderate		✓								Low
U436	1.6	1.8	2	1	M	M/S	M/S	4	High		✓								High
U460	0	0.3	5	2	M/S	M	M	3	Moderate		✓	✓							Low
U460	0.3	0.4	6	2	M/S	M	M	3	Moderate		✓	✓							Low
U460	0.4	0.6	6	2	M/S	M	M	3	Moderate		✓	✓							Low
U460	0.6	0.7	6	2	M/S	M	M	3	Low										Low
U460	0.7	0.8	6	2	M/S	M	M	2	Low										Low
U460	0.8	1.2	6	2	M/S	M	M	2	Low										Low
U460	1.2	1.5	6	2	M/S	M	M	2	Low										Low
U460	1.5	1.7	6	2	M/S	M	M	2	Low										Low
U460	1.7	2.4	6	2	M/S	M	M	1	Low										Low
U460	2.4	3.4	6	2	M/S	M	M	2	Low										Low
U460	3.4	3.6	6	2	M/S	M	M	3	Low										Low
U460	3.6	4.3	2	2	M/S	M	M	3	Low										Low

TABLE 3-10
HIGH CONCERN VIEWER IMPACT RESULTS BY MILEPOST

Link Number	FMP	TMP	Landscape Contrast Components		Landscape Contrast	Structure Contrast	Project Contrast	Influence Zone	Initial Impacts	Selective Mitigation Measures									Residual Impacts
			Access Level	Vegetation Component						2	3	4	5	6	7	8	9	16	
U460	4.3	4.6	2	2	M/S	M	M	3	Moderate		✓	✓							Low
U460	4.6	5.1	2	2	M/S	M	M	4	Moderate		✓	✓							Moderate
U460	5.1	5.2	6	2	M/S	M	M	4	Moderate		✓	✓							Moderate
U460	5.2	5.5	6	2	M/S	M	M	5	High		✓	✓	✓						Moderate
U460	5.5	5.7	2	2	M/S	M	M	5	High		✓	✓							High
U460	5.7	5.9	2	2	M/S	M	M	5	High	✓	✓	✓							High
U460	5.9	6.3	2	2	M/S	M	M	5	High		✓	✓							Moderate
U460	6.3	6.4	2	2	M/S	M	M	4	Moderate		✓	✓							Moderate
U460	6.4	6.5	2	2	M/S	M	M	4	Moderate		✓	✓							Moderate
U486	0	1.7	3	1	W	S	M	5	High										High
U486	1.7	1.9	1	1	W	S	M	5	High										Moderate
U486	1.9	2	1	1	W	S	M	5	High	✓									Moderate
U486	2	2.3	1	1	W	S	M	4	Moderate										Moderate
U486	2.3	3.4	1	1	W	S	M	5	High										Moderate
U486	3.4	5.5	3	1	W	S	M	5	High										Moderate
U486	5.5	6.4	3	1	W	S	M	5	High										High
U486	6.4	7.1	3	1	W	S	M	5	High	✓									High
U486	7.1	11.2	3	1	W	S	M	5	High										High
U486	11.2	11.3	3	1	W	S	M	4	Moderate										Moderate
U486	11.3	11.9	3	1	W	S	M	5	High										Moderate
U486	11.9	12.7	3	1	W	S	M	4	Moderate										Moderate
U486	12.7	13.3	4	1	W/M	S	M/S	4	High		✓								Moderate
U486	13.3	13.9	3	1	W	S	M	4	Moderate										Moderate
U486	13.9	15.6	3	1	W	S	M	5	High										Moderate
U486	15.6	16.9	3	1	W	S	M	4	Moderate										Moderate
U486	16.9	18.1	3	1	W	S	M	4	Moderate										Moderate
U486	18.1	18.6	3	1	W	S	M	5	High										Moderate
U486	18.6	18.9	1	1	W	S	M	5	High										High
U486	18.9	19.3	1	1	W	S	M	5	High								✓		High
U486	19.3	19.6	1	1	W	S	M	5	High										High
U486	19.6	22.7	1	1	W	S	M	4	Moderate										Moderate
U486	22.7	25.5	1	1	W	S	M	3	Moderate										Moderate
U486	25.5	26.1	1	1	W	S	M	4	Moderate										Moderate
U486	26.1	26.4	1	1	W	S	M	5	High										High
U486	26.4	27	1	1	W	S	M	5	High	✓									High
U486	27	27.9	3	1	W	S	M	5	High										High
U487	0	2.8	1	1	W	S	M	5	High										High
U487	2.8	3	3	1	W	S	M	5	High										High
U487	3	3.3	3	1	W	S	M	4	Moderate										Moderate
U487	3.3	3.7	3	1	W	S	M	5	High										High
U487	3.7	4.1	3	1	W	S	M	5	High								✓		High
U487	4.1	4.5	3	1	W	S	M	5	High										High
U487	4.5	5.5	3	1	W	S	M	4	Moderate										Moderate

TABLE 3-10
HIGH CONCERN VIEWER IMPACT RESULTS BY MILEPOST

Link Number	FMP	TMP	Landscape Contrast Components		Landscape Contrast	Structure Contrast	Project Contrast	Influence Zone	Initial Impacts	Selective Mitigation Measures									Residual Impacts
			Access Level	Vegetation Component						2	3	4	5	6	7	8	9	16	
U487	5.5	6.2	1	1	W	S	M	4	Moderate										Moderate
U487	6.2	7.5	1	1	W	S	M	5	High										High
U487	7.5	7.9	1	1	W	S	M	5	High	✓							✓		High
U487	7.9	8.1	1	1	W	S	M	5	High	✓									High
U487	8.1	8.8	1	1	W	S	M	5	High										High
U487	8.8	9.2	1	1	W	S	M	5	High								✓		High
U487	9.2	9.3	1	1	W	S	M	5	High										High
U487	9.3	9.9	3	1	W	S	M	5	High										High
U487	9.9	10.2	3	1	W	S	M	4	Moderate										Moderate
U487	10.2	10.4	3	1	W	M/S	M	4	Moderate										Moderate
U487	10.4	10.7	3	1	W	M/S	M	5	High										High
U487	10.7	11.3	3	1	W	M/S	M	5	High	✓									High
U487	11.3	11.8	3	1	W	M/S	M	5	High										High
U487	11.8	12.2	3	1	W	M/S	M	4	Moderate										Moderate
U487	12.2	12.6	1	1	W	M/S	M	4	Moderate										Moderate
U487	12.6	12.8	1	1	W	M/S	M	3	Moderate										Moderate
U487	12.8	13.9	1	1	W	W/M	W	3	Low										Low
U487	13.9	14.4	1	1	W	W/M	W	4	Low										Moderate
U487	14.4	14.7	1	1	W	W/M	W	5	Low										Moderate
U487	14.7	14.8	1	1	W	W/M	W	5	Low	✓									Moderate
U487	14.8	15.1	1	1	W	W/M	W	5	Low	✓							✓		Moderate
U487	15.1	15.2	1	1	W	W/M	W	5	Low								✓		Moderate
U487	15.2	15.3	1	1	W	W/M	W	5	Low										Moderate
U487	15.3	15.6	1	1	W	W/M	W	5	Low										Moderate
U487	15.6	16	1	1	W	W/M	W	5	Low										Moderate
U487	16	16.5	1	1	W	M/S	M	5	High										Moderate
U487	16.5	17.4	1	1	W	M/S	M	4	Moderate										Moderate
U487	17.4	17.7	1	1	W	M/S	M	5	High										High
U487	17.7	18.1	1	1	W	M/S	M	5	High								✓		High
U487	18.1	18.4	3	1	W	M/S	M	5	High										High
U487	18.4	18.9	3	1	W	M/S	M	4	Moderate										Moderate
U487	18.9	19.9	3	1	W	M/S	M	3	Moderate										Moderate
U487	19.9	21.3	3	1	W	M/S	M	2	Low										Low
U487	21.3	23.1	3	1	W	M/S	M	3	Moderate										Moderate
U487	23.1	23.9	3	1	W	M/S	M	4	Moderate										Moderate
U487	23.9	24.3	3	1	W	M/S	M	5	High										High
U488	0	0.1	3	1	W	M/S	M	5	High										High
U488	0.1	0.2	3	1	W	S	M	5	High										High
U488	0.2	0.7	3	2	W/M	S	M/S	5	High	✓		✓					✓		High
U488	0.7	1.9	3	1	W	S	M	5	High										High
U488	1.9	2.3	3	1	W	S	M	5	High								✓		High
U488	2.3	2.8	3	1	W	S	M	5	High										High
U488	2.8	4.7	3	1	W	M/S	M	4	Moderate										Moderate

TABLE 3-10
HIGH CONCERN VIEWER IMPACT RESULTS BY MILEPOST

Link Number	FMP	TMP	Landscape Contrast Components		Landscape Contrast	Structure Contrast	Project Contrast	Influence Zone	Initial Impacts	Selective Mitigation Measures									Residual Impacts
			Access Level	Vegetation Component						2	3	4	5	6	7	8	9	16	
U488	4.7	9.3	3	1	W	M/S	M	5	High						✓				High
U488	9.3	15.1	1	1	W	M/S	M	5	High						✓				High
U489	0	4.2	1	1	W	M/S	M	5	High						✓				High
U489	4.2	4.6	1	1	W	M/S	M	5	High						✓		✓		High
U489	4.6	4.7	1	1	W	M/S	M	5	High						✓				High
U489	4.7	5	1	2	W/M	M/S	M	5	High	✓		✓			✓				High
U489	5	6.3	1	1	W	M/S	M	5	High										Moderate
U489	6.3	7.7	1	1	W	M/S	M	4	Moderate										Moderate
U489	7.7	8.2	3	1	W	M/S	M	4	Moderate										Moderate
U489	8.2	8.5	1	1	W	M/S	M	4	Moderate										Moderate
U489	8.5	16	1	1	W	M/S	M	3	Moderate										Moderate
U489	16	16.4	1	2	W/M	M/S	M	4	Moderate			✓							Moderate
U489	16.4	19.4	1	1	W	M/S	M	4	Moderate										Moderate
U489	19.4	19.9	1	1	W	M/S	M	5	High										Moderate
U489	19.9	20.2	4	1	W/M	M/S	M	5	High		✓								Moderate
U489	20.2	21	1	1	W	M/S	M	5	High										Moderate
U490	0	0.6	4	1	W/M	S	M/S	4	High		✓								Moderate
U490	0.6	0.9	4	1	W/M	S	M/S	3	Moderate		✓								Moderate
U490	0.9	2.4	1	1	W	S	M	3	Moderate										Moderate
U490	2.4	3.4	3	1	W	S	M	3	Moderate										Moderate
U490	3.4	4.3	1	1	W	S	M	3	Moderate										Moderate
U490	4.3	5.9	3	1	W	S	M	4	Moderate										Moderate
U490	5.9	6.1	3	1	W	S	M	5	High										High
U490	6.1	6.6	1	1	W	S	M	5	High										High
U490	6.6	8	1	1	W	S	M	5	High						✓				High
U490	8	9.9	3	1	W	S	M	5	High						✓				High
U490	9.9	10.1	3	2	W/M	S	M/S	5	High	✓		✓			✓				High
U490	10.1	11	3	1	W	S	M	5	High						✓				High
U490	11	12.4	1	1	W	S	M	5	High						✓				High
U490	12.4	14.2	3	1	W	S	M	5	High						✓				High
U490	14.2	14.3	3	2	W/M	S	M/S	5	High	✓		✓			✓				High
U490	14.3	14.6	3	1	W	S	M	5	High						✓				High
U490	14.6	15.5	1	1	W	S	M	5	High						✓				High
U490	15.5	18.3	3	1	W	S	M	5	High						✓				High
U490	18.3	19.2	1	1	W	S	M	5	High						✓				High
U490	19.2	20.1	1	1	W	S	M	4	Moderate										Moderate
U490	20.1	23.2	1	1	W	S	M	3	Moderate										Moderate
U490	23.2	24.1	1	1	W	S	M	4	Moderate										Moderate
U490	24.1	24.4	1	1	W	S	M	5	High										Moderate
U490	24.4	24.5	3	1	W	S	M	5	High										Moderate
U490	24.5	24.6	3	1	W	S	M	4	Moderate										Moderate
U490	24.6	24.8	3	1	W	S	M	4	Moderate										Moderate
U490	24.8	24.9	3	1	W	S	M	4	Moderate										Moderate

TABLE 3-10
HIGH CONCERN VIEWER IMPACT RESULTS BY MILEPOST

Link Number	FMP	TMP	Landscape Contrast Components		Landscape Contrast	Structure Contrast	Project Contrast	Influence Zone	Initial Impacts	Selective Mitigation Measures									Residual Impacts
			Access Level	Vegetation Component						2	3	4	5	6	7	8	9	16	
U490	24.9	25.7	3	1	W	S	M	5	High										Moderate
U492	0	0.2	1	2	W/M	S	M/S	2	Low										Low
U492	0.2	0.4	1	2	W/M	M/S	M	2	Low										Low
U492	0.4	1	2	2	M/S	M/S	M/S	2	Low										Low
U492	1	1.2	2	1	M	M/S	M/S	2	Low										Low
U492	1.2	1.4	1	1	W	M/S	M	2	Low										Low
U492	1.4	1.7	1	2	W/M	M/S	M	2	Low										Low
U492	1.7	2	4	2	M	M/S	M/S	2	Low										Low
U492	2	2.3	4	1	W/M	M/S	M	2	Low										Low
U492	2.3	3.6	3	1	W	M/S	M	2	Low										Low
U492	3.6	3.7	3	1	W	M/S	M	2	Low										Low
U492	3.7	3.9	1	1	W	M/S	M	2	Low										Low
U492	3.9	4.4	1	1	W	S	M	2	Low										Low
U492	4.4	4.6	1	1	W	S	M	3	Low										Low
U492	4.6	4.8	1	1	W	S	M	3	Moderate										Moderate
U492	4.8	5.5	4	1	W/M	S	M/S	3	Moderate		✓								Moderate
U492	5.5	5.6	3	1	W	S	M	3	Moderate										Moderate
U492	5.6	6.1	3	1	W	S	M	4	Moderate										Moderate
U492	6.1	6.2	3	1	W	S	M	4	Moderate										Moderate
U492	6.2	7	3	1	W	S	M	5	High										High
U492	7	7.2	3	1	W	S	M	4	Moderate										Moderate
U492	7.2	7.3	1	1	W	S	M	4	Moderate										Moderate
U492	7.3	8.1	1	1	W	S	M	5	High										High
U492	8.1	8.2	1	1	W	S	M	5	High										Moderate
U492	8.2	8.3	3	1	W	M/S	M	5	High										Moderate
U492	8.3	8.5	3	1	W	M/S	M	5	High										High
U492	8.5	8.6	3	1	W	M/S	M	5	High								✓		High
U492	8.6	8.9	1	1	W	M/S	M	5	High								✓		High
U492	8.9	9.7	1	1	W	M/S	M	5	High										High
U492	9.7	10.1	1	2	W/M	M/S	M	5	High			✓							Moderate
U493	0	0.4	4	1	W/M	S	M/S	4	High		✓								Moderate
U493	0.4	0.6	4	1	W/M	S	M/S	3	Moderate		✓								Moderate
U493	0.6	1.3	3	1	W	S	M	3	Moderate										Moderate
U493	1.3	1.9	3	1	W	S	M	4	Moderate										Moderate
U493	1.9	2.1	3	1	W	S	M	5	High										High
U493	2.1	2.8	1	1	W	S	M	5	High										High
U493	2.8	4.3	1	1	W	S	M	4	Moderate										Moderate
U493	4.3	4.8	4	1	W/M	S	M/S	4	High		✓								Moderate
U493	4.8	5.1	3	1	W	S	M	5	High										Moderate
U493	5.1	5.5	4	1	W/M	S	M/S	5	High		✓								Moderate
U493	5.5	5.8	4	1	W/M	S	M/S	4	High		✓								Moderate
U493	5.8	7	3	1	W	S	M	4	Moderate										Moderate
U493	7	7.2	3	1	W	M/S	M	4	Moderate										Moderate

TABLE 3-10
HIGH CONCERN VIEWER IMPACT RESULTS BY MILEPOST

Link Number	FMP	TMP	Landscape Contrast Components		Landscape Contrast	Structure Contrast	Project Contrast	Influence Zone	Initial Impacts	Selective Mitigation Measures									Residual Impacts
			Access Level	Vegetation Component						2	3	4	5	6	7	8	9	16	
U493	7.2	7.4	3	1	W	M/S	M	3	Moderate										Moderate
U493	7.4	8	1	1	W	M/S	M	3	Moderate										Moderate
U494	0	0.1	1	1	W	M/S	M	5	High								✓		High
U494	0.1	0.4	1	1	W	S	M	5	High								✓		High
U494	0.4	0.7	3	1	W	S	M	5	High										High
U494	0.7	0.8	1	1	W	S	M	5	High										High
U494	0.8	1.4	1	1	W	S	M	4	Moderate										Moderate
U494	1.4	3.4	1	1	W	S	M	3	Moderate										Moderate
U494	3.4	3.6	2	2	M/S	S	M/S	3	Moderate		✓	✓							Low
U494	3.6	4.1	1	1	W	S	M	3	Moderate										Low
U494	4.1	4.5	4	1	W/M	S	M/S	3	Moderate		✓								Low
U494	4.5	5.1	1	1	W	S	M	3	Moderate										Low
U494	5.1	6	3	1	W	S	M	3	Moderate										Low
U494	6	6.6	3	1	W	S	M	2	Low										Low
U494	6.6	7.2	1	1	W	S	M	2	Low										Low
U494	7.2	7.5	1	2	W/M	S	M/S	2	Low										Low
U494	7.5	8.7	1	1	W	S	M	3	Moderate										Low
U494	8.7	9	1	1	W	S	M	4	Moderate										Moderate
U494	9	9.4	3	1	W	S	M	4	Moderate										Moderate
U494	9.4	10	4	1	W/M	S	M/S	4	High		✓								High
U495	0	0.1	1	1	W	M/S	M	5	High										Moderate
U495	0.1	0.2	3	1	W	S	M	5	High										Moderate
U495	0.2	0.8	3	1	W	S	M	4	Moderate										Moderate
U495	0.8	0.9	3	1	W	S	M	3	Moderate										Moderate
U495	0.9	1.4	1	1	W	S	M	3	Moderate										Moderate
U495	1.4	2.2	1	1	W	S	M	3	Moderate										Low
U495	2.2	2.4	1	1	W	S	M	2	Low										Low
U495	2.4	3	3	1	W	S	M	2	Low										Low
U495	3	3.4	1	1	W	S	M	2	Low										Low
U495	3.4	3.6	1	1	W	S	M	1	Low										Low
U495	3.6	4.2	3	1	W	S	M	1	Low										Low
U495	4.2	5.1	1	1	W	S	M	1	Low										Low
U495	5.1	5.6	3	1	W	S	M	1	Low										Low
U495	5.6	7.3	1	1	W	S	M	1	Low										Low
U495	7.3	7.7	1	2	W/M	S	M/S	1	Low										Low
U495	7.7	9.2	1	1	W	S	M	1	Low										Low
U495	9.2	10.2	1	1	W	S	M	2	Low										Low
U495	10.2	10.4	1	1	W	S	M	3	Low										Low
U495	10.4	11.2	1	1	W	S	M	3	Moderate										Low
U495	11.2	11.9	1	1	W	S	M	4	Moderate										Moderate
U495	11.9	12	1	1	W	S	M	5	High										High
U495	12	12.5	4	1	W/M	S	M/S	5	High		✓								High
U495	12.5	12.8	4	1	W/M	S	M/S	4	High		✓								High

TABLE 3-10
HIGH CONCERN VIEWER IMPACT RESULTS BY MILEPOST

Link Number	FMP	TMP	Landscape Contrast Components		Landscape Contrast	Structure Contrast	Project Contrast	Influence Zone	Initial Impacts	Selective Mitigation Measures									Residual Impacts
			Access Level	Vegetation Component						2	3	4	5	6	7	8	9	16	
U496	0	0.5	1	1	W	M/S	M	3	Moderate										Moderate
U496	0.5	1	1	1	W	M/S	M	2	Low										Low
U496	1	1.3	3	1	W	M/S	M	2	Low										Low
U496	1.3	1.6	3	1	W	M/S	M	2	Low										Low
U496	1.6	1.9	3	1	W	M/S	M	2	Low										Low
U496	1.9	2.2	1	1	W	M/S	M	1	Low										Low
U498	0	0.1	4	1	W/M	M/S	M	3	Moderate		✓								Low
U498	0.1	0.2	4	1	W/M	M/S	M	4	Moderate		✓								Low
U498	0.2	0.3	4	1	W/M	M/S	M	4	Moderate		✓								Low
U498	0.3	0.5	1	1	W	M/S	M	4	Moderate										Low
U498	0.5	0.7	1	2	W/M	M/S	M	4	Moderate			✓							Low
U498	0.7	1.1	1	2	W/M	M/S	M	5	High			✓							Moderate
U498	1.1	1.3	2	2	M/S	M/S	M/S	5	High		✓	✓					✓		Moderate
U498	1.3	1.4	1	2	W/M	M/S	M	5	High			✓					✓		Moderate
U498	1.4	1.6	1	1	W	M/S	M	5	High								✓		Moderate
U498	1.6	2	2	1	M	M/S	M/S	5	High		✓								Moderate
U498	2	2.2	2	1	M	M/S	M/S	4	High		✓								Moderate
U498	2.2	2.4	5	1	M	M/S	M/S	4	High		✓		✓						Moderate
U498	2.4	2.5	5	1	M	W/M	W/M	4	Moderate		✓								Low
U498	2.5	2.6	2	2	M/S	W/M	M	4	Moderate		✓	✓							Low
U498	2.6	2.7	2	2	M/S	W/M	M	4	Moderate		✓	✓							Low
U498	2.7	2.9	2	2	M/S	W/M	M	3	Moderate		✓	✓							Low
U498	2.9	3.2	1	2	W/M	W/M	W	3	Low										Low
U498	3.2	3.3	5	2	M/S	M	M	3	Low										Low
U511	0	0.1	2	3	S	M/S	M/S	5	High		✓	✓							High
U511	0.1	0.2	2	3	S	M/S	M/S	5	High		✓	✓							High
U511	0.2	0.6	2	3	S	S	S	5	High		✓	✓							High
U512	0	0.1	2	1	M	M/S	M/S	5	High		✓								High
U512	0.1	0.2	2	1	M	M/S	M/S	5	High		✓								High
U512	0.2	0.3	2	1	M	M/S	M/S	5	High		✓								High
U512	0.3	0.5	2	1	M	S	M/S	5	High		✓								High
U512	0.5	0.7	2	1	M	S	M/S	5	High		✓								High
U512	0.7	1.2	2	3	S	S	S	5	High		✓	✓							High
U512	1.2	1.5	2	3	S	S	S	5	High		✓	✓							High
U512	1.5	1.6	2	2	M/S	S	M/S	5	High		✓	✓							High
U512	1.6	1.7	5	2	M/S	S	M/S	5	High		✓	✓	✓						High
U512	1.7	2.1	5	2	M/S	S	M/S	5	High		✓	✓	✓				✓		High
U512	2.1	2.3	5	2	M/S	S	M/S	5	High		✓	✓	✓						High
U513	0	0.8	2	3	S	S	S	5	High		✓	✓							High
U513	0.8	0.9	2	3	S	S	S	5	High		✓	✓							High
U513	0.9	1	2	3	S	S	S	5	High		✓	✓							High
U513	1	1.1	2	3	S	S	S	5	High		✓	✓							High
U513	1.1	1.3	2	3	S	S	S	5	High		✓	✓							High

TABLE 3-10
HIGH CONCERN VIEWER IMPACT RESULTS BY MILEPOST

Link Number	FMP	TMP	Landscape Contrast Components		Landscape Contrast	Structure Contrast	Project Contrast	Influence Zone	Initial Impacts	Selective Mitigation Measures									Residual Impacts
			Access Level	Vegetation Component						2	3	4	5	6	7	8	9	16	
U513	1.3	1.8	2	3	S	S	S	5	High		✓	✓							High
U513	1.8	2.4	2	3	S	S	S	5	High		✓	✓						✓	High
U513	2.4	3.1	1	3	M/S	S	M/S	5	High			✓			✓				High
U513	3.1	3.3	5	3	S	S	S	5	High		✓	✓	✓		✓				High
U513	3.3	3.6	2	3	S	S	S	5	High		✓	✓			✓				High
U513	3.6	4.1	1	3	M/S	S	M/S	5	High			✓			✓				High
U513	4.1	5.4	2	3	S	S	S	5	High		✓	✓							High
U513	5.4	5.6	2	3	S	S	S	5	High		✓	✓						✓	High
U513	5.6	5.7	6	3	S	S	S	5	High		✓	✓	✓					✓	High
U513	5.7	5.8	6	3	S	S	S	5	High		✓	✓	✓					✓	High
U513	5.8	6.1	6	3	S	S	S	5	High		✓	✓	✓					✓	High
U513	6.1	6.4	6	3	S	S	S	5	High		✓	✓	✓					✓	High
U513	6.4	6.5	6	3	S	S	S	5	High		✓	✓	✓					✓	High
U513	6.5	6.9	6	3	S	S	S	5	High		✓	✓	✓						High
U513	6.9	7	6	2	M/S	S	M/S	5	Low		✓	✓							High
U513	7	7.6	6	2	M/S	S	M/S	5	High		✓	✓	✓						High
U513	7.6	8.1	1	2	W/M	S	M/S	5	High			✓							High
U513	8.1	8.4	6	2	M/S	S	M/S	5	High		✓	✓	✓						High
U513	8.4	8.5	6	2	M/S	S	M/S	5	Low		✓	✓							High
U513	8.5	8.7	6	2	M/S	S	M/S	5	High		✓	✓	✓						High
U513	8.7	8.9	2	2	M/S	S	M/S	5	High		✓	✓							High
U514	0	0.2	5	2	M/S	S	M/S	5	High	✓	✓	✓	✓				✓	✓	High
U514	0.2	0.6	5	2	M/S	S	M/S	5	High		✓	✓	✓					✓	High
U514	0.6	0.7	5	2	M/S	S	M/S	4	High		✓	✓	✓						High
U514	0.7	0.8	5	2	M/S	S	M/S	4	High		✓	✓	✓						Moderate
U514	0.8	1.1	2	2	M/S	S	M/S	4	High		✓	✓							Moderate
U514	1.1	1.2	2	2	M/S	S	M/S	3	Moderate		✓	✓							Moderate
U514	1.2	1.6	2	2	M/S	S	M/S	3	Moderate		✓	✓					✓		Moderate
U514	1.6	1.8	2	2	M/S	S	M/S	4	Low										Low
U514	1.8	1.9	2	3	S	S	S	4	Low										Low
U514	1.9	2.2	2	3	S	S	S	4	High		✓	✓							Moderate
U514	2.2	2.5	2	3	S	S	S	5	Low										Low
U514	2.5	2.9	2	3	S	S	S	5	High		✓	✓							High
U514	2.9	3.2	2	3	S	S	S	5	High		✓	✓							High
U514	3.2	3.3	2	3	S	S	S	5	Low										Low
U514	3.3	3.8	2	3	S	S	S	4	Low										Low
U514	3.8	4.4	2	3	S	S	S	3	Low										Low
U515	0	0.7	2	2	M/S	S	M/S	5	High		✓	✓							High
U515	0.7	0.9	2	2	M/S	S	M/S	5	Low		✓	✓							Low
U515	0.9	1.2	2	2	M/S	S	M/S	5	High		✓	✓							High
U515	1.2	1.9	2	3	S	S	S	5	High		✓	✓							High
U515	1.9	2.1	6	3	S	S	S	5	High		✓	✓	✓						High
U515	2.1	2.2	6	3	S	S	S	5	Low		✓	✓						✓	High

TABLE 3-10
HIGH CONCERN VIEWER IMPACT RESULTS BY MILEPOST

Link Number	FMP	TMP	Landscape Contrast Components		Landscape Contrast	Structure Contrast	Project Contrast	Influence Zone	Initial Impacts	Selective Mitigation Measures									Residual Impacts
			Access Level	Vegetation Component						2	3	4	5	6	7	8	9	16	
U515	2.2	2.4	6	2	M/S	S	M/S	5	High		✓	✓	✓					✓	High
U515	2.4	2.8	2	2	M/S	S	M/S	5	High		✓	✓						✓	High
U515	2.8	2.9	2	2	M/S	S	M/S	5	Low		✓	✓						✓	High
U515	2.9	3	2	2	M/S	S	M/S	5	High		✓	✓						✓	High
U515	3	3.2	2	2	M/S	S	M/S	5	High		✓	✓							High
U515	3.2	3.3	2	3	S	S	S	5	High		✓	✓							High
U515	3.3	3.5	6	3	S	S	S	5	High		✓	✓	✓						High
U515	3.5	3.6	6	3	S	S	S	5	Low		✓	✓						✓	High
U515	3.6	3.8	6	2	M/S	S	M/S	5	High		✓	✓	✓					✓	High
U515	3.8	4.6	2	2	M/S	S	M/S	5	High		✓	✓						✓	High
U515	4.6	4.7	6	2	M/S	S	M/S	5	High		✓	✓	✓					✓	High
U515	4.7	4.8	6	2	M/S	S	M/S	5	Moderate		✓	✓						✓	High
U515	4.8	4.9	6	2	M/S	S	M/S	5	High		✓	✓	✓						High
U515	4.9	5	6	3	S	S	S	5	High		✓	✓	✓						High
U515	5	5.5	6	3	S	S	S	4	High		✓	✓	✓						High
U515	5.5	5.7	6	3	S	S	S	4	High		✓	✓	✓						High
U515	5.7	5.8	2	3	S	S	S	4	High		✓	✓							High
U515	5.8	6	2	2	M/S	S	M/S	5	High		✓	✓						✓	High
U515	6	6.3	2	2	M/S	S	M/S	5	High		✓	✓							High
U515	6.3	6.5	2	2	M/S	S	M/S	5	High		✓	✓							High
U515	6.5	6.7	2	2	M/S	S	M/S	5	High		✓	✓							High
U515	6.7	6.8	2	2	M/S	S	M/S	5	High		✓	✓							High
U515	6.8	6.9	2	2	M/S	S	M/S	4	Low										Low
U515	6.9	7	2	3	S	S	S	4	Low										Low
U515	7	7.3	2	3	S	S	S	4	Moderate		✓	✓							Low
U515	7.3	7.4	2	3	S	S	S	4	High		✓	✓							Moderate
U515	7.4	7.5	2	3	S	S	S	4	Moderate		✓	✓							Low
U515	7.5	7.7	2	2	M/S	S	M/S	4	Low										Low
U515	7.7	7.9	2	2	M/S	S	M/S	3	Low										Low
U515	7.9	8.2	2	2	M/S	S	M/S	3	Low										Low
U515	8.2	8.3	2	2	M/S	S	M/S	3	Moderate		✓	✓							Moderate
U515	8.3	8.5	2	2	M/S	S	M/S	3	Moderate		✓	✓							Moderate
U515	8.5	8.6	2	1	M	S	M/S	3	Moderate		✓								Moderate
U515	8.6	8.8	2	1	M	S	M/S	4	High		✓								High
U516	0	0.3	2	3	S	S	S	3	Low										Low
U516	0.3	1.2	6	3	S	S	S	3	Low										Low
U516	1.2	1.4	6	2	M/S	S	M/S	3	Low										Low
U516	1.4	1.5	6	3	S	S	S	3	Low										Low
U516	1.5	2.4	2	3	S	S	S	3	Low										Low
U516	2.4	3	2	3	S	S	S	2	Low										Low
U516	3	3.4	2	3	S	S	S	2	Moderate		✓	✓							Low
U516	3.4	4.2	2	3	S	S	S	2	Moderate		✓	✓							Low
U516	4.2	4.9	6	3	S	S	S	2	Moderate		✓	✓							Low

TABLE 3-10
HIGH CONCERN VIEWER IMPACT RESULTS BY MILEPOST

Link Number	FMP	TMP	Landscape Contrast Components		Landscape Contrast	Structure Contrast	Project Contrast	Influence Zone	Initial Impacts	Selective Mitigation Measures									Residual Impacts
			Access Level	Vegetation Component						2	3	4	5	6	7	8	9	16	
U516	4.9	5.2	6	2	M/S	S	M/S	2	Low										Low
U516	5.2	5.9	2	2	M/S	S	M/S	2	Low										Low
U516	5.9	6	2	2	M/S	S	M/S	3	Low										Low
U516	6	6.2	2	2	M/S	S	M/S	3	Moderate		✓	✓							Low
U516	6.2	6.3	2	2	M/S	S	M/S	3	Low										Low
U516	6.3	6.6	2	3	S	S	S	3	Low										Low
U516	6.6	6.8	2	3	S	S	S	3	High		✓	✓							Moderate
U516	6.8	7.2	2	3	S	S	S	3	High		✓	✓							Moderate
U516	7.2	7.6	5	3	S	S	S	3	High		✓	✓	✓						Moderate
U516	7.6	7.7	5	2	M/S	S	M/S	3	Moderate		✓	✓							Low
U516	7.7	7.9	2	2	M/S	S	M/S	4	Moderate		✓	✓							Low
U516	7.9	8.1	2	2	M/S	S	M/S	4	Low										Low
U516	8.1	8.2	2	3	S	S	S	4	Moderate		✓	✓							Low
U516	8.2	8.3	2	3	S	S	S	4	Low										Low
U516	8.3	8.4	6	3	S	S	S	4	Moderate		✓	✓							Low
U516	8.4	8.5	6	2	M/S	S	M/S	4	High		✓	✓	✓						High
U516	8.5	8.8	6	2	M/S	S	M/S	4	High		✓	✓	✓						High
U516	8.8	8.9	6	3	S	S	S	4	High		✓	✓	✓						High
U516	8.9	9	6	3	S	S	S	4	Low										Low
U516	9	9.4	5	3	S	S	S	4	Low										Low
U516	9.4	9.7	5	3	S	S	S	3	Low										Low
U516	9.7	9.8	5	3	S	S	S	3	High		✓	✓	✓						Moderate
U516	9.8	9.9	6	3	S	S	S	3	High		✓	✓	✓						Moderate
U516	9.9	10.1	6	3	S	S	S	3	High		✓	✓	✓						Moderate
U516	10.1	10.2	6	1	M	S	M/S	3	Moderate		✓								Moderate
U516	10.2	10.5	2	1	M	S	M/S	4	High		✓								High
U520	0	0.5	2	3	S	S	S	5	High		✓	✓							High
U520	0.5	1.2	2	3	S	S	S	4	High		✓	✓							High
U520	1.2	1.4	2	3	S	S	S	4	High		✓	✓							High
U520	1.4	1.8	2	2	M/S	S	M/S	4	High		✓	✓							High
U520	1.8	2.1	2	2	M/S	S	M/S	5	High		✓	✓							High
U520	2.1	2.2	2	2	M/S	S	M/S	5	High		✓	✓							High
U520	2.2	2.4	2	2	M/S	S	M/S	5	High		✓	✓							High
U520	2.4	3.3	2	2	M/S	S	M/S	5	High		✓	✓							High
U520	3.3	4	5	2	M/S	S	M/S	5	High		✓	✓	✓						High
U523	0	0.2	5	1	M	S	M/S	3	Moderate		✓								Low
U523	0.2	0.4	6	1	M	S	M/S	3	Moderate		✓								Low
U523	0.4	0.6	6	1	M	S	M/S	3	Moderate		✓								Low
U523	0.6	0.9	6	1	M	S	M/S	3	Low										Low
U523	0.9	1	6	1	M	S	M/S	2	Low										Low
U523	1	1.5	3	1	W	S	M	2	Low										Low
U523	1.5	1.8	3	1	W	S	M	2	Low										Low
U523	1.8	1.9	4	1	W/M	S	M/S	2	Low										Low

TABLE 3-10
HIGH CONCERN VIEWER IMPACT RESULTS BY MILEPOST

Link Number	FMP	TMP	Landscape Contrast Components		Landscape Contrast	Structure Contrast	Project Contrast	Influence Zone	Initial Impacts	Selective Mitigation Measures									Residual Impacts
			Access Level	Vegetation Component						2	3	4	5	6	7	8	9	16	
U523	1.9	2.2	4	1	W/M	S	M/S	1	Low										Low
U523	2.2	2.7	5	1	M	S	M/S	1	Low										Low
U523	2.7	3.6	1	1	W	S	M	1	Low										Low
U523	3.6	4	4	1	W/M	S	M/S	1	Low										Low
U523	4	5.2	4	2	M	S	M/S	1	Low										Low
U523	5.2	5.5	2	2	M/S	S	M/S	1	Low										Low
U523	5.5	6.1	2	3	S	S	S	1	Low										Low
U523	6.1	9.7	2	2	M/S	S	M/S	1	Low										Low
U523	9.7	10.1	1	2	W/M	S	M/S	1	Low										Low
U523	10.1	10.4	1	2	W/M	S	M/S	2	Low										Low
U524	0	0.3	2	1	M	M/S	M/S	4	High		✓								High
U524	0.3	0.4	5	2	M/S	S	M/S	4	High		✓	✓	✓						High
U524	0.4	0.6	5	2	M/S	S	M/S	5	High		✓	✓	✓		✓				High
U524	0.6	1.1	5	1	M	S	M/S	5	High		✓		✓		✓				High
U524	1.1	1.2	5	1	M	S	M/S	5	High		✓		✓		✓				High
U524	1.2	1.6	5	1	M	S	M/S	5	High		✓		✓		✓				High
U524	1.6	1.7	5	1	M	S	M/S	5	High		✓		✓		✓		✓		High
U524	1.7	2	5	1	M	S	M/S	5	High		✓		✓				✓		High
U524	2	2.4	5	1	M	S	M/S	5	High		✓		✓						High
U524	2.4	2.7	5	1	M	S	M/S	4	High		✓		✓						Moderate
U524	2.7	2.9	5	2	M/S	S	M/S	4	High		✓	✓	✓						Moderate
U524	2.9	3.7	5	2	M/S	S	M/S	3	Moderate		✓	✓							Low
U524	3.7	3.8	5	2	M/S	S	M/S	3	Low										Low
U524	3.8	4	5	1	M	S	M/S	3	Moderate		✓								Low
U524	4	4.2	5	1	M	S	M/S	3	Moderate		✓								Low
U524	4.2	4.5	5	1	M	S	M/S	3	Low										Low
U524	4.5	5.1	5	1	M	S	M/S	3	Low										Low
U524	5.1	6	5	1	M	S	M/S	3	Low										Low
U524	6	6.4	5	1	M	S	M/S	2	Low										Low
U524	6.4	7.2	1	1	W	S	M	2	Low										Low
U524	7.2	7.3	1	1	W	S	M	1	Low										Low
U524	7.3	8.7	4	1	W/M	S	M/S	1	Low										Low
U524	8.7	9.8	3	1	W	S	M	1	Low										Low
U524	9.8	10.3	4	1	W/M	S	M/S	1	Low										Low
U525	0	0.1	5	1	M	M/S	M/S	3	Moderate		✓								Moderate
U525	0.1	0.2	2	1	M	M/S	M/S	4	High		✓								Moderate
U527	0	0.1	4	1	W/M	S	M/S	1	Low										Low
U527	0.1	1.6	2	1	M	S	M/S	1	Low										Low
U527	1.6	1.7	1	1	W	S	M	1	Low										Low
U527	1.7	1.8	1	1	W	S	M	2	Low										Low
U527	1.8	2.2	1	1	W	M/S	M	2	Low										Low
U527	2.2	2.3	4	1	W/M	M/S	M	2	Low										Low
U527	2.3	2.8	4	1	W/M	M/S	M	2	Low										Low

TABLE 3-10
HIGH CONCERN VIEWER IMPACT RESULTS BY MILEPOST

Link Number	FMP	TMP	Landscape Contrast Components		Landscape Contrast	Structure Contrast	Project Contrast	Influence Zone	Initial Impacts	Selective Mitigation Measures									Residual Impacts
			Access Level	Vegetation Component						2	3	4	5	6	7	8	9	16	
U527	2.8	3.1	4	1	W/M	M/S	M	3	Moderate		✓								Low
U527	3.1	3.2	2	1	M	M/S	M/S	3	Moderate		✓								Low
U527	3.2	3.5	2	1	M	M/S	M/S	3	Moderate		✓								Moderate
U527	3.5	3.7	2	2	M/S	M/S	M/S	3	Moderate		✓	✓							Moderate
U527	3.7	4.1	1	1	W	M/S	M	3	Moderate										Moderate
U527	4.1	4.6	1	1	W	M/S	M	4	Moderate										Moderate
U527	4.6	5.1	1	1	W	M/S	M	5	High										High
U527	5.1	5.5	1	1	W	M/S	M	5	High										High
U527	5.5	5.9	1	1	W	M/S	M	5	High								✓		High
U527	5.9	6.3	1	1	W	M/S	M	5	High										Moderate
U527	6.3	6.9	1	1	W	M/S	M	4	Moderate										Moderate
U527	6.9	7.4	1	1	W	M/S	M	4	Moderate										Moderate
U527	7.4	8	1	1	W	M/S	M	5	High										High
U527	8	8.3	1	1	W	M/S	M	5	High										High
U527	8.3	8.5	1	1	W	M/S	M	4	Moderate										Moderate
U527	8.5	8.6	1	1	W	M/S	M	4	Moderate										Moderate
U527	8.6	8.8	1	2	W/M	M/S	M	4	Moderate			✓							Moderate
U527	8.8	9.4	1	2	W/M	M/S	M	3	Moderate			✓							Low
U527	9.4	9.8	1	1	W	M/S	M	3	Moderate										Low
U527	9.8	10	1	1	W	M/S	M	4	Moderate										Moderate
U527	10	10.7	1	2	W/M	M/S	M	4	Moderate			✓							Moderate
U530	0	0.1	1	1	W	M/S	M	5	High										High
U530	0.1	0.3	1	1	W	M/S	M	5	High										High
U530	0.3	0.4	1	1	W	M/S	M	5	High										High
U530	0.4	0.9	1	2	W/M	M/S	M	5	High			✓							High
U530	0.9	1.1	2	2	M/S	M/S	M/S	5	High		✓	✓							High
U530	1.1	1.3	2	2	M/S	M/S	M/S	4	High		✓	✓							High
U530	1.3	1.4	2	2	M/S	M/S	M/S	4	High		✓	✓							Moderate
U530	1.4	1.7	2	2	M/S	M/S	M/S	4	High		✓	✓							Moderate
U530	1.7	2.1	2	2	M/S	M/S	M/S	4	High		✓	✓							Moderate
U530	2.1	2.2	2	2	M/S	M/S	M/S	4	Low										Low
U530	2.2	2.3	2	2	M/S	M/S	M/S	4	High		✓	✓							Moderate
U530	2.3	2.7	2	2	M/S	M/S	M/S	5	High		✓	✓							High
U530	2.7	3.9	2	2	M/S	M/S	M/S	5	High		✓	✓							High
U530	3.9	4.1	6	2	M/S	M/S	M/S	5	High		✓	✓	✓						High
U530	4.1	4.3	6	2	M/S	M/S	M/S	4	High		✓	✓	✓						High
U530	4.3	4.6	2	2	M/S	M/S	M/S	4	High		✓	✓							Moderate
U530	4.6	5.5	2	2	M/S	M/S	M/S	3	Moderate		✓	✓							Low
U530	5.5	5.9	2	2	M/S	M/S	M/S	4	High		✓	✓							Low
U530	5.9	6.3	5	2	M/S	W/M	M	4	Moderate		✓	✓							Low
U530	6.3	6.5	5	2	M/S	W/M	M	4	Moderate		✓	✓							Moderate
U530	6.5	6.6	5	2	M/S	W/M	M	5	High		✓	✓	✓						Moderate
U537	0	0.2	1	2	W/M	W/M	W	2	Low										Low

TABLE 3-10
HIGH CONCERN VIEWER IMPACT RESULTS BY MILEPOST

Link Number	FMP	TMP	Landscape Contrast Components		Landscape Contrast	Structure Contrast	Project Contrast	Influence Zone	Initial Impacts	Selective Mitigation Measures									Residual Impacts
			Access Level	Vegetation Component						2	3	4	5	6	7	8	9	16	
U537	0.2	0.5	1	2	W/M	W/M	W	1	Low										Low
U537	0.5	0.8	4	2	M	W/M	W/M	1	Low										Low
U537	0.8	1.3	3	2	W/M	W/M	W	1	Low										Low
U537	1.3	2.6	2	2	M/S	W/M	M	1	Low										Low
U537	2.6	3.2	1	2	W/M	W/M	W	1	Low										Low
U537	3.2	3.9	1	1	W	W/M	W	1	Low										Low
U537	3.9	4.6	4	2	M	W/M	W/M	1	Low										Low
U537	4.6	4.7	4	1	W/M	W/M	W	1	Low										Low
U537	4.7	5.6	3	1	W	W/M	W	1	Low										Low
U537	5.6	5.8	6	1	M	M	M	1	Low										Low
U537	5.8	6.9	6	2	M/S	M	M	1	Low										Low
U537	6.9	7.5	3	1	W	M	W/M	1	Low										Low
U537	7.5	7.6	3	2	W/M	M	W/M	1	Low										Low
U537	7.6	8.2	6	2	M/S	M	M	1	Low										Low
U537	8.2	8.9	1	2	W/M	M	W/M	1	Low										Low
U539	0	0.1	5	2	M/S	W/M	M	5	High		✓	✓	✓						Moderate
U539	0.1	0.2	5	2	M/S	W/M	M	5	High		✓	✓	✓						Moderate
U539	0.2	0.3	5	2	M/S	W/M	M	5	Low										Low
U539	0.3	0.6	5	2	M/S	W/M	M	5	High		✓	✓	✓						Moderate
U539	0.6	1	5	2	M/S	W/M	M	5	High		✓	✓	✓				✓		Moderate
U539	1	1.1	5	2	M/S	W/M	M	5	High		✓	✓	✓						Moderate
U539	1.1	1.2	5	2	M/S	W/M	M	5	Low										Low
U539	1.2	1.3	5	2	M/S	W/M	M	5	Low										Low
U539	1.3	1.7	5	2	M/S	W/M	M	4	Low										Low
U539	1.7	1.8	6	2	M/S	W/M	M	4	Low										Low
U539	1.8	2	6	2	M/S	W/M	M	3	Low										Low
U539	2	2.7	2	2	M/S	W	W/M	3	Low										Low
U539	2.7	2.9	2	2	M/S	W	W/M	4	Low										Low
U539	2.9	3.2	2	2	M/S	W	W/M	4	Low										Low
U539	3.2	3.3	2	2	M/S	W	W/M	5	Low										Low
U539	3.3	3.4	2	2	M/S	W	W/M	5	Low										Low
U539	3.4	3.5	2	2	M/S	W	W/M	5	Low										Low
U539	3.5	3.6	2	2	M/S	W	W/M	5	Moderate		✓	✓				✓			Low
U539	3.6	3.7	2	2	M/S	W	W/M	5	Moderate		✓	✓				✓			Low
U539	3.7	3.8	2	2	M/S	W	W/M	5	Moderate		✓	✓				✓			Low
U539	3.8	3.9	2	2	M/S	W	W/M	5	Low										Low
U539	3.9	4.1	2	2	M/S	W	W/M	5	Low										Low
U539	4.1	4.3	2	2	M/S	W	W/M	4	Low										Low
U539	4.3	4.5	2	2	M/S	W	W/M	4	Low										Low
U539	4.5	4.6	2	2	M/S	W	W/M	4	Low										Low
U539	4.6	4.9	2	2	M/S	W	W/M	3	Low										Low
U539	4.9	5	2	2	M/S	W	W/M	3	Low										Low
U539	5	5.3	2	2	M/S	W	W/M	3	Low										Low

TABLE 3-10
HIGH CONCERN VIEWER IMPACT RESULTS BY MILEPOST

Link Number	FMP	TMP	Landscape Contrast Components		Landscape Contrast	Structure Contrast	Project Contrast	Influence Zone	Initial Impacts	Selective Mitigation Measures									Residual Impacts
			Access Level	Vegetation Component						2	3	4	5	6	7	8	9	16	
U539	5.3	5.6	5	2	M/S	W	W/M	3	Low										Low
U539	5.6	6.6	5	2	M/S	W	W/M	3	Low										Low
U539	6.6	6.7	5	2	M/S	W	W/M	3	Low										Low
U539	6.7	6.9	5	2	M/S	W	W/M	4	Moderate		✓	✓							Low
U539	6.9	7	5	2	M/S	W/M	M	4	Moderate		✓	✓							Low
U539	7	7.2	5	2	M/S	M	M	4	Moderate		✓	✓							Low
U539	7.2	7.3	5	2	M/S	M	M	5	High		✓	✓	✓						Low
U539	7.3	7.7	2	2	M/S	M	M	5	High		✓	✓							Low
U539	7.7	7.9	2	2	M/S	M	M	5	High		✓	✓							Moderate
U539	7.9	8.2	1	2	W/M	M	W/M	5	Moderate			✓							Moderate
U539	8.2	8.7	1	2	W/M	M	W/M	5	Moderate			✓							Moderate
U539	8.7	8.8	2	2	M/S	M	M	4	Moderate		✓	✓							Low
U539	8.8	9.2	2	2	M/S	M	M	4	Moderate		✓	✓							Low
U539	9.2	9.4	2	2	M/S	M	M	3	Moderate		✓	✓							Low
U539	9.4	9.5	2	2	M/S	M	M	3	Moderate		✓	✓							Low
U540	0	0.6	2	3	S	S	S	3	Low										Low
U540	0.6	0.8	6	3	S	S	S	3	Low										Low
U540	0.8	1	6	3	S	S	S	4	Low										Low
U540	1	1.1	6	2	M/S	S	M/S	4	Low										Low
U540	1.1	1.4	6	2	M/S	S	M/S	4	High		✓	✓	✓						Moderate
U540	1.4	1.6	2	2	M/S	S	M/S	4	High		✓	✓							Moderate
U540	1.6	2	2	2	M/S	S	M/S	5	High		✓	✓							High
U544	0	0.5	1	1	W	W/M	W	3	Low										Low
U544	0.5	0.9	1	2	W/M	W/M	W	3	Low										Low
U544	0.9	1.2	1	2	W/M	W/M	W	2	Low										Low
U544	1.2	1.3	6	2	M/S	W/M	M	2	Low										Low
U544	1.3	1.7	6	2	M/S	W/M	M	2	Low										Low
U544	1.7	1.8	1	2	W/M	W/M	W	2	Low										Low
U545	0	0.1	6	2	M/S	S	M/S	4	High		✓	✓	✓						Moderate
U545	0.1	0.4	6	2	M/S	S	M/S	5	High		✓	✓	✓					✓	Moderate
U545	0.4	0.5	2	2	M/S	M/S	M/S	5	High		✓	✓						✓	Moderate
U545	0.5	0.8	2	2	M/S	M/S	M/S	5	High		✓	✓							Moderate
U545	0.8	0.9	2	1	M	M/S	M/S	5	High		✓								High
U545	0.9	1.1	2	1	M	M/S	M/S	5	High		✓						✓		High
U545	1.1	1.2	2	2	M/S	M/S	M/S	5	High		✓	✓					✓		High
U545	1.2	1.3	2	2	M/S	M/S	M/S	5	High		✓	✓					✓		High
U545	1.3	1.7	2	2	M/S	M/S	M/S	5	High		✓	✓							High
U546	0	0.3	2	2	M/S	M/S	M/S	5	High		✓	✓							High
U546	0.3	0.4	2	2	M/S	S	M/S	5	High		✓	✓							High
U546	0.4	0.6	2	2	M/S	S	M/S	5	High		✓	✓							High
U546	0.6	0.8	2	2	M/S	S	M/S	5	High		✓	✓							High
U546	0.8	1	1	2	W/M	S	M/S	5	High			✓							High
U546	1	1.1	1	2	W/M	S	M/S	5	High			✓							High

TABLE 3-10
HIGH CONCERN VIEWER IMPACT RESULTS BY MILEPOST

Link Number	FMP	TMP	Landscape Contrast Components		Landscape Contrast	Structure Contrast	Project Contrast	Influence Zone	Initial Impacts	Selective Mitigation Measures									Residual Impacts
			Access Level	Vegetation Component						2	3	4	5	6	7	8	9	16	
U546	1.1	1.4	1	1	W	S	M	5	High										High
U546	1.4	1.7	1	1	W	S	M	4	Moderate										Moderate
U546	1.7	2	1	2	W/M	S	M/S	4	High			✓							Moderate
U546	2	2.9	1	2	W/M	S	M/S	3	Moderate			✓							Low
U546	2.9	3.1	2	2	M/S	S	M/S	3	Moderate		✓	✓							Low
U546	3.1	3.3	2	1	M	M/S	M/S	3	Moderate		✓								Low
U548	0	0.1	1	1	W	M/S	M	3	Moderate										Low
U548	0.1	0.3	1	1	W	M/S	M	3	Moderate										Low
U548	0.3	0.4	1	1	W	M/S	M	2	Low										Low
U548	0.4	0.8	1	2	W/M	M/S	M	2	Low										Low
U548	0.8	0.9	1	2	W/M	S	M/S	2	Low										Low
U548	0.9	1.1	1	1	W	S	M	2	Low										Low
U548	1.1	2.1	1	1	W	S	M	2	Low										Low
U548	2.1	2.2	1	2	W/M	S	M/S	2	Low										Low
U548	2.2	2.3	1	2	W/M	S	M/S	2	Low										Low
U548	2.3	2.7	1	2	W/M	S	M/S	2	Low										Low
U548	2.7	2.8	1	2	W/M	S	M/S	2	Low										Low
U548	2.8	3.1	1	2	W/M	S	M/S	1	Low										Low
U548	3.1	4.4	1	1	W	S	M	1	Low										Low
U548	4.4	4.6	1	2	W/M	S	M/S	1	Low										Low
U548	4.6	5.1	1	1	W	S	M	1	Low										Low
U548	5.1	5.2	2	1	M	S	M/S	1	Low										Low
U548	5.2	5.6	2	2	M/S	S	M/S	1	Low										Low
U548	5.6	5.8	1	2	W/M	S	M/S	1	Low										Low
U548	5.8	6.4	5	2	M/S	S	M/S	1	Low										Low
U548	6.4	6.6	1	2	W/M	S	M/S	1	Low										Low
U548	6.6	6.8	1	2	W/M	M	W/M	1	Low										Low
U548	6.8	7.3	1	1	W	M	W/M	1	Low										Low
U548	7.3	7.4	1	1	W	M	W/M	1	Low										Low
U560	0	0.3	4	1	W/M	S	M/S	4	High		✓								High
U560	0.3	0.4	4	1	W/M	S	M/S	5	High		✓								High
U560	0.4	0.5	4	1	W/M	S	M/S	4	High		✓								High
U560	0.5	1.2	4	1	W/M	S	M/S	4	High		✓								High
U560	1.2	1.5	4	1	W/M	S	M/S	3	Moderate		✓								Moderate
U560	1.5	2.1	1	1	W	S	M	4	Moderate										Moderate
U560	2.1	2.3	1	1	W	S	M	4	Moderate	✓									Moderate
U560	2.3	2.4	1	1	W	S	M	4	Moderate										Moderate
U560	2.4	2.6	1	1	W	S	M	5	High										High
U560	2.6	3.1	3	1	W	S	M	5	High										High
U560	3.1	3.3	3	1	W	S	M	4	Moderate										Moderate
U560	3.3	3.4	1	1	W	M/S	M	4	Moderate										Moderate
U560	3.4	3.5	1	2	W/M	M/S	M	5	High			✓							High
U585	0	1.5	1	1	W	M/S	M	1	Low										Low

TABLE 3-10
HIGH CONCERN VIEWER IMPACT RESULTS BY MILEPOST

Link Number	FMP	TMP	Landscape Contrast Components		Landscape Contrast	Structure Contrast	Project Contrast	Influence Zone	Initial Impacts	Selective Mitigation Measures									Residual Impacts
			Access Level	Vegetation Component						2	3	4	5	6	7	8	9	16	
U585	1.5	1.8	5	1	M	M/S	M/S	1	Low										Low
U585	1.8	2	2	1	M	M/S	M/S	1	Low										Low
U585	2	2.2	2	2	M/S	M/S	M/S	1	Low	✓									Low
U585	2.2	2.8	1	2	W/M	M/S	M	1	Low										Low
U585	2.8	3	4	2	M	M/S	M/S	1	Low										Low
U585	3	3.1	4	2	M	M/S	M/S	2	Low										Low
U585	3.1	3.2	4	2	M	M/S	M/S	2	Low										Low
U585	3.2	3.4	4	2	M	M/S	M/S	2	Low										Low
U585	3.4	3.9	1	2	W/M	M/S	M	2	Low										Low
U585	3.9	4.3	1	2	W/M	M/S	M	2	Low										Low
U585	4.3	4.4	1	2	W/M	W/M	W	2	Low										Low
U585	4.4	4.7	1	2	W/M	W/M	W	3	Low										Low
U585	4.7	5.1	1	1	W	W/M	W	3	Low										Low
U586	0	0.5	1	1	W	M/S	M	1	Low										Low
U586	0.5	1.1	5	1	M	M/S	M/S	1	Low										Low
U586	1.1	2.5	1	1	W	M/S	M	1	Low										Low
U586	2.5	3	3	1	W	M/S	M	1	Low										Low
U586	3	4	1	1	W	M/S	M	1	Low										Low
U587	0	0.1	1	1	W	M	W/M	1	Low										Low
U587	0.1	0.2	1	1	W	M	W/M	1	Low										Low
U587	0.2	0.3	1	1	W	W/M	W	1	Low										Low
U587	0.3	0.7	2	2	M/S	W/M	M	1	Low										Low
U587	0.7	1	1	2	W/M	W/M	W	1	Low										Low
U587	1	1.3	2	2	M/S	W/M	M	1	Low										Low
U587	1.3	1.6	4	2	M	W/M	W/M	1	Low										Low
U587	1.6	2.2	1	2	W/M	W/M	W	1	Low										Low
U587	2.2	2.7	4	2	M	W/M	W/M	1	Low										Low
U587	2.7	2.8	4	2	M	W/M	W/M	2	Low										Low
U587	2.8	3	2	2	M/S	M/S	M/S	2	Low										Low
U587	3	3.2	2	2	M/S	M/S	M/S	2	Low										Low
U587	3.2	3.5	2	2	M/S	M/S	M/S	2	Low										Low
U587	3.5	3.6	2	2	M/S	M/S	M/S	2	Low										Low
U587	3.6	3.8	2	2	M/S	M/S	M/S	2	Low										Low
U587	3.8	3.9	2	2	M/S	M/S	M/S	2	Low										Low
U587	3.9	4	2	2	M/S	M/S	M/S	2	Low										Low
U587	4	4.1	1	2	W/M	M/S	M	2	Low										Low
U587	4.1	4.2	1	2	W/M	M/S	M	3	Moderate			✓							Low
U587	4.2	4.5	1	2	W/M	M/S	M	3	Moderate			✓							Low
U587	4.5	5	1	1	W	M/S	M	3	Moderate										Low
U600	0	0.6	2	2	M/S	S	M/S	1	Low										Low
U600	0.6	1.1	1	2	W/M	S	M/S	1	Low										Low
U600	1.1	1.8	6	2	M/S	S	M/S	1	Low										Low
U600	1.8	3.3	6	3	S	S	S	1	Low										Low

TABLE 3-10
HIGH CONCERN VIEWER IMPACT RESULTS BY MILEPOST

Link Number	FMP	TMP	Landscape Contrast Components		Landscape Contrast	Structure Contrast	Project Contrast	Influence Zone	Initial Impacts	Selective Mitigation Measures									Residual Impacts
			Access Level	Vegetation Component						2	3	4	5	6	7	8	9	16	
U600	3.3	3.5	6	3	S	S	S	2	Low										Low
U600	3.5	4.4	6	3	S	S	S	2	Low										Low
U600	4.4	4.5	6	3	S	S	S	3	Low										Low
U600	4.5	4.6	6	3	S	S	S	3	Low										Low
U600	4.6	4.9	2	3	S	S	S	3	Low										Low
U600	4.9	5.2	2	1	M	S	M/S	3	Moderate		✓								Low
U600	5.2	5.3	2	1	M	S	M/S	3	Moderate		✓								Low
U600	5.3	5.4	5	1	M	S	M/S	3	Moderate		✓								Low
U600	5.4	5.5	5	3	S	S	S	3	High		✓	✓	✓						Low
U600	5.5	6	5	3	S	S	S	4	Low										Low
U600	6	6.2	6	3	S	S	S	5	Low										Low
U600	6.2	6.3	6	3	S	S	S	5	High		✓	✓	✓						High
U600	6.3	6.4	6	3	S	S	S	5	High		✓	✓	✓				✓		High
U600	6.4	6.7	2	3	S	S	S	5	High		✓	✓					✓		High
U600	6.7	6.9	2	3	S	S	S	5	High		✓	✓							High
U600	6.9	7	2	3	S	S	S	5	Low										Low
U600	7	7.5	2	3	S	S	S	4	Low										Low
U600	7.5	7.6	2	3	S	S	S	4	Low										Low
U600	7.6	8	2	3	S	S	S	3	Low										Low
U600	8	8.3	2	3	S	S	S	3	High		✓	✓							Low
U600	8.3	8.5	2	3	S	S	S	3	High		✓	✓							Low
U600	8.5	9.1	2	3	S	S	S	3	Low										Low
U600	9.1	9.2	2	3	S	S	S	3	High		✓	✓							Low
U600	9.2	9.6	2	3	S	S	S	3	High		✓	✓							Low
U600	9.6	9.8	6	3	S	S	S	3	High		✓	✓	✓						Low
U600	9.8	10	6	3	S	S	S	3	Low										Low
U600	10	10.1	6	3	S	S	S	3	High		✓	✓	✓						Low
U600	10.1	10.3	6	3	S	S	S	3	Low										Low
U600	10.3	10.4	6	3	S	S	S	3	High		✓	✓	✓						Low
U600	10.4	10.6	6	3	S	S	S	4	High		✓	✓	✓						High
U600	10.6	11	5	3	S	S	S	4	High		✓	✓	✓						High
U600	11	11.3	5	3	S	S	S	5	High		✓	✓	✓						High
U600	11.3	11.4	5	1	M	S	M/S	5	High		✓		✓						High
U600	11.4	11.5	5	1	M	S	M/S	5	High		✓		✓				✓		High
U600	11.5	11.9	2	1	M	S	M/S	5	High		✓						✓		High
U600	11.9	12.1	2	3	S	S	S	5	High		✓	✓							High
U600	12.1	12.2	2	3	S	S	S	5	High		✓	✓							Low
U600	12.2	12.3	2	3	S	S	S	5	Low										Low
U600	12.3	12.5	2	3	S	S	S	5	High		✓	✓							High
U600	12.5	12.8	2	3	S	S	S	5	High		✓	✓							High
U600	12.8	13.4	2	3	S	S	S	5	High		✓	✓							High
U600	13.4	13.7	2	3	S	S	S	4	High		✓	✓							High
U600	13.7	14.2	2	3	S	S	S	4	High		✓	✓							High

TABLE 3-10
HIGH CONCERN VIEWER IMPACT RESULTS BY MILEPOST

Link Number	FMP	TMP	Landscape Contrast Components		Landscape Contrast	Structure Contrast	Project Contrast	Influence Zone	Initial Impacts	Selective Mitigation Measures									Residual Impacts
			Access Level	Vegetation Component						2	3	4	5	6	7	8	9	16	
U600	14.2	14.5	4	3	S	S	S	4	High		✓	✓							High
U600	14.5	14.6	4	1	W/M	S	M/S	4	High		✓								High
U600	14.6	14.8	4	1	W/M	S	M/S	5	High		✓								High
U600	14.8	14.9	4	1	W/M	S	M/S	5	High		✓								High
U600	14.9	15.1	4	3	S	S	S	5	High		✓	✓							High
U600	15.1	15.2	3	3	M/S	S	M/S	5	High			✓							High
U600	15.2	15.6	3	1	W	S	M	5	High										High
U600	15.6	15.8	4	1	W/M	S	M/S	5	High		✓								High
U600	15.8	16.2	4	1	W/M	S	M/S	5	High		✓						✓		High
U600	16.2	16.4	4	1	W/M	S	M/S	5	High		✓								High
U600	16.4	16.8	4	1	W/M	S	M/S	5	High		✓								High
U600	16.8	16.9	4	3	S	S	S	5	High		✓	✓							High
U600	16.9	17.2	5	3	S	S	S	5	High		✓	✓	✓				✓		High
U600	17.2	17.8	5	3	S	S	S	5	High		✓	✓	✓						High
U600	17.8	18.1	6	3	S	S	S	5	High		✓	✓	✓						High
U600	18.1	18.2	6	3	S	S	S	5	High		✓	✓	✓						High
U600	18.2	18.6	6	3	S	S	S	5	High		✓	✓	✓				✓		High
U600	18.6	18.8	6	3	S	S	S	5	High		✓	✓	✓						High
U600	18.8	19	6	3	S	S	S	5	High		✓	✓	✓						High
U600	19	19.1	6	3	S	S	S	4	High		✓	✓	✓						Moderate
U600	19.1	19.3	6	3	S	S	S	4	High		✓	✓	✓						Moderate
U600	19.3	19.5	6	3	S	S	S	4	High		✓	✓	✓						High
U600	19.5	20	2	3	S	S	S	4	High		✓	✓							High
U600	20	20.9	2	2	M/S	S	M/S	4	High		✓	✓							High
U600	20.9	21.5	5	2	M/S	S	M/S	4	High		✓	✓	✓						High
U600	21.5	21.6	5	2	M/S	S	M/S	4	High		✓	✓	✓						High
U621	0	0.3	2	2	M/S	M	M	4	Moderate		✓	✓							Moderate
U621	0.3	0.8	6	2	M/S	M	M	4	Moderate		✓	✓							Moderate
U621	0.8	1.1	5	2	M/S	M	M	4	Moderate		✓	✓							Moderate
U621	1.1	1.2	2	2	M/S	M	M	4	Moderate		✓	✓							Moderate
U621	1.2	1.4	2	2	M/S	M	M	5	High		✓	✓							Moderate
U621	1.4	1.7	2	2	M/S	W/M	M	5	High		✓	✓							Moderate
U621	1.7	2.1	2	1	M	W/M	W/M	5	Moderate		✓								Moderate
U621	2.1	2.2	2	2	M/S	W/M	M	5	High		✓	✓				✓			Moderate
U621	2.2	2.7	2	2	M/S	W/M	M	4	Moderate		✓	✓				✓			Moderate
U621	2.7	3	6	1	M	W/M	W/M	4	Moderate		✓					✓			Moderate
U621	3	3.1	6	2	M/S	W/M	M	4	Moderate		✓	✓				✓			Moderate
U621	3.1	3.5	6	2	M/S	W/M	M	5	High		✓	✓	✓			✓			High
U621	3.5	3.8	2	2	M/S	W/M	M	5	High		✓	✓				✓			Moderate
U621	3.8	4.5	2	2	M/S	W/M	M	4	Moderate		✓	✓				✓			Moderate
U621	4.5	4.6	6	2	M/S	W/M	M	4	Moderate		✓	✓				✓			Moderate
U621	4.6	5.9	6	2	M/S	M	M	4	Moderate		✓	✓							Moderate
U621	5.9	7.5	5	2	M/S	M	M	4	Moderate		✓	✓							Moderate

TABLE 3-10
HIGH CONCERN VIEWER IMPACT RESULTS BY MILEPOST

Link Number	FMP	TMP	Landscape Contrast Components		Landscape Contrast	Structure Contrast	Project Contrast	Influence Zone	Initial Impacts	Selective Mitigation Measures									Residual Impacts
			Access Level	Vegetation Component						2	3	4	5	6	7	8	9	16	
U621	7.5	7.7	5	2	M/S	M	M	5	High		✓	✓	✓						High
U625	0	0.7	5	2	M/S	M	M	5	High		✓	✓	✓						High
U625	0.7	0.9	6	2	M/S	M	M	5	High		✓	✓	✓						High
U625	0.9	1.4	6	2	M/S	M	M	4	Moderate		✓	✓							Moderate
U625	1.4	1.7	5	2	M/S	M	M	4	Moderate		✓	✓							Moderate
U625	1.7	1.9	5	1	M	M	M	3	Moderate		✓								Moderate
U625	1.9	2	5	1	M	M	M	3	Low										Low
U625	2	2.1	5	1	M	M	M	3	Moderate		✓								Low
U625	2.1	2.3	5	1	M	M	M	3	Low										Low
U625	2.3	3.1	5	2	M/S	M	M	3	Low										Low
U625	3.1	3.3	2	2	M/S	M	M	3	Low										Low
U625	3.3	3.8	2	2	M/S	M	M	2	Low										Low
U625	3.8	4.4	2	2	M/S	M	M	3	Low										Low
U625	4.4	4.7	6	2	M/S	M	M	3	Low										Low
U625	4.7	4.9	5	2	M/S	M	M	3	Low										Low
U625	4.9	5	5	2	M/S	M	M	4	Low										Low
U625	5	5.5	5	1	M	M	M	4	Moderate		✓								Low
U625	5.5	5.9	2	1	M	M	M	5	High		✓								Moderate
U625	5.9	6	2	2	M/S	M	M	5	Low										Low
U625	6	6.4	2	2	M/S	M	M	4	Low										Low
U625	6.4	6.7	2	2	M/S	M	M	4	Moderate		✓	✓							Low
U625	6.7	7.2	2	2	M/S	M	M	3	Low										Low
U625	7.2	7.7	2	3	S	M	M/S	3	Low										Low
U625	7.7	8.4	6	3	S	M	M/S	3	Low										Low
U625	8.4	8.6	6	2	M/S	M	M	3	Low										Low
U625	8.6	8.9	5	3	S	M	M/S	3	Low										Low
U625	8.9	9.1	5	2	M/S	M	M	3	Low										Low
U625	9.1	9.3	5	3	S	M	M/S	3	Low										Low
U625	9.3	9.8	2	3	S	M	M/S	3	Low										Low
U625	9.8	9.9	2	3	S	M	M/S	3	Moderate		✓	✓							Moderate
U625	9.9	10	2	2	M/S	M	M	3	Moderate		✓	✓							Moderate
U625	10	10.9	2	2	M/S	M	M	4	Moderate		✓	✓							Moderate
U625	10.9	11	2	2	M/S	M	M	4	Low										Low
U625	11	11.2	2	2	M/S	M	M	4	Moderate		✓	✓							Moderate
U625	11.2	11.3	2	2	M/S	M	M	4	Low										Low
U625	11.3	11.5	2	2	M/S	M	M	4	Moderate		✓	✓							Moderate
U625	11.5	11.6	2	2	M/S	M	M	3	Moderate		✓	✓							Moderate
U625	11.6	11.7	5	2	M/S	M	M	3	Moderate		✓	✓							Moderate
U625	11.7	12.1	5	2	M/S	M	M	4	Moderate		✓	✓							Moderate
U625	12.1	12.3	2	2	M/S	M	M	4	Moderate		✓	✓							Moderate
U625	12.3	12.5	2	2	M/S	M	M	4	Low										Low
U625	12.5	12.7	2	2	M/S	M	M	3	Low										Low
U625	12.7	12.8	2	1	M	M	M	3	Low										Low

TABLE 3-10
HIGH CONCERN VIEWER IMPACT RESULTS BY MILEPOST

Link Number	FMP	TMP	Landscape Contrast Components		Landscape Contrast	Structure Contrast	Project Contrast	Influence Zone	Initial Impacts	Selective Mitigation Measures									Residual Impacts
			Access Level	Vegetation Component						2	3	4	5	6	7	8	9	16	
U625	12.8	13.2	2	1	M	M	M	3	Moderate		✓								Moderate
U625	13.2	13.4	5	1	M	M	M	3	Moderate		✓								Moderate
U628	0	0.4	1	1	W	M	W/M	3	Low										Low
U628	0.4	0.8	6	1	M	M	M	3	Moderate		✓								Low
U628	0.8	0.9	4	1	W/M	M	W/M	3	Low										Low
U628	0.9	1	4	1	W/M	M	W/M	3	Low										Low
U628	1	1.6	4	2	M	M	M	3	Moderate		✓	✓							Low
U628	1.6	2	4	1	W/M	M	W/M	3	Low										Low
U628	2	2.5	4	2	M	M	M	3	Moderate		✓	✓							Low
U628	2.5	2.6	5	2	M/S	M	M	3	Moderate		✓	✓							Low
U628	2.6	2.8	5	1	M	M	M	3	Moderate		✓								Low
U628	2.8	2.9	5	1	M	M	M	3	Moderate		✓								Low
U628	2.9	3	5	1	M	M	M	3	Low										Low
U629	0	0.1	5	2	M/S	M	M	3	Low										Low
U629	0.1	0.5	5	2	M/S	M	M	3	Moderate		✓	✓							Low
U629	0.5	1	4	2	M	M	M	3	Moderate		✓	✓							Low
U629	1	1.2	2	2	M/S	M	M	3	Moderate		✓	✓							Low
U629	1.2	1.3	2	1	M	M	M	3	Moderate		✓								Low
U629	1.3	1.5	2	1	M	M	M	3	Low										Low
U629	1.5	1.9	2	2	M/S	M	M	3	Moderate		✓	✓							Low
U629	1.9	2.5	6	2	M/S	M	M	3	Moderate		✓	✓							Low
U629	2.5	3.7	6	2	M/S	S	M/S	3	Moderate		✓	✓							Low
U629	3.7	4	6	3	S	S	S	3	High		✓	✓	✓						Low
U629	4	4.1	6	3	S	M/S	M/S	3	Moderate		✓	✓							Low
U629	4.1	4.3	6	3	S	M/S	M/S	2	Low										Low
U629	4.3	4.6	6	3	S	M/S	M/S	2	Low										Low
U629	4.6	4.7	6	3	S	M/S	M/S	2	Low										Low
U629	4.7	5	6	3	S	M/S	M/S	2	Low										Low
U629	5	6	2	3	S	M/S	M/S	2	Low										Low
U629	6	6.5	2	3	S	M/S	M/S	3	Low										Low
U629	6.5	6.8	2	3	S	M/S	M/S	3	Moderate		✓	✓							Moderate
U629	6.8	6.9	2	3	S	M/S	M/S	3	Moderate		✓	✓							Moderate
U629	6.9	7.1	2	1	M	M/S	M/S	3	Moderate		✓								Moderate
U629	7.1	7.3	2	1	M	M/S	M/S	4	High		✓								Moderate
U629	7.3	7.6	1	1	W	M/S	M	4	Moderate										Moderate
U629	7.6	8.1	1	1	W	M/S	M	5	High					✓					High
U629	8.1	8.3	1	1	W	M/S	M	5	High					✓			✓		High
U629	8.3	8.5	2	3	S	M/S	M/S	5	High		✓	✓		✓			✓		High
U629	8.5	9	2	3	S	M/S	M/S	5	High		✓	✓		✓					High
U629	9	9.2	2	1	M	M/S	M/S	4	High		✓			✓					High
U629	9.2	9.3	2	3	S	M/S	M/S	4	High		✓	✓		✓					High
U629	9.3	9.4	6	3	S	M/S	M/S	4	High		✓	✓	✓	✓					High
U629	9.4	9.5	6	3	S	M/S	M/S	4	Low										Low

TABLE 3-10
HIGH CONCERN VIEWER IMPACT RESULTS BY MILEPOST

Link Number	FMP	TMP	Landscape Contrast Components		Landscape Contrast	Structure Contrast	Project Contrast	Influence Zone	Initial Impacts	Selective Mitigation Measures									Residual Impacts
			Access Level	Vegetation Component						2	3	4	5	6	7	8	9	16	
U629	9.5	9.7	6	3	S	W/M	M	4	Moderate		✓	✓							Moderate
U629	9.7	10.4	6	3	S	W/M	M	5	High		✓	✓	✓	✓					High
U629	10.4	10.9	2	3	S	W/M	M	5	High		✓	✓		✓					High
U629	10.9	11.3	2	3	S	W/M	M	5	High		✓	✓		✓			✓		High
U629	11.3	12.4	2	3	S	W/M	M	5	High		✓	✓		✓					High
U629	12.4	13.1	1	3	M/S	W/M	M	5	High			✓		✓					High
U630	0	0.1	1	3	M/S	W/M	M	5	High			✓		✓	✓				High
U630	0.1	0.4	1	3	M/S	M/S	M/S	5	High			✓		✓	✓				High
U630	0.4	1	5	3	S	M/S	M/S	5	High		✓	✓	✓	✓	✓				High
U630	1	1.1	5	1	M	M/S	M/S	5	High		✓		✓	✓					High
U630	1.1	1.2	5	1	M	S	M/S	5	High		✓		✓	✓					High
U630	1.2	1.6	5	3	S	S	S	5	High		✓	✓	✓	✓					High
U630	1.6	2	5	3	S	S	S	5	High		✓	✓	✓	✓			✓		High
U630	2	3	5	3	S	S	S	5	High		✓	✓	✓	✓					High
U630	3	3.2	5	3	S	M/S	M/S	5	High		✓	✓	✓	✓					High
U630	3.2	3.6	6	3	S	M/S	M/S	5	High		✓	✓	✓	✓			✓		High
U630	3.6	3.8	6	3	S	M/S	M/S	5	High		✓	✓	✓	✓					High
U630	3.8	4.4	6	1	M	M/S	M/S	5	High		✓		✓	✓					High
U630	4.4	5.3	6	2	M/S	M/S	M/S	5	High		✓	✓	✓	✓					High
U630	5.3	5.4	6	2	M/S	M/S	M/S	4	High		✓	✓	✓	✓					High
U630	5.4	5.6	6	1	M	M/S	M/S	4	High		✓		✓	✓					High
U630	5.6	5.8	6	2	M/S	M/S	M/S	4	High		✓	✓	✓	✓					High
U630	5.8	6.1	6	2	M/S	M/S	M/S	5	High		✓	✓	✓	✓					High
U630	6.1	6.3	6	1	M	M/S	M/S	5	High		✓		✓	✓					High
U630	6.3	6.4	6	1	M	S	M/S	5	High		✓		✓	✓					High
U630	6.4	6.5	2	1	M	S	M/S	5	High		✓			✓	✓		✓		High
U630	6.5	6.7	2	3	S	S	S	5	High		✓	✓		✓	✓		✓		High
U630	6.7	7.1	2	3	S	S	S	5	High		✓	✓		✓	✓				High
U630	7.1	7.4	2	1	M	S	M/S	5	High		✓			✓	✓				High
U630	7.4	8.8	2	3	S	S	S	5	High		✓	✓		✓	✓				High
U630	8.8	8.9	6	3	S	S	S	4	High		✓	✓	✓	✓	✓				High
U630	8.9	9.7	6	3	S	M/S	M/S	4	High		✓	✓	✓	✓	✓				High
U630	9.7	9.8	6	3	S	M/S	M/S	5	High		✓	✓	✓	✓	✓				High
U630	9.8	10.1	6	3	S	M/S	M/S	5	High		✓	✓	✓	✓	✓				High
U630	10.1	10.2	2	3	S	M/S	M/S	5	High		✓	✓		✓	✓				High
U630	10.2	10.7	2	2	M/S	M/S	M/S	5	High		✓	✓							High
U630	10.7	10.8	2	2	M/S	M/S	M/S	5	High		✓	✓							High
U630	10.8	11	2	2	M/S	M/S	M/S	4	High		✓	✓							High
U630	11	11.3	2	2	M/S	M/S	M/S	4	High		✓	✓							High
U630	11.3	11.4	5	2	M/S	M/S	M/S	4	High		✓	✓	✓						High
U630	11.4	11.8	5	2	M/S	M/S	M/S	4	High		✓	✓	✓						Moderate
U630	11.8	12.1	5	2	M/S	M/S	M/S	5	High		✓	✓	✓						Moderate
U630	12.1	12.4	1	1	W	M/S	M	5	High										High

TABLE 3-10
HIGH CONCERN VIEWER IMPACT RESULTS BY MILEPOST

Link Number	FMP	TMP	Landscape Contrast Components		Landscape Contrast	Structure Contrast	Project Contrast	Influence Zone	Initial Impacts	Selective Mitigation Measures									Residual Impacts
			Access Level	Vegetation Component						2	3	4	5	6	7	8	9	16	
U630	12.4	12.8	1	2	W/M	M/S	M	5	High			✓					✓		High
U630	12.8	13.3	1	1	W	M/S	M	5	High										High
U630	13.3	14	1	1	W	M/S	M	5	High										High
U630	14	15.1	1	1	W	M/S	M	5	High										High
U630	15.1	16	1	1	W	M/S	M	5	High										High
U631	0	0.6	3	1	W	S	M	5	High										High
U631	0.6	1.4	4	2	M	S	M/S	5	High		✓	✓							High
U631	1.4	1.6	4	2	M	S	M/S	5	High		✓	✓							High
U631	1.6	1.8	1	2	W/M	S	M/S	4	High			✓							High
U631	1.8	2.1	1	1	W	S	M	4	Moderate										Moderate
U631	2.1	2.2	1	2	W/M	S	M/S	4	High			✓							Moderate
U631	2.2	2.7	1	2	W/M	S	M/S	3	Moderate			✓							Low
U631	2.7	3.4	5	2	M/S	S	M/S	3	Moderate		✓	✓							Low
U631	3.4	3.5	5	2	M/S	S	M/S	4	High		✓	✓	✓						Low
U631	3.5	3.8	4	2	M	S	M/S	4	High		✓	✓							Low
U631	3.8	4.2	2	2	M/S	S	M/S	4	High		✓	✓							Low
U631	4.2	4.6	2	2	M/S	S	M/S	4	Low										Low
U631	4.6	4.9	2	2	M/S	S	M/S	4	High		✓	✓							Low
U631	4.9	5	2	2	M/S	S	M/S	3	Moderate		✓	✓							Low
U631	5	5.1	2	2	M/S	S	M/S	3	Low										Low
U631	5.1	5.3	1	2	W/M	S	M/S	3	Low										Low
U631	5.3	5.6	1	2	W/M	M/S	M	3	Low										Low
U631	5.6	6	5	2	M/S	M/S	M/S	3	Moderate		✓	✓							Low
U631	6	7	5	2	M/S	M/S	M/S	2	Low										Low
U631	7	7.9	5	2	M/S	M/S	M/S	3	Moderate		✓	✓							Low
U631	7.9	9.6	5	2	M/S	M	M	3	Moderate		✓	✓							Low
U631	9.6	10.1	5	2	M/S	M	M	4	Moderate		✓	✓							Low
U631	10.1	10.2	2	2	M/S	M	M	4	Moderate		✓	✓							Low
U631	10.2	10.5	2	2	M/S	M	M	5	High		✓	✓							Low
U631	10.5	10.8	2	1	M	M	M	5	High		✓								Low
U631	10.8	11.1	2	1	M	M	M	4	Moderate		✓								Low
U631	11.1	11.4	2	2	M/S	M	M	4	Moderate		✓	✓							Low
U631	11.4	11.6	2	2	M/S	M	M	3	Moderate		✓	✓							Low
U631	11.6	12.1	1	1	W	M	W/M	3	Low										Low
U631	12.1	12.5	4	1	W/M	M	W/M	3	Low										Low
U631	12.5	14.1	1	1	W	M	W/M	3	Low										Low
U631	14.1	14.2	5	1	M	M	M	3	Moderate		✓								Low
U631	14.2	14.4	5	1	M	M	M	4	Moderate		✓								Low
U631	14.4	14.7	6	1	M	M	M	4	Moderate		✓								Low
U631	14.7	14.9	6	1	M	M	M	5	High		✓		✓						Low
U631	14.9	15.2	1	1	W	M	W/M	5	Moderate										Low
U631	15.2	15.3	1	2	W/M	M	W/M	5	Moderate			✓							Low
U631	15.3	15.5	2	2	M/S	M	M	5	High		✓	✓							Low

TABLE 3-10
HIGH CONCERN VIEWER IMPACT RESULTS BY MILEPOST

Link Number	FMP	TMP	Landscape Contrast Components		Landscape Contrast	Structure Contrast	Project Contrast	Influence Zone	Initial Impacts	Selective Mitigation Measures									Residual Impacts
			Access Level	Vegetation Component						2	3	4	5	6	7	8	9	16	
U631	15.5	15.7	2	2	M/S	M	M	4	Moderate		✓	✓							Low
U636	0	0.4	5	2	M/S	S	M/S	5	High		✓	✓	✓						High
U636	0.4	0.9	5	2	M/S	S	M/S	5	High		✓	✓	✓						High
U636	0.9	1.8	1	1	W	S	M	5	High										High
U636	1.8	2.1	2	2	M/S	S	M/S	5	High		✓	✓							High
U636	2.1	2.2	2	2	M/S	S	M/S	4	High		✓	✓							High
U636	2.2	2.3	1	2	W/M	S	M/S	4	High			✓							High
U636	2.3	2.4	1	2	W/M	S	M/S	4	High			✓							High
U636	2.4	2.5	1	1	W	S	M	4	Moderate										Moderate
U636	2.5	2.8	1	1	W	S	M	4	Moderate										Moderate
U636	2.8	3.7	1	1	W	S	M	4	Moderate										Moderate
U636	3.7	3.8	1	1	W	S	M	3	Moderate										Moderate
U636	3.8	3.9	1	2	W/M	S	M/S	3	Moderate			✓							Moderate
U636	3.9	4	5	2	M/S	S	M/S	3	Moderate		✓	✓							Moderate
U636	4	4.1	5	2	M/S	S	M/S	3	Moderate		✓	✓							Moderate
U636	4.1	4.3	5	2	M/S	S	M/S	3	Moderate		✓	✓							Moderate
U636	4.3	4.7	1	2	W/M	S	M/S	3	Moderate			✓							Moderate
U636	4.7	5	5	2	M/S	S	M/S	3	Moderate		✓	✓							Moderate
U636	5	6	5	2	M/S	S	M/S	2	Low										Low
U636	6	6.5	5	2	M/S	S	M/S	1	Low										Low
U636	6.5	6.6	1	2	W/M	S	M/S	1	Low										Low
U636	6.6	7.6	1	2	W/M	S	M/S	2	Low										Low
U636	7.6	7.9	1	1	W	S	M	2	Low										Low
U636	7.9	8.3	4	1	W/M	S	M/S	2	Low										Low
U636	8.3	8.8	4	1	W/M	S	M/S	1	Low										Low
U636	8.8	9.3	4	1	W/M	S	M/S	2	Low										Low
U636	9.3	9.4	4	2	M	S	M/S	2	Low										Low
U636	9.4	10.1	1	2	W/M	S	M/S	2	Low										Low
U636	10.1	10.6	1	1	W	S	M	2	Low										Low
U636	10.6	12	1	2	W/M	S	M/S	2	Low										Low
U636	12	12.1	1	2	W/M	M/S	M	2	Low										Low
U636	12.1	12.2	1	1	W	M/S	M	3	Low										Low
U636	12.2	12.4	5	1	M	M/S	M/S	3	Low										Low
U636	12.4	12.8	5	2	M/S	M/S	M/S	3	Low										Low
U636	12.8	13.2	5	2	M/S	M/S	M/S	3	Moderate		✓	✓							Low
U636	13.2	13.5	5	1	M	M/S	M/S	3	Moderate		✓								Low
U636	13.5	14	1	1	W	M/S	M	3	Moderate										Low
U636	14	14.1	1	1	W	M	W/M	4	Moderate										Low
U636	14.1	14.4	1	2	W/M	M	W/M	4	Moderate			✓							Low
U636	14.4	15.2	5	2	M/S	M	M	4	Moderate		✓	✓							Low
U637	0	0.4	5	2	M/S	M	M	4	Moderate		✓	✓							Low
U637	0.4	0.5	6	2	M/S	M	M	4	Moderate		✓	✓							Low
U637	0.5	1.2	6	2	M/S	M	M	3	Moderate		✓	✓							Low

TABLE 3-10
HIGH CONCERN VIEWER IMPACT RESULTS BY MILEPOST

Link Number	FMP	TMP	Landscape Contrast Components		Landscape Contrast	Structure Contrast	Project Contrast	Influence Zone	Initial Impacts	Selective Mitigation Measures									Residual Impacts
			Access Level	Vegetation Component						2	3	4	5	6	7	8	9	16	
U637	1.2	1.5	6	2	M/S	M	M	4	Moderate		✓	✓							Low
U637	1.5	1.6	6	2	M/S	M	M	4	Moderate		✓	✓							Low
U638	0	0.5	5	2	M/S	M	M	3	Moderate		✓	✓							Moderate
U638	0.5	0.7	5	2	M/S	M	M	2	Low										Low
U638	0.7	0.9	5	2	M/S	M	M	3	Moderate		✓	✓							Low
U638	0.9	1	5	2	M/S	M	M	3	Low										Low
U638	1	1.5	5	2	M/S	M	M	3	Moderate		✓	✓							Low
U638	1.5	1.6	5	2	M/S	M	M	3	Low										Low
U638	1.6	2.5	5	2	M/S	M	M	3	Moderate		✓	✓							Low
U638	2.5	2.9	6	2	M/S	M	M	3	Moderate		✓	✓							Low
U638	2.9	3	6	2	M/S	M	M	3	Moderate		✓	✓							Low
U638	3	3.5	5	2	M/S	M	M	3	Moderate		✓	✓							Low
U638	3.5	4	6	2	M/S	M	M	3	Moderate		✓	✓							Low
U638	4	4.1	5	2	M/S	M	M	4	Moderate		✓	✓							Low
U639	0	0.2	5	2	M/S	M	M	4	Moderate		✓	✓							Moderate
U639	0.2	0.3	5	2	M/S	M	M	4	Moderate		✓	✓							Moderate
U639	0.3	0.4	6	2	M/S	M	M	4	Moderate		✓	✓							Moderate
U639	0.4	0.5	6	2	M/S	W/M	M	4	Moderate		✓	✓							Moderate
U639	0.5	0.9	6	2	M/S	W/M	M	5	High		✓	✓	✓						High
U639	0.9	1	6	2	M/S	M	M	5	High		✓	✓	✓						High
U639	1	1.1	6	2	M/S	M	M	5	High		✓	✓	✓						High
U639	1.1	1.2	6	2	M/S	M	M	5	High		✓	✓	✓						High
U639	1.2	1.5	2	2	M/S	M	M	5	High		✓	✓							High
U639	1.5	1.6	2	1	M	M	M	5	High		✓								High
U639	1.6	1.7	2	1	M	M	M	5	High		✓								High
U639	1.7	2	2	2	M/S	M	M	5	High		✓	✓							High
U639	2	2.1	2	2	M/S	M	M	5	High		✓	✓							High
U639	2.1	2.2	2	2	M/S	M	M	5	High		✓	✓							High
U639	2.2	2.3	2	2	M/S	M	M	4	Moderate		✓	✓							Low
U639	2.3	2.5	2	2	M/S	M	M	4	Moderate		✓	✓							Low
U639	2.5	2.8	2	2	M/S	M	M	4	Moderate		✓	✓							Low
U639	2.8	2.9	2	2	M/S	M	M	3	Moderate		✓	✓							Low
U640_ANC	0	0.2	1	1	W	W	W	3	Low										Low
U640_ANC	0.2	3	1	1	W	W	W	3	Low										Low
U642_ANC	0	0.2	1	1	W	W	W	3	Low										Low
U642_ANC	0.2	3	1	1	W	W	W	3	Low										Low
U650	0	0.3	5	2	M/S	M	M	3	Moderate		✓	✓							Low
U650	0.3	0.5	2	2	M/S	M	M	3	Moderate		✓	✓							Low
U650	0.5	0.6	2	2	M/S	M	M	3	Moderate		✓	✓							Low
U650	0.6	0.7	2	2	M/S	M	M	3	Moderate		✓	✓							Low
U650	0.7	0.9	2	2	M/S	W/M	M	3	Moderate		✓	✓							Low
U650	0.9	1	2	2	M/S	W/M	M	3	Low										Low
U650	1	1.1	2	2	M/S	W/M	M	3	Moderate		✓	✓							Low

TABLE 3-10
HIGH CONCERN VIEWER IMPACT RESULTS BY MILEPOST

Link Number	FMP	TMP	Landscape Contrast Components		Landscape Contrast	Structure Contrast	Project Contrast	Influence Zone	Initial Impacts	Selective Mitigation Measures									Residual Impacts
			Access Level	Vegetation Component						2	3	4	5	6	7	8	9	16	
U650	1.1	1.2	2	2	M/S	W/M	M	3	Low										Low
U650	1.2	1.4	2	2	M/S	W/M	M	2	Low										Low
U650	1.4	1.5	2	2	M/S	W/M	M	3	Low										Low
U650	1.5	1.8	2	2	M/S	W/M	M	3	Low										Low
U650	1.8	2	2	2	M/S	W/M	M	3	Low										Low
U650	2	2.1	2	2	M/S	W/M	M	3	Moderate		✓	✓							Low
U650	2.1	2.2	6	2	M/S	W/M	M	3	Moderate		✓	✓							Low
U650	2.2	2.3	6	2	M/S	W/M	M	3	Low										Low
U650	2.3	2.4	6	2	M/S	M	M	3	Moderate		✓	✓							Moderate
U650	2.4	3	6	2	M/S	M	M	3	Moderate		✓	✓							Moderate
U650	3	3.1	6	2	M/S	M	M	3	Moderate		✓	✓							Moderate
U650	3.1	3.4	6	2	M/S	M	M	4	Moderate		✓	✓							Moderate
U650	3.4	3.8	5	2	M/S	M	M	4	Moderate		✓	✓							Moderate
U650	3.8	4	1	2	W/M	M	W/M	5	Moderate			✓							Moderate
U650	4	4.3	1	1	W	M	W/M	5	Moderate										Moderate
U650	4.3	6.2	1	1	W	M	W/M	5	Moderate										Moderate
U650	6.2	6.5	1	1	W	W/M	W	5	Low										Low
U650	6.5	6.6	1	1	W	W/M	W	5	Low										Low
U650	6.6	7.4	1	1	W	W/M	W	5	Low										Low
U650	7.4	7.6	1	1	W	M	W/M	5	Moderate										Low
U650	7.6	7.8	1	1	W	M	W/M	5	Moderate										Low
U650	7.8	7.9	3	1	W	M	W/M	5	Moderate										Low
U650	7.9	8.4	3	1	W	M	W/M	4	Moderate										Low
U650	8.4	9.1	3	1	W	M	W/M	3	Low										Low
U650	9.1	9.2	1	1	W	M	W/M	3	Low										Low
U650	9.2	9.5	1	1	W	M	W/M	3	Low										Low
U650	9.5	9.6	1	1	W	M	W/M	3	Low										Low
U650	9.6	10.3	3	1	W	M	W/M	3	Low										Low
U650	10.3	10.5	1	1	W	M	W/M	3	Low										Low
U650	10.5	10.6	1	1	W	M	W/M	4	Moderate										Low
U650	10.6	10.7	1	1	W	M	W/M	3	Low										Low
U728	0	0.2	1	1	W	M/S	M	5	High	✓									High
U728	0.2	0.5	1	1	W	M/S	M	5	High										High
U728	0.5	0.9	1	1	W	M/S	M	5	High	✓							✓		High
U729	0	0.5	1	1	W	M/S	M	5	High										High
U729	0.5	0.8	1	1	W	M/S	M	5	High								✓		High
U729	0.8	0.9	3	1	W	M/S	M	5	High					✓			✓		High
U729	0.9	1.5	3	1	W	M/S	M	5	High					✓					Moderate
U729	1.5	3.4	1	1	W	M/S	M	5	High					✓					High
U729	3.4	3.8	1	1	W	M/S	M	5	High					✓			✓		High
U729	3.8	6.1	1	1	W	M/S	M	5	High					✓					High
U729	6.1	6.4	1	2	W/M	M/S	M	5	High	✓		✓		✓			✓		High
U729	6.4	6.6	1	1	W	M/S	M	5	High	✓				✓			✓		High

TABLE 3-10
HIGH CONCERN VIEWER IMPACT RESULTS BY MILEPOST

Link Number	FMP	TMP	Landscape Contrast Components		Landscape Contrast	Structure Contrast	Project Contrast	Influence Zone	Initial Impacts	Selective Mitigation Measures									Residual Impacts
			Access Level	Vegetation Component						2	3	4	5	6	7	8	9	16	
U730	0	2	3	1	W	M/S	M	5	High					✓					High
U730	2	2.9	3	1	W	M/S	M	5	High	✓				✓					High
U730	2.9	3.3	3	1	W	M/S	M	5	High	✓				✓			✓		High
U730	3.3	4	3	1	W	M/S	M	5	High	✓				✓					High
U730	4	4.4	3	1	W	M/S	M	5	High	✓				✓			✓		High
U730	4.4	4.5	3	1	W	M/S	M	5	High	✓				✓					High
U730	4.5	5.4	1	1	W	M/S	M	5	High					✓					High
U730	5.4	6.9	1	1	W	M/S	M	5	High	✓				✓					High
U730	6.9	7.7	4	1	W/M	M/S	M	5	High		✓			✓					High
U730	7.7	8	3	1	W	M/S	M	5	High					✓					High
U730	8	8.5	4	1	W/M	M/S	M	5	High		✓			✓					High
U730	8.5	8.9	4	1	W/M	M/S	M	5	High	✓	✓			✓			✓		High
U730	8.9	9.1	4	1	W/M	M/S	M	5	High	✓	✓			✓					High
U730	9.1	9.4	4	1	W/M	M/S	M	5	High		✓			✓					High
U730	9.4	11	3	1	W	M/S	M	5	High					✓					Moderate
U730	11	11.6	3	1	W	M/S	M	5	High					✓					High
U730	11.6	12.2	5	1	M	M/S	M/S	5	High		✓		✓	✓	✓				High
U730	12.2	13.2	4	1	W/M	M/S	M	5	High		✓			✓					High
U730	13.2	13.5	1	1	W	M/S	M	5	High					✓					High
U730	13.5	13.6	1	1	W	M/S	M	5	High					✓			✓		High
U730	13.6	13.9	1	1	W	M/S	M	5	High	✓				✓			✓		High
U730	13.9	14	1	1	W	M/S	M	5	High	✓				✓					High
U730	14	14.4	1	1	W	M/S	M	5	High	✓				✓			✓		High
U730	14.4	14.8	1	1	W	M/S	M	5	High	✓				✓					High
U730	14.8	15.2	1	1	W	M/S	M	5	High	✓				✓			✓		High
U730	15.2	15.3	1	1	W	M/S	M	5	High	✓				✓					High
U730	15.3	15.4	4	1	W/M	M/S	M	5	High		✓			✓					High
U730	15.4	15.8	4	2	M	M/S	M/S	5	High		✓	✓		✓					High
U730	15.8	16.5	3	2	W/M	M/S	M	5	High			✓		✓					High
U730	16.5	16.6	1	2	W/M	M/S	M	5	High	✓		✓		✓					High
U730	16.6	17	1	2	W/M	M/S	M	5	High	✓		✓		✓			✓		High
U730	17	17.2	1	2	W/M	M/S	M	5	High	✓		✓		✓					High
U730	17.2	17.3	4	2	M	M/S	M/S	5	High		✓	✓		✓					High
U730	17.3	17.9	4	2	M	M/S	M/S	4	High		✓	✓		✓					High
U730	17.9	18.6	4	2	M	M/S	M/S	3	Moderate		✓	✓							Moderate
U730	18.6	19.6	3	1	W	M/S	M	3	Moderate										Moderate
U730	19.6	20.8	3	2	W/M	M/S	M	3	Moderate			✓							Moderate
U730	20.8	21.1	4	2	M	M/S	M/S	3	Moderate		✓	✓							Moderate
U730	21.1	21.7	4	2	M	M/S	M/S	4	High		✓	✓							Moderate
U730	21.7	21.8	3	2	W/M	M/S	M	5	High			✓							High
U730	21.8	22	3	1	W	M/S	M	5	High										High
U731	0	0.1	1	1	W	S	M	5	High										High
U731	0.1	0.3	1	2	W/M	S	M/S	5	High	✓		✓			✓				High

TABLE 3-10
HIGH CONCERN VIEWER IMPACT RESULTS BY MILEPOST

Link Number	FMP	TMP	Landscape Contrast Components		Landscape Contrast	Structure Contrast	Project Contrast	Influence Zone	Initial Impacts	Selective Mitigation Measures									Residual Impacts
			Access Level	Vegetation Component						2	3	4	5	6	7	8	9	16	
U731	0.3	0.5	1	2	W/M	S	M/S	5	High			✓			✓				High
U731	0.5	0.8	1	1	W	S	M	5	High						✓				High
U731	0.8	1	2	1	M	S	M/S	5	High		✓				✓				High
U731	1	1.4	2	1	M	S	M/S	5	High		✓				✓		✓		High
U731	1.4	1.8	3	1	W	S	M	5	High						✓				High
U731	1.8	2.8	1	1	W	S	M	5	High						✓				High
U731	2.8	3.1	1	1	W	S	M	4	Moderate										Moderate
U731	3.1	3.8	1	1	W	M	W/M	4	Moderate										Moderate
U732	0	0.1	1	1	W	M/S	M	5	High					✓					High
U732	0.1	0.2	1	1	W	M/S	M	5	High					✓			✓		High
U732	0.2	0.4	1	1	W	M/S	M	5	High	✓				✓			✓		High
U732	0.4	0.5	3	1	W	M/S	M	5	High	✓				✓			✓		High
U732	0.5	0.7	3	1	W	M/S	M	5	High	✓				✓					High
U732	0.7	1.5	3	1	W	M/S	M	5	High					✓					High
U732	1.5	2.8	3	1	W	M/S	M	4	Moderate										Moderate
U732	2.8	3.9	3	1	W	M/S	M	5	High										High
U732	3.9	4.3	3	1	W	M/S	M	5	High								✓		High
U732	4.3	4.4	3	1	W	M/S	M	5	High										High
U732	4.4	5	5	1	M	M/S	M/S	5	High		✓		✓						High
U732	5	5.1	5	1	M	M/S	M/S	4	High		✓		✓						High
U732	5.1	5.4	1	1	W	M/S	M	4	Moderate										Moderate
U732	5.4	5.7	1	2	W/M	M/S	M	4	Moderate			✓							Moderate
U732	5.7	5.8	1	1	W	M/S	M	4	Moderate										Moderate
U732	5.8	7.2	1	1	W	M/S	M	3	Moderate										Low
U732	7.2	8	3	1	W	M/S	M	3	Moderate										Low
U732	8	8.4	3	1	W	M/S	M	2	Low										Low
U732	8.4	8.6	3	1	W	S	M	2	Low										Low
U732	8.6	9.9	3	1	W	S	M	3	Moderate										Low
U732	9.9	10.5	3	1	W	S	M	4	Moderate										Moderate
U732	10.5	10.6	1	1	W	S	M	4	Moderate										Moderate
U732	10.6	11.3	1	1	W	S	M	5	High						✓				High
U733	0	0.3	1	1	W	M/S	M	5	High										High
U733	0.3	0.5	1	1	W	M/S	M	4	Moderate										Moderate
U733	0.5	0.8	1	1	W	S	M	5	High										High
U733	0.8	0.9	1	1	W	S	M	5	High	✓									High
U733	0.9	1.1	1	1	W	S	M	5	High	✓							✓		High
U733	1.1	1.2	1	2	W/M	S	M/S	5	High	✓		✓					✓		High
U733	1.2	1.3	1	2	W/M	S	M/S	5	High	✓		✓							High
U733	1.3	1.7	1	2	W/M	S	M/S	5	High			✓							High
U733	1.7	1.8	1	2	W/M	S	M/S	5	High			✓							High
U733	1.8	3.2	1	2	W/M	S	M/S	4	High			✓							Moderate
U733	3.2	3.3	1	2	W/M	S	M/S	3	Moderate			✓							Moderate
U733	3.3	3.4	1	1	W	S	M	4	Moderate										Moderate

TABLE 3-10
HIGH CONCERN VIEWER IMPACT RESULTS BY MILEPOST

Link Number	FMP	TMP	Landscape Contrast Components		Landscape Contrast	Structure Contrast	Project Contrast	Influence Zone	Initial Impacts	Selective Mitigation Measures									Residual Impacts
			Access Level	Vegetation Component						2	3	4	5	6	7	8	9	16	
U733	3.4	4.2	3	1	W	S	M	4	Moderate										Moderate
U733	4.2	4.8	3	1	W	S	M	3	Moderate										Moderate
U733	4.8	5	3	1	W	S	M	4	Moderate										Moderate
U733	5	5.2	1	1	W	S	M	4	Moderate										Moderate
U733	5.2	5.3	1	1	W	S	M	4	Moderate										Moderate
U733	5.3	5.6	1	2	W/M	S	M/S	4	High			✓							Moderate
U733	5.6	6.1	1	1	W	S	M	4	Moderate										Moderate
U733	6.1	6.3	1	2	W/M	S	M/S	4	High			✓							High
U733	6.3	6.9	1	2	W/M	S	M/S	5	High			✓							High
U733	6.9	7	1	2	W/M	S	M/S	5	High			✓							High
U733	7	7.4	1	2	W/M	M/S	M	5	High			✓							High
U733	7.4	7.5	1	1	W	M/S	M	5	High										High
U733	7.5	8	4	1	W/M	M/S	M	5	High		✓						✓		High
U733	8	8.5	3	1	W	M/S	M	5	High										High
U734	0	0.1	1	1	W	M/S	M	5	High						✓				High
U734	0.1	1.1	1	1	W	S	M	5	High						✓				High
U734	1.1	1.4	3	1	W	S	M	5	High						✓				High
U734	1.4	1.8	4	1	W/M	S	M/S	5	High		✓				✓				High
U734	1.8	2.6	1	1	W	S	M	5	High						✓				High
U734	2.6	3.1	2	1	M	S	M/S	5	High		✓				✓				High
U734	3.1	5.5	1	1	W	S	M	5	High						✓				High
U734	5.5	7	1	2	W/M	S	M/S	5	High			✓			✓				High
U734	7	7.4	1	1	W	S	M	5	High						✓				High
U734	7.4	7.5	1	1	W	S	M	4	Moderate						✓				High
U734	7.5	7.9	1	1	W	S	M	5	High						✓				High
U734	7.9	8.6	5	1	M	S	M/S	5	High		✓		✓		✓				High
U734	8.6	10.1	1	1	W	S	M	5	High						✓				High
U734	10.1	10.5	3	1	W	S	M	5	High						✓				High
U734	10.5	10.7	3	2	W/M	S	M/S	5	High			✓			✓				High
U734	10.7	11.1	3	2	W/M	S	M/S	5	High			✓							High
U734	11.1	13	1	1	W	S	M	5	High										High
U734	13	15.1	1	2	W/M	S	M/S	5	High			✓							High
U734	15.1	15.3	1	1	W	S	M	5	High										High
U734	15.3	15.7	1	1	W	S	M	5	High								✓		High
U734	15.7	15.8	1	2	W/M	S	M/S	5	High			✓							High
U734	15.8	16.3	3	2	W/M	S	M/S	5	High			✓							High
U734	16.3	16.4	3	1	W	S	M	5	High										High
U765	0	0.2	3	1	W	M	W/M	4	Moderate										Moderate
U765	0.2	0.5	3	1	W	M	W/M	4	Moderate										Moderate
U765	0.5	1.4	3	1	W	M	W/M	5	Moderate										Moderate
U765	1.4	2.4	3	1	W	M	W/M	5	Moderate										Moderate
U765	2.4	3	3	1	W	M	W/M	4	Moderate										Moderate
U765	3	3.3	3	1	W	M	W/M	4	Moderate										Moderate

TABLE 3-10
HIGH CONCERN VIEWER IMPACT RESULTS BY MILEPOST

Link Number	FMP	TMP	Landscape Contrast Components		Landscape Contrast	Structure Contrast	Project Contrast	Influence Zone	Initial Impacts	Selective Mitigation Measures									Residual Impacts
			Access Level	Vegetation Component						2	3	4	5	6	7	8	9	16	
U765	3.3	4.3	3	1	W	M	W/M	3	Low										Low
U765	4.3	5.6	1	1	W	M	W/M	3	Low										Low
U765	5.6	6	1	1	W	M	W/M	4	Moderate										Low
U765	6	6.2	1	1	W	M	W/M	4	Moderate										Low
U765	6.2	6.5	1	1	W	M	W/M	4	Moderate										Low
U765	6.5	7	2	1	M	M	M	4	Moderate		✓								Low
W101	0	0.1	1	1	W	M/S	M	3	Moderate										Low
W101	0.1	1.1	3	1	W	M/S	M	3	Moderate										Low
W101	1.1	2.2	1	1	W	M/S	M	2	Low										Low
W101	2.2	2.3	1	1	W	M/S	M	2	Low										Low
W101	2.3	7.2	1	1	W	M/S	M	1	Low										Low
W101	7.2	8.3	3	1	W	M/S	M	1	Low										Low
W102	0	0.3	3	1	W	M/S	M	1	Low										Low
W102	0.3	1.6	1	1	W	M/S	M	1	Low										Low
W102	1.6	2	1	1	W	M/S	M	1	Low										Low
W102	2	2.2	3	1	W	M/S	M	1	Low										Low
W102	2.2	2.3	3	1	W	M/S	M	2	Low										Low
W102	2.3	2.4	3	1	W	M/S	M	2	Low										Low
W102	2.4	2.9	3	1	W	M	W/M	2	Low										Low
W102	2.9	3.2	1	1	W	M	W/M	2	Low										Low
W102	3.2	6.2	1	1	W	M	W/M	1	Low										Low
W107	0	0.4	1	1	W	M/S	M	1	Low										Low
W107	0.4	1	1	1	W	M/S	M	2	Low										Low
W107	1	1.7	1	1	W	M/S	M	2	Low										Low
W107	1.7	2.1	1	1	W	M/S	M	3	Low										Low
W107	2.1	2.5	1	1	W	M/S	M	3	Low										Low
W107	2.5	3.4	1	1	W	M/S	M	3	Moderate										Moderate
W107	3.4	3.5	1	1	W	M/S	M	3	Moderate										Moderate
W107	3.5	3.6	1	1	W	M/S	M	3	Moderate										Moderate
W107	3.6	4.2	1	1	W	S	M	3	Moderate										Moderate
W108	0	3.8	1	1	W	M/S	M	1	Low										Low
W108	3.8	4.8	1	1	W	M/S	M	2	Low										Low
W108	4.8	4.9	1	1	W	M/S	M	3	Moderate										Moderate
W108	4.9	5.8	3	1	W	M/S	M	3	Moderate										Moderate
W108	5.8	6	3	1	W	M/S	M	4	Moderate										Moderate
W108	6	6.3	1	1	W	M/S	M	4	Moderate										Moderate
W108	6.3	6.7	1	1	W	M/S	M	5	High										High
W108	6.7	7.1	1	1	W	M/S	M	5	High								✓		High
W108	7.1	7.5	1	1	W	M/S	M	5	High										High
W108	7.5	8	1	1	W	M/S	M	4	Moderate										Moderate
W108	8	9	1	1	W	M/S	M	3	Moderate										Moderate
W108	9	10.1	1	1	W	M/S	M	2	Low										Low
W108	10.1	10.5	1	1	W	M/S	M	1	Low										Low

TABLE 3-10
HIGH CONCERN VIEWER IMPACT RESULTS BY MILEPOST

Link Number	FMP	TMP	Landscape Contrast Components		Landscape Contrast	Structure Contrast	Project Contrast	Influence Zone	Initial Impacts	Selective Mitigation Measures									Residual Impacts
			Access Level	Vegetation Component						2	3	4	5	6	7	8	9	16	
W109	0	0.1	1	1	W	M/S	M	3	Moderate										Moderate
W109	0.1	1.1	1	1	W	M/S	M	3	Moderate										Moderate
W109	1.1	1.7	3	1	W	M/S	M	3	Moderate										Moderate
W109	1.7	3.8	1	1	W	M/S	M	3	Moderate										Moderate
W109	3.8	4.5	1	1	W	M/S	M	4	Moderate										Moderate
W109	4.5	4.8	1	1	W	M/S	M	5	High										High
W110	0	0.1	1	1	W	M/S	M	5	High										High
W110	0.1	0.5	1	1	W	M/S	M	5	High								✓		High
W110	0.5	0.9	1	1	W	M/S	M	5	High										High
W110	0.9	1.3	3	1	W	M/S	M	5	High										High
W110	1.3	4.1	1	1	W	M/S	M	5	High										High
W110	4.1	4.5	3	1	W	M/S	M	5	High										High
W110	4.5	8.3	1	1	W	M/S	M	5	High										High
W110	8.3	8.7	1	1	W	M/S	M	5	High								✓		High
W110	8.7	9.2	1	1	W	M/S	M	5	High										High
W110	9.2	9.4	1	1	W	M/S	M	5	High	✓									High
W110	9.4	9.7	1	1	W	S	M	5	High	✓									High
W110	9.7	10.2	1	1	W	S	M	5	High										High
W110	10.2	10.6	1	1	W	S	M	5	High										High
W110	10.6	11.1	4	1	W/M	S	M/S	5	High		✓								High
W110	11.1	11.5	3	1	W	S	M	5	High										High
W110	11.5	16.1	1	1	W	S	M	5	High										High
W110	16.1	17.4	3	1	W	S	M	5	High										High
W111	0	0.8	1	1	W	S	M	5	High										High
W111	0.8	2.3	1	1	W	S	M	5	High										High
W111	2.3	2.6	1	1	W	S	M	5	High	✓									High
W111	2.6	4.8	1	1	W	S	M	5	High										High
W111	4.8	5.2	1	1	W	S	M	5	High										High
W111	5.2	6	1	1	W	M/S	M	5	High										High
W111	6	6.6	1	1	W	M/S	M	5	High										High
W111	6.6	6.7	1	1	W	M/S	M	5	High	✓									High
W111	6.7	7	1	1	W	M/S	M	5	High	✓							✓		High
W111	7	7.1	1	1	W	M/S	M	5	High								✓		High
W111	7.1	7.3	1	1	W	M/S	M	5	High										High
W111	7.3	7.5	4	1	W/M	M/S	M	5	High		✓								High
W111	7.5	7.8	4	1	W/M	M/S	M	5	High		✓								High
W111	7.8	7.9	4	1	W/M	M/S	M	4	Moderate		✓								Moderate
W111	7.9	8.1	4	1	W/M	M/S	M	4	Moderate		✓								Moderate
W111	8.1	8.3	1	1	W	M/S	M	4	Moderate										Moderate
W111	8.3	8.8	1	1	W	M/S	M	5	High										High
W111	8.8	9.8	1	1	W	M/S	M	5	High										High
W111	9.8	10.2	1	1	W	M/S	M	5	High								✓		High
W111	10.2	11.1	1	1	W	M/S	M	5	High										High

TABLE 3-10
HIGH CONCERN VIEWER IMPACT RESULTS BY MILEPOST

Link Number	FMP	TMP	Landscape Contrast Components		Landscape Contrast	Structure Contrast	Project Contrast	Influence Zone	Initial Impacts	Selective Mitigation Measures									Residual Impacts
			Access Level	Vegetation Component						2	3	4	5	6	7	8	9	16	
W111	11.1	12.7	1	1	W	M/S	M	5	High										High
W111	12.7	13	1	1	W	M/S	M	5	High										High
W111	13	15.1	1	1	W	S	M	5	High										High
W111	15.1	15.5	1	1	W	S	M	5	High										High
W113	0	0.1	3	1	W	S	M	1	Low										Low
W113	0.1	0.4	3	1	W	S	M	1	Low										Low
W113	0.4	0.8	3	1	W	M/S	M	1	Low										Low
W113	0.8	1.5	1	1	W	M/S	M	1	Low										Low
W113	1.5	1.6	1	1	W	S	M	2	Low										Low
W113	1.6	2.6	1	1	W	S	M	2	Low										Low
W113	2.6	3.1	4	1	W/M	S	M/S	2	Low										Low
W113	3.1	3.3	4	1	W/M	S	M/S	2	Low										Low
W113	3.3	4.1	4	1	W/M	M/S	M	2	Low										Low
W113	4.1	4.3	1	1	W	M/S	M	2	Low										Low
W113	4.3	4.6	1	1	W	M/S	M	2	Low										Low
W113	4.6	5.1	5	1	M	M/S	M/S	2	Low										Low
W113	5.1	5.8	1	1	W	M/S	M	2	Low										Low
W113	5.8	6.1	4	1	W/M	M/S	M	2	Low										Low
W113	6.1	6.6	4	1	W/M	S	M/S	2	Low										Low
W113	6.6	7.1	5	1	M	S	M/S	2	Low										Low
W113	7.1	7.3	5	1	M	S	M/S	3	Moderate		✓								Low
W113	7.3	7.5	5	1	M	S	M/S	3	Moderate		✓								Low
W113	7.5	7.9	4	1	W/M	S	M/S	3	Low										Low
W113	7.9	8.4	4	1	W/M	S	M/S	3	Moderate		✓								Low
W113	8.4	9.6	3	1	W	S	M	3	Moderate										Moderate
W113	9.6	10	3	1	W	S	M	4	Moderate										Moderate
W113	10	10.1	4	1	W/M	S	M/S	4	High		✓								Moderate
W113	10.1	10.8	4	1	W/M	S	M/S	3	Moderate		✓								Moderate
W113	10.8	11.1	1	1	W	S	M	3	Moderate										Moderate
W113	11.1	11.5	3	1	W	S	M	3	Moderate										Moderate
W113	11.5	11.9	1	1	W	S	M	3	Moderate										Moderate
W113	11.9	12.2	4	1	W/M	S	M/S	3	Moderate		✓								Low
W113	12.2	13	3	1	W	S	M	3	Moderate										Low
W113	13	13.2	4	1	W/M	S	M/S	3	Moderate		✓								Low
W113	13.2	14.2	3	1	W	S	M	3	Moderate										Low
W113	14.2	14.3	3	1	W	S	M	2	Low										Low
W113	14.3	15.6	1	1	W	S	M	2	Low										Low
W113	15.6	16	5	2	M/S	S	M/S	3	Moderate		✓	✓							Low
W113	16	16.2	3	2	W/M	S	M/S	3	Moderate			✓							Low
W113	16.2	16.5	3	1	W	S	M	3	Moderate										Low
W113	16.5	16.6	3	1	W	S	M	3	Moderate										Low
W113	16.6	17.1	3	1	W	S	M	3	Moderate										Low
W113	17.1	17.3	5	1	M	S	M/S	4	High		✓		✓						Moderate

TABLE 3-10
HIGH CONCERN VIEWER IMPACT RESULTS BY MILEPOST

Link Number	FMP	TMP	Landscape Contrast Components		Landscape Contrast	Structure Contrast	Project Contrast	Influence Zone	Initial Impacts	Selective Mitigation Measures									Residual Impacts
			Access Level	Vegetation Component						2	3	4	5	6	7	8	9	16	
W113	17.3	17.9	5	2	M/S	S	M/S	4	High		✓	✓	✓						Moderate
W113	17.9	18.1	4	2	M	S	M/S	4	High		✓	✓							High
W113	18.1	18.3	4	2	M	S	M/S	5	High		✓	✓							High
W113	18.3	18.7	4	2	M	S	M/S	5	High	✓	✓	✓					✓		High
W116	0	0.1	1	1	W	M/S	M	1	Low										Low
W116	0.1	0.3	1	1	W	M/S	M	1	Low										Low
W116	0.3	0.6	3	1	W	M/S	M	1	Low										Low
W116	0.6	0.7	3	1	W	M/S	M	1	Low										Low
W116	0.7	0.8	3	1	W	M/S	M	1	Low										Low
W116	0.8	0.9	1	1	W	M/S	M	1	Low										Low
W116	0.9	1.2	1	1	W	M/S	M	2	Low										Low
W116	1.2	1.7	1	1	W	M/S	M	2	Low										Low
W116	1.7	2.8	1	1	W	M/S	M	2	Low										Low
W116	2.8	4.2	1	1	W	M/S	M	1	Low										Low
W116	4.2	5.2	3	1	W	M/S	M	1	Low										Low
W116	5.2	7.6	3	1	W	S	M	1	Low										Low
W116	7.6	8.1	1	1	W	S	M	1	Low										Low
W116	8.1	8.9	3	1	W	S	M	1	Low										Low
W117	0	0.1	1	1	W	S	M	3	Moderate										Moderate
W117	0.1	0.2	1	1	W	S	M	3	Moderate										Moderate
W117	0.2	1.4	3	1	W	S	M	3	Moderate										Moderate
W117	1.4	2.1	3	1	W	S	M	3	Moderate										Low
W117	2.1	2.2	3	1	W	S	M	3	Moderate										Low
W120	0	1.4	3	1	W	M/S	M	3	Moderate										Low
W120	1.4	2.4	1	1	W	M/S	M	3	Moderate										Low
W120	2.4	3.8	1	1	W	M/S	M	2	Low										Low
W120	3.8	4.8	1	1	W	M/S	M	3	Moderate										Low
W120	4.8	5.4	1	1	W	M/S	M	4	Moderate										Moderate
W120	5.4	5.7	1	1	W	M/S	M	5	High										High
W120	5.7	6.1	1	1	W	M/S	M	5	High								✓		High
W120	6.1	6.4	1	1	W	M/S	M	5	High										High
W120	6.4	6.9	1	1	W	M/S	M	4	Moderate										Moderate
W120	6.9	7.7	1	1	W	M/S	M	3	Moderate										Low
W120	7.7	7.9	3	1	W	M/S	M	3	Moderate										Low
W120	7.9	8.9	3	1	W	M/S	M	2	Low										Low
W120	8.9	9	3	1	W	M/S	M	2	Low										Low
W120	9	9.4	1	1	W	M/S	M	2	Low										Low
W120	9.4	9.5	1	1	W	M/S	M	2	Low										Low
W120	9.5	9.6	1	1	W	M/S	M	2	Low										Low
W120	9.6	10.5	3	1	W	M/S	M	2	Low										Low
W120	10.5	11.6	3	1	W	M/S	M	2	Low										Low
W120	11.6	11.9	1	1	W	M/S	M	2	Low										Low
W120	11.9	12.1	1	1	W	M/S	M	3	Low										Low

TABLE 3-10
HIGH CONCERN VIEWER IMPACT RESULTS BY MILEPOST

Link Number	FMP	TMP	Landscape Contrast Components		Landscape Contrast	Structure Contrast	Project Contrast	Influence Zone	Initial Impacts	Selective Mitigation Measures									Residual Impacts
			Access Level	Vegetation Component						2	3	4	5	6	7	8	9	16	
W120	12.1	14.2	3	1	W	M/S	M	3	Low										Low
W120	14.2	14.4	3	1	W	M/S	M	3	Moderate										Low
W120	14.4	14.5	3	1	W	S	M	3	Moderate										Low
W120	14.5	14.9	4	1	W/M	S	M/S	3	Moderate		✓								Low
W120	14.9	15.2	4	1	W/M	S	M/S	3	Low										Low
W120	15.2	15.3	3	1	W	S	M	3	Low										Low
W120	15.3	16	3	1	W	S	M	3	Moderate										Low
W120	16	16.1	1	1	W	S	M	3	Moderate										Low
W121	0	0.9	1	1	W	S	M	5	High										High
W121	0.9	1.4	1	1	W	S	M	5	High	✓									High
W121	1.4	1.6	1	1	W	S	M	5	High										High
W121	1.6	1.7	1	1	W	S	M	5	High										High
W121	1.7	1.9	1	1	W	S	M	5	High	✓									High
W121	1.9	2.5	1	1	W	S	M	5	High	✓									High
W124	0	0.3	1	1	W	S	M	3	Moderate										Low
W124	0.3	0.9	1	1	W	S	M	2	Low										Low
W124	0.9	1.3	1	1	W	S	M	2	Low										Low
W124	1.3	1.7	1	1	W	S	M	1	Low										Low
W124	1.7	3.4	3	1	W	S	M	1	Low										Low
W124	3.4	4.1	1	1	W	S	M	1	Low										Low
W124	4.1	8.2	3	1	W	S	M	1	Low										Low
W124	8.2	8.7	4	1	W/M	S	M/S	1	Low										Low
W124	8.7	10	3	1	W	S	M	1	Low										Low
W124	10	10.2	3	1	W	S	M	2	Low										Low
W124	10.2	10.3	1	1	W	S	M	2	Low										Low
W124	10.3	11.1	1	1	W	S	M	2	Low										Low
W124	11.1	11.6	1	1	W	S	M	3	Moderate										Moderate
W124	11.6	12.1	3	1	W	S	M	3	Moderate										Moderate
W124	12.1	12.7	3	1	W	S	M	4	Moderate										Moderate
W124	12.7	13.1	3	1	W	S	M	5	High										High
W124	13.1	13.4	3	1	W	S	M	5	High	✓							✓		High
W124	13.4	13.8	3	1	W	S	M	5	High										High
W124	13.8	14.4	3	1	W	S	M	4	Moderate										Moderate
W124	14.4	15.2	3	1	W	S	M	3	Moderate										Moderate
W124	15.2	15.6	1	1	W	S	M	4	Moderate										Moderate
W124	15.6	16.4	3	1	W	S	M	4	Moderate										Moderate
W124	16.4	16.5	3	1	W	S	M	5	High										High
W124	16.5	16.7	1	1	W	S	M	5	High										High
W124	16.7	16.9	1	1	W	S	M	5	High	✓									High
W124	16.9	17.1	1	1	W	S	M	5	High	✓							✓		High
W124	17.1	17.3	1	1	W	S	M	5	High								✓		High
W124	17.3	17.8	1	1	W	S	M	5	High										High
W124	17.8	18.1	1	1	W	S	M	4	Moderate										Moderate

TABLE 3-10
HIGH CONCERN VIEWER IMPACT RESULTS BY MILEPOST

Link Number	FMP	TMP	Landscape Contrast Components		Landscape Contrast	Structure Contrast	Project Contrast	Influence Zone	Initial Impacts	Selective Mitigation Measures									Residual Impacts
			Access Level	Vegetation Component						2	3	4	5	6	7	8	9	16	
W124	18.1	18.2	1	1	W	S	M	4	Moderate										Moderate
W124	18.2	18.3	1	1	W	S	M	4	Moderate										Moderate
W125	0	0.9	3	1	W	M/S	M	1	Low										Low
W125	0.9	2	3	1	W	M/S	M	1	Low										Low
W125	2	4.2	1	1	W	M/S	M	1	Low										Low
W125	4.2	4.3	1	1	W	M/S	M	1	Low										Low
W128	0	1.2	1	1	W	M/S	M	1	Low										Low
W128	1.2	2.5	3	1	W	M/S	M	1	Low										Low
W128	2.5	5	1	1	W	M/S	M	1	Low										Low
W15	0	0.4	1	1	W	M/S	M	2	Low										Low
W15	0.4	0.6	1	1	W	M/S	M	1	Low										Low
W15	0.6	1.1	4	1	W/M	M/S	M	1	Low										Low
W15	1.1	1.6	4	1	W/M	M/S	M	2	Low										Low
W16	0	0.3	3	1	W	M/S	M	2	Low										Low
W16	0.3	0.4	5	1	M	M/S	M/S	2	Low										Low
W16	0.4	0.5	5	2	M/S	M/S	M/S	2	Low										Low
W16	0.5	1.4	5	1	M	M/S	M/S	1	Low										Low
W16	1.4	2	4	1	W/M	M/S	M	1	Low										Low
W16	2	2.3	3	1	W	M/S	M	1	Low										Low
W16	2.3	3.5	1	1	W	M/S	M	1	Low										Low
W21	0	0.2	4	1	W/M	S	M/S	2	Low										Low
W21	0.2	1	1	1	W	S	M	2	Low										Low
W21	1	2	3	1	W	S	M	2	Low										Low
W21	2	2.2	4	1	W/M	S	M/S	2	Low										Low
W21	2.2	2.9	4	1	W/M	S	M/S	2	Low										Low
W21	2.9	3.3	3	1	W	S	M	2	Low										Low
W21	3.3	3.9	3	1	W	S	M	2	Low										Low
W21	3.9	4.2	3	1	W	S	M	1	Low										Low
W21	4.2	4.6	4	1	W/M	S	M/S	1	Low										Low
W21	4.6	5.6	4	1	W/M	S	M/S	2	Low										Low
W21	5.6	6.4	5	1	M	S	M/S	2	Low										Low
W21	6.4	7	1	1	W	S	M	2	Low										Low
W21	7	7.1	2	1	M	S	M/S	2	Low										Low
W21	7.1	7.8	2	1	M	S	M/S	2	Low										Low
W21	7.8	9.1	2	1	M	S	M/S	1	Low										Low
W21	9.1	11.8	1	1	W	S	M	1	Low										Low
W21	11.8	12.7	4	1	W/M	S	M/S	1	Low										Low
W21	12.7	13.1	4	1	W/M	S	M/S	2	Low										Low
W21	13.1	16.8	1	1	W	S	M	2	Low										Low
W21	16.8	17.4	3	1	W	S	M	2	Low										Low
W21	17.4	17.9	4	1	W/M	S	M/S	2	Low										Low
W21	17.9	18	4	1	W/M	S	M/S	2	Low										Low
W21	18	18.1	4	1	W/M	S	M/S	2	Low										Low

TABLE 3-10
HIGH CONCERN VIEWER IMPACT RESULTS BY MILEPOST

Link Number	FMP	TMP	Landscape Contrast Components		Landscape Contrast	Structure Contrast	Project Contrast	Influence Zone	Initial Impacts	Selective Mitigation Measures									Residual Impacts
			Access Level	Vegetation Component						2	3	4	5	6	7	8	9	16	
W21	18.1	18.2	4	1	W/M	S	M/S	1	Low										Low
W21	18.2	20.3	1	1	W	S	M	1	Low										Low
W21	20.3	20.9	3	1	W	S	M	1	Low										Low
W21	20.9	21.8	1	1	W	S	M	1	Low										Low
W21	21.8	21.9	3	1	W	S	M	1	Low										Low
W21	21.9	22	3	1	W	S	M	1	Low										Low
W21	22	22.1	3	1	W	M/S	M	1	Low										Low
W22	0	0.9	1	1	W	M/S	M	1	Low										Low
W22	0.9	1	1	1	W	M/S	M	2	Low										Low
W22	1	2.7	1	1	W	M/S	M	2	Low										Low
W22	2.7	6.1	1	1	W	M/S	M	1	Low										Low
W22	6.1	6.2	1	1	W	M/S	M	2	Low										Low
W22	6.2	8.2	1	1	W	M/S	M	2	Low										Low
W22	8.2	8.4	1	1	W	M/S	M	2	Low										Low
W22	8.4	9.9	1	1	W	M/S	M	3	Moderate										Moderate
W22	9.9	10.2	1	1	W	M/S	M	4	Moderate										Moderate
W22	10.2	10.4	1	1	W	M/S	M	4	Moderate										Moderate
W22	10.4	10.9	1	1	W	M/S	M	5	High										Moderate
W22	10.9	11.9	1	1	W	M	W/M	5	Moderate										Moderate
W22	11.9	12.1	1	1	W	M/S	M	5	High										Moderate
W22	12.1	12.6	1	1	W	M/S	M	4	Moderate										Moderate
W22	12.6	12.7	1	1	W	M/S	M	4	Moderate										Moderate
W22	12.7	13.7	1	1	W	M/S	M	3	Moderate										Moderate
W22	13.7	14.4	4	1	W/M	M/S	M	3	Moderate		✓								Moderate
W22	14.4	15.3	1	1	W	M/S	M	3	Moderate										Moderate
W22	15.3	16.4	1	1	W	M/S	M	2	Low										Low
W22	16.4	16.5	1	1	W	M/S	M	2	Low										Low
W22	16.5	20	1	1	W	M/S	M	1	Low										Low
W27	0	5.1	1	1	W	M/S	M	1	Low										Low
W27	5.1	5.2	1	1	W	M/S	M	2	Low										Low
W27	5.2	6.1	1	1	W	M/S	M	2	Low										Low
W27	6.1	7.1	1	1	W	M/S	M	3	Moderate										Moderate
W27	7.1	7.6	1	1	W	M/S	M	4	Moderate										Moderate
W27	7.6	7.9	1	1	W	M/S	M	5	High										High
W27	7.9	8.3	1	1	W	M/S	M	5	High								✓		High
W27	8.3	8.7	1	1	W	M/S	M	5	High										High
W27	8.7	9.2	1	1	W	M/S	M	4	Moderate										Moderate
W27	9.2	10	1	1	W	M/S	M	3	Moderate										Moderate
W27	10	10.4	1	1	W	M/S	M	3	Moderate										Moderate
W27	10.4	11.3	1	1	W	M/S	M	2	Low										Low
W27	11.3	11.4	1	1	W	M/S	M	2	Low										Low
W27	11.4	11.8	1	1	W	M/S	M	1	Low										Low
W27	11.8	20.5	1	1	W	S	M	1	Low										Low

TABLE 3-10
HIGH CONCERN VIEWER IMPACT RESULTS BY MILEPOST

Link Number	FMP	TMP	Landscape Contrast Components		Landscape Contrast	Structure Contrast	Project Contrast	Influence Zone	Initial Impacts	Selective Mitigation Measures									Residual Impacts
			Access Level	Vegetation Component						2	3	4	5	6	7	8	9	16	
W299	0	0.3	1	1	W	S	M	5	High								✓		High
W299	0.3	0.6	4	1	W/M	S	M/S	5	High		✓								High
W299	0.6	0.7	1	1	W	S	M	5	High	✓									High
W299	0.7	1.1	1	1	W	S	M	5	High	✓							✓		High
W299	1.1	1.5	2	1	M	S	M/S	5	High		✓								High
W299	1.5	1.6	2	1	M	S	M/S	4	High		✓								High
W299	1.6	2.1	1	1	W	S	M	4	Moderate										Moderate
W299	2.1	2.2	1	1	W	S	M	3	Moderate										Moderate
W299	2.2	2.8	1	1	W	S	M	3	Moderate										Moderate
W30	0	0.1	1	1	W	S	M	3	Moderate										Moderate
W30	0.1	0.3	1	1	W	S	M	3	Moderate										Moderate
W30	0.3	0.6	1	1	W	S	M	3	Moderate										Moderate
W30	0.6	1.2	1	1	W	S	M	2	Low										Low
W30	1.2	1.5	1	1	W	S	M	2	Low										Low
W30	1.5	1.9	1	1	W	S	M	3	Low										Low
W30	1.9	2.2	1	1	W	S	M	3	Moderate										Low
W30	2.2	2.8	1	1	W	S	M	3	Moderate										Moderate
W30	2.8	3.1	1	1	W	S	M	4	Moderate										Moderate
W30	3.1	3.3	1	1	W	S	M	4	Moderate										Moderate
W30	3.3	3.4	3	1	W	S	M	4	Moderate										Moderate
W30	3.4	3.7	3	1	W	S	M	5	High										High
W30	3.7	3.8	3	1	W	S	M	5	High										High
W30	3.8	4	1	1	W	S	M	5	High										High
W30	4	4.1	1	1	W	S	M	5	High								✓		High
W30	4.1	4.3	1	1	W	S	M	5	High	✓							✓		High
W30	4.3	4.4	2	1	M	S	M/S	5	High		✓						✓		High
W30	4.4	4.6	2	1	M	S	M/S	5	High		✓								High
W30	4.6	4.7	2	1	M	S	M/S	5	High		✓								High
W30	4.7	4.8	1	1	W	S	M	5	High										High
W30	4.8	5.4	1	1	W	S	M	4	Moderate										Moderate
W30	5.4	5.9	1	1	W	S	M	4	Moderate										Moderate
W30	5.9	6	3	1	W	S	M	4	Moderate										Moderate
W30	6	6.5	3	1	W	S	M	3	Moderate										Moderate
W30	6.5	7	3	1	W	S	M	3	Moderate										Moderate
W30	7	7.1	1	1	W	S	M	3	Moderate										Moderate
W30	7.1	7.3	1	1	W	S	M	2	Low										Low
W30	7.3	7.5	1	1	W	S	M	2	Low										Low
W30	7.5	8.4	1	1	W	S	M	2	Low										Low
W30	8.4	8.6	1	1	W	S	M	3	Moderate										Low
W30	8.6	9.1	1	1	W	S	M	3	Moderate										Low
W30	9.1	10.4	1	1	W	S	M	3	Moderate										Low
W30	10.4	10.7	1	1	W	S	M	3	Moderate										Low
W30	10.7	11.1	3	1	W	S	M	3	Moderate										Low

TABLE 3-10
HIGH CONCERN VIEWER IMPACT RESULTS BY MILEPOST

Link Number	FMP	TMP	Landscape Contrast Components		Landscape Contrast	Structure Contrast	Project Contrast	Influence Zone	Initial Impacts	Selective Mitigation Measures									Residual Impacts
			Access Level	Vegetation Component						2	3	4	5	6	7	8	9	16	
W30	11.1	11.7	3	1	W	S	M	3	Low										Low
W30	11.7	11.8	3	1	W	S	M	2	Low										Low
W30	11.8	12.4	3	1	W	S	M	2	Low										Low
W30	12.4	13.2	3	1	W	S	M	2	Low										Low
W30	13.2	13.5	1	1	W	S	M	2	Low										Low
W30	13.5	13.6	1	1	W	S	M	2	Low										Low
W30	13.6	13.8	1	1	W	S	M	2	Low										Low
W30	13.8	13.9	3	1	W	S	M	2	Low										Low
W30	13.9	14.4	3	1	W	S	M	2	Low										Low
W30	14.4	14.6	3	1	W	S	M	2	Low										Low
W30	14.6	14.7	3	1	W	S	M	2	Low										Low
W30	14.7	15.6	3	1	W	S	M	2	Low										Low
W30	15.6	16.1	1	1	W	S	M	2	Low										Low
W30	16.1	16.2	3	1	W	S	M	2	Low										Low
W30	16.2	17.4	3	1	W	S	M	2	Low										Low
W30	17.4	17.6	4	1	W/M	S	M/S	2	Low										Low
W30	17.6	17.7	4	1	W/M	S	M/S	2	Low										Low
W30	17.7	18.2	1	1	W	S	M	2	Low										Low
W30	18.2	18.3	5	1	M	S	M/S	2	Low										Low
W30	18.3	18.6	5	1	M	S	M/S	2	Low										Low
W30	18.6	18.8	5	1	M	S	M/S	3	Moderate		✓								Moderate
W30	18.8	19.5	5	1	M	S	M/S	3	Moderate		✓								Moderate
W30	19.5	19.6	1	1	W	S	M	3	Moderate										Moderate
W30	19.6	19.9	1	1	W	S	M	4	Moderate										Moderate
W30	19.9	20.2	4	1	W/M	S	M/S	4	High		✓								High
W30	20.2	20.5	4	1	W/M	S	M/S	5	High		✓								High
W30	20.5	20.6	4	1	W/M	S	M/S	5	High		✓								High
W30	20.6	20.8	1	1	W	S	M	5	High										High
W30	20.8	20.9	1	1	W	S	M	5	High								✓		High
W30	20.9	21.2	1	1	W	S	M	5	High	✓							✓		High
W30	21.2	21.6	1	1	W	S	M	5	High										High
W30	21.6	21.7	1	1	W	S	M	5	High										High
W30	21.7	21.9	4	1	W/M	S	M/S	4	High		✓								High
W30	21.9	22.2	4	1	W/M	S	M/S	5	High		✓								High
W30	22.2	22.6	4	1	W/M	S	M/S	5	High		✓						✓		High
W30	22.6	22.8	4	1	W/M	S	M/S	5	High		✓								High
W30	22.8	22.9	2	1	M	S	M/S	5	High		✓								High
W30	22.9	23	2	1	M	S	M/S	5	High		✓								High
W30	23	23.3	2	1	M	S	M/S	4	High		✓								High
W30	23.3	23.6	5	1	M	S	M/S	4	High		✓		✓						High
W30	23.6	23.7	3	1	W	S	M	4	Moderate										High
W30	23.7	23.9	3	1	W	S	M	5	High										High
W30	23.9	24.1	3	1	W	S	M	5	High	✓									High

TABLE 3-10
HIGH CONCERN VIEWER IMPACT RESULTS BY MILEPOST

Link Number	FMP	TMP	Landscape Contrast Components		Landscape Contrast	Structure Contrast	Project Contrast	Influence Zone	Initial Impacts	Selective Mitigation Measures									Residual Impacts
			Access Level	Vegetation Component						2	3	4	5	6	7	8	9	16	
W30	24.1	24.5	3	1	W	S	M	5	High	✓							✓		High
W300	0	1.3	1	1	W	S	M	3	Moderate										Moderate
W300	1.3	2.2	1	1	W	S	M	3	Moderate										Moderate
W300	2.2	2.3	1	1	W	S	M	2	Low										Low
W300	2.3	2.5	1	1	W	S	M	2	Low										Low
W300	2.5	2.6	1	1	W	S	M	2	Low										Low
W300	2.6	3.1	1	1	W	S	M	2	Low										Low
W300	3.1	4.6	1	1	W	S	M	2	Low										Low
W300	4.6	4.7	1	1	W	S	M	2	Low										Low
W302	0	1.7	1	1	W	S	M	4	Moderate										Moderate
W302	1.7	1.8	1	1	W	S	M	4	Moderate										Moderate
W302	1.8	1.9	1	1	W	S	M	3	Moderate										Moderate
W302	1.9	2.5	4	1	W/M	S	M/S	3	Moderate		✓								Moderate
W32	0	0.2	3	1	W	S	M	5	High										High
W32	0.2	0.5	4	1	W/M	S	M/S	5	High		✓								High
W32	0.5	0.7	1	1	W	S	M	5	High										Moderate
W32	0.7	0.9	1	1	W	S	M	4	Moderate										Moderate
W32	0.9	1	1	1	W	S	M	4	Low										Low
W32	1	1.7	1	1	W	S	M	4	Moderate										Low
W32	1.7	1.8	1	1	W	S	M	3	Moderate										Low
W32	1.8	1.9	3	1	W	S	M	3	Moderate										Low
W32	1.9	3.5	3	1	W	S	M	3	Low										Low
W32	3.5	3.6	3	1	W	S	M	2	Low										Low
W32	3.6	4.2	1	1	W	S	M	2	Low										Low
W32	4.2	4.9	3	1	W	S	M	2	Low										Low
W32	4.9	5.5	1	1	W	S	M	2	Low										Low
W32	5.5	6.2	3	1	W	S	M	2	Low										Low
W32	6.2	6.3	4	1	W/M	S	M/S	2	Low										Low
W32	6.3	6.6	4	1	W/M	S	M/S	1	Low										Low
W32	6.6	7.2	1	1	W	S	M	1	Low										Low
W32	7.2	8.4	4	1	W/M	S	M/S	1	Low										Low
W32	8.4	9.6	1	1	W	S	M	1	Low										Low
W32	9.6	10.2	3	1	W	S	M	1	Low										Low
W32	10.2	13	1	1	W	S	M	1	Low										Low
W32	13	14.2	3	1	W	S	M	1	Low										Low
W32	14.2	17.5	1	1	W	S	M	1	Low										Low
W32	17.5	17.7	3	1	W	S	M	1	Low										Low
W32	17.7	18.4	3	1	W	S	M	2	Low										Low
W32	18.4	19	1	1	W	S	M	2	Low										Low
W32	19	20.2	1	1	W	S	M	2	Low										Low
W32	20.2	21	1	1	W	M/S	M	3	Moderate										Low
W32	21	21.5	1	1	W	S	M	3	Moderate										Low
W32	21.5	22.1	1	1	W	S	M	4	Moderate										Moderate

TABLE 3-10
HIGH CONCERN VIEWER IMPACT RESULTS BY MILEPOST

Link Number	FMP	TMP	Landscape Contrast Components		Landscape Contrast	Structure Contrast	Project Contrast	Influence Zone	Initial Impacts	Selective Mitigation Measures									Residual Impacts
			Access Level	Vegetation Component						2	3	4	5	6	7	8	9	16	
W32	22.1	22.5	1	1	W	S	M	5	High										High
W32	22.5	22.9	1	1	W	S	M	5	High								✓		High
W32	22.9	23.3	1	1	W	S	M	5	High										High
W32	23.3	23.5	1	1	W	S	M	4	Moderate										Moderate
W32	23.5	23.6	1	1	W	M/S	M	4	Moderate										Moderate
W32	23.6	23.8	3	1	W	M/S	M	4	Moderate										Moderate
W32	23.8	23.9	3	1	W	M/S	M	3	Moderate										Moderate
W32	23.9	24.2	1	1	W	M/S	M	3	Moderate										Moderate
W321	0	0.4	1	1	W	S	M	2	Low										Low
W321	0.4	1.5	1	1	W	M/S	M	2	Low										Low
W321	1.5	1.7	1	1	W	M/S	M	2	Low										Low
W321	1.7	1.9	1	1	W	M/S	M	3	Moderate										Moderate
W321	1.9	2.1	1	2	W/M	M/S	M	3	Moderate			✓							Moderate
W321	2.1	2.8	1	1	W	M/S	M	3	Moderate										Moderate
W321	2.8	3	1	1	W	M/S	M	4	Moderate										Moderate
W35	0	0.9	3	1	W	M/S	M	1	Low										Low
W35	0.9	1.1	1	1	W	M/S	M	1	Low										Low
W35	1.1	1.2	1	1	W	S	M	1	Low										Low
W35	1.2	2.3	1	1	W	S	M	2	Low										Low
W35	2.3	3.3	1	1	W	S	M	3	Low										Low
W35	3.3	3.5	1	1	W	S	M	4	Low										Low
W35	3.5	3.8	1	1	W	S	M	4	Moderate										Moderate
W35	3.8	4.2	4	1	W/M	S	M/S	5	High		✓								High
W35	4.2	4.6	1	1	W	S	M	5	High										High
W35	4.6	4.8	1	1	W	S	M	5	Low										Low
W35	4.8	5.2	1	1	W	S	M	4	Low										Low
W35	5.2	5.3	4	1	W/M	S	M/S	4	High		✓								Moderate
W35	5.3	5.8	4	1	W/M	S	M/S	3	Moderate		✓								Moderate
W35	5.8	7.6	1	1	W	S	M	3	Moderate										Moderate
W35	7.6	8.2	1	1	W	S	M	4	Moderate										Moderate
W35	8.2	8.8	1	1	W	S	M	5	High										High
W36	0	0.7	1	1	W	S	M	5	High										High
W36	0.7	1.2	1	1	W	S	M	4	Moderate										Moderate
W36	1.2	1.7	1	1	W	S	M	3	Moderate										Moderate
W409	0	4.2	1	1	W	S	M	1	Low										Low
W409	4.2	4.6	1	1	W	S	M	1	Low										Low
W409	4.6	6	3	1	W	S	M	1	Low										Low
W409	6	6.4	4	1	W/M	S	M/S	1	Low										Low
W409	6.4	6.8	1	1	W	S	M	1	Low										Low
W409	6.8	7.9	1	1	W	S	M	1	Low										Low
W409	7.9	8.3	3	1	W	S	M	1	Low										Low
W409	8.3	8.7	3	1	W	S	M	1	Low										Low
W409	8.7	9.2	5	1	M	S	M/S	1	Low										Low

TABLE 3-10
HIGH CONCERN VIEWER IMPACT RESULTS BY MILEPOST

Link Number	FMP	TMP	Landscape Contrast Components		Landscape Contrast	Structure Contrast	Project Contrast	Influence Zone	Initial Impacts	Selective Mitigation Measures									Residual Impacts
			Access Level	Vegetation Component						2	3	4	5	6	7	8	9	16	
W409	9.2	9.8	5	1	M	S	M/S	1	Low										Low
W409	9.8	10.2	3	1	W	S	M	1	Low										Low
W409	10.2	10.3	3	1	W	S	M	1	Low										Low
W409	10.3	10.8	4	1	W/M	S	M/S	1	Low										Low
W409	10.8	11.4	4	1	W/M	S	M/S	1	Low										Low
W409	11.4	12.8	1	1	W	S	M	1	Low										Low
W409	12.8	13	1	1	W	S	M	2	Low										Low
W409	13	13.1	1	1	W	S	M	2	Low										Low
W409	13.1	13.7	3	1	W	S	M	2	Low										Low
W409	13.7	13.8	3	1	W	S	M	2	Low										Low
W409	13.8	14.3	3	1	W	S	M	3	Low										Low
W409	14.3	15	3	1	W	S	M	3	Moderate										Low
W409	15	15.7	3	1	W	S	M	4	Moderate										Moderate
W409	15.7	15.9	3	2	W/M	S	M/S	5	High			✓							High
W409	15.9	16.1	4	2	M	S	M/S	5	High		✓	✓							High
W409	16.1	16.2	4	2	M	S	M/S	5	High		✓	✓							High
W409	16.2	16.6	4	2	M	S	M/S	5	High	✓	✓	✓					✓		High
W410	0	0.3	4	1	W/M	S	M/S	5	High		✓								High
W410	0.3	0.4	3	1	W	S	M	5	High										Moderate
W410	0.4	0.9	3	1	W	S	M	4	Moderate										Moderate
W410	0.9	1	3	1	W	S	M	3	Moderate										Low
W410	1	1.2	4	1	W/M	S	M/S	3	Moderate		✓								Low
W410	1.2	1.3	4	1	W/M	S	M/S	3	Moderate		✓								Low
W411	0	0.1	4	1	W/M	S	M/S	3	Moderate		✓								Low
W411	0.1	0.9	1	1	W	S	M	3	Moderate										Low
W411	0.9	1.1	1	1	W	S	M	2	Low										Low
W411	1.1	1.7	4	1	W/M	S	M/S	2	Low										Low
W411	1.7	2.3	3	1	W	S	M	2	Low										Low
W411	2.3	2.6	3	1	W	S	M	1	Low										Low
W411	2.6	2.7	3	2	W/M	S	M/S	1	Low										Low
W411	2.7	3.2	1	2	W/M	S	M/S	1	Low										Low

TABLE 3-11
MODERATE CONCERN VIEWER IMPACT RESULTS BY MILEPOST

Link Number	FMP	TMP	Landscape Contrast Components		Landscape Contrast	Structure Contrast	Project Contrast	Influence Zone	Initial Impacts	Selective Mitigation Measures								Residual Impacts
			Access Level	Vegetation Component						2	3	4	5	7	8	9	16	
C100	0	0.8	4	1	W/M	S	M/S	5	High		✓							Moderate
C100	0.8	0.9	1	1	W	S	M	5	Moderate	✓								Moderate
C100	0.9	2.2	1	1	W	S	M	5	Moderate									Moderate
C100	2.2	3.1	4	1	W/M	S	M/S	5	High		✓							Moderate
C100	3.1	3.3	4	1	W/M	S	M/S	4	Moderate		✓							Moderate
C100	3.3	3.5	4	1	W/M	S	M/S	4	Moderate		✓							Moderate
C100	3.5	4	3	1	W	S	M	4	Low									Low
C100	4	4.1	4	1	W/M	S	M/S	4	Moderate		✓							Moderate
C100	4.1	4.3	4	1	W/M	S	M/S	4	Moderate	✓	✓							Moderate
C100	4.3	4.5	4	1	W/M	S	M/S	4	Moderate		✓							Moderate
C100	4.5	4.6	4	1	W/M	S	M/S	4	Moderate		✓							Moderate
C100	4.6	4.8	3	1	W	S	M	4	Low									Low
C100	4.8	4.9	3	1	W	S	M	3	Low									Low
C100	4.9	5	4	1	W/M	S	M/S	3	Low									Low
C100	5	6.2	4	1	W/M	S	M/S	3	Low									Low
C100	6.2	6.3	4	1	W/M	S	M/S	3	Low									Low
C100	6.3	6.4	4	1	W/M	S	M/S	3	Low									Low
C100	6.4	6.5	4	1	W/M	S	M/S	3	Low									Low
C100	6.5	6.9	4	1	W/M	S	M/S	3	Low									Low
C100	6.9	7.4	4	1	W/M	S	M/S	3	Low									Low
C100	7.4	7.7	4	1	W/M	S	M/S	2	Low									Low
C100	7.7	8.1	4	1	W/M	S	M/S	2	Low									Low
C100	8.1	8.3	4	1	W/M	S	M/S	2	Low									Low
C100	8.3	8.5	4	1	W/M	S	M/S	2	Low									Low
C100	8.5	9	4	1	W/M	S	M/S	2	Low									Low
C100	9	9.5	4	1	W/M	S	M/S	2	Low									Low
C100	9.5	9.7	4	1	W/M	S	M/S	3	Low									Low
C100	9.7	9.8	3	1	W	S	M	3	Low									Low
C100	9.8	10.2	3	1	W	S	M	3	Low									Low
C100	10.2	10.3	4	1	W/M	S	M/S	3	Low									Low
C100	10.3	10.7	4	1	W/M	S	M/S	3	Low									Low
C100	10.7	10.9	4	1	W/M	S	M/S	4	Moderate		✓							Moderate
C100	10.9	11.2	4	1	W/M	S	M/S	4	Moderate		✓							Moderate
C100	11.2	11.6	4	1	W/M	S	M/S	5	High		✓							Moderate
C100	11.6	11.7	3	1	W	S	M	5	Moderate									Moderate
C100	11.7	11.9	3	1	W	S	M	5	Moderate	✓								Moderate
C100	11.9	12	3	1	W	S	M	5	Moderate									Moderate
C100	12	12.4	3	1	W	S	M	5	Moderate									Moderate
C100	12.4	12.5	5	1	M	S	M/S	5	High		✓		✓					High
C100	12.5	12.6	5	1	M	S	M/S	5	High		✓		✓					High
C100	12.6	12.7	5	1	M	S	M/S	5	High	✓	✓		✓					High

TABLE 3-11
MODERATE CONCERN VIEWER IMPACT RESULTS BY MILEPOST

Link Number	FMP	TMP	Landscape Contrast Components		Landscape Contrast	Structure Contrast	Project Contrast	Influence Zone	Initial Impacts	Selective Mitigation Measures								Residual Impacts
			Access Level	Vegetation Component						2	3	4	5	7	8	9	16	
C100	12.7	13.2	3	2	W/M	S	M/S	5	High	✓		✓						Moderate
C100	13.2	13.6	3	2	W/M	S	M/S	5	High	✓		✓						Moderate
C100	13.6	13.8	3	1	W	S	M	5	Moderate									Moderate
C100	13.8	13.9	4	1	W/M	S	M/S	5	High		✓							Moderate
C100	13.9	14.4	4	1	W/M	S	M/S	5	High		✓							Moderate
C100	14.4	14.9	4	1	W/M	S	M/S	4	Moderate		✓							Moderate
C100	14.9	15.3	4	1	W/M	S	M/S	3	Low									Low
C100	15.3	15.4	4	1	W/M	S	M/S	3	Low									Low
C100	15.4	15.5	4	1	W/M	S	M/S	3	Low									Low
C100	15.5	15.9	1	1	W	S	M	3	Low									Low
C100	15.9	16.1	1	1	W	S	M	3	Low									Low
C100	16.1	16.2	1	1	W	M/S	M	3	Low									Low
C101	0	0.1	3	1	W	M/S	M	3	Low									Low
C101	0.1	0.5	3	1	W	M/S	M	2	Low									Low
C101	0.5	0.9	4	1	W/M	M/S	M	2	Low									Low
C101	0.9	1.3	4	1	W/M	M/S	M	3	Low									Low
C101	1.3	1.4	4	1	W/M	M/S	M	3	Low									Low
C101	1.4	1.5	3	1	W	M/S	M	3	Low									Low
C101	1.5	1.8	3	1	W	M/S	M	3	Low									Low
C101	1.8	2	3	1	W	M/S	M	3	Low									Low
C101	2	2.4	3	1	W	M/S	M	3	Low									Low
C101	2.4	2.6	2	1	M	M/S	M/S	3	Low									Low
C101	2.6	3.3	2	1	M	M/S	M/S	3	Low									Low
C101	3.3	4.3	1	1	W	M/S	M	3	Low									Low
C101	4.3	5	4	1	W/M	M/S	M	3	Low									Low
C101	5	5.4	4	1	W/M	M/S	M	4	Low									Low
C101	5.4	5.8	3	1	W	M/S	M	4	Low									Low
C101	5.8	6.9	4	1	W/M	M/S	M	4	Low									Low
C101	6.9	7.1	3	1	W	M/S	M	4	Low									Low
C101	7.1	7.6	3	1	W	M/S	M	3	Low									Low
C101	7.6	7.7	1	1	W	M/S	M	3	Low									Low
C101	7.7	8.1	1	1	W	W	W	3	Low									Low
C101	8.1	8.6	1	1	W	W	W	4	Low									Low
C101	8.6	9.5	1	1	W	W	W	5	Low									Low
C101	9.5	9.7	1	1	W	W	W	5	Low									Low
C105	0	0.1	1	1	W	W	W	5	Low									Low
C105	0.1	0.2	1	1	W	W	W	4	Low									Low
C105	0.2	1.3	1	1	W	W	W	5	Low									Low
C105	1.3	1.7	1	1	W	W	W	5	Low									Low
C105	1.7	2.2	1	1	W	W	W	4	Low									Low
C105	2.2	2.4	1	1	W	W	W	3	Low									Low

TABLE 3-11
MODERATE CONCERN VIEWER IMPACT RESULTS BY MILEPOST

Link Number	FMP	TMP	Landscape Contrast Components		Landscape Contrast	Structure Contrast	Project Contrast	Influence Zone	Initial Impacts	Selective Mitigation Measures								Residual Impacts
			Access Level	Vegetation Component						2	3	4	5	7	8	9	16	
C105	2.4	2.7	1	1	W	W	W	3	Low									Low
C105	2.7	3	4	1	W/M	W	W	3	Low									Low
C105	3	3.4	4	1	W/M	M	W/M	3	Low									Low
C105	3.4	3.9	3	1	W	M	W/M	3	Low									Low
C105	3.9	4.7	4	1	W/M	M	W/M	3	Low									Low
C105	4.7	5.4	4	1	W/M	M	W/M	3	Low									Low
C105	5.4	5.8	4	1	W/M	M	W/M	3	Low									Low
C105	5.8	6	4	1	W/M	M	W/M	3	Low									Low
C105	6	6.2	4	1	W/M	M	W/M	3	Low									Low
C106	0	0.2	1	1	W	M	W/M	3	Low									Low
C106	0.2	0.3	1	1	W	M	W/M	3	Low									Low
C106	0.3	1.4	1	1	W	M	W/M	2	Low									Low
C106	1.4	2.3	1	1	W	M	W/M	2	Low									Low
C106	2.3	2.5	1	1	W	M	W/M	2	Low									Low
C106	2.5	3	1	1	W	M	W/M	2	Low									Low
C106	3	3.1	1	1	W	M	W/M	2	Low									Low
C106	3.1	3.4	1	1	W	M	W/M	2	Low									Low
C106	3.4	3.8	1	1	W	M	W/M	2	Low									Low
C106	3.8	4.6	1	1	W	M	W/M	2	Low									Low
C106	4.6	5.3	1	1	W	M	W/M	3	Low									Low
C106	5.3	7.3	3	1	W	M	W/M	3	Low									Low
C106	7.3	7.7	3	1	W	M	W/M	3	Low									Low
C106	7.7	8.1	3	1	W	M	W/M	3	Low									Low
C106	8.1	8.3	3	1	W	M	W/M	3	Low									Low
C106	8.3	8.5	3	1	W	M	W/M	3	Low									Low
C106	8.5	8.6	3	1	W	M	W/M	3	Low									Low
C106	8.6	9.4	1	1	W	M	W/M	3	Low									Low
C106	9.4	9.9	3	1	W	M	W/M	4	Low									Low
C106	9.9	10.1	3	1	W	M	W/M	5	Low									Low
C106	10.1	10.2	1	1	W	M	W/M	5	Low									Low
C106	10.2	11.1	1	1	W	M	W/M	5	Low									Low
C106	11.1	11.8	1	1	W	M	W/M	4	Low									Low
C106	11.8	11.9	1	1	W	M	W/M	3	Low									Low
C106	11.9	12.7	1	1	W	M	W/M	4	Low									Low
C106	12.7	13.3	1	1	W	M	W/M	5	Low									Low
C106	13.3	13.7	1	1	W	M	W/M	5	Low									Low
C106	13.7	13.8	2	1	M	M	M	5	Moderate		✓							Moderate
C106	13.8	14.3	2	1	M	M	M	5	Moderate		✓							Moderate
C106	14.3	15	1	1	W	M	W/M	5	Low									Low
C106	15	15.1	1	2	W/M	M	W/M	5	Low									Low
C106	15.1	15.5	2	2	M/S	M	M	5	Moderate		✓	✓						Moderate

TABLE 3-11
MODERATE CONCERN VIEWER IMPACT RESULTS BY MILEPOST

Link Number	FMP	TMP	Landscape Contrast Components		Landscape Contrast	Structure Contrast	Project Contrast	Influence Zone	Initial Impacts	Selective Mitigation Measures								Residual Impacts
			Access Level	Vegetation Component						2	3	4	5	7	8	9	16	
C106	15.5	15.8	1	2	W/M	M	W/M	5	Low									Low
C106	15.8	16	1	2	W/M	M	W/M	5	Low									Low
C106	16	16.5	2	2	M/S	M	M	5	Moderate		✓	✓						Moderate
C106	16.5	16.8	5	2	M/S	M	M	5	Moderate		✓	✓						Moderate
C106	16.8	17.1	5	2	M/S	M	M	5	Moderate		✓	✓						Low
C106	17.1	17.3	5	2	M/S	M	M	5	Moderate		✓	✓						Low
C106	17.3	17.6	5	2	M/S	M	M	4	Low									Low
C106	17.6	17.8	1	2	W/M	M	W/M	4	Low									Low
C106	17.8	17.9	1	2	W/M	M	W/M	3	Low									Low
C106	17.9	18.3	1	1	W	M	W/M	3	Low									Low
C106	18.3	18.8	1	1	W	M	W/M	4	Low									Low
C106	18.8	19.8	1	1	W	M	W/M	5	Low									Low
C106	19.8	20	1	1	W	M	W/M	5	Low									Low
C13	0	2.5	1	1	W	M/S	M	5	Moderate									Moderate
C13	2.5	4.8	1	1	W	S	M	5	Moderate									Moderate
C13	4.8	7.6	1	1	W	S	M	5	Moderate									Moderate
C13	7.6	9.3	1	1	W	S	M	5	Moderate									Moderate
C13	9.3	9.7	4	1	W/M	S	M/S	5	High		✓							Moderate
C13	9.7	10.1	1	1	W	S	M	5	Moderate									Moderate
C13	10.1	11.3	1	1	W	S	M	5	Moderate									Moderate
C13	11.3	12	5	1	M	S	M/S	5	High		✓		✓					Moderate
C13	12	12.4	1	1	W	S	M	5	Moderate									Moderate
C13	12.4	12.6	1	1	W	S	M	5	Moderate									Moderate
C13	12.6	13.4	1	1	W	S	M	5	Moderate									Moderate
C13	13.4	13.5	2	1	M	S	M/S	5	High		✓							Moderate
C13	13.5	15	2	1	M	S	M/S	5	High		✓							Moderate
C13	15	15.5	5	1	M	S	M/S	5	High		✓		✓					Moderate
C13	15.5	16.8	1	1	W	S	M	5	Moderate									Moderate
C13	16.8	18.7	4	1	W/M	S	M/S	5	High		✓							Moderate
C13	18.7	20.1	5	1	M	S	M/S	5	High		✓		✓					Moderate
C13	20.1	20.5	2	1	M	S	M/S	5	High		✓							Moderate
C13	20.5	21.6	4	1	W/M	S	M/S	5	High		✓							Moderate
C17	0	0.2	1	1	W	S	M	4	Low									Low
C17	0.2	0.4	1	1	W	S	M	5	Moderate									Moderate
C170	0	0.3	1	1	W	M	W/M	5	Low									Low
C170	0.3	0.8	3	1	W	M	W/M	5	Low									Low
C170	0.8	1.3	3	1	W	M	W/M	5	Low									Low
C170	1.3	2.4	3	1	W	M	W/M	5	Low									Low
C170	2.4	2.5	3	1	W	M	W/M	5	Low									Low
C170	2.5	3.4	1	1	W	M	W/M	5	Low									Low
C170	3.4	3.7	1	1	W	M	W/M	5	Low									Low

TABLE 3-11
MODERATE CONCERN VIEWER IMPACT RESULTS BY MILEPOST

Link Number	FMP	TMP	Landscape Contrast Components		Landscape Contrast	Structure Contrast	Project Contrast	Influence Zone	Initial Impacts	Selective Mitigation Measures								Residual Impacts
			Access Level	Vegetation Component						2	3	4	5	7	8	9	16	
C170	3.7	4.5	3	1	W	M	W/M	5	Low									Low
C170	4.5	5.4	1	1	W	M	W/M	5	Low									Low
C170	5.4	5.9	1	1	W	M	W/M	4	Low									Low
C170	5.9	6.3	1	1	W	M	W/M	4	Low									Low
C170	6.3	7	3	1	W	M	W/M	4	Low									Low
C170	7	7.3	3	1	W	M	W/M	4	Low									Low
C170	7.3	7.4	3	1	W	M	W/M	4	Low									Low
C170	7.4	7.5	3	1	W	M	W/M	4	Low									Low
C170	7.5	8	3	1	W	M	W/M	4	Low									Low
C170	8	8.2	1	1	W	M	W/M	4	Low									Low
C170	8.2	8.4	1	1	W	M	W/M	4	Low									Low
C170	8.4	8.8	1	1	W	M	W/M	3	Low									Low
C170	8.8	9.2	2	1	M	M	M	3	Low									Low
C170	9.2	9.3	2	1	M	M	M	4	Low									Low
C170	9.3	9.7	1	1	W	M	W/M	4	Low									Low
C170	9.7	10.5	3	1	W	M	W/M	4	Low									Low
C170	10.5	12.3	4	1	W/M	M	W/M	4	Low									Low
C171	0	0.1	4	1	W/M	M	W/M	4	Low									Low
C171	0.1	0.6	1	1	W	M	W/M	4	Low									Low
C171	0.6	1	1	1	W	M	W/M	3	Low									Low
C172	0	0.1	1	1	W	M	W/M	3	Low									Low
C172	0.1	0.4	1	1	W	M	W/M	3	Low									Low
C172	0.4	1.6	1	1	W	W/M	W	3	Low									Low
C172	1.6	2.3	1	1	W	W/M	W	4	Low									Low
C172	2.3	3.8	1	1	W	W/M	W	5	Low									Low
C172	3.8	4	5	1	M	W/M	W/M	5	Low									Low
C172	4	4.3	5	1	M	M	M	5	Moderate		✓							Moderate
C172	4.3	4.4	5	1	M	M	M	5	Moderate		✓							Moderate
C172	4.4	4.5	2	1	M	M	M	5	Moderate		✓							Moderate
C173	0	0.7	1	1	W	M	W/M	3	Low									Low
C173	0.7	1	3	1	W	M	W/M	3	Low									Low
C173	1	1.2	5	1	M	M	M	3	Low									Low
C173	1.2	1.7	5	2	M/S	M	M	3	Low									Low
C173	1.7	1.8	1	2	W/M	M	W/M	3	Low									Low
C173	1.8	1.9	1	2	W/M	M	W/M	4	Low									Low
C173	1.9	2.9	1	1	W	M	W/M	4	Low									Low
C173	2.9	3	5	1	M	M	M	4	Low									Low
C173	3	3.3	5	2	M/S	M	M	4	Low									Low
C173	3.3	4	5	1	M	M	M	4	Low									Low
C173	4	4.3	5	1	M	M	M	5	Moderate		✓							Moderate
C173	4.3	4.5	2	1	M	M	M	5	Moderate		✓							Moderate

TABLE 3-11
MODERATE CONCERN VIEWER IMPACT RESULTS BY MILEPOST

Link Number	FMP	TMP	Landscape Contrast Components		Landscape Contrast	Structure Contrast	Project Contrast	Influence Zone	Initial Impacts	Selective Mitigation Measures								Residual Impacts
			Access Level	Vegetation Component						2	3	4	5	7	8	9	16	
C174	0	0.3	2	1	M	M	M	4	Low									Low
C175	0	0.2	2	1	M	M	M	4	Low									Low
C175	0.2	1.2	2	1	M	M	M	5	Moderate		✓							Low
C175	1.2	1.7	2	1	M	M	M	4	Low									Low
C175	1.7	2.9	2	2	M/S	M	M	4	Low									Low
C175	2.9	3.5	5	2	M/S	M	M	4	Low									Low
C175	3.5	3.7	4	2	M	M	M	4	Low									Low
C175	3.7	4.7	4	1	W/M	M	W/M	4	Low									Low
C175	4.7	5.1	3	1	W	M	W/M	4	Low									Low
C175	5.1	5.5	1	1	W	M	W/M	4	Low									Low
C175	5.5	6.2	1	1	W	M	W/M	5	Low									Low
C175	6.2	8	3	1	W	M	W/M	4	Low									Low
C175	8	8.7	4	1	W/M	M	W/M	4	Low									Low
C175	8.7	8.9	3	1	W	M	W/M	4	Low									Low
C175	8.9	10.1	3	1	W	M	W/M	5	Low									Low
C175	10.1	10.4	4	1	W/M	M	W/M	5	Low									Low
C175	10.4	11.3	3	1	W	M	W/M	5	Low									Low
C175	11.3	11.9	4	1	W/M	M	W/M	5	Low									Low
C175	11.9	12.8	1	1	W	M	W/M	5	Low									Low
C175	12.8	15.1	1	1	W	M	W/M	5	Low									Low
C175	15.1	15.2	1	1	W	M	W/M	5	Low									Low
C177	0	0.1	1	1	W	S	M	5	Moderate									Low
C177	0.1	0.7	1	1	W	S	M	4	Low									Low
C177	0.7	1.3	1	1	W	S	M	3	Low									Low
C177	1.3	1.5	5	1	M	S	M/S	3	Low									Low
C177	1.5	1.9	5	2	M/S	S	M/S	3	Low									Low
C177	1.9	2	5	2	M/S	S	M/S	2	Low									Low
C177	2	2.4	5	2	M/S	S	M/S	2	Low									Low
C177	2.4	2.8	1	2	W/M	S	M/S	2	Low									Low
C177	2.8	2.9	1	2	W/M	S	M/S	2	Low									Low
C177	2.9	3.2	1	2	W/M	S	M/S	2	Low									Low
C177	3.2	3.4	4	1	W/M	S	M/S	2	Low									Low
C177	3.4	4.1	4	1	W/M	S	M/S	3	Low									Low
C177	4.1	5	3	1	W	S	M	3	Low									Low
C177	5	5.3	3	2	W/M	S	M/S	3	Low									Low
C177	5.3	5.4	3	2	W/M	S	M/S	4	Moderate			✓						Low
C177	5.4	5.6	4	1	W/M	S	M/S	4	Moderate		✓							Low
C177	5.6	5.8	4	2	M	S	M/S	4	Moderate		✓	✓						Low
C177	5.8	5.9	4	1	W/M	S	M/S	4	Moderate		✓							Low
C177	5.9	6	1	1	W	S	M	4	Low									Low
C177	6	6.1	1	1	W	S	M	5	Moderate									Moderate

TABLE 3-11
MODERATE CONCERN VIEWER IMPACT RESULTS BY MILEPOST

Link Number	FMP	TMP	Landscape Contrast Components		Landscape Contrast	Structure Contrast	Project Contrast	Influence Zone	Initial Impacts	Selective Mitigation Measures								Residual Impacts
			Access Level	Vegetation Component						2	3	4	5	7	8	9	16	
C177	6.1	6.3	1	2	W/M	S	M/S	5	High			✓						Moderate
C177	6.3	7.8	1	1	W	S	M	5	Moderate									Moderate
C177	7.8	8.1	1	1	W	S	M	5	Moderate	✓								Moderate
C177	8.1	8.3	1	1	W	S	M	5	Moderate									Moderate
C177	8.3	8.5	2	1	M	S	M/S	5	High		✓							Moderate
C177	8.5	8.7	2	1	M	M/S	M/S	5	High		✓							Moderate
C185	0	0.1	2	1	M	M/S	M/S	5	High		✓							Moderate
C185	0.1	0.2	2	1	M	S	M/S	5	High		✓							Moderate
C185	0.2	0.9	2	1	M	S	M/S	4	Moderate		✓							Moderate
C185	0.9	1.5	2	2	M/S	S	M/S	5	High		✓	✓						Moderate
C185	1.5	1.9	5	2	M/S	S	M/S	5	High		✓	✓	✓					Moderate
C185	1.9	2.2	5	1	M	S	M/S	5	High		✓		✓					Moderate
C185	2.2	2.3	5	1	M	S	M/S	5	Low									Low
C185	2.3	2.6	5	1	M	S	M/S	5	High		✓		✓					Moderate
C185	2.6	2.7	6	2	M/S	S	M/S	5	High		✓	✓	✓					Moderate
C185	2.7	3.2	6	2	M/S	S	M/S	4	Moderate		✓	✓						Low
C185	3.2	3.5	6	1	M	S	M/S	4	Moderate		✓							Low
C185	3.5	3.6	4	1	W/M	S	M/S	4	Moderate		✓							Low
C185	3.6	3.8	4	2	M	S	M/S	4	Moderate		✓	✓						Moderate
C185	3.8	5.2	2	2	M/S	S	M/S	4	Moderate		✓	✓						Moderate
C185	5.2	5.5	6	2	M/S	S	M/S	4	Moderate		✓	✓						Moderate
C185	5.5	5.6	6	2	M/S	S	M/S	4	Low									Low
C185	5.6	5.9	6	2	M/S	S	M/S	4	Moderate		✓	✓						Low
C185	5.9	6.2	6	1	M	S	M/S	4	Moderate		✓							Low
C185	6.2	6.4	2	1	M	S	M/S	4	Moderate		✓							Low
C185	6.4	6.8	2	2	M/S	S	M/S	4	Moderate		✓	✓						Low
C185	6.8	7.5	2	2	M/S	S	M/S	3	Low									Low
C185	7.5	7.7	2	1	M	S	M/S	3	Low									Low
C185	7.7	7.8	2	1	M	M/S	M/S	3	Low									Low
C185	7.8	8	2	2	M/S	M/S	M/S	3	Low									Low
C185	8	8.3	2	2	M/S	M/S	M/S	4	Moderate		✓	✓						Moderate
C186	0	0.9	3	1	W	M	W/M	5	Low									Low
C186	0.9	1.9	3	1	W	M	W/M	4	Low									Low
C186	1.9	4.6	3	1	W	M	W/M	3	Low									Low
C186	4.6	5.3	4	1	W/M	M	W/M	3	Low									Low
C186	5.3	6.1	5	1	M	M	M	3	Low									Low
C186	6.1	6.5	4	1	W/M	M	W/M	3	Low									Low
C186	6.5	7.7	5	1	M	M	M	3	Low									Low
C186	7.7	8.2	5	1	M	M	M	4	Low									Low
C186	8.2	8.4	1	1	W	M	W/M	4	Low									Low
C186	8.4	9.9	1	1	W	M	W/M	5	Low									Low

TABLE 3-11
MODERATE CONCERN VIEWER IMPACT RESULTS BY MILEPOST

Link Number	FMP	TMP	Landscape Contrast Components		Landscape Contrast	Structure Contrast	Project Contrast	Influence Zone	Initial Impacts	Selective Mitigation Measures								Residual Impacts
			Access Level	Vegetation Component						2	3	4	5	7	8	9	16	
C186	9.9	10.4	4	1	W/M	M	W/M	4	Low									Low
C186	10.4	11.5	4	1	W/M	M	W/M	3	Low									Low
C186	11.5	12.1	3	1	W	M	W/M	3	Low									Low
C186	12.1	12.8	4	1	W/M	M	W/M	3	Low									Low
C186	12.8	13.6	2	1	M	M	M	3	Low									Low
C186	13.6	13.8	1	1	W	M	W/M	3	Low									Low
C186	13.8	15.4	3	1	W	M	W/M	3	Low									Low
C186	15.4	15.6	1	1	W	M	W/M	3	Low									Low
C186	15.6	16.6	1	1	W	M	W/M	4	Low									Low
C186	16.6	17	2	1	M	M	M	4	Low									Low
C186	17	17.2	1	1	W	M	W/M	4	Low									Low
C186	17.2	17.6	1	1	W	M	W/M	3	Low									Low
C186	17.6	18	4	1	W/M	M	W/M	3	Low									Low
C186	18	19.3	1	1	W	M	W/M	3	Low									Low
C187	0	0.2	1	1	W	M	W/M	3	Low									Low
C187	0.2	1.6	1	1	W	M/S	M	3	Low									Low
C187	1.6	1.9	3	1	W	M/S	M	3	Low									Low
C187	1.9	3.1	3	1	W	M/S	M	4	Low									Low
C187	3.1	3.2	3	1	W	M/S	M	4	Low									Low
C187	3.2	4.5	3	1	W	M/S	M	3	Low									Low
C187	4.5	4.7	3	1	W	M/S	M	2	Low									Low
C188	0	1.1	1	1	W	M	W/M	3	Low									Low
C188	1.1	1.7	4	1	W/M	M	W/M	3	Low									Low
C188	1.7	2.4	3	1	W	M	W/M	3	Low									Low
C188	2.4	2.8	3	1	W	M	W/M	2	Low									Low
C188	2.8	3.2	1	1	W	M	W/M	2	Low									Low
C188	3.2	3.5	1	1	W	M	W/M	2	Low									Low
C188	3.5	3.9	3	1	W	M	W/M	2	Low									Low
C188	3.9	5	1	1	W	M	W/M	2	Low									Low
C188	5	5.1	1	1	W	M	W/M	2	Low									Low
C188	5.1	5.2	1	1	W	M	W/M	2	Low									Low
C188	5.2	5.5	1	1	W	M	W/M	2	Low									Low
C195	0	0.1	5	2	M/S	M/S	M/S	4	Moderate		✓	✓						Moderate
C195	0.1	0.2	5	2	M/S	S	M/S	4	Moderate		✓	✓						Moderate
C195	0.2	0.7	5	2	M/S	S	M/S	5	High		✓	✓	✓					Moderate
C195	0.7	1	1	2	W/M	S	M/S	5	High			✓						Moderate
C195	1	1.3	1	1	W	S	M	5	Moderate									Moderate
C195	1.3	2.2	1	2	W/M	S	M/S	5	High			✓						High
C195	2.2	3.5	1	1	W	S	M	5	Moderate									Moderate
C195	3.5	4	1	2	W/M	S	M/S	5	High			✓						Moderate
C195	4	5	1	2	W/M	M/S	M	5	Moderate			✓						Moderate

TABLE 3-11
MODERATE CONCERN VIEWER IMPACT RESULTS BY MILEPOST

Link Number	FMP	TMP	Landscape Contrast Components		Landscape Contrast	Structure Contrast	Project Contrast	Influence Zone	Initial Impacts	Selective Mitigation Measures								Residual Impacts
			Access Level	Vegetation Component						2	3	4	5	7	8	9	16	
C195	5	5.5	1	1	W	M/S	M	5	Moderate									Moderate
C195	5.5	6.5	1	2	W/M	M/S	M	5	Moderate			✓						Moderate
C195	6.5	6.9	1	1	W	M/S	M	5	Moderate									Moderate
C195	6.9	7.4	1	2	W/M	M/S	M	5	Moderate			✓						Moderate
C195	7.4	8	1	1	W	M/S	M	5	Moderate									Moderate
C195	8	9.5	1	2	W/M	M/S	M	5	Moderate			✓						Moderate
C195	9.5	9.8	1	1	W	M/S	M	5	Moderate									Moderate
C195	9.8	10.1	1	1	W	S	M	5	Moderate									Moderate
C195	10.1	10.5	1	2	W/M	S	M/S	5	High			✓						High
C195	10.5	10.8	1	1	W	S	M	5	Moderate									High
C195	10.8	11.6	1	2	W/M	S	M/S	5	High			✓						High
C195	11.6	12	1	1	W	S	M	5	Moderate									Moderate
C195	12	12.5	1	2	W/M	S	M/S	5	High			✓						Moderate
C195	12.5	13	1	1	W	S	M	5	Moderate									Moderate
C195	13	13.2	1	1	W	M/S	M	5	Moderate									Moderate
C195	13.2	14.3	1	2	W/M	M/S	M	5	Moderate			✓						Moderate
C195	14.3	14.6	1	2	W/M	M/S	M	5	Moderate			✓						Moderate
C195	14.6	15	1	2	W/M	M/S	M	5	Moderate			✓						Moderate
C195	15	15.2	1	1	W	M/S	M	5	Moderate									Moderate
C195	15.2	15.3	1	1	W	M/S	M	4	Low									Low
C195	15.3	15.6	1	2	W/M	M/S	M	4	Low									Low
C195	15.6	15.9	1	1	W	M/S	M	4	Low									Low
C195	15.9	16	1	1	W	M/S	M	4	Low									Low
C195	16	16.2	1	2	W/M	M/S	M	4	Low									Low
C195	16.2	17.3	1	2	W/M	M/S	M	5	Moderate			✓						Moderate
C195	17.3	17.4	1	2	W/M	M/S	M	4	Low									Low
C195	17.4	17.5	1	1	W	M/S	M	4	Low									Low
C195	17.5	17.6	1	1	W	M/S	M	4	Low									Low
C195	17.6	17.8	1	1	W	M/S	M	4	Low									Low
C195	17.8	17.9	1	1	W	M/S	M	3	Low									Low
C195	17.9	18.6	1	1	W	M/S	M	3	Low									Low
C195	18.6	18.7	1	2	W/M	M/S	M	3	Low									Low
C195	18.7	18.8	5	2	M/S	M/S	M/S	3	Low									Low
C195	18.8	18.9	5	2	M/S	S	M/S	3	Low									Low
C195	18.9	19.2	5	2	M/S	S	M/S	2	Low									Low
C195	19.2	19.3	5	2	M/S	S	M/S	2	Low									Low
C195	19.3	19.5	5	2	M/S	S	M/S	2	Low									Low
C196	0	0.2	5	2	M/S	S	M/S	2	Low									Low
C196	0.2	0.4	5	2	M/S	S	M/S	2	Low									Low
C196	0.4	0.8	5	2	M/S	S	M/S	1	Low									Low
C196	0.8	1	5	1	M	S	M/S	1	Low									Low

TABLE 3-11
MODERATE CONCERN VIEWER IMPACT RESULTS BY MILEPOST

Link Number	FMP	TMP	Landscape Contrast Components		Landscape Contrast	Structure Contrast	Project Contrast	Influence Zone	Initial Impacts	Selective Mitigation Measures								Residual Impacts
			Access Level	Vegetation Component						2	3	4	5	7	8	9	16	
C196	1	1.1	5	2	M/S	S	M/S	1	Low									Low
C196	1.1	1.4	1	2	W/M	S	M/S	1	Low									Low
C196	1.4	2.6	1	1	W	S	M	1	Low									Low
C196	2.6	3.1	4	1	W/M	S	M/S	1	Low									Low
C196	3.1	4.8	1	1	W	S	M	1	Low									Low
C196	4.8	5	4	2	M	S	M/S	1	Low									Low
C196	5	5.5	4	2	M	S	M/S	2	Low									Low
C196	5.5	6.1	5	2	M/S	S	M/S	2	Low									Low
C196	6.1	6.3	5	2	M/S	S	M/S	3	Low									Low
C196	6.3	6.7	5	2	M/S	S	M/S	3	Low									Low
C196	6.7	7.1	5	2	M/S	S	M/S	3	Low									Low
C196	7.1	7.3	5	2	M/S	S	M/S	4	Low									Low
C196	7.3	7.4	5	2	M/S	S	M/S	4	Moderate		✓	✓						Low
C196	7.4	7.7	4	2	M	S	M/S	4	Moderate		✓	✓						Low
C196	7.7	7.8	4	2	M	M/S	M/S	4	Moderate		✓	✓						Low
C196	7.8	8.3	1	2	W/M	M/S	M	4	Low									Low
C196	8.3	8.5	1	2	W/M	M/S	M	3	Low									Low
C196	8.5	9	1	2	W/M	M/S	M	3	Low									Low
C196	9	9.4	1	1	W	M/S	M	3	Low									Low
C196	9.4	10.4	1	2	W/M	M/S	M	2	Low									Low
C196	10.4	10.5	1	1	W	M/S	M	2	Low									Low
C196	10.5	10.8	1	1	W	M/S	M	1	Low									Low
C196	10.8	11	5	1	M	M/S	M/S	1	Low									Low
C196	11	11.8	5	2	M/S	M/S	M/S	1	Low									Low
C196	11.8	12.4	2	2	M/S	M/S	M/S	1	Low									Low
C196	12.4	12.7	1	2	W/M	M/S	M	1	Low									Low
C196	12.7	14	1	2	W/M	S	M/S	1	Low									Low
C196	14	15.1	2	2	M/S	S	M/S	1	Low									Low
C196	15.1	17.6	1	2	W/M	S	M/S	1	Low									Low
C196	17.6	18.8	2	2	M/S	S	M/S	1	Low									Low
C196	18.8	19.2	2	1	M	S	M/S	1	Low									Low
C196	19.2	19.7	1	1	W	S	M	1	Low									Low
C196	19.7	20.5	2	1	M	S	M/S	1	Low									Low
C196	20.5	21.1	2	2	M/S	S	M/S	1	Low									Low
C197	0	0.3	2	2	M/S	S	M/S	1	Low									Low
C197	0.3	0.9	6	2	M/S	S	M/S	1	Low									Low
C197	0.9	2.8	2	2	M/S	S	M/S	1	Low									Low
C197	2.8	3.5	2	1	M	S	M/S	1	Low									Low
C197	3.5	4.1	1	1	W	S	M	1	Low									Low
C197	4.1	5.8	1	1	W	M/S	M	1	Low									Low
C197	5.8	6.5	1	1	W	S	M	1	Low									Low

TABLE 3-11
MODERATE CONCERN VIEWER IMPACT RESULTS BY MILEPOST

Link Number	FMP	TMP	Landscape Contrast Components		Landscape Contrast	Structure Contrast	Project Contrast	Influence Zone	Initial Impacts	Selective Mitigation Measures								Residual Impacts
			Access Level	Vegetation Component						2	3	4	5	7	8	9	16	
C197	6.5	8.5	1	1	W	M/S	M	1	Low									Low
C197	8.5	8.9	1	1	W	S	M	1	Low									Low
C197	8.9	10.8	1	1	W	M/S	M	1	Low									Low
C197	10.8	11	2	1	M	M/S	M/S	1	Low									Low
C197	11	12.7	2	2	M/S	M/S	M/S	1	Low									Low
C197	12.7	12.8	2	1	M	M/S	M/S	1	Low									Low
C197	12.8	13	1	1	W	M/S	M	1	Low									Low
C197	13	14.7	1	1	W	M/S	M	1	Low									Low
C197	14.7	15.8	1	1	W	M/S	M	1	Low									Low
C197	15.8	18.8	1	1	W	S	M	1	Low									Low
C197	18.8	19.4	4	1	W/M	S	M/S	1	Low									Low
C197	19.4	19.9	1	1	W	S	M	1	Low									Low
C197	19.9	20.7	1	1	W	S	M	2	Low									Low
C197	20.7	20.9	4	1	W/M	S	M/S	2	Low									Low
C197	20.9	21.3	4	1	W/M	S	M/S	3	Low									Low
C197	21.3	21.6	1	1	W	S	M	3	Low									Low
C197	21.6	21.9	3	1	W	S	M	3	Low									Low
C197	21.9	22.2	3	1	W	S	M	4	Low									Low
C197	22.2	22.4	3	1	W	S	M	4	Low									Low
C197	22.4	22.5	1	1	W	S	M	4	Low									Low
C197	22.5	23.2	1	1	W	S	M	5	Moderate									Moderate
C197	23.2	23.3	1	1	W	S	M	5	Moderate									Moderate
C197	23.3	23.6	1	1	W	S	M	4	Low									Low
C197	23.6	23.9	1	1	W	S	M	4	Low									Low
C197	23.9	24.1	1	1	W	S	M	3	Low									Low
C20	0	2.4	1	1	W	S	M	5	Moderate									Moderate
C20	2.4	4.7	1	1	W	M/S	M	5	Moderate									Moderate
C25	0	0.6	1	1	W	S	M	5	Moderate									Moderate
C27	0	0.2	1	1	W	S	M	5	Moderate									Moderate
C27	0.2	1.1	3	1	W	S	M	5	Moderate									Moderate
C27	1.1	1.4	1	1	W	S	M	5	Moderate									Moderate
C270	0	0.3	1	1	W	S	M	3	Low									Low
C270	0.3	1.2	1	1	W	S	M	4	Low									Low
C270	1.2	1.7	1	1	W	S	M	5	Moderate									Moderate
C270	1.7	1.8	1	1	W	S	M	5	Moderate									Moderate
C270	1.8	4.7	1	1	W	S	M	5	Moderate									Moderate
C270	4.7	5	1	1	W	S	M	5	Moderate									Moderate
C31	0	0.3	4	2	M	S	M/S	1	Low									Low
C31	0.3	0.4	1	2	W/M	S	M/S	1	Low									Low
C31	0.4	0.5	1	1	W	S	M	1	Low									Low
C31	0.5	0.8	1	1	W	S	M	2	Low									Low

TABLE 3-11
MODERATE CONCERN VIEWER IMPACT RESULTS BY MILEPOST

Link Number	FMP	TMP	Landscape Contrast Components		Landscape Contrast	Structure Contrast	Project Contrast	Influence Zone	Initial Impacts	Selective Mitigation Measures								Residual Impacts
			Access Level	Vegetation Component						2	3	4	5	7	8	9	16	
C31	0.8	1.3	1	1	W	S	M	2	Low									Low
C31	1.3	1.9	3	1	W	S	M	2	Low									Low
C31	1.9	3.5	3	1	W	S	M	3	Low									Low
C31	3.5	4.4	3	1	W	S	M	4	Low									Low
C31	4.4	5	3	1	W	S	M	5	Moderate									Moderate
C31	5	5.8	1	1	W	S	M	5	Moderate									Moderate
C33	0	0.9	1	1	W	S	M	5	Moderate									Moderate
C61	0	0.1	3	1	W	S	M	5	Moderate									Moderate
C61	0.1	0.6	3	1	W	S	M	5	Moderate									Moderate
C61	0.6	1.1	3	1	W	S	M	4	Low									Low
C61	1.1	2.3	3	1	W	S	M	3	Low									Low
C61	2.3	3.2	3	2	W/M	S	M/S	3	Low									Low
C61	3.2	3.3	4	2	M	S	M/S	3	Low									Low
C61	3.3	3.8	4	2	M	S	M/S	4	Moderate		✓	✓						Low
C61	3.8	4.2	4	2	M	S	M/S	3	Low									Low
C61	4.2	4.9	3	1	W	S	M	3	Low									Low
C61	4.9	5.1	3	1	W	S	M	3	Low									Low
C61	5.1	5.2	4	1	W/M	S	M/S	3	Low									Low
C61	5.2	5.4	4	2	M	S	M/S	3	Low									Low
C61	5.4	6	4	2	M	S	M/S	2	Low									Low
C61	6	6.3	5	1	M	S	M/S	2	Low									Low
C61	6.3	6.4	5	1	M	S	M/S	2	Low									Low
C61	6.4	7.8	5	1	M	S	M/S	2	Low									Low
C61	7.8	9	4	1	W/M	S	M/S	2	Low									Low
C61	9	10	4	1	W/M	S	M/S	2	Low									Low
C61	10	10.8	3	1	W	S	M	2	Low									Low
C61	10.8	11.1	1	1	W	S	M	2	Low									Low
C61	11.1	11.2	1	1	W	S	M	3	Low									Low
C61	11.2	12.8	1	1	W	S	M	3	Low									Low
C61	12.8	13.4	4	1	W/M	S	M/S	3	Low									Low
C61	13.4	14.3	4	1	W/M	S	M/S	4	Moderate		✓							Low
C61	14.3	14.5	4	1	W/M	S	M/S	4	Moderate		✓							Low
C61	14.5	14.7	5	1	M	S	M/S	4	Moderate		✓							Low
C61	14.7	14.8	5	1	M	S	M/S	4	Moderate		✓							Low
C71	0	0.1	5	1	M	S	M/S	4	Moderate		✓							Low
C71	0.1	0.6	3	1	W	S	M	4	Low									Low
C71	0.6	2.1	3	1	W	S	M	4	Low									Low
C71	2.1	2.5	1	1	W	S	M	4	Low									Low
C71	2.5	2.8	1	1	W	S	M	5	Moderate									Moderate
C71	2.8	3.1	1	1	W	S	M	5	Moderate	✓								Moderate
C71	3.1	3.2	1	1	W	S	M	5	Moderate	✓								Moderate

TABLE 3-11
MODERATE CONCERN VIEWER IMPACT RESULTS BY MILEPOST

Link Number	FMP	TMP	Landscape Contrast Components		Landscape Contrast	Structure Contrast	Project Contrast	Influence Zone	Initial Impacts	Selective Mitigation Measures								Residual Impacts
			Access Level	Vegetation Component						2	3	4	5	7	8	9	16	
C71	3.2	4.1	1	1	W	S	M	5	Moderate									Moderate
C71	4.1	4.4	3	1	W	S	M	5	Moderate									Moderate
C71	4.4	4.5	3	1	W	S	M	4	Low									Low
C72	0	0.1	5	1	M	S	M/S	4	Moderate		✓							Moderate
C72	0.1	1	3	1	W	S	M	4	Low									Low
C72	1	1.5	1	1	W	S	M	5	Moderate									Moderate
C72	1.5	1.8	1	1	W	S	M	5	Moderate	✓								Moderate
C72	1.8	2.1	3	1	W	S	M	5	Moderate	✓								Moderate
C72	2.1	2.2	3	1	W	S	M	5	Moderate									Moderate
C72	2.2	3	4	1	W/M	S	M/S	5	High		✓							Moderate
C72	3	4.2	3	1	W	S	M	5	Moderate									Moderate
C72	4.2	4.5	3	1	W	S	M	4	Low									Low
C72	4.5	4.7	1	1	W	S	M	4	Low									Low
C72	4.7	4.8	1	1	W	S	M	4	Low									Low
C72	4.8	4.9	3	1	W	S	M	4	Low									Low
C91	0	0.1	3	1	W	S	M	4	Low									Low
C91	0.1	0.5	3	1	W	S	M	5	Moderate									Moderate
C91	0.5	0.8	2	1	M	S	M/S	5	High		✓							Moderate
C91	0.8	1.1	2	1	M	S	M/S	4	Moderate		✓							Moderate
C91	1.1	1.5	5	1	M	S	M/S	4	Moderate		✓							Moderate
C91	1.5	1.6	3	1	W	S	M	4	Low									Low
C91	1.6	2	3	1	W	S	M	3	Low									Low
C91	2	3	1	1	W	S	M	3	Low									Low
C91	3	3.2	1	1	W	S	M	4	Low									Low
C91	3.2	3.4	1	2	W/M	S	M/S	4	Moderate			✓						Low
C91	3.4	3.6	1	1	W	S	M	4	Low									Low
C91	3.6	3.9	1	1	W	S	M	5	Moderate									Moderate
C91	3.9	4	1	2	W/M	S	M/S	5	High			✓						Moderate
C91	4	4.4	1	2	W/M	S	M/S	5	High			✓						Moderate
C91	4.4	4.6	5	2	M/S	S	M/S	5	High		✓	✓	✓					Moderate
C91	4.6	5.3	5	2	M/S	S	M/S	4	Moderate		✓	✓						Moderate
C91	5.3	5.5	5	2	M/S	S	M/S	3	Low									Low
C91	5.5	5.8	5	2	M/S	S	M/S	4	Moderate		✓	✓						Moderate
C91	5.8	6	1	2	W/M	S	M/S	4	Moderate			✓						Moderate
C91	6	6.2	1	2	W/M	S	M/S	5	High			✓						Moderate
C91	6.2	6.9	1	1	W	S	M	5	Moderate									Moderate
C91	6.9	7.2	3	2	W/M	S	M/S	5	High			✓						Moderate
C91	7.2	7.4	1	2	W/M	S	M/S	5	High			✓						Moderate
C91	7.4	7.6	1	1	W	S	M	5	Moderate									Moderate
C91	7.6	7.7	1	1	W	S	M	5	Moderate									Moderate
C91	7.7	7.8	5	1	M	S	M/S	5	High		✓		✓					Moderate

TABLE 3-11
MODERATE CONCERN VIEWER IMPACT RESULTS BY MILEPOST

Link Number	FMP	TMP	Landscape Contrast Components		Landscape Contrast	Structure Contrast	Project Contrast	Influence Zone	Initial Impacts	Selective Mitigation Measures								Residual Impacts
			Access Level	Vegetation Component						2	3	4	5	7	8	9	16	
C91	7.8	8.1	5	2	M/S	S	M/S	5	High		✓	✓	✓					Moderate
C91	8.1	8.2	5	2	M/S	S	M/S	4	Low									Low
C91	8.2	8.5	5	2	M/S	S	M/S	4	Moderate		✓	✓						Moderate
C91	8.5	8.6	3	2	W/M	S	M/S	4	Moderate			✓						Moderate
C91	8.6	8.7	3	2	W/M	S	M/S	3	Low									Low
C91	8.7	8.8	3	2	W/M	S	M/S	3	Low									Low
C91	8.8	9	3	1	W	S	M	3	Low									Low
C91	9	9.5	3	1	W	S	M	4	Low									Low
C91	9.5	9.7	3	1	W	S	M	5	Moderate									Moderate
C91	9.7	10.2	1	1	W	S	M	5	Moderate									Moderate
C91	10.2	10.4	1	1	W	S	M	5	Moderate									Moderate
C91	10.4	11.3	1	1	W	S	M	5	Moderate									Moderate
C91	11.3	11.4	1	2	W/M	S	M/S	5	High			✓						Moderate
C91	11.4	11.9	4	2	M	S	M/S	5	High		✓	✓						Moderate
C91	11.9	12.1	4	1	W/M	S	M/S	5	High		✓							Moderate
C91	12.1	12.8	3	1	W	S	M	4	Low									Low
C91	12.8	13.7	1	1	W	S	M	5	Moderate									Moderate
C91	13.7	15.7	1	1	W	S	M	5	Moderate									Moderate
C91	15.7	16.9	1	1	W	S	M	5	Moderate									Moderate
C91	16.9	17.6	1	1	W	S	M	4	Low									Low
C91	17.6	17.7	1	1	W	S	M	3	Low									Low
C91	17.7	18.2	4	1	W/M	S	M/S	3	Low									Low
C91	18.2	18.7	4	1	W/M	S	M/S	4	Moderate		✓							Moderate
C91	18.7	19.1	4	1	W/M	S	M/S	5	High		✓							Moderate
C91	19.1	19.2	1	1	W	S	M	5	Moderate							✓		Moderate
C92	0	0.2	1	1	W	S	M	5	Moderate							✓		Moderate
C92	0.2	0.7	1	1	W	M	W/M	5	Low									Low
C92	0.7	1.1	1	1	W	M	W/M	4	Low									Low
C93	0	0.5	1	1	W	S	M	5	Moderate									Moderate
C93	0.5	0.6	1	1	W	S	M	5	Moderate									Moderate
C93	0.6	5.6	1	1	W	S	M	5	Moderate									Moderate
C93	5.6	5.9	1	1	W	M	W/M	5	Low							✓		Moderate
C93	5.9	6.4	1	1	W	M	W/M	5	Low									Low
C93	6.4	6.8	2	1	M	M	M	5	Moderate		✓							Moderate
C93	6.8	6.9	2	1	M	M	M	4	Low									Low
U241	0	0.2	4	1	W/M	M/S	M	2	Low									Low
U241	0.2	0.6	4	1	W/M	M/S	M	2	Low									Low
U241	0.6	0.7	1	1	W	M/S	M	2	Low									Low
U241	0.7	1.1	1	1	W	M/S	M	2	Low									Low
U241	1.1	3.4	1	1	W	M/S	M	1	Low									Low
U241	3.4	3.8	1	2	W/M	M/S	M	1	Low									Low

TABLE 3-11
MODERATE CONCERN VIEWER IMPACT RESULTS BY MILEPOST

Link Number	FMP	TMP	Landscape Contrast Components		Landscape Contrast	Structure Contrast	Project Contrast	Influence Zone	Initial Impacts	Selective Mitigation Measures								Residual Impacts
			Access Level	Vegetation Component						2	3	4	5	7	8	9	16	
U241	3.8	4	2	2	M/S	M/S	M/S	1	Low									Low
U241	4	4.3	2	2	M/S	M/S	M/S	2	Low									Low
U241	4.3	4.5	1	2	W/M	M/S	M	2	Low									Low
U241	4.5	4.7	1	2	W/M	M/S	M	2	Low									Low
U241	4.7	4.9	1	1	W	M/S	M	2	Low									Low
U241	4.9	5.6	1	1	W	M/S	M	2	Low									Low
U241	5.6	6.9	1	1	W	M/S	M	3	Low									Low
U241	6.9	7.1	3	1	W	S	M	3	Low									Low
U241	7.1	7.4	3	1	W	S	M	2	Low									Low
U241	7.4	7.6	1	1	W	S	M	2	Low									Low
U241	7.6	8.2	1	1	W	S	M	2	Low									Low
U241	8.2	9.5	1	1	W	S	M	1	Low									Low
U241	9.5	10.7	1	1	W	M/S	M	1	Low									Low
U241	10.7	11	4	1	W/M	M/S	M	1	Low									Low
U241	11	14.2	1	1	W	M/S	M	1	Low									Low
U241	14.2	14.7	1	1	W	M/S	M	2	Low									Low
U241	14.7	15.2	1	1	W	M/S	M	2	Low									Low
U241	15.2	16.2	1	1	W	M/S	M	3	Low									Low
U241	16.2	16.7	1	1	W	M/S	M	4	Low									Low
U241	16.7	17.5	1	1	W	M/S	M	5	Moderate									Moderate
U241	17.5	18.1	1	1	W	M	W/M	5	Low									Low
U242	0	0.1	1	1	W	M	W/M	2	Low									Low
U242	0.1	0.3	1	1	W	M	W/M	2	Low									Low
U242	0.3	0.9	1	2	W/M	M	W/M	2	Low									Low
U242	0.9	1.2	1	1	W	M	W/M	2	Low									Low
U242	1.2	2	3	1	W	M	W/M	2	Low									Low
U242	2	6.6	3	1	W	M	W/M	1	Low									Low
U242	6.6	7.7	1	1	W	M	W/M	1	Low									Low
U242	7.7	8.1	3	1	W	M	W/M	1	Low									Low
U242	8.1	8.2	3	1	W	M	W/M	2	Low									Low
U242	8.2	8.5	3	1	W	M	W/M	2	Low									Low
U242	8.5	8.9	4	1	W/M	M	W/M	2	Low									Low
U242	8.9	9.2	3	1	W	M	W/M	2	Low									Low
U242	9.2	9.4	3	1	W	M	W/M	3	Low									Low
U242	9.4	10.2	4	1	W/M	M	W/M	3	Low									Low
U242	10.2	10.3	4	1	W/M	M	W/M	4	Low									Low
U242	10.3	10.6	3	1	W	M	W/M	4	Low									Low
U242	10.6	10.7	1	1	W	M	W/M	4	Low									Low
U242	10.7	11.7	1	1	W	M	W/M	5	Low									Low
U242	11.7	11.9	1	1	W	M	W/M	4	Low									Low
U242	11.9	12.2	1	1	W	W/M	W	4	Low									Low

TABLE 3-11
MODERATE CONCERN VIEWER IMPACT RESULTS BY MILEPOST

Link Number	FMP	TMP	Landscape Contrast Components		Landscape Contrast	Structure Contrast	Project Contrast	Influence Zone	Initial Impacts	Selective Mitigation Measures								Residual Impacts
			Access Level	Vegetation Component						2	3	4	5	7	8	9	16	
U242	12.2	12.3	4	1	W/M	W/M	W	3	Low									Low
U280	0	0.8	4	1	W/M	W/M	W	3	Low									Low
U280	0.8	1.1	3	1	W	W/M	W	3	Low									Low
U280	1.1	1.2	3	1	W	W/M	W	2	Low									Low
U280	1.2	2	1	1	W	W/M	W	2	Low									Low
U280	2	4.4	1	1	W	W/M	W	3	Low									Low
U285	0	0.3	1	1	W	M/S	M	3	Low									Low
U285	0.3	0.6	1	1	W	M/S	M	3	Low									Low
U300	0	0.1	1	1	W	M/S	M	3	Low									Low
U300	0.1	0.4	1	1	W	M/S	M	3	Low									Low
U300	0.4	0.6	1	1	W	M/S	M	3	Low									Low
U300	0.6	0.7	1	1	W	M/S	M	3	Low									Low
U300	0.7	2.1	1	1	W	M/S	M	3	Low									Low
U300	2.1	3.5	1	1	W	M/S	M	2	Low									Low
U300	3.5	4.9	1	1	W	M/S	M	3	Low									Low
U300	4.9	5.5	1	1	W	M/S	M	4	Low									Low
U300	5.5	8.4	1	1	W	M/S	M	5	Moderate									Low
U300	8.4	8.6	1	1	W	M/S	M	5	Moderate									Low
U300	8.6	8.8	5	1	M	M/S	M/S	5	High		✓		✓					Low
U300	8.8	9	5	1	M	M/S	M/S	4	Moderate		✓							Low
U300	9	9.1	1	1	W	M/S	M	4	Low									Low
U300	9.1	9.4	1	1	W	M/S	M	4	Low									Low
U300	9.4	9.7	1	1	W	M/S	M	3	Low									Low
U300	9.7	10.2	5	1	M	M/S	M/S	3	Low									Low
U300	10.2	10.4	5	1	M	M/S	M/S	3	Low									Low
U300	10.4	10.7	1	1	W	M/S	M	2	Low									Low
U300	10.7	10.9	1	1	W	M/S	M	2	Low									Low
U300	10.9	11.4	1	1	W	M/S	M	2	Low									Low
U300	11.4	11.7	1	1	W	M/S	M	1	Low									Low
U300	11.7	12.2	1	1	W	M/S	M	1	Low									Low
U300	12.2	14.6	1	1	W	M/S	M	1	Low									Low
U300	14.6	14.8	1	1	W	M/S	M	1	Low									Low
U300	14.8	15.2	1	1	W	M/S	M	1	Low									Low
U300	15.2	20.6	1	1	W	M/S	M	1	Low									Low
U300	20.6	21.1	5	1	M	M/S	M/S	1	Low									Low
U300	21.1	21.3	5	2	M/S	M/S	M/S	1	Low									Low
U300	21.3	22.2	5	1	M	M/S	M/S	1	Low									Low
U310	0	0.5	1	1	W	M	W/M	5	Low									Low
U310	0.5	1.1	1	1	W	M	W/M	4	Low									Low
U310	1.1	2	1	1	W	M	W/M	3	Low									Low
U310	2	2.2	1	1	W	M/S	M	3	Low									Low

TABLE 3-11
MODERATE CONCERN VIEWER IMPACT RESULTS BY MILEPOST

Link Number	FMP	TMP	Landscape Contrast Components		Landscape Contrast	Structure Contrast	Project Contrast	Influence Zone	Initial Impacts	Selective Mitigation Measures								Residual Impacts
			Access Level	Vegetation Component						2	3	4	5	7	8	9	16	
U310	2.2	3.1	5	1	M	M/S	M/S	3	Low									Low
U310	3.1	3.7	2	1	M	M/S	M/S	3	Low									Low
U310	3.7	3.8	2	1	M	M/S	M/S	3	Low									Low
U310	3.8	4.2	2	1	M	M/S	M/S	3	Low									Low
U310	4.2	4.6	2	1	M	S	M/S	3	Low									Low
U310	4.6	4.7	2	1	M	S	M/S	3	Low									Low
U310	4.7	5	2	1	M	S	M/S	3	Low									Low
U310	5	5.2	2	1	M	S	M/S	3	Low									Low
U310	5.2	5.3	2	1	M	S	M/S	3	Low									Low
U310	5.3	5.4	2	1	M	S	M/S	3	Low									Low
U310	5.4	6.6	4	1	W/M	S	M/S	3	Low									Low
U310	6.6	6.8	4	1	W/M	S	M/S	2	Low									Low
U310	6.8	7.7	5	1	M	S	M/S	2	Low									Low
U390	0	0.3	5	1	M	M	M	2	Low									Low
U390	0.3	0.8	3	1	W	M	W/M	2	Low									Low
U390	0.8	1.1	1	1	W	M	W/M	2	Low									Low
U390	1.1	1.3	1	1	W	M	W/M	2	Low									Low
U390	1.3	1.9	1	1	W	M	W/M	1	Low									Low
U390	1.9	5.9	3	1	W	M	W/M	1	Low									Low
U390	5.9	6	3	1	W	M	W/M	2	Low									Low
U390	6	6.3	3	1	W	M	W/M	2	Low									Low
U390	6.3	6.7	3	1	W	M/S	M	2	Low									Low
U390	6.7	7.1	4	1	W/M	M/S	M	2	Low									Low
U390	7.1	7.5	5	1	M	M/S	M/S	2	Low									Low
U390	7.5	7.7	5	1	M	M/S	M/S	2	Low									Low
U390	7.7	8.6	3	1	W	M/S	M	2	Low									Low
U390	8.6	9.8	3	1	W	M/S	M	2	Low									Low
U390	9.8	10.2	3	1	W	M	W/M	3	Low									Low
U390	10.2	11	1	1	W	M	W/M	3	Low									Low
U390	11	11.6	1	1	W	M	W/M	4	Low									Low
U390	11.6	11.7	3	1	W	M	W/M	4	Low									Low
U390	11.7	12.1	3	1	W	M	W/M	5	Low									Low
U390	12.1	12.9	1	1	W	M	W/M	5	Low									Low
U391	0	0.6	1	1	W	M	W/M	4	Low									Low
U391	0.6	0.8	1	1	W	M	W/M	3	Low									Low
U391	0.8	1.3	3	1	W	M	W/M	3	Low									Low
U391	1.3	1.6	4	1	W/M	M	W/M	3	Low									Low
U391	1.6	2.5	4	1	W/M	M	W/M	2	Low									Low
U391	2.5	3.2	1	1	W	M	W/M	2	Low									Low
U391	3.2	3.5	1	1	W	M	W/M	2	Low									Low
U400	0	2.1	1	1	W	M/S	M	1	Low									Low

TABLE 3-11
MODERATE CONCERN VIEWER IMPACT RESULTS BY MILEPOST

Link Number	FMP	TMP	Landscape Contrast Components		Landscape Contrast	Structure Contrast	Project Contrast	Influence Zone	Initial Impacts	Selective Mitigation Measures								Residual Impacts
			Access Level	Vegetation Component						2	3	4	5	7	8	9	16	
U400	2.1	3.8	1	1	W	M/S	M	1	Low									Low
U400	3.8	6.4	1	1	W	M/S	M	1	Low									Low
U400	6.4	6.6	5	1	M	M/S	M/S	1	Low									Low
U400	6.6	8	5	1	M	S	M/S	1	Low									Low
U400	8	8.4	5	1	M	S	M/S	1	Low									Low
U400	8.4	9.4	1	1	W	S	M	1	Low									Low
U400	9.4	10	4	1	W/M	S	M/S	1	Low									Low
U400	10	10.1	4	1	W/M	S	M/S	1	Low									Low
U400	10.1	11.3	4	1	W/M	M/S	M	1	Low									Low
U400	11.3	13.4	1	1	W	M/S	M	1	Low									Low
U400	13.4	13.7	4	1	W/M	M/S	M	1	Low									Low
U400	13.7	14.2	4	1	W/M	M/S	M	1	Low									Low
U400	14.2	15.1	4	1	W/M	S	M/S	1	Low									Low
U400	15.1	15.9	1	1	W	S	M	1	Low									Low
U400	15.9	16.3	1	1	W	S	M	1	Low									Low
U400	16.3	17.6	2	1	M	S	M/S	1	Low									Low
U400	17.6	17.9	1	1	W	S	M	1	Low									Low
U400	17.9	19.7	1	1	W	M/S	M	1	Low									Low
U400	19.7	20	1	1	W	S	M	1	Low									Low
U400	20	20.5	2	1	M	S	M/S	1	Low									Low
U400	20.5	21.6	1	1	W	S	M	1	Low									Low
U400	21.6	24	1	2	W/M	S	M/S	1	Low									Low
U400	24	25.4	1	2	W/M	S	M/S	2	Low									Low
U400	25.4	26.2	1	1	W	S	M	2	Low									Low
U400	26.2	26.3	1	1	W	S	M	2	Low									Low
U400	26.3	26.6	1	1	W	S	M	3	Low									Low
U400	26.6	26.7	1	1	W	S	M	3	Low									Low
U400	26.7	27	1	2	W/M	S	M/S	3	Low									Low
U400	27	27.6	1	2	W/M	S	M/S	3	Low									Low
U401	0	0.6	1	2	W/M	S	M/S	3	Low									Low
U401	0.6	2.6	1	2	W/M	S	M/S	3	Low									Low
U401	2.6	2.9	1	2	W/M	S	M/S	3	Low									Low
U401	2.9	3.5	1	2	W/M	S	M/S	3	Low									Low
U401	3.5	4.2	4	2	M	S	M/S	3	Low									Low
U401	4.2	4.4	5	2	M/S	S	M/S	3	Low									Low
U401	4.4	4.6	5	2	M/S	S	M/S	3	Low									Low
U401	4.6	4.9	2	2	M/S	S	M/S	3	Low									Low
U401	4.9	5.1	2	2	M/S	S	M/S	3	Low									Low
U401	5.1	5.2	2	2	M/S	S	M/S	3	Low									Low
U401	5.2	5.5	2	2	M/S	S	M/S	2	Low									Low
U401	5.5	5.6	2	2	M/S	S	M/S	2	Low									Low

TABLE 3-11
MODERATE CONCERN VIEWER IMPACT RESULTS BY MILEPOST

Link Number	FMP	TMP	Landscape Contrast Components		Landscape Contrast	Structure Contrast	Project Contrast	Influence Zone	Initial Impacts	Selective Mitigation Measures								Residual Impacts
			Access Level	Vegetation Component						2	3	4	5	7	8	9	16	
U401	5.6	6	2	2	M/S	S	M/S	2	Low									Low
U401	6	6.1	2	2	M/S	S	M/S	2	Low									Low
U401	6.1	6.2	2	2	M/S	S	M/S	2	Low									Low
U401	6.2	6.4	5	2	M/S	S	M/S	2	Low									Low
U401	6.4	6.5	5	2	M/S	S	M/S	2	Low									Low
U401	6.5	6.8	5	2	M/S	S	M/S	1	Low									Low
U401	6.8	7.1	2	2	M/S	S	M/S	1	Low									Low
U401	7.1	8.5	2	2	M/S	S	M/S	1	Low									Low
U401	8.5	8.6	2	2	M/S	S	M/S	1	Low									Low
U401	8.6	8.8	2	2	M/S	S	M/S	1	Low									Low
U401	8.8	9.5	5	2	M/S	S	M/S	1	Low									Low
U401	9.5	10.2	6	2	M/S	S	M/S	1	Low									Low
U401	10.2	10.8	6	2	M/S	S	M/S	2	Low									Low
U401	10.8	11.8	5	2	M/S	S	M/S	2	Low									Low
U401	11.8	11.9	5	2	M/S	S	M/S	3	Low									Low
U404	0	0.5	5	2	M/S	S	M/S	3	Low									Low
U404	0.5	1	2	2	M/S	S	M/S	3	Low									Low
U404	1	1.1	1	2	W/M	S	M/S	3	Low									Low
U404	1.1	1.7	1	1	W	S	M	3	Low									Low
U404	1.7	1.9	6	2	M/S	S	M/S	3	Low									Low
U404	1.9	2.2	6	2	M/S	S	M/S	3	Low									Low
U404	2.2	2.6	6	2	M/S	S	M/S	4	Low									Low
U404	2.6	2.7	6	2	M/S	S	M/S	4	Low									Low
U404	2.7	2.8	6	2	M/S	S	M/S	4	Moderate		✓	✓						Moderate
U404	2.8	3.2	6	2	M/S	S	M/S	5	High		✓	✓	✓					High
U404	3.2	3.4	2	2	M/S	S	M/S	5	High		✓	✓						High
U404	3.4	3.6	2	1	M	S	M/S	5	High		✓							High
U404	3.6	5	2	1	M	S	M/S	5	High		✓							High
U404	5	5.3	2	2	M/S	S	M/S	5	High		✓	✓						High
U406	0	0.8	6	2	M/S	S	M/S	1	Low									Low
U406	0.8	1	2	2	M/S	S	M/S	1	Low									Low
U406	1	1.3	2	1	M	S	M/S	1	Low									Low
U406	1.3	2	5	1	M	S	M/S	1	Low									Low
U406	2	2.7	5	3	S	S	S	1	Low									Low
U406	2.7	3.4	2	3	S	S	S	1	Low									Low
U406	3.4	4.2	5	3	S	S	S	1	Low									Low
U406	4.2	5.1	2	3	S	S	S	1	Low									Low
U406	5.1	6.1	1	3	M/S	S	M/S	1	Low									Low
U406	6.1	6.4	1	1	W	S	M	1	Low									Low
U406	6.4	7.1	1	3	M/S	S	M/S	1	Low									Low
U406	7.1	8.7	5	3	S	S	S	1	Low									Low

TABLE 3-11
MODERATE CONCERN VIEWER IMPACT RESULTS BY MILEPOST

Link Number	FMP	TMP	Landscape Contrast Components		Landscape Contrast	Structure Contrast	Project Contrast	Influence Zone	Initial Impacts	Selective Mitigation Measures								Residual Impacts
			Access Level	Vegetation Component						2	3	4	5	7	8	9	16	
U406	8.7	10.5	2	3	S	S	S	1	Low									Low
U406	10.5	10.7	5	3	S	S	S	1	Low									Low
U406	10.7	11.2	5	1	M	S	M/S	1	Low									Low
U406	11.2	11.7	5	3	S	S	S	1	Low									Low
U406	11.7	12.7	5	1	M	S	M/S	1	Low									Low
U406	12.7	13.2	5	1	M	S	M/S	2	Low									Low
U406	13.2	13.8	5	1	M	S	M/S	2	Low									Low
U407	0	0.2	2	2	M/S	S	M/S	5	High		✓	✓						High
U407	0.2	0.7	6	3	S	S	S	5	High		✓	✓	✓					High
U407	0.7	1.1	6	3	S	S	S	4	Moderate		✓	✓						Moderate
U407	1.1	1.4	6	2	M/S	S	M/S	4	Moderate		✓	✓						Moderate
U407	1.4	1.7	6	2	M/S	S	M/S	3	Low									Low
U407	1.7	2.3	6	2	M/S	S	M/S	3	Low									Low
U408	0	0.3	6	2	M/S	S	M/S	3	Low									Low
U408	0.3	1.3	6	2	M/S	S	M/S	2	Low									Low
U408	1.3	2	6	2	M/S	S	M/S	1	Low									Low
U409	0	0.1	2	2	M/S	S	M/S	3	Low									Low
U409	0.1	0.3	2	2	M/S	S	M/S	3	Low									Low
U409	0.3	0.5	2	2	M/S	S	M/S	3	Low									Low
U409	0.5	0.8	2	2	M/S	S	M/S	3	Low									Low
U409	0.8	1.3	1	2	W/M	S	M/S	3	Low									Low
U409	1.3	1.4	1	3	M/S	S	M/S	3	Low									Low
U409	1.4	1.5	1	2	W/M	S	M/S	3	Low									Low
U409	1.5	1.7	1	3	M/S	S	M/S	2	Low									Low
U409	1.7	2	1	3	M/S	S	M/S	2	Low									Low
U409	2	2.4	1	3	M/S	S	M/S	3	Low									Low
U409	2.4	2.8	5	3	S	S	S	3	Low									Low
U409	2.8	3	6	3	S	S	S	3	Low									Low
U409	3	3.4	6	2	M/S	S	M/S	3	Low									Low
U409	3.4	3.7	6	2	M/S	S	M/S	2	Low									Low
U409	3.7	4.1	6	3	S	S	S	2	Low									Low
U409	4.1	4.6	6	3	S	S	S	2	Low									Low
U409	4.6	5.1	6	3	S	S	S	2	Low									Low
U409	5.1	5.9	6	3	S	S	S	2	Low									Low
U409	5.9	6.5	6	3	S	S	S	2	Low									Low
U409	6.5	6.6	6	3	S	S	S	2	Low									Low
U409	6.6	6.8	6	3	S	S	S	2	Low									Low
U409	6.8	7.5	6	3	S	S	S	2	Low									Low
U409	7.5	7.8	6	3	S	S	S	2	Low									Low
U409	7.8	8	6	3	S	S	S	2	Low									Low
U409	8	8.2	6	3	S	S	S	2	Low									Low

TABLE 3-11
MODERATE CONCERN VIEWER IMPACT RESULTS BY MILEPOST

Link Number	FMP	TMP	Landscape Contrast Components		Landscape Contrast	Structure Contrast	Project Contrast	Influence Zone	Initial Impacts	Selective Mitigation Measures								Residual Impacts
			Access Level	Vegetation Component						2	3	4	5	7	8	9	16	
U409	8.2	8.4	6	3	S	S	S	2	Low									Low
U409	8.4	8.6	6	3	S	S	S	2	Low									Low
U409	8.6	8.8	2	3	S	S	S	2	Low									Low
U409	8.8	9.7	2	3	S	S	S	3	Low									Low
U409	9.7	10.5	6	3	S	S	S	3	Low									Low
U409	10.5	10.6	6	3	S	S	S	3	Moderate		✓	✓						Low
U409	10.6	10.7	2	3	S	S	S	3	Moderate		✓	✓						Low
U409	10.7	11.4	2	3	S	S	S	3	Low									Low
U409	11.4	11.7	2	3	S	S	S	3	Moderate		✓	✓						Low
U409	11.7	11.8	2	3	S	M/S	M/S	3	Low									Low
U410	0	1.8	3	1	W	M	W/M	2	Low									Low
U410	1.8	3	3	1	W	M	W/M	2	Low									Low
U410	3	4.1	3	1	W	M	W/M	3	Low									Low
U410	4.1	4.6	3	1	W	M	W/M	4	Low									Low
U410	4.6	4.8	3	1	W	M	W/M	5	Low									Low
U410	4.8	5.1	3	3	M/S	M	M	5	Moderate	✓		✓						Moderate
U410	5.1	5.6	3	1	W	M	W/M	5	Low									Low
U410	5.6	7.3	3	1	W	M	W/M	4	Low									Low
U410	7.3	8.4	3	1	W	M	W/M	3	Low									Low
U410	8.4	9	3	1	W	M	W/M	4	Low									Low
U410	9	9.4	3	1	W	S	M	4	Low									Low
U410	9.4	11.3	3	1	W	S	M	3	Low									Low
U410	11.3	12.7	3	1	W	S	M	2	Low									Low
U410	12.7	13.8	3	1	W	S	M	2	Low									Low
U410	13.8	14.1	4	1	W/M	S	M/S	2	Low									Low
U410	14.1	14.3	4	1	W/M	S	M/S	2	Low									Low
U410	14.3	14.7	4	1	W/M	S	M/S	3	Low									Low
U410	14.7	15.5	3	1	W	S	M	3	Low									Low
U410	15.5	16	3	1	W	S	M	4	Low									Low
U410	16	16.8	3	1	W	S	M	5	Moderate									Moderate
U410	16.8	17.2	5	1	M	S	M/S	5	High		✓		✓					Moderate
U410	17.2	17.8	3	1	W	S	M	5	Moderate									Moderate
U410	17.8	19.1	3	1	W	M	W/M	5	Low									Low
U411	0	0.1	6	2	M/S	S	M/S	1	Low									Low
U411	0.1	1.5	6	2	M/S	S	M/S	1	Low									Low
U411	1.5	1.8	2	2	M/S	S	M/S	1	Low									Low
U411	1.8	4.3	6	2	M/S	S	M/S	1	Low									Low
U411	4.3	4.9	2	2	M/S	S	M/S	1	Low									Low
U411	4.9	6.6	6	2	M/S	S	M/S	1	Low									Low
U411	6.6	7.1	6	3	S	S	S	1	Low									Low
U411	7.1	9.8	5	3	S	S	S	1	Low									Low

TABLE 3-11
MODERATE CONCERN VIEWER IMPACT RESULTS BY MILEPOST

Link Number	FMP	TMP	Landscape Contrast Components		Landscape Contrast	Structure Contrast	Project Contrast	Influence Zone	Initial Impacts	Selective Mitigation Measures								Residual Impacts
			Access Level	Vegetation Component						2	3	4	5	7	8	9	16	
U411	9.8	10.4	2	3	S	S	S	1	Low									Low
U411	10.4	10.8	2	1	M	S	M/S	1	Low									Low
U411	10.8	12.1	6	1	M	S	M/S	1	Low									Low
U420	0	0.4	3	1	W	M	W/M	5	Low									Low
U420	0.4	0.9	3	1	W	M	W/M	4	Low									Low
U420	0.9	1.4	1	1	W	M	W/M	4	Low									Low
U420	1.4	2.6	1	1	W	M	W/M	4	Low									Low
U420	2.6	3	1	1	W	M	W/M	3	Low									Low
U420	3	4.5	1	1	W	M/S	M	3	Low									Low
U420	4.5	5.1	3	1	W	M/S	M	3	Low									Low
U420	5.1	5.6	3	1	W	M/S	M	4	Low									Low
U420	5.6	6.6	3	1	W	M/S	M	5	Moderate									Moderate
U420	6.6	6.7	1	1	W	M/S	M	4	Low									Low
U420	6.7	6.9	1	2	W/M	M/S	M	4	Low									Low
U420	6.9	7	1	2	W/M	M/S	M	4	Low									Low
U420	7	7.2	1	1	W	M/S	M	4	Low									Low
U420	7.2	7.6	1	1	W	M/S	M	3	Low									Low
U420	7.6	8	3	1	W	M/S	M	3	Low									Low
U420	8	8.5	4	1	W/M	M/S	M	3	Low									Low
U420	8.5	8.6	4	1	W/M	M/S	M	2	Low									Low
U420	8.6	9.2	1	1	W	M/S	M	2	Low									Low
U420	9.2	9.6	5	1	M	M/S	M/S	2	Low									Low
U420	9.6	10.6	5	1	M	M/S	M/S	1	Low									Low
U420	10.6	12.2	4	1	W/M	M/S	M	1	Low									Low
U420	12.2	12.3	4	1	W/M	M	W/M	1	Low									Low
U420	12.3	12.4	1	1	W	M	W/M	1	Low									Low
U420	12.4	12.5	1	1	W	M	W/M	2	Low									Low
U420	12.5	13.4	1	1	W	M	W/M	2	Low									Low
U420	13.4	14	1	1	W	M	W/M	3	Low									Low
U420	14	14.2	3	1	W	M	W/M	3	Low									Low
U420	14.2	14.5	3	1	W	M	W/M	3	Low									Low
U420	14.5	14.7	1	1	W	M	W/M	4	Low									Low
U420	14.7	15	1	1	W	M	W/M	4	Low									Low
U420	15	15.6	1	1	W	M	W/M	5	Low									Low
U420	15.6	15.7	1	1	W	M	W/M	5	Low									Low
U420	15.7	15.9	1	1	W	M	W/M	5	Low									Low
U420	15.9	16.3	1	1	W	M	W/M	5	Low									Low
U420	16.3	16.6	1	2	W/M	M	W/M	5	Low									Low
U420	16.6	16.7	1	1	W	M	W/M	5	Low									Low
U420	16.7	17	1	1	W	M	W/M	5	Low									Low
U420	17	17.1	1	2	W/M	M	W/M	4	Low									Low

TABLE 3-11
MODERATE CONCERN VIEWER IMPACT RESULTS BY MILEPOST

Link Number	FMP	TMP	Landscape Contrast Components		Landscape Contrast	Structure Contrast	Project Contrast	Influence Zone	Initial Impacts	Selective Mitigation Measures								Residual Impacts
			Access Level	Vegetation Component						2	3	4	5	7	8	9	16	
U420	17.1	17.3	1	2	W/M	M	W/M	4	Low									Low
U420	17.3	17.4	1	1	W	M	W/M	4	Low									Low
U420	17.4	17.5	1	1	W	M	W/M	4	Low									Low
U420	17.5	17.6	1	1	W	M	W/M	3	Low									Low
U420	17.6	17.8	3	1	W	M	W/M	3	Low									Low
U420	17.8	18.1	3	2	W/M	M	W/M	4	Low									Low
U420	18.1	18.4	1	2	W/M	M	W/M	4	Low									Low
U420	18.4	18.6	1	1	W	M	W/M	4	Low									Low
U420	18.6	18.8	1	1	W	M	W/M	4	Low									Low
U420	18.8	19.1	3	1	W	M	W/M	4	Low									Low
U420	19.1	19.3	1	1	W	M	W/M	4	Low									Low
U420	19.3	19.5	1	1	W	M	W/M	3	Low									Low
U420	19.5	20.5	1	2	W/M	M	W/M	3	Low									Low
U420	20.5	20.7	1	1	W	M	W/M	3	Low									Low
U420	20.7	21.2	1	1	W	M	W/M	2	Low									Low
U420	21.2	21.3	1	2	W/M	M	W/M	2	Low									Low
U420	21.3	21.6	1	2	W/M	M	W/M	2	Low									Low
U420	21.6	21.7	1	2	W/M	M	W/M	3	Low									Low
U420	21.7	22.2	1	2	W/M	M	W/M	3	Low									Low
U420	22.2	22.7	3	2	W/M	M	W/M	3	Low									Low
U420	22.7	23.1	3	2	W/M	M	W/M	4	Low									Low
U420	23.1	23.2	4	2	M	M	M	4	Low									Low
U420	23.2	23.8	4	2	M	M	M	5	Moderate		✓	✓						Low
U420	23.8	23.9	1	2	W/M	M	W/M	5	Low									Low
U420	23.9	24.8	1	2	W/M	M	W/M	5	Low									Low
U420	24.8	25.1	1	2	W/M	M	W/M	5	Low									Low
U420	25.1	25.4	3	2	W/M	M	W/M	5	Low									Low
U420	25.4	25.7	3	1	W	M	W/M	5	Low									Low
U421	0	0.8	3	1	W	M	W/M	5	Low									Low
U421	0.8	1	1	1	W	M	W/M	5	Low									Low
U421	1	2	1	2	W/M	M	W/M	5	Low									Low
U421	2	2.2	1	1	W	M	W/M	5	Low									Low
U421	2.2	2.3	1	1	W	M	W/M	5	Low									Low
U421	2.3	2.9	1	1	W	M	W/M	5	Low									Low
U421	2.9	3	1	2	W/M	M	W/M	5	Low									Low
U421	3	3.5	1	2	W/M	M	W/M	5	Low									Low
U421	3.5	4	1	2	W/M	M	W/M	4	Low									Low
U421	4	4.2	1	2	W/M	M	W/M	3	Low									Low
U421	4.2	5	5	2	M/S	M	M	3	Low									Low
U421	5	5.4	1	2	W/M	M	W/M	3	Low									Low
U421	5.4	5.6	1	1	W	M	W/M	3	Low									Low

TABLE 3-11
MODERATE CONCERN VIEWER IMPACT RESULTS BY MILEPOST

Link Number	FMP	TMP	Landscape Contrast Components		Landscape Contrast	Structure Contrast	Project Contrast	Influence Zone	Initial Impacts	Selective Mitigation Measures								Residual Impacts
			Access Level	Vegetation Component						2	3	4	5	7	8	9	16	
U421	5.6	6.4	1	1	W	M	W/M	3	Low									Low
U421	6.4	6.6	1	1	W	M	W/M	3	Low									Low
U421	6.6	6.9	1	2	W/M	M	W/M	3	Low									Low
U421	6.9	7.5	1	1	W	M	W/M	3	Low									Low
U421	7.5	7.9	1	2	W/M	M	W/M	3	Low									Low
U421	7.9	8.2	5	2	M/S	M	M	4	Low									Low
U421	8.2	8.3	5	1	M	M	M	4	Low									Low
U421	8.3	8.4	1	1	W	M	W/M	4	Low									Low
U421	8.4	9.5	1	1	W	M	W/M	5	Low									Low
U421	9.5	9.9	1	1	W	M/S	M	5	Moderate									Moderate
U421	9.9	10.3	3	1	W	M/S	M	5	Moderate									Moderate
U421	10.3	11.5	1	1	W	M/S	M	5	Moderate									Moderate
U421	11.5	11.8	4	1	W/M	M/S	M	5	Moderate		✓							Moderate
U424	0	0.3	2	3	S	M	M/S	5	High		✓	✓						Moderate
U424	0.3	0.4	2	3	S	M	M/S	4	Moderate		✓	✓						Low
U424	0.4	0.5	1	3	M/S	M	M	4	Low									Low
U424	0.5	0.9	1	1	W	M	W/M	4	Low									Low
U424	0.9	1.1	1	1	W	M	W/M	3	Low									Low
U424	1.1	1.3	1	1	W	M	W/M	3	Low									Low
U424	1.3	1.5	1	1	W	M	W/M	3	Low									Low
U424	1.5	1.9	1	2	W/M	M	W/M	3	Low									Low
U424	1.9	2.2	3	2	W/M	M	W/M	3	Low									Low
U424	2.2	2.7	5	2	M/S	M	M	4	Low									Low
U424	2.7	2.8	5	2	M/S	M	M	4	Low									Low
U424	2.8	2.9	5	2	M/S	M	M	5	Moderate		✓	✓						Moderate
U424	2.9	3	6	2	M/S	M	M	5	Moderate		✓	✓						Moderate
U424	3	3.1	6	1	M	M	M	5	Moderate		✓							Moderate
U424	3.1	3.2	6	1	M	M	M	5	Moderate		✓							Moderate
U424	3.2	3.3	6	1	M	M	M	5	Moderate	✓	✓							Moderate
U424	3.3	3.4	6	3	S	M	M/S	5	High	✓	✓	✓	✓					Moderate
U424	3.4	3.5	6	3	S	M	M/S	5	High		✓	✓	✓					Moderate
U424	3.5	3.7	6	3	S	M	M/S	5	High		✓	✓	✓					Moderate
U424	3.7	3.9	6	3	S	M	M/S	5	High		✓	✓	✓					Moderate
U424	3.9	4.1	6	3	S	M	M/S	5	High		✓	✓	✓					Moderate
U424	4.1	4.2	6	1	M	M	M	5	Moderate		✓							Moderate
U424	4.2	4.3	6	1	M	M	M	5	Moderate		✓							Moderate
U424	4.3	4.4	6	1	M	S	M/S	5	Moderate		✓							Moderate
U424	4.4	4.5	6	1	M	S	M/S	5	High		✓		✓					Moderate
U424	4.5	4.6	6	3	S	S	S	5	High		✓	✓	✓					Moderate
U424	4.6	4.8	6	3	S	S	S	5	High		✓	✓	✓					Moderate
U424	4.8	4.9	6	3	S	M	M/S	5	High		✓	✓	✓					Moderate

TABLE 3-11
MODERATE CONCERN VIEWER IMPACT RESULTS BY MILEPOST

Link Number	FMP	TMP	Landscape Contrast Components		Landscape Contrast	Structure Contrast	Project Contrast	Influence Zone	Initial Impacts	Selective Mitigation Measures								Residual Impacts
			Access Level	Vegetation Component						2	3	4	5	7	8	9	16	
U424	4.9	5.1	6	3	S	M	M/S	5	High		✓	✓	✓					Moderate
U424	5.1	5.2	6	3	S	M	M/S	5	High		✓	✓	✓					Moderate
U424	5.2	5.4	6	1	M	M	M	5	Moderate		✓							Moderate
U424	5.4	5.6	6	1	M	M	M	5	Moderate		✓							Moderate
U424	5.6	5.8	6	1	M	M	M	5	Moderate		✓							Moderate
U424	5.8	6	6	1	M	M	M	5	Moderate		✓							Moderate
U424	6	6.1	6	3	S	M	M/S	5	High		✓	✓	✓					Moderate
U424	6.1	6.2	6	3	S	M	M/S	5	High		✓	✓	✓					Moderate
U424	6.2	6.3	6	3	S	M	M/S	5	High		✓	✓	✓					Moderate
U424	6.3	6.5	6	2	M/S	M	M	4	Low									Low
U424	6.5	6.6	6	3	S	M	M/S	4	Low									Low
U424	6.6	6.7	6	3	S	M	M/S	4	Moderate		✓	✓						Low
U424	6.7	6.8	6	3	S	M	M/S	4	Low									Low
U424	6.8	6.9	6	3	S	M	M/S	4	Moderate		✓	✓						Low
U424	6.9	7.1	6	2	M/S	M	M	4	Low									Low
U424	7.1	7.2	6	2	M/S	M	M	4	Low									Low
U424	7.2	7.4	6	3	S	M	M/S	4	Moderate		✓	✓						Low
U424	7.4	8.4	6	3	S	M	M/S	4	Moderate		✓	✓						Low
U424	8.4	9.9	6	3	S	M	M/S	5	High		✓	✓	✓					Moderate
U424	9.9	10.1	2	3	S	M	M/S	5	High		✓	✓						Moderate
U424	10.1	10.5	2	3	S	M	M/S	4	Moderate		✓	✓						Moderate
U424	10.5	10.8	2	3	S	M	M/S	4	Low									Low
U424	10.8	11	2	2	M/S	M	M	3	Low									Low
U424	11	11.2	2	2	M/S	M	M	4	Low									Low
U424	11.2	11.5	2	3	S	M	M/S	4	Moderate		✓	✓						Moderate
U424	11.5	12.1	2	3	S	M	M/S	5	High		✓	✓						Moderate
U425	0	0.3	4	2	M	M/S	M/S	5	High		✓	✓						Moderate
U425	0.3	0.4	1	2	W/M	M/S	M	5	Moderate			✓						Moderate
U425	0.4	1.3	1	2	W/M	M/S	M	5	Moderate			✓						Moderate
U425	1.3	1.5	1	2	W/M	W/M	W	5	Low									Low
U425	1.5	1.6	1	1	W	W/M	W	5	Low									Low
U425	1.6	1.7	1	1	W	W/M	W	5	Low									Low
U426	0	0.1	1	1	W	W/M	W	5	Low									Low
U426	0.1	0.2	1	1	W	W/M	W	5	Low									Low
U426	0.2	0.8	1	1	W	W/M	W	5	Low									Low
U426	0.8	0.9	3	1	W	W/M	W	5	Low									Low
U426	0.9	1.5	3	1	W	W/M	W	4	Low									Low
U426	1.5	2	1	1	W	W/M	W	4	Low									Low
U426	2	3	1	1	W	W/M	W	4	Low									Low
U426	3	3.5	1	1	W	W/M	W	5	Low									Low
U426	3.5	4.2	1	1	W	W/M	W	5	Low									Low

TABLE 3-11
MODERATE CONCERN VIEWER IMPACT RESULTS BY MILEPOST

Link Number	FMP	TMP	Landscape Contrast Components		Landscape Contrast	Structure Contrast	Project Contrast	Influence Zone	Initial Impacts	Selective Mitigation Measures								Residual Impacts
			Access Level	Vegetation Component						2	3	4	5	7	8	9	16	
U426	4.2	5	1	1	W	W/M	W	5	Low									Low
U426	5	5.5	1	2	W/M	W/M	W	5	Low									Low
U426	5.5	5.7	1	1	W	W/M	W	5	Low									Low
U426	5.7	5.8	2	2	M/S	W/M	M	5	Moderate		✓	✓			✓			Moderate
U426	5.8	6.1	2	2	M/S	W/M	M	5	Moderate		✓	✓						Moderate
U426	6.1	6.4	2	2	M/S	W/M	M	4	Low									Low
U426	6.4	6.5	2	2	M/S	W/M	M	5	Moderate		✓	✓						Moderate
U426	6.5	7.3	6	2	M/S	W/M	M	5	Moderate		✓	✓						Moderate
U426	7.3	7.8	6	2	M/S	W/M	M	5	Moderate		✓	✓						Moderate
U426	7.8	8	1	2	W/M	W/M	W	5	Low									Low
U426	8	8.2	1	2	W/M	M	W/M	5	Low									Low
U427	0	0.1	1	2	W/M	M	W/M	5	Low									Low
U427	0.1	1.2	1	2	W/M	M	W/M	5	Low									Low
U427	1.2	1.9	1	1	W	M	W/M	5	Low									Low
U427	1.9	2.6	1	1	W	M	W/M	5	Low									Low
U427	2.6	2.7	1	3	M/S	M	M	5	Moderate			✓						Moderate
U428	0	0.1	2	3	S	M	M/S	5	High		✓	✓						Moderate
U428	0.1	0.6	2	3	S	M	M/S	5	High		✓	✓						Moderate
U428	0.6	1.1	5	3	S	M	M/S	5	High		✓	✓	✓					Low
U428	1.1	1.2	5	3	S	M	M/S	4	Moderate		✓	✓						Low
U428	1.2	1.3	5	3	S	M	M/S	4	Low									Low
U428	1.3	1.4	5	3	S	M	M/S	4	Moderate		✓	✓						Low
U428	1.4	1.5	5	3	S	M	M/S	5	High		✓	✓	✓					Low
U428	1.5	1.7	5	3	S	M	M/S	5	Low									Low
U428	1.7	2.4	5	3	S	M	M/S	5	High		✓	✓	✓					Low
U428	2.4	2.8	5	3	S	M	M/S	5	High		✓	✓	✓					Moderate
U428	2.8	3.3	6	3	S	M	M/S	5	High		✓	✓	✓					Moderate
U428	3.3	3.4	6	3	S	M	M/S	5	High		✓	✓	✓					Moderate
U429	0	1	2	3	S	M	M/S	5	High		✓	✓						Moderate
U429	1	1.4	2	2	M/S	M	M	5	Moderate		✓	✓						Moderate
U429	1.4	1.9	2	3	S	M	M/S	5	High		✓	✓						Moderate
U429	1.9	2.5	2	2	M/S	M	M	5	Moderate		✓	✓						Moderate
U429	2.5	2.7	1	2	W/M	M	W/M	5	Low									Low
U429	2.7	3.3	1	3	M/S	M	M	5	Moderate			✓						Moderate
U429	3.3	3.8	6	3	S	M	M/S	5	High		✓	✓	✓					Moderate
U430	0	1.4	3	1	W	M	W/M	5	Low									Low
U430	1.4	1.6	3	1	W	M/S	M	5	Moderate									Moderate
U430	1.6	2.4	1	1	W	M/S	M	5	Moderate									Moderate
U430	2.4	3	1	1	W	M/S	M	5	Moderate									Moderate
U430	3	3.5	5	1	M	M/S	M/S	5	High		✓		✓					Moderate
U430	3.5	3.6	5	1	M	M/S	M/S	4	Moderate		✓							Moderate

TABLE 3-11
MODERATE CONCERN VIEWER IMPACT RESULTS BY MILEPOST

Link Number	FMP	TMP	Landscape Contrast Components		Landscape Contrast	Structure Contrast	Project Contrast	Influence Zone	Initial Impacts	Selective Mitigation Measures								Residual Impacts
			Access Level	Vegetation Component						2	3	4	5	7	8	9	16	
U430	3.6	4	3	1	W	M/S	M	4	Low									Low
U430	4	4.2	3	1	W	M/S	M	3	Low									Low
U430	4.2	4.7	3	2	W/M	M/S	M	3	Low									Low
U430	4.7	5	3	1	W	M/S	M	3	Low									Low
U430	5	5.3	3	1	W	M/S	M	2	Low									Low
U430	5.3	5.5	1	1	W	M/S	M	2	Low									Low
U430	5.5	6.8	1	1	W	M/S	M	3	Low									Low
U430	6.8	7.1	3	1	W	M/S	M	3	Low									Low
U430	7.1	8.3	3	1	W	M/S	M	4	Low									Low
U430	8.3	8.4	1	1	W	M/S	M	4	Low									Low
U430	8.4	9.4	1	1	W	M/S	M	5	Moderate									Moderate
U430	9.4	9.5	3	1	W	M/S	M	5	Moderate									Moderate
U430	9.5	10.2	3	2	W/M	M/S	M	5	Moderate			✓						Moderate
U430	10.2	10.6	3	1	W	M/S	M	5	Moderate									Moderate
U430	10.6	11.2	1	1	W	M/S	M	4	Low									Low
U430	11.2	12	1	1	W	M/S	M	3	Low									Low
U430	12	12.5	5	1	M	M/S	M/S	3	Low									Low
U430	12.5	13.6	1	1	W	M/S	M	3	Low									Low
U430	13.6	14	1	1	W	M/S	M	2	Low									Low
U430	14	16.5	1	1	W	M/S	M	3	Low									Low
U430	16.5	16.7	1	1	W	M/S	M	3	Low									Low
U430	16.7	17.2	1	2	W/M	M/S	M	3	Low									Low
U431	0	0.1	1	2	W/M	M/S	M	3	Low									Low
U431	0.1	0.3	1	2	W/M	M/S	M	3	Low									Low
U431	0.3	0.6	1	2	W/M	M/S	M	3	Low									Low
U431	0.6	1	1	1	W	M/S	M	3	Low									Low
U431	1	1.4	1	2	W/M	M/S	M	3	Low									Low
U431	1.4	1.6	1	2	W/M	M/S	M	4	Low									Low
U431	1.6	1.9	1	2	W/M	M/S	M	4	Low									Low
U431	1.9	2.8	1	2	W/M	M/S	M	5	Moderate			✓						Moderate
U431	2.8	3	1	2	W/M	M/S	M	5	Moderate			✓						Moderate
U431	3	3.6	2	2	M/S	M/S	M/S	5	High		✓	✓						Moderate
U431	3.6	3.7	1	2	W/M	M/S	M	5	Moderate			✓						Moderate
U431	3.7	3.9	1	2	W/M	M	W/M	5	Low									Moderate
U431	3.9	4.9	5	2	M/S	M	M	5	Moderate		✓	✓						Moderate
U431	4.9	5.5	2	2	M/S	M	M	5	Moderate		✓	✓						Moderate
U431	5.5	6.5	2	2	M/S	M	M	5	Moderate		✓	✓						Moderate
U431	6.5	7.4	2	2	M/S	M	M	5	Moderate		✓	✓						Moderate
U431	7.4	7.5	2	2	M/S	M	M	5	Moderate		✓	✓						Moderate
U431	7.5	7.7	2	2	M/S	M	M	5	Moderate		✓	✓						Moderate
U431	7.7	8.4	1	1	W	M	W/M	5	Low									Moderate

TABLE 3-11
MODERATE CONCERN VIEWER IMPACT RESULTS BY MILEPOST

Link Number	FMP	TMP	Landscape Contrast Components		Landscape Contrast	Structure Contrast	Project Contrast	Influence Zone	Initial Impacts	Selective Mitigation Measures								Residual Impacts
			Access Level	Vegetation Component						2	3	4	5	7	8	9	16	
U431	8.4	13.1	1	1	W	M/S	M	5	Moderate									Moderate
U431	13.1	13.6	1	1	W	M/S	M	4	Low									Low
U431	13.6	14.6	1	1	W	M/S	M	3	Low									Low
U431	14.6	16.1	1	1	W	M/S	M	3	Low									Low
U431	16.1	18.1	1	1	W	M/S	M	2	Low									Low
U431	18.1	18.3	1	1	W	M/S	M	2	Low									Low
U431	18.3	18.6	1	1	W	M/S	M	3	Low									Low
U431	18.6	18.7	2	1	M	M/S	M/S	3	Low									Low
U431	18.7	19.1	2	3	S	M/S	M/S	3	Low									Low
U431	19.1	19.5	6	3	S	M/S	M/S	3	Low									Low
U431	19.5	20.9	2	3	S	M/S	M/S	3	Low									Low
U431	20.9	21.6	2	3	S	M/S	M/S	4	Moderate		✓	✓						Low
U431	21.6	22.1	2	3	S	M/S	M/S	5	High		✓	✓						Moderate
U431	22.1	22.2	2	1	M	M/S	M/S	5	High		✓							Moderate
U432	0	0.3	2	1	M	M/S	M/S	5	High		✓					✓		Moderate
U432	0.3	0.4	2	3	S	M/S	M/S	5	High		✓	✓				✓		Moderate
U432	0.4	3.8	2	3	S	M/S	M/S	5	High		✓	✓						Moderate
U432	3.8	4.5	2	3	S	M/S	M/S	4	Moderate		✓	✓						Low
U432	4.5	4.7	2	3	S	M/S	M/S	3	Low									Low
U432	4.7	4.8	2	3	S	M/S	M/S	3	Low									Low
U433	0	1.1	6	3	S	M	M/S	5	High		✓	✓	✓					Moderate
U433	1.1	1.3	6	3	S	M	M/S	5	Low									Low
U433	1.3	1.4	6	3	S	M	M/S	5	Low									Low
U433	1.4	1.9	6	3	S	M	M/S	5	High		✓	✓	✓					Moderate
U433	1.9	2.2	2	3	S	M	M/S	5	High		✓	✓						Moderate
U433	2.2	2.4	2	2	M/S	M	M	5	Moderate		✓	✓						Moderate
U433	2.4	2.9	6	2	M/S	M	M	5	Moderate		✓	✓						Moderate
U433	2.9	4	6	2	M/S	M	M	4	Low									Low
U433	4	4.1	2	2	M/S	M	M	4	Low									Low
U433	4.1	4.4	2	2	M/S	M	M	3	Low									Low
U433	4.4	4.9	2	2	M/S	M	M	4	Low									Low
U433	4.9	5.1	2	2	M/S	M	M	4	Low									Low
U433	5.1	5.2	5	2	M/S	M	M	4	Low									Low
U433	5.2	5.5	5	2	M/S	M	M	5	Moderate		✓	✓						Moderate
U433	5.5	5.6	5	2	M/S	M	M	5	Moderate		✓	✓						Moderate
U433	5.6	6.3	2	2	M/S	M	M	5	Moderate		✓	✓						Moderate
U433	6.3	6.4	2	2	M/S	M	M	5	Moderate		✓	✓						Moderate
U433	6.4	6.9	5	2	M/S	M	M	5	Moderate		✓	✓						Moderate
U433	6.9	7.3	1	2	W/M	M	W/M	5	Low									Low
U433	7.3	7.5	1	2	W/M	M	W/M	5	Low									Low
U433	7.5	7.9	1	1	W	M	W/M	5	Low									Low

TABLE 3-11
MODERATE CONCERN VIEWER IMPACT RESULTS BY MILEPOST

Link Number	FMP	TMP	Landscape Contrast Components		Landscape Contrast	Structure Contrast	Project Contrast	Influence Zone	Initial Impacts	Selective Mitigation Measures								Residual Impacts
			Access Level	Vegetation Component						2	3	4	5	7	8	9	16	
U433	7.9	8.3	1	1	W	M	W/M	5	Low									Low
U433	8.3	8.6	2	1	M	M	M	5	Moderate		✓							Moderate
U433	8.6	8.7	2	1	M	M	M	5	Moderate		✓							Moderate
U433	8.7	9	2	2	M/S	M	M	5	Moderate		✓	✓						Moderate
U433	9	9.3	2	2	M/S	M	M	5	Moderate		✓	✓						Moderate
U433	9.3	9.4	2	2	M/S	M	M	5	Moderate		✓	✓						Moderate
U434	0	0.5	2	3	S	M/S	M/S	3	Low									Low
U434	0.5	0.6	6	3	S	M/S	M/S	3	Low									Low
U434	0.6	0.8	6	3	S	M/S	M/S	3	Low									Low
U434	0.8	1	2	3	S	M/S	M/S	3	Low									Low
U434	1	1.1	2	3	S	M/S	M/S	2	Low									Low
U434	1.1	1.7	2	3	S	M/S	M/S	2	Low									Low
U434	1.7	1.9	2	1	M	M/S	M/S	2	Low									Low
U434	1.9	2.2	2	3	S	M/S	M/S	2	Low									Low
U434	2.2	2.3	2	1	M	M/S	M/S	1	Low									Low
U435	0	0.3	2	1	M	M/S	M/S	3	Low									Low
U435	0.3	0.4	1	1	W	M/S	M	3	Low									Low
U435	0.4	1	1	1	W	M/S	M	3	Low									Low
U435	1	1.6	1	1	W	M	W/M	3	Low									Low
U435	1.6	2.1	1	1	W	M	W/M	4	Low									Low
U435	2.1	2.2	1	1	W	M	W/M	3	Low									Low
U435	2.2	2.6	1	1	W	M/S	M	3	Low									Low
U435	2.6	2.9	2	1	M	M/S	M/S	3	Low									Low
U435	2.9	3	2	1	M	M/S	M/S	3	Low									Low
U435	3	3.7	2	2	M/S	M/S	M/S	3	Low									Low
U435	3.7	4.1	2	2	M/S	M/S	M/S	2	Low									Low
U435	4.1	4.6	2	3	S	M/S	M/S	2	Low									Low
U435	4.6	5.3	2	2	M/S	M/S	M/S	2	Low									Low
U435	5.3	5.4	2	3	S	M	M/S	2	Low									Low
U435	5.4	5.5	2	3	S	M	M/S	2	Low									Low
U435	5.5	5.6	2	3	S	M	M/S	2	Low									Low
U435	5.6	5.8	2	3	S	M	M/S	3	Low									Low
U435	5.8	6	2	3	S	M	M/S	3	Low									Low
U435	6	6.2	2	3	S	M	M/S	3	Low									Low
U435	6.2	6.3	2	3	S	M	M/S	3	Low									Low
U435	6.3	6.4	2	3	S	M	M/S	3	Low									Low
U435	6.4	6.6	2	3	S	M	M/S	3	Low									Low
U435	6.6	7	2	3	S	M	M/S	4	Low									Low
U435	7	7.1	2	3	S	M	M/S	4	Moderate		✓	✓						Low
U435	7.1	7.2	2	2	M/S	M	M	5	Moderate		✓	✓						Low
U435	7.2	7.3	2	2	M/S	M	M	5	Low									Low

TABLE 3-11
MODERATE CONCERN VIEWER IMPACT RESULTS BY MILEPOST

Link Number	FMP	TMP	Landscape Contrast Components		Landscape Contrast	Structure Contrast	Project Contrast	Influence Zone	Initial Impacts	Selective Mitigation Measures								Residual Impacts
			Access Level	Vegetation Component						2	3	4	5	7	8	9	16	
U435	7.3	7.7	2	2	M/S	M	M	5	Moderate		✓	✓						Low
U435	7.7	7.8	2	2	M/S	M	M	5	Moderate		✓	✓					✓	Low
U435	7.8	7.9	2	2	M/S	M	M	5	Moderate		✓	✓					✓	Low
U435	7.9	8.1	2	2	M/S	S	M/S	5	High		✓	✓					✓	Low
U435	8.1	8.5	2	2	M/S	S	M/S	4	Moderate		✓	✓					✓	Low
U435	8.5	8.8	6	2	M/S	S	M/S	4	Moderate		✓	✓					✓	Low
U436	0	0.5	2	1	M	M/S	M/S	1	Low									Low
U436	0.5	1.7	2	1	M	M/S	M/S	2	Low									Low
U436	1.7	1.8	2	1	M	M/S	M/S	3	Low									Low
U460	0	0.3	5	2	M/S	M	M	5	Moderate		✓	✓						Moderate
U460	0.3	0.8	6	2	M/S	M	M	5	Moderate		✓	✓						Moderate
U460	0.8	1.2	6	2	M/S	M	M	5	Moderate		✓	✓						Moderate
U460	1.2	1.5	6	2	M/S	M	M	5	Moderate		✓	✓						Moderate
U460	1.5	2	6	2	M/S	M	M	4	Low									Low
U460	2	2.1	6	2	M/S	M	M	4	Low									Low
U460	2.1	2.5	6	2	M/S	M	M	4	Low									Low
U460	2.5	2.8	6	2	M/S	M	M	4	Low									Low
U460	2.8	3	6	2	M/S	M	M	4	Low									Low
U460	3	3.2	6	2	M/S	M	M	4	Low									Low
U460	3.2	3.4	6	2	M/S	M	M	5	Moderate		✓	✓						Moderate
U460	3.4	3.6	6	2	M/S	M	M	5	Moderate		✓	✓						Moderate
U460	3.6	3.7	2	2	M/S	M	M	5	Moderate		✓	✓						Moderate
U460	3.7	4.2	2	2	M/S	M	M	5	Moderate		✓	✓						Moderate
U460	4.2	4.6	2	2	M/S	M	M	4	Low									Low
U460	4.6	5.1	2	2	M/S	M	M	4	Low									Low
U460	5.1	5.2	6	2	M/S	M	M	4	Low									Low
U460	5.2	5.5	6	2	M/S	M	M	5	Moderate		✓	✓						Moderate
U460	5.5	5.7	2	2	M/S	M	M	5	Moderate		✓	✓						Moderate
U460	5.7	5.9	2	2	M/S	M	M	5	Moderate	✓	✓	✓						Moderate
U460	5.9	6.3	2	2	M/S	M	M	5	Moderate		✓	✓						Moderate
U460	6.3	6.5	2	2	M/S	M	M	5	Moderate		✓	✓						Moderate
U486	0	1.7	3	1	W	S	M	5	Moderate									Moderate
U486	1.7	1.9	1	1	W	S	M	5	Moderate									Moderate
U486	1.9	3.4	1	1	W	S	M	5	Moderate									Moderate
U486	3.4	5.7	3	1	W	S	M	5	Moderate									Moderate
U486	5.7	5.9	3	1	W	S	M	5	Moderate	✓								Moderate
U486	5.9	8.3	3	1	W	S	M	5	Moderate									Moderate
U486	8.3	8.6	3	1	W	S	M	4	Low									Moderate
U486	8.6	12.7	3	1	W	S	M	5	Moderate									Moderate
U486	12.7	13.3	4	1	W/M	S	M/S	5	High		✓							Moderate
U486	13.3	16.9	3	1	W	S	M	5	Moderate									Moderate

TABLE 3-11
MODERATE CONCERN VIEWER IMPACT RESULTS BY MILEPOST

Link Number	FMP	TMP	Landscape Contrast Components		Landscape Contrast	Structure Contrast	Project Contrast	Influence Zone	Initial Impacts	Selective Mitigation Measures								Residual Impacts
			Access Level	Vegetation Component						2	3	4	5	7	8	9	16	
U486	16.9	18.6	3	1	W	S	M	5	Moderate									Moderate
U486	18.6	20.2	1	1	W	S	M	5	Moderate									Moderate
U486	20.2	24.2	1	1	W	S	M	4	Low									Low
U486	24.2	25.9	1	1	W	S	M	3	Low									Low
U486	25.9	27	1	1	W	S	M	4	Low									Low
U486	27	27.9	3	1	W	S	M	5	Moderate									Moderate
U487	0	2.8	1	1	W	S	M	5	Moderate									Moderate
U487	2.8	5.5	3	1	W	S	M	5	Moderate									Moderate
U487	5.5	5.7	1	1	W	S	M	5	Moderate									Moderate
U487	5.7	5.9	1	1	W	S	M	5	Moderate	✓								Moderate
U487	5.9	6.3	1	1	W	S	M	5	Moderate									Moderate
U487	6.3	7.2	1	1	W	S	M	5	Moderate									Moderate
U487	7.2	7.7	1	1	W	S	M	5	Moderate									Moderate
U487	7.7	8.7	1	1	W	S	M	5	Moderate									Moderate
U487	8.7	9.2	1	1	W	S	M	4	Low									Low
U487	9.2	9.3	1	1	W	S	M	4	Low									Low
U487	9.3	9.6	3	1	W	S	M	4	Low									Low
U487	9.6	9.9	3	1	W	S	M	4	Low									Low
U487	9.9	10.2	3	1	W	S	M	5	Moderate									Moderate
U487	10.2	11.8	3	1	W	M/S	M	5	Moderate									Moderate
U487	11.8	12.2	3	1	W	M/S	M	5	Moderate									Moderate
U487	12.2	12.3	1	1	W	M/S	M	5	Moderate									Moderate
U487	12.3	12.8	1	1	W	M/S	M	5	Moderate									Moderate
U487	12.8	14.7	1	1	W	W/M	W	5	Low									Low
U487	14.7	15.3	1	1	W	W/M	W	5	Low									Low
U487	15.3	15.4	1	1	W	W/M	W	5	Low									Low
U487	15.4	15.9	1	1	W	W/M	W	4	Low									Low
U487	15.9	16	1	1	W	W/M	W	4	Low									Low
U487	16	17.3	1	1	W	M/S	M	4	Low									Low
U487	17.3	18.1	1	1	W	M/S	M	4	Low									Low
U487	18.1	18.3	3	1	W	M/S	M	4	Low									Low
U487	18.3	18.9	3	1	W	M/S	M	4	Low									Low
U487	18.9	20.4	3	1	W	M/S	M	4	Low									Low
U487	20.4	21.6	3	1	W	M/S	M	3	Low									Low
U487	21.6	22.1	3	1	W	M/S	M	4	Low									Low
U487	22.1	22.4	3	1	W	M/S	M	5	Moderate									Moderate
U487	22.4	22.8	3	1	W	M/S	M	5	Moderate							✓		Moderate
U487	22.8	23.6	3	1	W	M/S	M	5	Moderate									Moderate
U487	23.6	24.2	3	1	W	M/S	M	4	Low									Low
U487	24.2	24.3	3	1	W	M/S	M	3	Low									Low
U488	0	0.1	3	1	W	M/S	M	3	Low									Low

TABLE 3-11
MODERATE CONCERN VIEWER IMPACT RESULTS BY MILEPOST

Link Number	FMP	TMP	Landscape Contrast Components		Landscape Contrast	Structure Contrast	Project Contrast	Influence Zone	Initial Impacts	Selective Mitigation Measures								Residual Impacts
			Access Level	Vegetation Component						2	3	4	5	7	8	9	16	
U488	0.1	0.2	3	1	W	S	M	3	Low									Low
U488	0.2	0.7	3	2	W/M	S	M/S	3	Low									Low
U488	0.7	0.8	3	1	W	S	M	3	Low									Low
U488	0.8	1.4	3	1	W	S	M	4	Low									Low
U488	1.4	2.8	3	1	W	S	M	5	Moderate									Moderate
U488	2.8	3.7	3	1	W	M/S	M	5	Moderate									Moderate
U488	3.7	4.2	3	1	W	M/S	M	4	Low									Moderate
U488	4.2	9.3	3	1	W	M/S	M	5	Moderate									Moderate
U488	9.3	15.1	1	1	W	M/S	M	5	Moderate									Moderate
U489	0	0.1	1	1	W	M/S	M	5	Moderate									Moderate
U489	0.1	1	1	1	W	M/S	M	4	Low									Low
U489	1	1.3	1	1	W	M/S	M	3	Low									Low
U489	1.3	3.2	1	1	W	M/S	M	4	Low									Low
U489	3.2	4.7	1	1	W	M/S	M	5	Moderate									Moderate
U489	4.7	5	1	2	W/M	M/S	M	5	Moderate			✓						Moderate
U489	5	6	1	1	W	M/S	M	5	Moderate									Moderate
U489	6	6.9	1	1	W	M/S	M	4	Low									Low
U489	6.9	7.7	1	1	W	M/S	M	5	Moderate									Moderate
U489	7.7	8.2	3	1	W	M/S	M	5	Moderate									Moderate
U489	8.2	10.6	1	1	W	M/S	M	5	Moderate									Moderate
U489	10.6	11.4	1	1	W	M/S	M	4	Low									Low
U489	11.4	12.2	1	1	W	M/S	M	3	Low									Low
U489	12.2	12.7	1	1	W	M/S	M	3	Low									Low
U489	12.7	13.5	1	1	W	M/S	M	4	Low									Low
U489	13.5	14.2	1	1	W	M/S	M	5	Moderate									Moderate
U489	14.2	14.5	1	1	W	M/S	M	5	Moderate									Moderate
U489	14.5	14.9	1	1	W	M/S	M	5	Moderate									Moderate
U489	14.9	15	1	1	W	M/S	M	4	Low									Low
U489	15	15.5	1	1	W	M/S	M	4	Low									Low
U489	15.5	16	1	1	W	M/S	M	4	Low									Low
U489	16	16.3	1	2	W/M	M/S	M	4	Low									Low
U489	16.3	16.4	1	2	W/M	M/S	M	4	Low									Low
U489	16.4	16.7	1	1	W	M/S	M	4	Low									Low
U489	16.7	17.9	1	1	W	M/S	M	3	Low									Low
U489	17.9	19.4	1	1	W	M/S	M	3	Low									Low
U489	19.4	19.6	1	1	W	M/S	M	3	Low									Low
U489	19.6	19.9	1	1	W	M/S	M	3	Low									Low
U489	19.9	20.2	4	1	W/M	M/S	M	3	Low									Low
U489	20.2	21	1	1	W	M/S	M	2	Low									Low
U490	0	0.4	4	1	W/M	S	M/S	5	High		✓							Moderate
U490	0.4	0.9	4	1	W/M	S	M/S	5	High		✓							Moderate

TABLE 3-11
MODERATE CONCERN VIEWER IMPACT RESULTS BY MILEPOST

Link Number	FMP	TMP	Landscape Contrast Components		Landscape Contrast	Structure Contrast	Project Contrast	Influence Zone	Initial Impacts	Selective Mitigation Measures								Residual Impacts
			Access Level	Vegetation Component						2	3	4	5	7	8	9	16	
U490	0.9	1	1	1	W	S	M	5	Moderate									Moderate
U490	1	2	1	1	W	S	M	5	Moderate									Moderate
U490	2	2.2	1	1	W	S	M	5	Moderate									Moderate
U490	2.2	2.4	1	1	W	S	M	5	Moderate									Moderate
U490	2.4	3	3	1	W	S	M	5	Moderate									Moderate
U490	3	3.4	3	1	W	S	M	5	Moderate									Moderate
U490	3.4	4.3	1	1	W	S	M	5	Moderate									Moderate
U490	4.3	6.1	3	1	W	S	M	5	Moderate									Moderate
U490	6.1	6.4	1	1	W	S	M	5	Moderate									Moderate
U490	6.4	7	1	1	W	S	M	4	Low									Low
U490	7	8	1	1	W	S	M	3	Low									Low
U490	8	8.2	3	1	W	S	M	3	Low									Low
U490	8.2	9.9	3	1	W	S	M	2	Low									Low
U490	9.9	10.1	3	2	W/M	S	M/S	2	Low									Low
U490	10.1	10.6	3	1	W	S	M	2	Low									Low
U490	10.6	11	3	1	W	S	M	2	Low									Low
U490	11	12.4	1	1	W	S	M	2	Low									Low
U490	12.4	14.2	3	1	W	S	M	2	Low									Low
U490	14.2	14.3	3	2	W/M	S	M/S	2	Low									Low
U490	14.3	14.4	3	1	W	S	M	2	Low									Low
U490	14.4	14.6	3	1	W	S	M	2	Low									Low
U490	14.6	15.1	1	1	W	S	M	2	Low									Low
U490	15.1	15.5	1	1	W	S	M	2	Low									Low
U490	15.5	15.6	3	1	W	S	M	2	Low									Low
U490	15.6	16.6	3	1	W	S	M	2	Low									Low
U490	16.6	17.7	3	1	W	S	M	3	Low									Low
U490	17.7	18.3	3	1	W	S	M	4	Low									Low
U490	18.3	21	1	1	W	S	M	5	Moderate									Moderate
U490	21	21.9	1	1	W	S	M	4	Low									Moderate
U490	21.9	24.4	1	1	W	S	M	5	Moderate									Moderate
U490	24.4	25.7	3	1	W	S	M	5	Moderate									Moderate
U492	0	0.2	1	2	W/M	S	M/S	1	Low									Low
U492	0.2	0.4	1	2	W/M	M/S	M	1	Low									Low
U492	0.4	1	2	2	M/S	M/S	M/S	1	Low									Low
U492	1	1.2	2	1	M	M/S	M/S	1	Low									Low
U492	1.2	1.4	1	1	W	M/S	M	1	Low									Low
U492	1.4	1.7	1	2	W/M	M/S	M	1	Low									Low
U492	1.7	2	4	2	M	M/S	M/S	1	Low									Low
U492	2	2.3	4	1	W/M	M/S	M	1	Low									Low
U492	2.3	3.7	3	1	W	M/S	M	1	Low									Low
U492	3.7	3.9	1	1	W	M/S	M	1	Low									Low

TABLE 3-11
MODERATE CONCERN VIEWER IMPACT RESULTS BY MILEPOST

Link Number	FMP	TMP	Landscape Contrast Components		Landscape Contrast	Structure Contrast	Project Contrast	Influence Zone	Initial Impacts	Selective Mitigation Measures								Residual Impacts
			Access Level	Vegetation Component						2	3	4	5	7	8	9	16	
U492	3.9	4.8	1	1	W	S	M	1	Low									Low
U492	4.8	5.5	4	1	W/M	S	M/S	1	Low									Low
U492	5.5	7.2	3	1	W	S	M	1	Low									Low
U492	7.2	7.9	1	1	W	S	M	1	Low									Low
U492	7.9	8.2	1	1	W	S	M	2	Low									Low
U492	8.2	8.6	3	1	W	M/S	M	2	Low									Low
U492	8.6	9.1	1	1	W	M/S	M	2	Low									Low
U492	9.1	9.7	1	1	W	M/S	M	1	Low									Low
U492	9.7	10.1	1	2	W/M	M/S	M	1	Low									Low
U493	0	0.6	4	1	W/M	S	M/S	3	Low									Low
U493	0.6	1.1	3	1	W	S	M	3	Low									Low
U493	1.1	1.5	3	1	W	S	M	2	Low									Low
U493	1.5	2.1	3	1	W	S	M	3	Low									Low
U493	2.1	2.6	1	1	W	S	M	3	Low									Low
U493	2.6	3.1	1	1	W	S	M	4	Low									Low
U493	3.1	4.1	1	1	W	S	M	5	Moderate									Moderate
U493	4.1	4.3	1	1	W	S	M	4	Low									Low
U493	4.3	4.6	4	1	W/M	S	M/S	4	Moderate		✓							Low
U493	4.6	4.8	4	1	W/M	S	M/S	3	Low									Low
U493	4.8	5.1	3	1	W	S	M	3	Low									Low
U493	5.1	5.8	4	1	W/M	S	M/S	3	Low									Low
U493	5.8	6.6	3	1	W	S	M	3	Low									Low
U493	6.6	7	3	1	W	S	M	4	Low									Low
U493	7	7.1	3	1	W	M/S	M	4	Low									Low
U493	7.1	7.4	3	1	W	M/S	M	5	Moderate									Moderate
U493	7.4	8	1	1	W	M/S	M	5	Moderate									Moderate
U494	0	0.1	1	1	W	M/S	M	1	Low									Low
U494	0.1	0.4	1	1	W	S	M	1	Low									Low
U494	0.4	0.7	3	1	W	S	M	2	Low									Low
U494	0.7	1.4	1	1	W	S	M	2	Low									Low
U494	1.4	2.5	1	1	W	S	M	3	Low									Low
U494	2.5	3	1	1	W	S	M	4	Low									Low
U494	3	3.4	1	1	W	S	M	5	Moderate									Moderate
U494	3.4	3.6	2	2	M/S	S	M/S	5	High		✓	✓						Moderate
U494	3.6	4.1	1	1	W	S	M	5	Moderate									Moderate
U494	4.1	4.5	4	1	W/M	S	M/S	4	Moderate		✓							Low
U494	4.5	4.7	1	1	W	S	M	4	Low									Low
U494	4.7	5.1	1	1	W	S	M	3	Low									Low
U494	5.1	6	3	1	W	S	M	3	Low									Low
U494	6	6.6	3	1	W	S	M	4	Low									Low
U494	6.6	7.2	1	1	W	S	M	5	Moderate									Moderate

TABLE 3-11
MODERATE CONCERN VIEWER IMPACT RESULTS BY MILEPOST

Link Number	FMP	TMP	Landscape Contrast Components		Landscape Contrast	Structure Contrast	Project Contrast	Influence Zone	Initial Impacts	Selective Mitigation Measures								Residual Impacts
			Access Level	Vegetation Component						2	3	4	5	7	8	9	16	
U494	7.2	7.5	1	2	W/M	S	M/S	5	High			✓						Moderate
U494	7.5	7.6	1	1	W	S	M	5	Moderate									Moderate
U494	7.6	8.4	1	1	W	S	M	4	Low									Low
U494	8.4	9	1	1	W	S	M	5	Moderate									Moderate
U494	9	9.4	3	1	W	S	M	5	Moderate									Moderate
U494	9.4	9.5	4	1	W/M	S	M/S	5	High		✓							Moderate
U494	9.5	10	4	1	W/M	S	M/S	4	Moderate		✓							Moderate
U495	0	0.1	1	1	W	M/S	M	3	Low									Low
U495	0.1	0.7	3	1	W	S	M	3	Low									Low
U495	0.7	0.9	3	1	W	S	M	3	Low									Low
U495	0.9	1.5	1	1	W	S	M	3	Low									Low
U495	1.5	2.3	1	1	W	S	M	4	Low									Low
U495	2.3	2.4	1	1	W	S	M	5	Moderate									Moderate
U495	2.4	3	3	1	W	S	M	5	Moderate									Moderate
U495	3	3.6	1	1	W	S	M	5	Moderate									Moderate
U495	3.6	4.2	3	1	W	S	M	5	Moderate									Moderate
U495	4.2	5.1	1	1	W	S	M	5	Moderate									Moderate
U495	5.1	5.6	3	1	W	S	M	5	Moderate									Moderate
U495	5.6	7.2	1	1	W	S	M	5	Moderate									Moderate
U495	7.2	7.3	1	1	W	S	M	5	Moderate	✓								Moderate
U495	7.3	7.7	1	2	W/M	S	M/S	5	High	✓		✓						Moderate
U495	7.7	12	1	1	W	S	M	5	Moderate									Moderate
U495	12	12.3	4	1	W/M	S	M/S	5	High		✓							Moderate
U495	12.3	12.8	4	1	W/M	S	M/S	4	Moderate		✓							Moderate
U496	0	0.1	1	1	W	M/S	M	5	Moderate									Moderate
U496	0.1	0.6	1	1	W	M/S	M	4	Low									Low
U496	0.6	1	1	1	W	M/S	M	3	Low									Low
U496	1	1.9	3	1	W	M/S	M	3	Low									Low
U496	1.9	2.2	1	1	W	M/S	M	3	Low									Low
U498	0	0.2	4	1	W/M	M/S	M	3	Low									Low
U498	0.2	0.3	4	1	W/M	M/S	M	3	Low									Low
U498	0.3	0.5	1	1	W	M/S	M	3	Low									Low
U498	0.5	0.6	1	2	W/M	M/S	M	3	Low									Low
U498	0.6	0.7	1	2	W/M	M/S	M	3	Low									Low
U498	0.7	0.9	1	2	W/M	M/S	M	2	Low									Low
U498	0.9	1	1	2	W/M	M/S	M	2	Low									Low
U498	1	1.1	1	2	W/M	M/S	M	2	Low									Low
U498	1.1	1.3	2	2	M/S	M/S	M/S	2	Low									Low
U498	1.3	1.4	1	2	W/M	M/S	M	2	Low									Low
U498	1.4	1.6	1	1	W	M/S	M	2	Low									Low
U498	1.6	1.8	2	1	M	M/S	M/S	2	Low									Low

TABLE 3-11
MODERATE CONCERN VIEWER IMPACT RESULTS BY MILEPOST

Link Number	FMP	TMP	Landscape Contrast Components		Landscape Contrast	Structure Contrast	Project Contrast	Influence Zone	Initial Impacts	Selective Mitigation Measures								Residual Impacts
			Access Level	Vegetation Component						2	3	4	5	7	8	9	16	
U498	1.8	2.1	2	1	M	M/S	M/S	1	Low									Low
U498	2.1	2.2	2	1	M	M/S	M/S	2	Low									Low
U498	2.2	2.4	5	1	M	M/S	M/S	2	Low									Low
U498	2.4	2.5	5	1	M	W/M	W/M	2	Low									Low
U498	2.5	2.9	2	2	M/S	W/M	M	2	Low									Low
U498	2.9	3.2	1	2	W/M	W/M	W	2	Low									Low
U498	3.2	3.3	5	2	M/S	M	M	2	Low									Low
U511	0	0.1	2	3	S	M/S	M/S	3	Low									Low
U511	0.1	0.2	2	3	S	M/S	M/S	3	Low									Low
U511	0.2	0.3	2	3	S	S	S	3	Moderate		✓	✓						Low
U511	0.3	0.4	2	3	S	S	S	3	Low									Low
U511	0.4	0.6	2	3	S	S	S	3	Moderate		✓	✓						Low
U512	0	0.1	2	1	M	M/S	M/S	1	Low									Low
U512	0.1	0.3	2	1	M	M/S	M/S	2	Low									Low
U512	0.3	0.7	2	1	M	S	M/S	2	Low									Low
U512	0.7	0.9	2	3	S	S	S	2	Low									Low
U512	0.9	1	2	3	S	S	S	1	Low									Low
U512	1	1.5	2	3	S	S	S	2	Low									Low
U512	1.5	1.6	2	2	M/S	S	M/S	2	Low									Low
U512	1.6	2.3	5	2	M/S	S	M/S	2	Low									Low
U513	0	0.6	2	3	S	S	S	4	Moderate		✓	✓						Low
U513	0.6	0.7	2	3	S	S	S	4	Low									Low
U513	0.7	0.8	2	3	S	S	S	5	Low									Low
U513	0.8	2.1	2	3	S	S	S	5	High		✓	✓						High
U513	2.1	2.4	2	3	S	S	S	4	Low									Low
U513	2.4	2.6	1	3	M/S	S	M/S	4	Moderate			✓						Low
U513	2.6	3.1	1	3	M/S	S	M/S	3	Low									Low
U513	3.1	3.3	5	3	S	S	S	3	Moderate		✓	✓						Low
U513	3.3	3.6	2	3	S	S	S	3	Low									Low
U513	3.6	3.7	1	3	M/S	S	M/S	3	Low									Low
U513	3.7	4.1	1	3	M/S	S	M/S	2	Low									Low
U513	4.1	4.7	2	3	S	S	S	2	Low									Low
U513	4.7	5.6	2	3	S	S	S	1	Low									Low
U513	5.6	6.9	6	3	S	S	S	1	Low									Low
U513	6.9	7.6	6	2	M/S	S	M/S	1	Low									Low
U513	7.6	8.1	1	2	W/M	S	M/S	1	Low									Low
U513	8.1	8.7	6	2	M/S	S	M/S	1	Low									Low
U513	8.7	8.9	2	2	M/S	S	M/S	1	Low									Low
U514	0	0.8	5	2	M/S	S	M/S	2	Low									Low
U514	0.8	1.5	2	2	M/S	S	M/S	2	Low									Low
U514	1.5	1.8	2	2	M/S	S	M/S	1	Low									Low

TABLE 3-11
MODERATE CONCERN VIEWER IMPACT RESULTS BY MILEPOST

Link Number	FMP	TMP	Landscape Contrast Components		Landscape Contrast	Structure Contrast	Project Contrast	Influence Zone	Initial Impacts	Selective Mitigation Measures								Residual Impacts
			Access Level	Vegetation Component						2	3	4	5	7	8	9	16	
U514	1.8	4.4	2	3	S	S	S	1	Low									Low
U515	0	1.2	2	2	M/S	S	M/S	1	Low									Low
U515	1.2	1.9	2	3	S	S	S	1	Low									Low
U515	1.9	2.2	6	3	S	S	S	1	Low									Low
U515	2.2	2.4	6	2	M/S	S	M/S	1	Low									Low
U515	2.4	3.2	2	2	M/S	S	M/S	1	Low									Low
U515	3.2	3.3	2	3	S	S	S	1	Low									Low
U515	3.3	3.6	6	3	S	S	S	1	Low									Low
U515	3.6	3.8	6	2	M/S	S	M/S	1	Low									Low
U515	3.8	4.6	2	2	M/S	S	M/S	1	Low									Low
U515	4.6	4.9	6	2	M/S	S	M/S	1	Low									Low
U515	4.9	5.7	6	3	S	S	S	1	Low									Low
U515	5.7	5.8	2	3	S	S	S	1	Low									Low
U515	5.8	5.9	2	2	M/S	S	M/S	1	Low									Low
U515	5.9	6.9	2	2	M/S	S	M/S	2	Low									Low
U515	6.9	7.5	2	3	S	S	S	2	Low									Low
U515	7.5	7.7	2	2	M/S	S	M/S	2	Low									Low
U515	7.7	8.5	2	2	M/S	S	M/S	3	Low									Low
U515	8.5	8.8	2	1	M	S	M/S	3	Low									Low
U516	0	0.3	2	3	S	S	S	1	Low									Low
U516	0.3	1.2	6	3	S	S	S	1	Low									Low
U516	1.2	1.4	6	2	M/S	S	M/S	1	Low									Low
U516	1.4	1.5	6	3	S	S	S	1	Low									Low
U516	1.5	2	2	3	S	S	S	1	Low									Low
U516	2	2.2	2	3	S	S	S	2	Low									Low
U516	2.2	2.4	2	3	S	S	S	2	Low									Low
U516	2.4	2.5	2	3	S	S	S	2	Low									Low
U516	2.5	2.9	2	3	S	S	S	2	Low									Low
U516	2.9	3.4	2	3	S	S	S	2	Low									Low
U516	3.4	3.5	2	3	S	S	S	2	Low									Low
U516	3.5	3.6	2	3	S	S	S	3	Moderate		✓	✓						Low
U516	3.6	4	2	3	S	S	S	3	Low									Low
U516	4	4.2	2	3	S	S	S	3	Moderate		✓	✓						Low
U516	4.2	4.9	6	3	S	S	S	3	Moderate		✓	✓						Low
U516	4.9	5.1	6	2	M/S	S	M/S	3	Low									Low
U516	5.1	5.2	6	2	M/S	S	M/S	3	Low									Low
U516	5.2	5.3	2	2	M/S	S	M/S	3	Low									Low
U516	5.3	5.9	2	2	M/S	S	M/S	3	Low									Low
U516	5.9	6.1	2	2	M/S	S	M/S	2	Low									Low
U516	6.1	6.3	2	2	M/S	S	M/S	2	Low									Low
U516	6.3	7.2	2	3	S	S	S	2	Low									Low

TABLE 3-11
MODERATE CONCERN VIEWER IMPACT RESULTS BY MILEPOST

Link Number	FMP	TMP	Landscape Contrast Components		Landscape Contrast	Structure Contrast	Project Contrast	Influence Zone	Initial Impacts	Selective Mitigation Measures								Residual Impacts
			Access Level	Vegetation Component						2	3	4	5	7	8	9	16	
U516	7.2	7.6	5	3	S	S	S	2	Low									Low
U516	7.6	7.7	5	2	M/S	S	M/S	2	Low									Low
U516	7.7	8.1	2	2	M/S	S	M/S	2	Low									Low
U516	8.1	8.3	2	3	S	S	S	2	Low									Low
U516	8.3	8.4	6	3	S	S	S	2	Low									Low
U516	8.4	8.8	6	2	M/S	S	M/S	3	Low									Low
U516	8.8	8.9	6	3	S	S	S	3	Moderate		✓	✓						Low
U516	8.9	9	6	3	S	S	S	3	Low									Low
U516	9	9.3	5	3	S	S	S	3	Moderate		✓	✓						Low
U516	9.3	9.8	5	3	S	S	S	3	Moderate		✓	✓						Low
U516	9.8	10.1	6	3	S	S	S	3	Moderate		✓	✓						Low
U516	10.1	10.2	6	1	M	S	M/S	3	Low									Low
U516	10.2	10.5	2	1	M	S	M/S	3	Low									Low
U520	0	0.2	2	3	S	S	S	3	Moderate		✓	✓						Low
U520	0.2	0.4	2	3	S	S	S	3	Moderate		✓	✓						Low
U520	0.4	1.4	2	3	S	S	S	3	Low									Low
U520	1.4	1.7	2	2	M/S	S	M/S	3	Low									Low
U520	1.7	3.2	2	2	M/S	S	M/S	2	Low									Low
U520	3.2	3.3	2	2	M/S	S	M/S	1	Low									Low
U520	3.3	4	5	2	M/S	S	M/S	2	Low									Low
U523	0	0.2	5	1	M	S	M/S	2	Low									Low
U523	0.2	1	6	1	M	S	M/S	2	Low									Low
U523	1	1.3	3	1	W	S	M	2	Low									Low
U523	1.3	1.8	3	1	W	S	M	1	Low									Low
U523	1.8	2.2	4	1	W/M	S	M/S	1	Low									Low
U523	2.2	2.7	5	1	M	S	M/S	1	Low									Low
U523	2.7	3.6	1	1	W	S	M	1	Low									Low
U523	3.6	4	4	1	W/M	S	M/S	1	Low									Low
U523	4	5.2	4	2	M	S	M/S	1	Low									Low
U523	5.2	5.5	2	2	M/S	S	M/S	1	Low									Low
U523	5.5	6.1	2	3	S	S	S	1	Low									Low
U523	6.1	9.7	2	2	M/S	S	M/S	1	Low									Low
U523	9.7	10.4	1	2	W/M	S	M/S	1	Low									Low
U524	0	0.3	2	1	M	M/S	M/S	3	Low									Low
U524	0.3	0.4	5	2	M/S	S	M/S	3	Low									Low
U524	0.4	0.5	5	2	M/S	S	M/S	3	Low									Low
U524	0.5	0.6	5	2	M/S	S	M/S	3	Low									Low
U524	0.6	1.1	5	1	M	S	M/S	3	Low									Low
U524	1.1	1.2	5	1	M	S	M/S	3	Low									Low
U524	1.2	1.7	5	1	M	S	M/S	3	Low									Low
U524	1.7	2.7	5	1	M	S	M/S	3	Low									Low

TABLE 3-11
MODERATE CONCERN VIEWER IMPACT RESULTS BY MILEPOST

Link Number	FMP	TMP	Landscape Contrast Components		Landscape Contrast	Structure Contrast	Project Contrast	Influence Zone	Initial Impacts	Selective Mitigation Measures								Residual Impacts
			Access Level	Vegetation Component						2	3	4	5	7	8	9	16	
U524	2.7	2.9	5	2	M/S	S	M/S	3	Low									Low
U524	2.9	3.3	5	2	M/S	S	M/S	3	Low									Low
U524	3.3	3.8	5	2	M/S	S	M/S	2	Low									Low
U524	3.8	4.4	5	1	M	S	M/S	2	Low									Low
U524	4.4	4.5	5	1	M	S	M/S	2	Low									Low
U524	4.5	6.4	5	1	M	S	M/S	1	Low									Low
U524	6.4	6.6	1	1	W	S	M	1	Low									Low
U524	6.6	7.3	1	1	W	S	M	2	Low									Low
U524	7.3	7.5	4	1	W/M	S	M/S	2	Low									Low
U524	7.5	8.1	4	1	W/M	S	M/S	2	Low									Low
U524	8.1	8.7	4	1	W/M	S	M/S	3	Low									Low
U524	8.7	9.4	3	1	W	S	M	3	Low									Low
U524	9.4	9.8	3	1	W	S	M	4	Low									Low
U524	9.8	10.1	4	1	W/M	S	M/S	4	Moderate		✓							Low
U524	10.1	10.3	4	1	W/M	S	M/S	5	High		✓							Moderate
U525	0	0.1	5	1	M	M/S	M/S	2	Low									Low
U525	0.1	0.2	2	1	M	M/S	M/S	3	Low									Low
U527	0	0.1	4	1	W/M	S	M/S	5	High		✓							Moderate
U527	0.1	1.4	2	1	M	S	M/S	5	High		✓							Moderate
U527	1.4	1.6	2	1	M	S	M/S	5	High		✓					✓		Moderate
U527	1.6	1.8	1	1	W	S	M	5	Moderate							✓		Moderate
U527	1.8	2.2	1	1	W	M/S	M	5	Moderate									Moderate
U527	2.2	3.1	4	1	W/M	M/S	M	5	Moderate		✓							Moderate
U527	3.1	3.2	2	1	M	M/S	M/S	5	High		✓							Moderate
U527	3.2	3.5	2	1	M	M/S	M/S	5	High		✓							Moderate
U527	3.5	3.7	2	2	M/S	M/S	M/S	5	High		✓	✓						Moderate
U527	3.7	8.6	1	1	W	M/S	M	5	Moderate									Moderate
U527	8.6	9.4	1	2	W/M	M/S	M	5	Moderate			✓						Moderate
U527	9.4	9.5	1	1	W	M/S	M	5	Moderate									Moderate
U527	9.5	10	1	1	W	M/S	M	4	Low									Low
U527	10	10.4	1	2	W/M	M/S	M	4	Low									Low
U527	10.4	10.7	1	2	W/M	M/S	M	5	Moderate			✓						Moderate
U530	0	0.1	1	1	W	M/S	M	5	Moderate									Moderate
U530	0.1	0.4	1	1	W	M/S	M	5	Moderate									Moderate
U530	0.4	0.5	1	2	W/M	M/S	M	5	Moderate			✓						Moderate
U530	0.5	0.7	1	2	W/M	M/S	M	5	Moderate			✓						Moderate
U530	0.7	0.9	1	2	W/M	M/S	M	5	Moderate			✓						Moderate
U530	0.9	1.3	2	2	M/S	M/S	M/S	5	High		✓	✓						Moderate
U530	1.3	1.6	2	2	M/S	M/S	M/S	5	High		✓	✓						Moderate
U530	1.6	2.6	2	2	M/S	M/S	M/S	5	High		✓	✓						Moderate
U530	2.6	2.7	2	2	M/S	M/S	M/S	5	High		✓	✓						Moderate

TABLE 3-11
MODERATE CONCERN VIEWER IMPACT RESULTS BY MILEPOST

Link Number	FMP	TMP	Landscape Contrast Components		Landscape Contrast	Structure Contrast	Project Contrast	Influence Zone	Initial Impacts	Selective Mitigation Measures								Residual Impacts
			Access Level	Vegetation Component						2	3	4	5	7	8	9	16	
U530	2.7	3.1	2	2	M/S	M/S	M/S	5	High		✓	✓						Moderate
U530	3.1	3.5	2	2	M/S	M/S	M/S	5	High		✓	✓						Moderate
U530	3.5	3.9	2	2	M/S	M/S	M/S	5	High		✓	✓				✓		Moderate
U530	3.9	4.3	6	2	M/S	M/S	M/S	5	High		✓	✓	✓					Moderate
U530	4.3	4.6	2	2	M/S	M/S	M/S	5	High		✓	✓						Moderate
U530	4.6	4.9	2	2	M/S	M/S	M/S	5	High		✓	✓						Moderate
U530	4.9	5	2	2	M/S	M/S	M/S	5	High		✓	✓						Moderate
U530	5	5.6	2	2	M/S	M/S	M/S	5	High		✓	✓						Moderate
U530	5.6	5.9	2	2	M/S	M/S	M/S	5	High		✓	✓						Moderate
U530	5.9	6.6	5	2	M/S	W/M	M	5	Moderate		✓	✓						Moderate
U537	0	0.1	1	2	W/M	W/M	W	3	Low									Low
U537	0.1	0.5	1	2	W/M	W/M	W	3	Low									Low
U537	0.5	0.8	4	2	M	W/M	W/M	3	Low									Low
U537	0.8	0.9	3	2	W/M	W/M	W	3	Low									Low
U537	0.9	1.3	3	2	W/M	W/M	W	3	Low									Low
U537	1.3	1.4	2	2	M/S	W/M	M	3	Low									Low
U537	1.4	1.5	2	2	M/S	W/M	M	3	Low									Low
U537	1.5	1.7	2	2	M/S	W/M	M	3	Low									Low
U537	1.7	1.9	2	2	M/S	W/M	M	3	Low									Low
U537	1.9	2.1	2	2	M/S	W/M	M	4	Low									Low
U537	2.1	2.2	2	2	M/S	W/M	M	4	Low									Low
U537	2.2	2.4	2	2	M/S	W/M	M	4	Low									Low
U537	2.4	2.6	2	2	M/S	W/M	M	5	Moderate		✓	✓						Low
U537	2.6	3.1	1	2	W/M	W/M	W	5	Low									Low
U537	3.1	3.2	1	2	W/M	W/M	W	5	Low									Low
U537	3.2	3.9	1	1	W	W/M	W	5	Low									Low
U537	3.9	4.2	4	2	M	W/M	W/M	5	Low									Low
U537	4.2	4.6	4	2	M	W/M	W/M	5	Low									Low
U537	4.6	4.7	4	1	W/M	W/M	W	5	Low									Low
U537	4.7	4.8	3	1	W	W/M	W	5	Low									Low
U537	4.8	5.6	3	1	W	W/M	W	5	Low									Low
U537	5.6	5.8	6	1	M	M	M	5	Moderate		✓							Low
U537	5.8	5.9	6	2	M/S	M	M	5	Moderate		✓	✓						Low
U537	5.9	6	6	2	M/S	M	M	5	Moderate		✓	✓						Low
U537	6	6.3	6	2	M/S	M	M	5	Moderate		✓	✓						Low
U537	6.3	6.6	6	2	M/S	M	M	5	Moderate		✓	✓						Low
U537	6.6	6.8	6	2	M/S	M	M	5	Moderate		✓	✓						Low
U537	6.8	6.9	6	2	M/S	M	M	5	Moderate		✓	✓						Low
U537	6.9	7	3	1	W	M	W/M	5	Low									Low
U537	7	7.5	3	1	W	M	W/M	5	Low									Low
U537	7.5	7.6	3	2	W/M	M	W/M	5	Low									Low

TABLE 3-11
MODERATE CONCERN VIEWER IMPACT RESULTS BY MILEPOST

Link Number	FMP	TMP	Landscape Contrast Components		Landscape Contrast	Structure Contrast	Project Contrast	Influence Zone	Initial Impacts	Selective Mitigation Measures								Residual Impacts
			Access Level	Vegetation Component						2	3	4	5	7	8	9	16	
U537	7.6	7.8	6	2	M/S	M	M	5	Moderate		✓	✓						Low
U537	7.8	7.9	6	2	M/S	M	M	5	Moderate		✓	✓						Low
U537	7.9	8.1	6	2	M/S	M	M	5	Moderate		✓	✓						Low
U537	8.1	8.2	6	2	M/S	M	M	5	Moderate		✓	✓						Low
U537	8.2	8.6	1	2	W/M	M	W/M	5	Low									Low
U537	8.6	8.9	1	2	W/M	M	W/M	5	Low									Low
U539	0	0.7	5	2	M/S	W/M	M	5	Moderate		✓	✓					✓	Moderate
U539	0.7	0.8	5	2	M/S	W/M	M	5	Moderate		✓	✓					✓	Moderate
U539	0.8	1.2	5	2	M/S	W/M	M	5	Moderate		✓	✓					✓	Moderate
U539	1.2	1.3	5	2	M/S	W/M	M	5	Moderate		✓	✓					✓	Moderate
U539	1.3	1.7	5	2	M/S	W/M	M	5	Moderate		✓	✓					✓	Moderate
U539	1.7	2	6	2	M/S	W/M	M	5	Moderate		✓	✓						Moderate
U539	2	2.5	2	2	M/S	W	W/M	5	Low									Low
U539	2.5	3	2	2	M/S	W	W/M	5	Low									Low
U539	3	3.8	2	2	M/S	W	W/M	5	Low									Low
U539	3.8	4	2	2	M/S	W	W/M	5	Low									Low
U539	4	4.1	2	2	M/S	W	W/M	4	Low									Low
U539	4.1	4.3	2	2	M/S	W	W/M	4	Low									Low
U539	4.3	4.4	2	2	M/S	W	W/M	4	Low									Low
U539	4.4	4.9	2	2	M/S	W	W/M	4	Low									Low
U539	4.9	5	2	2	M/S	W	W/M	4	Low									Low
U539	5	5.1	2	2	M/S	W	W/M	4	Low									Low
U539	5.1	5.3	2	2	M/S	W	W/M	4	Low									Low
U539	5.3	6.4	5	2	M/S	W	W/M	4	Low									Low
U539	6.4	6.6	5	2	M/S	W	W/M	4	Low									Low
U539	6.6	6.9	5	2	M/S	W	W/M	4	Low									Low
U539	6.9	7	5	2	M/S	W/M	M	4	Low									Low
U539	7	7.1	5	2	M/S	M	M	4	Low									Low
U539	7.1	7.2	5	2	M/S	M	M	4	Low									Low
U539	7.2	7.3	5	2	M/S	M	M	5	Moderate		✓	✓						Low
U539	7.3	7.7	2	2	M/S	M	M	5	Moderate		✓	✓						Low
U539	7.7	7.9	2	2	M/S	M	M	5	Moderate		✓	✓						Low
U539	7.9	8.7	1	2	W/M	M	W/M	5	Low									Low
U539	8.7	9.4	2	2	M/S	M	M	5	Moderate		✓	✓						Moderate
U539	9.4	9.5	2	2	M/S	M	M	5	Moderate		✓	✓						Moderate
U540	0	0.6	2	3	S	S	S	1	Low									Low
U540	0.6	1	6	3	S	S	S	1	Low									Low
U540	1	1.4	6	2	M/S	S	M/S	1	Low									Low
U540	1.4	2	2	2	M/S	S	M/S	1	Low									Low
U544	0	0.5	1	1	W	W/M	W	2	Low									Low
U544	0.5	1	1	2	W/M	W/M	W	3	Low									Low

TABLE 3-11
MODERATE CONCERN VIEWER IMPACT RESULTS BY MILEPOST

Link Number	FMP	TMP	Landscape Contrast Components		Landscape Contrast	Structure Contrast	Project Contrast	Influence Zone	Initial Impacts	Selective Mitigation Measures								Residual Impacts
			Access Level	Vegetation Component						2	3	4	5	7	8	9	16	
U544	1	1.2	1	2	W/M	W/M	W	3	Low									Low
U544	1.2	1.6	6	2	M/S	W/M	M	3	Low									Low
U544	1.6	1.7	6	2	M/S	W/M	M	3	Low									Low
U544	1.7	1.8	1	2	W/M	W/M	W	3	Low									Low
U545	0	0.1	6	2	M/S	S	M/S	4	Moderate		✓	✓					✓	Low
U545	0.1	0.4	6	2	M/S	S	M/S	5	High		✓	✓	✓				✓	Moderate
U545	0.4	0.5	2	2	M/S	M/S	M/S	5	High		✓	✓					✓	Moderate
U545	0.5	0.8	2	2	M/S	M/S	M/S	5	High		✓	✓					✓	Moderate
U545	0.8	1.1	2	1	M	M/S	M/S	5	High		✓							Moderate
U545	1.1	1.2	2	2	M/S	M/S	M/S	5	High		✓	✓						Moderate
U545	1.2	1.7	2	2	M/S	M/S	M/S	5	High		✓	✓						Moderate
U546	0	0.1	2	2	M/S	M/S	M/S	5	High		✓	✓						Moderate
U546	0.1	0.3	2	2	M/S	M/S	M/S	4	Moderate		✓	✓						Low
U546	0.3	0.5	2	2	M/S	S	M/S	4	Moderate		✓	✓						Moderate
U546	0.5	0.6	2	2	M/S	S	M/S	5	High		✓	✓						Moderate
U546	0.6	0.7	2	2	M/S	S	M/S	5	High		✓	✓						Moderate
U546	0.7	0.8	2	2	M/S	S	M/S	5	High		✓	✓						Moderate
U546	0.8	1.1	1	2	W/M	S	M/S	5	High			✓						Moderate
U546	1.1	1.7	1	1	W	S	M	5	Moderate									Moderate
U546	1.7	1.8	1	2	W/M	S	M/S	5	High			✓						High
U546	1.8	2.6	1	2	W/M	S	M/S	5	High			✓						High
U546	2.6	2.9	1	2	W/M	S	M/S	5	High			✓						High
U546	2.9	3.1	2	2	M/S	S	M/S	5	High		✓	✓						High
U546	3.1	3.2	2	1	M	M/S	M/S	5	High		✓							High
U546	3.2	3.3	2	1	M	M/S	M/S	5	High		✓							High
U548	0	0.4	1	1	W	M/S	M	5	Moderate									Moderate
U548	0.4	0.8	1	2	W/M	M/S	M	5	Moderate			✓						Moderate
U548	0.8	0.9	1	2	W/M	S	M/S	5	High			✓						Moderate
U548	0.9	2.1	1	1	W	S	M	5	Moderate									Moderate
U548	2.1	3.1	1	2	W/M	S	M/S	5	High			✓						High
U548	3.1	4.4	1	1	W	S	M	5	Moderate									Moderate
U548	4.4	4.6	1	2	W/M	S	M/S	5	High			✓						Moderate
U548	4.6	5.1	1	1	W	S	M	5	Moderate									Moderate
U548	5.1	5.2	2	1	M	S	M/S	5	High		✓							Moderate
U548	5.2	5.6	2	2	M/S	S	M/S	5	High		✓	✓						Moderate
U548	5.6	5.8	1	2	W/M	S	M/S	5	High			✓						Moderate
U548	5.8	6.4	5	2	M/S	S	M/S	5	High		✓	✓	✓					Moderate
U548	6.4	6.6	1	2	W/M	S	M/S	5	High			✓						Moderate
U548	6.6	6.8	1	2	W/M	M	W/M	5	Low									Low
U548	6.8	7.3	1	1	W	M	W/M	5	Low									Low
U548	7.3	7.4	1	1	W	M	W/M	5	Low									Low

TABLE 3-11
MODERATE CONCERN VIEWER IMPACT RESULTS BY MILEPOST

Link Number	FMP	TMP	Landscape Contrast Components		Landscape Contrast	Structure Contrast	Project Contrast	Influence Zone	Initial Impacts	Selective Mitigation Measures								Residual Impacts
			Access Level	Vegetation Component						2	3	4	5	7	8	9	16	
U560	0	1.3	4	1	W/M	S	M/S	4	Moderate		✓							Low
U560	1.3	1.5	4	1	W/M	S	M/S	5	High		✓							Moderate
U560	1.5	2.2	1	1	W	S	M	5	Moderate									Moderate
U560	2.2	2.6	1	1	W	S	M	5	Moderate							✓		Moderate
U560	2.6	3.3	3	1	W	S	M	5	Moderate									Moderate
U560	3.3	3.4	1	1	W	M/S	M	5	Moderate									Moderate
U560	3.4	3.5	1	2	W/M	M/S	M	5	Moderate			✓						Moderate
U585	0	0.4	1	1	W	M/S	M	3	Low									Low
U585	0.4	1.5	1	1	W	M/S	M	3	Low									Low
U585	1.5	1.7	5	1	M	M/S	M/S	3	Low									Low
U585	1.7	1.8	5	1	M	M/S	M/S	3	Low									Low
U585	1.8	2	2	1	M	M/S	M/S	3	Low									Low
U585	2	2.2	2	2	M/S	M/S	M/S	3	Low									Low
U585	2.2	2.8	1	2	W/M	M/S	M	3	Low									Low
U585	2.8	3.4	4	2	M	M/S	M/S	3	Low									Low
U585	3.4	3.5	1	2	W/M	M/S	M	3	Low									Low
U585	3.5	3.6	1	2	W/M	M/S	M	3	Low									Low
U585	3.6	3.9	1	2	W/M	M/S	M	3	Low									Low
U585	3.9	4.3	1	2	W/M	M/S	M	3	Low									Low
U585	4.3	4.7	1	2	W/M	W/M	W	3	Low									Low
U585	4.7	4.9	1	1	W	W/M	W	3	Low									Low
U585	4.9	5.1	1	1	W	W/M	W	2	Low									Low
U586	0	0.5	1	1	W	M/S	M	3	Low									Low
U586	0.5	0.6	5	1	M	M/S	M/S	3	Low									Low
U586	0.6	0.7	5	1	M	M/S	M/S	2	Low									Low
U586	0.7	0.8	5	1	M	M/S	M/S	2	Low									Low
U586	0.8	1.1	5	1	M	M/S	M/S	2	Low									Low
U586	1.1	1.6	1	1	W	M/S	M	2	Low									Low
U586	1.6	1.7	1	1	W	M/S	M	2	Low									Low
U586	1.7	2.5	1	1	W	M/S	M	1	Low									Low
U586	2.5	3	3	1	W	M/S	M	1	Low									Low
U586	3	4	1	1	W	M/S	M	1	Low									Low
U587	0	0.1	1	1	W	M	W/M	1	Low									Low
U587	0.1	0.2	1	1	W	M	W/M	1	Low									Low
U587	0.2	0.3	1	1	W	W/M	W	1	Low									Low
U587	0.3	0.7	2	2	M/S	W/M	M	1	Low									Low
U587	0.7	1	1	2	W/M	W/M	W	1	Low									Low
U587	1	1.3	2	2	M/S	W/M	M	1	Low									Low
U587	1.3	1.5	4	2	M	W/M	W/M	1	Low									Low
U587	1.5	1.6	4	2	M	W/M	W/M	2	Low									Low
U587	1.6	2.2	1	2	W/M	W/M	W	2	Low									Low

TABLE 3-11
MODERATE CONCERN VIEWER IMPACT RESULTS BY MILEPOST

Link Number	FMP	TMP	Landscape Contrast Components		Landscape Contrast	Structure Contrast	Project Contrast	Influence Zone	Initial Impacts	Selective Mitigation Measures								Residual Impacts
			Access Level	Vegetation Component						2	3	4	5	7	8	9	16	
U587	2.2	2.3	4	2	M	W/M	W/M	2	Low									Low
U587	2.3	2.5	4	2	M	W/M	W/M	2	Low									Low
U587	2.5	2.6	4	2	M	W/M	W/M	2	Low									Low
U587	2.6	2.8	4	2	M	W/M	W/M	3	Low									Low
U587	2.8	3.6	2	2	M/S	M/S	M/S	3	Low									Low
U587	3.6	3.8	2	2	M/S	M/S	M/S	3	Low									Low
U587	3.8	3.9	2	2	M/S	M/S	M/S	3	Low									Low
U587	3.9	4	2	2	M/S	M/S	M/S	3	Low									Low
U587	4	4.2	1	2	W/M	M/S	M	3	Low									Low
U587	4.2	4.5	1	2	W/M	M/S	M	3	Low									Low
U587	4.5	4.8	1	1	W	M/S	M	3	Low									Low
U587	4.8	4.9	1	1	W	M/S	M	3	Low									Low
U587	4.9	5	1	1	W	M/S	M	3	Low									Low
U600	0	0.6	2	2	M/S	S	M/S	5	High		✓	✓						Moderate
U600	0.6	1	1	2	W/M	S	M/S	5	High			✓						Moderate
U600	1	1.1	1	2	W/M	S	M/S	5	High			✓						Moderate
U600	1.1	1.3	6	2	M/S	S	M/S	5	High		✓	✓	✓					Moderate
U600	1.3	1.4	6	2	M/S	S	M/S	5	High		✓	✓	✓					Moderate
U600	1.4	1.8	6	2	M/S	S	M/S	5	High		✓	✓	✓					Moderate
U600	1.8	2.2	6	3	S	S	S	5	High		✓	✓	✓					Moderate
U600	2.2	2.3	6	3	S	S	S	5	High		✓	✓	✓					Moderate
U600	2.3	2.4	6	3	S	S	S	5	High		✓	✓	✓					Moderate
U600	2.4	2.7	6	3	S	S	S	5	High		✓	✓	✓					Moderate
U600	2.7	2.9	6	3	S	S	S	5	Low									Low
U600	2.9	3	6	3	S	S	S	4	Moderate		✓	✓						Low
U600	3	3.3	6	3	S	S	S	4	Moderate		✓	✓						Low
U600	3.3	3.4	6	3	S	S	S	4	Moderate		✓	✓						Low
U600	3.4	3.5	6	3	S	S	S	4	Low									Low
U600	3.5	3.8	6	3	S	S	S	3	Moderate		✓	✓						Low
U600	3.8	3.9	6	3	S	S	S	3	Moderate		✓	✓						Low
U600	3.9	4.2	6	3	S	S	S	3	Low									Low
U600	4.2	4.4	6	3	S	S	S	3	Moderate		✓	✓						Low
U600	4.4	4.6	6	3	S	S	S	3	Moderate		✓	✓						Low
U600	4.6	4.7	2	3	S	S	S	3	Moderate		✓	✓						Low
U600	4.7	4.9	2	3	S	S	S	3	Moderate		✓	✓						Low
U600	4.9	5.1	2	1	M	S	M/S	3	Low									Low
U600	5.1	5.2	2	1	M	S	M/S	4	Moderate		✓							Low
U600	5.2	5.3	2	1	M	S	M/S	4	Moderate		✓							Low
U600	5.3	5.4	5	1	M	S	M/S	4	Moderate		✓							Low
U600	5.4	5.6	5	3	S	S	S	4	Moderate		✓	✓						Low
U600	5.6	5.7	5	3	S	S	S	4	Low									Low

TABLE 3-11
MODERATE CONCERN VIEWER IMPACT RESULTS BY MILEPOST

Link Number	FMP	TMP	Landscape Contrast Components		Landscape Contrast	Structure Contrast	Project Contrast	Influence Zone	Initial Impacts	Selective Mitigation Measures								Residual Impacts
			Access Level	Vegetation Component						2	3	4	5	7	8	9	16	
U600	5.7	5.9	5	3	S	S	S	4	Moderate		✓	✓						Low
U600	5.9	6	5	3	S	S	S	5	High		✓	✓	✓					Moderate
U600	6	6.1	6	3	S	S	S	5	High		✓	✓	✓					Moderate
U600	6.1	6.4	6	3	S	S	S	5	Low									Low
U600	6.4	6.8	2	3	S	S	S	5	High		✓	✓						Moderate
U600	6.8	7.4	2	3	S	S	S	4	Moderate		✓	✓						Low
U600	7.4	8.1	2	3	S	S	S	3	Moderate		✓	✓						Low
U600	8.1	8.6	2	3	S	S	S	4	Moderate		✓	✓						Moderate
U600	8.6	9.2	2	3	S	S	S	5	High		✓	✓						Moderate
U600	9.2	9.6	2	3	S	S	S	5	High		✓	✓						Moderate
U600	9.6	10	6	3	S	S	S	5	High		✓	✓	✓					Moderate
U600	10	10.1	6	3	S	S	S	4	Moderate		✓	✓						Moderate
U600	10.1	10.2	6	3	S	S	S	4	Low									Low
U600	10.2	10.6	6	3	S	S	S	4	Moderate		✓	✓						Moderate
U600	10.6	10.8	5	3	S	S	S	4	Moderate		✓	✓						Moderate
U600	10.8	11.3	5	3	S	S	S	4	Low									Low
U600	11.3	11.4	5	1	M	S	M/S	4	Moderate		✓							Low
U600	11.4	11.5	5	1	M	S	M/S	4	Moderate		✓							Low
U600	11.5	11.6	2	1	M	S	M/S	4	Low									Low
U600	11.6	11.7	2	1	M	S	M/S	3	Low									Low
U600	11.7	11.9	2	1	M	S	M/S	3	Low									Low
U600	11.9	12.2	2	3	S	S	S	3	Moderate		✓	✓						Low
U600	12.2	12.3	2	3	S	S	S	3	Low									Low
U600	12.3	12.6	2	3	S	S	S	3	Moderate		✓	✓						Low
U600	12.6	12.8	2	3	S	S	S	3	Low									Low
U600	12.8	13.2	2	3	S	S	S	3	Moderate		✓	✓						Low
U600	13.2	13.7	2	3	S	S	S	3	Low									Low
U600	13.7	13.8	2	3	S	S	S	3	Low									Low
U600	13.8	13.9	2	3	S	S	S	4	Moderate		✓	✓						Low
U600	13.9	14.2	2	3	S	S	S	3	Moderate		✓	✓						Low
U600	14.2	14.5	4	3	S	S	S	3	Moderate		✓	✓						Low
U600	14.5	14.9	4	1	W/M	S	M/S	3	Low									Low
U600	14.9	15.1	4	3	S	S	S	3	Moderate		✓	✓						Low
U600	15.1	15.2	3	3	M/S	S	M/S	3	Low									Low
U600	15.2	15.6	3	1	W	S	M	3	Low									Low
U600	15.6	16.8	4	1	W/M	S	M/S	3	Low									Low
U600	16.8	16.9	4	3	S	S	S	3	Moderate		✓	✓						Low
U600	16.9	17.3	5	3	S	S	S	3	Moderate		✓	✓						Low
U600	17.3	17.8	5	3	S	S	S	4	Moderate		✓	✓						Low
U600	17.8	18.1	6	3	S	S	S	4	Moderate		✓	✓						Low
U600	18.1	18.4	6	3	S	S	S	4	Low									Low

TABLE 3-11
MODERATE CONCERN VIEWER IMPACT RESULTS BY MILEPOST

Link Number	FMP	TMP	Landscape Contrast Components		Landscape Contrast	Structure Contrast	Project Contrast	Influence Zone	Initial Impacts	Selective Mitigation Measures								Residual Impacts
			Access Level	Vegetation Component						2	3	4	5	7	8	9	16	
U600	18.4	18.6	6	3	S	S	S	5	Low									Low
U600	18.6	19.5	6	3	S	S	S	5	High		✓	✓	✓					Moderate
U600	19.5	20	2	3	S	S	S	5	High		✓	✓						Moderate
U600	20	20.4	2	2	M/S	S	M/S	5	High		✓	✓						Moderate
U600	20.4	20.9	2	2	M/S	S	M/S	4	Moderate		✓	✓						Low
U600	20.9	21.2	5	2	M/S	S	M/S	4	Moderate		✓	✓						Low
U600	21.2	21.5	5	2	M/S	S	M/S	3	Low									Low
U600	21.5	21.6	5	2	M/S	S	M/S	3	Low									Low
U621	0	0.3	2	2	M/S	M	M	5	Moderate		✓	✓						Moderate
U621	0.3	0.6	6	2	M/S	M	M	5	Moderate		✓	✓						Moderate
U621	0.6	0.7	6	2	M/S	M	M	4	Low									Moderate
U621	0.7	0.8	6	2	M/S	M	M	5	Moderate		✓	✓						Moderate
U621	0.8	1.1	5	2	M/S	M	M	5	Moderate		✓	✓						Moderate
U621	1.1	1.4	2	2	M/S	M	M	5	Moderate		✓	✓						Moderate
U621	1.4	1.7	2	2	M/S	W/M	M	5	Moderate		✓	✓						Low
U621	1.7	2.1	2	1	M	W/M	W/M	5	Low									Low
U621	2.1	2.7	2	2	M/S	W/M	M	5	Moderate		✓	✓			✓			Moderate
U621	2.7	2.9	6	1	M	W/M	W/M	5	Low									Low
U621	2.9	3	6	1	M	W/M	W/M	5	Low									Low
U621	3	3.5	6	2	M/S	W/M	M	5	Moderate		✓	✓						Moderate
U621	3.5	4.3	2	2	M/S	W/M	M	5	Moderate		✓	✓						Moderate
U621	4.3	4.5	2	2	M/S	W/M	M	5	Moderate		✓	✓						Low
U621	4.5	4.6	6	2	M/S	W/M	M	5	Moderate		✓	✓						Low
U621	4.6	5.1	6	2	M/S	M	M	5	Moderate		✓	✓						Low
U621	5.1	5.9	6	2	M/S	M	M	5	Moderate		✓	✓						Low
U621	5.9	6.1	5	2	M/S	M	M	5	Moderate		✓	✓						Low
U621	6.1	6.6	5	2	M/S	M	M	4	Low									Low
U621	6.6	7	5	2	M/S	M	M	4	Low									Low
U621	7	7.1	5	2	M/S	M	M	4	Low									Low
U621	7.1	7.2	5	2	M/S	M	M	4	Low									Low
U621	7.2	7.5	5	2	M/S	M	M	4	Low									Low
U621	7.5	7.7	5	2	M/S	M	M	5	Moderate		✓	✓						Moderate
U625	0	0.7	5	2	M/S	M	M	5	Moderate		✓	✓						Moderate
U625	0.7	0.9	6	2	M/S	M	M	5	Moderate		✓	✓						Moderate
U625	0.9	1.4	6	2	M/S	M	M	5	Moderate		✓	✓						Moderate
U625	1.4	1.6	5	2	M/S	M	M	5	Moderate		✓	✓						Moderate
U625	1.6	1.7	5	2	M/S	M	M	5	Moderate		✓	✓						Moderate
U625	1.7	2.3	5	1	M	M	M	5	Moderate		✓							Moderate
U625	2.3	2.5	5	2	M/S	M	M	5	Moderate		✓	✓						Moderate
U625	2.5	3.1	5	2	M/S	M	M	5	Moderate		✓	✓						Moderate
U625	3.1	3.3	2	2	M/S	M	M	5	Moderate		✓	✓						Moderate

TABLE 3-11
MODERATE CONCERN VIEWER IMPACT RESULTS BY MILEPOST

Link Number	FMP	TMP	Landscape Contrast Components		Landscape Contrast	Structure Contrast	Project Contrast	Influence Zone	Initial Impacts	Selective Mitigation Measures								Residual Impacts
			Access Level	Vegetation Component						2	3	4	5	7	8	9	16	
U625	3.3	4	2	2	M/S	M	M	5	Moderate		✓	✓						Moderate
U625	4	4.4	2	2	M/S	M	M	5	Moderate		✓	✓						Moderate
U625	4.4	4.5	6	2	M/S	M	M	5	Moderate		✓	✓						Moderate
U625	4.5	4.7	6	2	M/S	M	M	5	Moderate		✓	✓						Moderate
U625	4.7	5	5	2	M/S	M	M	5	Moderate		✓	✓						Moderate
U625	5	5.2	5	1	M	M	M	5	Moderate		✓							Moderate
U625	5.2	5.5	5	1	M	M	M	5	Moderate		✓							Moderate
U625	5.5	5.8	2	1	M	M	M	5	Moderate		✓							Moderate
U625	5.8	5.9	2	1	M	M	M	5	Moderate		✓							Moderate
U625	5.9	6	2	2	M/S	M	M	5	Moderate		✓	✓						Moderate
U625	6	6.7	2	2	M/S	M	M	4	Low									Low
U625	6.7	7.2	2	2	M/S	M	M	4	Low									Low
U625	7.2	7.3	2	3	S	M	M/S	3	Low									Low
U625	7.3	7.6	2	3	S	M	M/S	3	Low									Low
U625	7.6	7.7	2	3	S	M	M/S	3	Low									Low
U625	7.7	7.9	6	3	S	M	M/S	3	Low									Low
U625	7.9	8	6	3	S	M	M/S	3	Low									Low
U625	8	8.1	6	3	S	M	M/S	3	Low									Low
U625	8.1	8.3	6	3	S	M	M/S	3	Low									Low
U625	8.3	8.4	6	3	S	M	M/S	3	Low									Low
U625	8.4	8.5	6	2	M/S	M	M	3	Low									Low
U625	8.5	8.6	6	2	M/S	M	M	3	Low									Low
U625	8.6	8.9	5	3	S	M	M/S	3	Low									Low
U625	8.9	9.1	5	2	M/S	M	M	3	Low									Low
U625	9.1	9.3	5	3	S	M	M/S	3	Low									Low
U625	9.3	9.9	2	3	S	M	M/S	2	Low									Low
U625	9.9	11.1	2	2	M/S	M	M	2	Low									Low
U625	11.1	11.6	2	2	M/S	M	M	1	Low									Low
U625	11.6	12.1	5	2	M/S	M	M	1	Low									Low
U625	12.1	12.7	2	2	M/S	M	M	1	Low									Low
U625	12.7	13.2	2	1	M	M	M	1	Low									Low
U625	13.2	13.3	5	1	M	M	M	1	Low									Low
U625	13.3	13.4	5	1	M	M	M	2	Low									Low
U628	0	0.4	1	1	W	M	W/M	2	Low									Low
U628	0.4	0.8	6	1	M	M	M	2	Low									Low
U628	0.8	1	4	1	W/M	M	W/M	2	Low									Low
U628	1	1.1	4	2	M	M	M	2	Low									Low
U628	1.1	1.2	4	2	M	M	M	2	Low									Low
U628	1.2	1.3	4	2	M	M	M	2	Low									Low
U628	1.3	1.6	4	2	M	M	M	2	Low									Low
U628	1.6	2	4	1	W/M	M	W/M	2	Low									Low

TABLE 3-11
MODERATE CONCERN VIEWER IMPACT RESULTS BY MILEPOST

Link Number	FMP	TMP	Landscape Contrast Components		Landscape Contrast	Structure Contrast	Project Contrast	Influence Zone	Initial Impacts	Selective Mitigation Measures								Residual Impacts
			Access Level	Vegetation Component						2	3	4	5	7	8	9	16	
U628	2	2.3	4	2	M	M	M	2	Low									Low
U628	2.3	2.5	4	2	M	M	M	2	Low									Low
U628	2.5	2.6	5	2	M/S	M	M	2	Low									Low
U628	2.6	3	5	1	M	M	M	2	Low									Low
U629	0	0.2	5	2	M/S	M	M	2	Low									Low
U629	0.2	0.5	5	2	M/S	M	M	3	Low									Low
U629	0.5	0.9	4	2	M	M	M	3	Low									Low
U629	0.9	1	4	2	M	M	M	2	Low									Low
U629	1	1.2	2	2	M/S	M	M	2	Low									Low
U629	1.2	1.3	2	1	M	M	M	2	Low									Low
U629	1.3	1.5	2	1	M	M	M	3	Low									Low
U629	1.5	1.6	2	2	M/S	M	M	3	Low									Low
U629	1.6	1.8	2	2	M/S	M	M	3	Low									Low
U629	1.8	1.9	2	2	M/S	M	M	3	Low									Low
U629	1.9	2.5	6	2	M/S	M	M	3	Low									Low
U629	2.5	3	6	2	M/S	S	M/S	3	Low									Low
U629	3	3.2	6	2	M/S	S	M/S	3	Low									Low
U629	3.2	3.7	6	2	M/S	S	M/S	3	Low									Low
U629	3.7	3.8	6	3	S	S	S	3	Moderate		✓	✓						Low
U629	3.8	4	6	3	S	S	S	3	Low									Low
U629	4	4.3	6	3	S	M/S	M/S	3	Low									Low
U629	4.3	4.6	6	3	S	M/S	M/S	3	Low									Low
U629	4.6	4.7	6	3	S	M/S	M/S	3	Low									Low
U629	4.7	5	6	3	S	M/S	M/S	3	Low									Low
U629	5	5.2	2	3	S	M/S	M/S	3	Low									Low
U629	5.2	5.9	2	3	S	M/S	M/S	3	Low									Low
U629	5.9	6	2	3	S	M/S	M/S	3	Low									Low
U629	6	6.5	2	3	S	M/S	M/S	4	Moderate		✓	✓						Moderate
U629	6.5	6.9	2	3	S	M/S	M/S	5	High		✓	✓						Moderate
U629	6.9	7.3	2	1	M	M/S	M/S	5	High		✓							Moderate
U629	7.3	8.3	1	1	W	M/S	M	5	Moderate									Moderate
U629	8.3	8.9	2	3	S	M/S	M/S	5	High		✓	✓						Moderate
U629	8.9	9	2	3	S	M/S	M/S	4	Low									Low
U629	9	9.2	2	1	M	M/S	M/S	4	Low									Low
U629	9.2	9.3	2	3	S	M/S	M/S	4	Low									Low
U629	9.3	9.5	6	3	S	M/S	M/S	4	Low									Low
U629	9.5	9.9	6	3	S	W/M	M	3	Low									Low
U629	9.9	10.3	6	3	S	W/M	M	3	Low									Low
U629	10.3	10.4	6	3	S	W/M	M	3	Low									Low
U629	10.4	11.5	2	3	S	W/M	M	3	Low									Low
U629	11.5	12.2	2	3	S	W/M	M	3	Low									Low

TABLE 3-11
MODERATE CONCERN VIEWER IMPACT RESULTS BY MILEPOST

Link Number	FMP	TMP	Landscape Contrast Components		Landscape Contrast	Structure Contrast	Project Contrast	Influence Zone	Initial Impacts	Selective Mitigation Measures								Residual Impacts
			Access Level	Vegetation Component						2	3	4	5	7	8	9	16	
U629	12.2	12.4	2	3	S	W/M	M	3	Low									Low
U629	12.4	12.6	1	3	M/S	W/M	M	3	Low									Low
U629	12.6	13.1	1	3	M/S	W/M	M	3	Low									Low
U630	0	0.1	1	3	M/S	W/M	M	3	Low									Low
U630	0.1	0.4	1	3	M/S	M/S	M/S	3	Low									Low
U630	0.4	1	5	3	S	M/S	M/S	3	Low									Low
U630	1	1.1	5	1	M	M/S	M/S	3	Low									Low
U630	1.1	1.2	5	1	M	S	M/S	3	Low									Low
U630	1.2	1.7	5	3	S	S	S	3	Moderate		✓	✓						Low
U630	1.7	1.9	5	3	S	S	S	2	Low									Low
U630	1.9	2	5	3	S	S	S	2	Low									Low
U630	2	3	5	3	S	S	S	2	Low									Low
U630	3	3.2	5	3	S	M/S	M/S	2	Low									Low
U630	3.2	3.8	6	3	S	M/S	M/S	2	Low									Low
U630	3.8	4.4	6	1	M	M/S	M/S	2	Low									Low
U630	4.4	4.5	6	2	M/S	M/S	M/S	2	Low									Low
U630	4.5	5.1	6	2	M/S	M/S	M/S	3	Low									Low
U630	5.1	5.4	6	2	M/S	M/S	M/S	3	Low									Low
U630	5.4	5.5	6	1	M	M/S	M/S	3	Low									Low
U630	5.5	5.6	6	1	M	M/S	M/S	3	Low									Low
U630	5.6	6.1	6	2	M/S	M/S	M/S	3	Low									Low
U630	6.1	6.3	6	1	M	M/S	M/S	4	Moderate		✓							Moderate
U630	6.3	6.4	6	1	M	S	M/S	4	Moderate		✓							Moderate
U630	6.4	6.5	2	1	M	S	M/S	4	Moderate		✓							Moderate
U630	6.5	6.6	2	3	S	S	S	4	Moderate		✓	✓						Moderate
U630	6.6	7.1	2	3	S	S	S	4	Low									Low
U630	7.1	7.4	2	1	M	S	M/S	4	Low									Low
U630	7.4	7.5	2	3	S	S	S	3	Low									Low
U630	7.5	8.5	2	3	S	S	S	3	Low									Low
U630	8.5	8.8	2	3	S	S	S	2	Low									Low
U630	8.8	8.9	6	3	S	S	S	2	Low									Low
U630	8.9	9.5	6	3	S	M/S	M/S	2	Low									Low
U630	9.5	9.7	6	3	S	M/S	M/S	2	Low									Low
U630	9.7	9.8	6	3	S	M/S	M/S	2	Low									Low
U630	9.8	10.1	6	3	S	M/S	M/S	2	Low									Low
U630	10.1	10.2	2	3	S	M/S	M/S	2	Low									Low
U630	10.2	10.6	2	2	M/S	M/S	M/S	2	Low									Low
U630	10.6	11.1	2	2	M/S	M/S	M/S	2	Low									Low
U630	11.1	11.3	2	2	M/S	M/S	M/S	2	Low									Low
U630	11.3	11.4	5	2	M/S	M/S	M/S	2	Low									Low
U630	11.4	11.9	5	2	M/S	M/S	M/S	2	Low									Low

TABLE 3-11
MODERATE CONCERN VIEWER IMPACT RESULTS BY MILEPOST

Link Number	FMP	TMP	Landscape Contrast Components		Landscape Contrast	Structure Contrast	Project Contrast	Influence Zone	Initial Impacts	Selective Mitigation Measures								Residual Impacts
			Access Level	Vegetation Component						2	3	4	5	7	8	9	16	
U630	11.9	12.1	5	2	M/S	M/S	M/S	2	Low									Low
U630	12.1	12.4	1	1	W	M/S	M	2	Low									Low
U630	12.4	12.8	1	2	W/M	M/S	M	3	Low									Low
U630	12.8	13.6	1	1	W	M/S	M	3	Low									Low
U630	13.6	14.1	1	1	W	M/S	M	4	Low									Low
U630	14.1	15.1	1	1	W	M/S	M	5	Moderate									Moderate
U630	15.1	15.4	1	1	W	M/S	M	4	Low									Low
U630	15.4	16	1	1	W	M/S	M	5	Moderate									Moderate
U631	0	0.6	3	1	W	S	M	5	Moderate									Moderate
U631	0.6	1.2	4	2	M	S	M/S	4	Moderate		✓	✓						Low
U631	1.2	1.6	4	2	M	S	M/S	3	Low									Low
U631	1.6	1.8	1	2	W/M	S	M/S	3	Low									Low
U631	1.8	2.1	1	1	W	S	M	3	Low									Low
U631	2.1	2.2	1	2	W/M	S	M/S	3	Low									Low
U631	2.2	2.7	1	2	W/M	S	M/S	3	Low									Low
U631	2.7	3.5	5	2	M/S	S	M/S	3	Low									Low
U631	3.5	3.8	4	2	M	S	M/S	4	Moderate		✓	✓						Low
U631	3.8	4.2	2	2	M/S	S	M/S	4	Moderate		✓	✓						Low
U631	4.2	4.6	2	2	M/S	S	M/S	4	Moderate		✓	✓						Low
U631	4.6	5	2	2	M/S	S	M/S	4	Moderate		✓	✓						Low
U631	5	5.1	2	2	M/S	S	M/S	4	Moderate		✓	✓						Low
U631	5.1	5.3	1	2	W/M	S	M/S	4	Moderate			✓						Low
U631	5.3	5.6	1	2	W/M	M/S	M	4	Low									Low
U631	5.6	5.9	5	2	M/S	M/S	M/S	4	Moderate		✓	✓						Low
U631	5.9	7.7	5	2	M/S	M/S	M/S	5	High		✓	✓	✓					Moderate
U631	7.7	7.9	5	2	M/S	M/S	M/S	4	Moderate		✓	✓						Low
U631	7.9	8.1	5	2	M/S	M	M	4	Low									Low
U631	8.1	8.7	5	2	M/S	M	M	4	Low									Low
U631	8.7	9.2	5	2	M/S	M	M	5	Moderate		✓	✓						Low
U631	9.2	9.5	5	2	M/S	M	M	4	Low									Low
U631	9.5	9.9	5	2	M/S	M	M	4	Low									Low
U631	9.9	10	5	2	M/S	M	M	4	Low									Low
U631	10	10.1	5	2	M/S	M	M	5	Moderate		✓	✓						Low
U631	10.1	10.3	2	2	M/S	M	M	5	Moderate		✓	✓						Low
U631	10.3	10.4	2	2	M/S	M	M	5	Moderate		✓	✓				✓		Low
U631	10.4	10.5	2	2	M/S	M	M	5	Moderate		✓	✓				✓		Low
U631	10.5	10.7	2	1	M	M	M	5	Moderate		✓					✓		Low
U631	10.7	11	2	1	M	M	M	5	Moderate		✓							Low
U631	11	11.1	2	1	M	M	M	4	Low									Low
U631	11.1	11.5	2	2	M/S	M	M	4	Low									Low
U631	11.5	11.6	2	2	M/S	M	M	4	Low									Low

TABLE 3-11
MODERATE CONCERN VIEWER IMPACT RESULTS BY MILEPOST

Link Number	FMP	TMP	Landscape Contrast Components		Landscape Contrast	Structure Contrast	Project Contrast	Influence Zone	Initial Impacts	Selective Mitigation Measures								Residual Impacts
			Access Level	Vegetation Component						2	3	4	5	7	8	9	16	
U631	11.6	12.1	1	1	W	M	W/M	4	Low									Low
U631	12.1	12.2	4	1	W/M	M	W/M	4	Low									Low
U631	12.2	12.5	4	1	W/M	M	W/M	3	Low									Low
U631	12.5	13.5	1	1	W	M	W/M	3	Low									Low
U631	13.5	13.9	1	1	W	M	W/M	3	Low									Low
U631	13.9	14.1	1	1	W	M	W/M	3	Low									Low
U631	14.1	14.4	5	1	M	M	M	3	Low									Low
U631	14.4	14.9	6	1	M	M	M	3	Low									Low
U631	14.9	15.2	1	1	W	M	W/M	3	Low									Low
U631	15.2	15.3	1	2	W/M	M	W/M	3	Low									Low
U631	15.3	15.6	2	2	M/S	M	M	3	Low									Low
U631	15.6	15.7	2	2	M/S	M	M	4	Low									Low
U636	0	0.3	5	2	M/S	S	M/S	3	Low									Low
U636	0.3	0.8	5	2	M/S	S	M/S	4	Moderate		✓	✓						Moderate
U636	0.8	0.9	5	2	M/S	S	M/S	5	High		✓	✓	✓					Moderate
U636	0.9	1.8	1	1	W	S	M	5	Moderate									Moderate
U636	1.8	2.2	2	2	M/S	S	M/S	5	High		✓	✓						Moderate
U636	2.2	2.3	1	2	W/M	S	M/S	5	High			✓						Moderate
U636	2.3	2.4	1	2	W/M	S	M/S	5	High			✓						Moderate
U636	2.4	2.5	1	1	W	S	M	5	Moderate									Moderate
U636	2.5	2.7	1	1	W	S	M	5	Moderate									Moderate
U636	2.7	2.8	1	1	W	S	M	4	Low									Low
U636	2.8	3.2	1	1	W	S	M	4	Low									Low
U636	3.2	3.7	1	1	W	S	M	3	Low									Low
U636	3.7	3.8	1	1	W	S	M	3	Low									Low
U636	3.8	3.9	1	2	W/M	S	M/S	3	Low									Low
U636	3.9	4.3	5	2	M/S	S	M/S	3	Low									Low
U636	4.3	4.7	1	2	W/M	S	M/S	3	Low									Low
U636	4.7	4.8	5	2	M/S	S	M/S	3	Low									Low
U636	4.8	4.9	5	2	M/S	S	M/S	4	Moderate		✓	✓						Low
U636	4.9	5.1	5	2	M/S	S	M/S	4	Low									Low
U636	5.1	5.3	5	2	M/S	S	M/S	4	Moderate		✓	✓						Low
U636	5.3	5.7	5	2	M/S	S	M/S	4	Moderate		✓	✓						Low
U636	5.7	6.2	5	2	M/S	S	M/S	4	Moderate		✓	✓						Low
U636	6.2	6.5	5	2	M/S	S	M/S	4	Moderate		✓	✓						Low
U636	6.5	7	1	2	W/M	S	M/S	4	Moderate			✓						Low
U636	7	7.6	1	2	W/M	S	M/S	5	High			✓						Moderate
U636	7.6	7.9	1	1	W	S	M	5	Moderate									Moderate
U636	7.9	8.2	4	1	W/M	S	M/S	5	High		✓							Moderate
U636	8.2	8.3	4	1	W/M	S	M/S	5	High		✓							Moderate
U636	8.3	8.9	4	1	W/M	S	M/S	5	High		✓							Moderate

TABLE 3-11
MODERATE CONCERN VIEWER IMPACT RESULTS BY MILEPOST

Link Number	FMP	TMP	Landscape Contrast Components		Landscape Contrast	Structure Contrast	Project Contrast	Influence Zone	Initial Impacts	Selective Mitigation Measures								Residual Impacts
			Access Level	Vegetation Component						2	3	4	5	7	8	9	16	
U636	8.9	9.3	4	1	W/M	S	M/S	5	High		✓							Moderate
U636	9.3	9.4	4	2	M	S	M/S	5	High		✓	✓						Moderate
U636	9.4	9.6	1	2	W/M	S	M/S	5	High			✓						Moderate
U636	9.6	10.1	1	2	W/M	S	M/S	4	Moderate			✓						Low
U636	10.1	10.2	1	1	W	S	M	4	Low									Low
U636	10.2	10.3	1	1	W	S	M	3	Low									Low
U636	10.3	10.6	1	1	W	S	M	3	Low									Low
U636	10.6	11.2	1	2	W/M	S	M/S	3	Low									Low
U636	11.2	12	1	2	W/M	S	M/S	3	Low									Low
U636	12	12.1	1	2	W/M	M/S	M	3	Low									Low
U636	12.1	12.2	1	1	W	M/S	M	3	Low									Low
U636	12.2	12.4	5	1	M	M/S	M/S	3	Low									Low
U636	12.4	12.5	5	2	M/S	M/S	M/S	3	Low									Low
U636	12.5	12.9	5	2	M/S	M/S	M/S	2	Low									Low
U636	12.9	13.1	5	2	M/S	M/S	M/S	2	Low									Low
U636	13.1	13.2	5	2	M/S	M/S	M/S	2	Low									Low
U636	13.2	13.5	5	1	M	M/S	M/S	2	Low									Low
U636	13.5	13.6	1	1	W	M/S	M	2	Low									Low
U636	13.6	14	1	1	W	M/S	M	3	Low									Low
U636	14	14.1	1	1	W	M	W/M	3	Low									Low
U636	14.1	14.4	1	2	W/M	M	W/M	3	Low									Low
U636	14.4	14.6	5	2	M/S	M	M	3	Low									Low
U636	14.6	15.2	5	2	M/S	M	M	3	Low									Low
U637	0	0.4	5	2	M/S	M	M	4	Low									Low
U637	0.4	0.5	6	2	M/S	M	M	4	Low									Low
U637	0.5	0.9	6	2	M/S	M	M	4	Low									Low
U637	0.9	1	6	2	M/S	M	M	4	Low									Low
U637	1	1.6	6	2	M/S	M	M	5	Moderate		✓	✓						Low
U638	0	0.3	5	2	M/S	M	M	2	Low									Low
U638	0.3	0.4	5	2	M/S	M	M	2	Low									Low
U638	0.4	0.9	5	2	M/S	M	M	2	Low									Low
U638	0.9	1	5	2	M/S	M	M	2	Low									Low
U638	1	1.7	5	2	M/S	M	M	2	Low									Low
U638	1.7	2	5	2	M/S	M	M	3	Low									Low
U638	2	2.5	5	2	M/S	M	M	3	Low									Low
U638	2.5	3	6	2	M/S	M	M	3	Low									Low
U638	3	3.3	5	2	M/S	M	M	4	Low									Low
U638	3.3	3.5	5	2	M/S	M	M	4	Low									Low
U638	3.5	4	6	2	M/S	M	M	5	Moderate		✓	✓						Low
U638	4	4.1	5	2	M/S	M	M	5	Moderate		✓	✓						Low
U639	0	0.2	5	2	M/S	M	M	5	Moderate		✓	✓						Low

TABLE 3-11
MODERATE CONCERN VIEWER IMPACT RESULTS BY MILEPOST

Link Number	FMP	TMP	Landscape Contrast Components		Landscape Contrast	Structure Contrast	Project Contrast	Influence Zone	Initial Impacts	Selective Mitigation Measures								Residual Impacts
			Access Level	Vegetation Component						2	3	4	5	7	8	9	16	
U639	0.2	0.3	5	2	M/S	M	M	5	Moderate		✓	✓						Low
U639	0.3	0.4	6	2	M/S	M	M	5	Moderate		✓	✓						Low
U639	0.4	0.5	6	2	M/S	W/M	M	5	Moderate		✓	✓						Moderate
U639	0.5	0.6	6	2	M/S	W/M	M	5	Moderate		✓	✓						Moderate
U639	0.6	0.9	6	2	M/S	W/M	M	5	Moderate		✓	✓						Moderate
U639	0.9	1.2	6	2	M/S	M	M	5	Moderate		✓	✓						Moderate
U639	1.2	1.4	2	2	M/S	M	M	5	Moderate		✓	✓						Moderate
U639	1.4	1.5	2	2	M/S	M	M	5	Moderate		✓	✓						Moderate
U639	1.5	1.6	2	1	M	M	M	5	Moderate		✓							Moderate
U639	1.6	1.7	2	1	M	M	M	5	Moderate		✓							Moderate
U639	1.7	2	2	2	M/S	M	M	5	Moderate		✓	✓						Moderate
U639	2	2.3	2	2	M/S	M	M	5	Moderate		✓	✓						Moderate
U639	2.3	2.5	2	2	M/S	M	M	5	Moderate		✓	✓						Moderate
U639	2.5	2.7	2	2	M/S	M	M	4	Low									Low
U639	2.7	2.9	2	2	M/S	M	M	5	Moderate		✓	✓						Low
U640_ANC	0	0.4	1	1	W	W	W	2	Low									Low
U640_ANC	0.4	0.6	1	1	W	W	W	2	Low									Low
U640_ANC	0.6	1.3	1	1	W	W	W	2	Low									Low
U640_ANC	1.3	2.7	1	1	W	W	W	2	Low									Low
U640_ANC	2.7	3	1	1	W	W	W	3	Low									Low
U642_ANC	0	0.4	1	1	W	W	W	2	Low									Low
U642_ANC	0.4	0.7	1	1	W	W	W	2	Low									Low
U642_ANC	0.7	1.3	1	1	W	W	W	2	Low									Low
U642_ANC	1.3	2.7	1	1	W	W	W	2	Low									Low
U642_ANC	2.7	3	1	1	W	W	W	3	Low									Low
U650	0	0.3	5	2	M/S	M	M	5	Moderate		✓	✓						Low
U650	0.3	0.7	2	2	M/S	M	M	5	Moderate		✓	✓						Low
U650	0.7	1.4	2	2	M/S	W/M	M	5	Moderate		✓	✓						Low
U650	1.4	2.1	2	2	M/S	W/M	M	5	Moderate		✓	✓						Low
U650	2.1	2.3	6	2	M/S	W/M	M	5	Moderate		✓	✓						Low
U650	2.3	2.4	6	2	M/S	M	M	5	Moderate		✓	✓						Low

TABLE 3-11
MODERATE CONCERN VIEWER IMPACT RESULTS BY MILEPOST

Link Number	FMP	TMP	Landscape Contrast Components		Landscape Contrast	Structure Contrast	Project Contrast	Influence Zone	Initial Impacts	Selective Mitigation Measures								Residual Impacts
			Access Level	Vegetation Component						2	3	4	5	7	8	9	16	
U650	2.4	3	6	2	M/S	M	M	5	Moderate		✓	✓						Low
U650	3	3.4	6	2	M/S	M	M	5	Moderate		✓	✓						Low
U650	3.4	3.7	5	2	M/S	M	M	5	Moderate		✓	✓						Low
U650	3.7	3.8	5	2	M/S	M	M	5	Moderate		✓	✓						Low
U650	3.8	4	1	2	W/M	M	W/M	5	Low									Low
U650	4	4.3	1	1	W	M	W/M	5	Low									Low
U650	4.3	4.4	1	1	W	M	W/M	5	Low									Low
U650	4.4	6.1	1	1	W	M	W/M	5	Low									Low
U650	6.1	6.2	1	1	W	M	W/M	5	Low									Low
U650	6.2	6.7	1	1	W	W/M	W	5	Low									Low
U650	6.7	7.4	1	1	W	W/M	W	5	Low									Low
U650	7.4	7.8	1	1	W	M	W/M	5	Low									Low
U650	7.8	7.9	3	1	W	M	W/M	5	Low									Low
U650	7.9	8.1	3	1	W	M	W/M	4	Low									Low
U650	8.1	8.4	3	1	W	M	W/M	4	Low									Low
U650	8.4	9.1	3	1	W	M	W/M	4	Low									Low
U650	9.1	9.4	1	1	W	M	W/M	4	Low									Low
U650	9.4	9.6	1	1	W	M	W/M	4	Low									Low
U650	9.6	9.8	3	1	W	M	W/M	4	Low									Low
U650	9.8	9.9	3	1	W	M	W/M	4	Low									Low
U650	9.9	10.3	3	1	W	M	W/M	3	Low									Low
U650	10.3	10.7	1	1	W	M	W/M	3	Low									Low
U728	0	0.9	1	1	W	M/S	M	5	Moderate									Moderate
U729	0	0.8	1	1	W	M/S	M	5	Moderate									Moderate
U729	0.8	1.5	3	1	W	M/S	M	5	Moderate									Moderate
U729	1.5	3.2	1	1	W	M/S	M	5	Moderate									Moderate
U729	3.2	4.7	1	1	W	M/S	M	5	Moderate									Moderate
U729	4.7	5.6	1	1	W	M/S	M	4	Low									Low
U729	5.6	6.1	1	1	W	M/S	M	5	Moderate									Moderate
U729	6.1	6.2	1	2	W/M	M/S	M	5	Moderate			✓						Moderate
U729	6.2	6.4	1	2	W/M	M/S	M	5	Moderate			✓						Moderate
U729	6.4	6.6	1	1	W	M/S	M	5	Moderate									Moderate
U730	0	1.3	3	1	W	M/S	M	3	Low									Low
U730	1.3	1.7	3	1	W	M/S	M	3	Low									Low
U730	1.7	2.3	3	1	W	M/S	M	3	Low									Low
U730	2.3	2.4	3	1	W	M/S	M	3	Low									Low
U730	2.4	2.7	3	1	W	M/S	M	3	Low									Low
U730	2.7	2.9	3	1	W	M/S	M	3	Low									Low
U730	2.9	3.7	3	1	W	M/S	M	3	Low									Low
U730	3.7	4.1	3	1	W	M/S	M	3	Low									Low
U730	4.1	4.3	3	1	W	M/S	M	2	Low									Low

TABLE 3-11
MODERATE CONCERN VIEWER IMPACT RESULTS BY MILEPOST

Link Number	FMP	TMP	Landscape Contrast Components		Landscape Contrast	Structure Contrast	Project Contrast	Influence Zone	Initial Impacts	Selective Mitigation Measures								Residual Impacts
			Access Level	Vegetation Component						2	3	4	5	7	8	9	16	
U730	4.3	4.5	3	1	W	M/S	M	2	Low									Low
U730	4.5	5.1	1	1	W	M/S	M	2	Low									Low
U730	5.1	5.2	1	1	W	M/S	M	2	Low									Low
U730	5.2	5.5	1	1	W	M/S	M	2	Low									Low
U730	5.5	6.2	1	1	W	M/S	M	3	Low									Low
U730	6.2	6.8	1	1	W	M/S	M	3	Low									Low
U730	6.8	6.9	1	1	W	M/S	M	3	Low									Low
U730	6.9	7.6	4	1	W/M	M/S	M	3	Low									Low
U730	7.6	7.7	4	1	W/M	M/S	M	4	Low									Low
U730	7.7	8	3	1	W	M/S	M	4	Low									Low
U730	8	9.4	4	1	W/M	M/S	M	4	Low									Low
U730	9.4	11	3	1	W	M/S	M	4	Low									Low
U730	11	11.6	3	1	W	M/S	M	5	Moderate									Low
U730	11.6	11.8	5	1	M	M/S	M/S	5	High		✓		✓	✓			✓	Low
U730	11.8	12.2	5	1	M	M/S	M/S	4	Moderate		✓			✓			✓	Low
U730	12.2	13.2	4	1	W/M	M/S	M	4	Low									Low
U730	13.2	14.2	1	1	W	M/S	M	4	Low									Low
U730	14.2	15.3	1	1	W	M/S	M	5	Moderate									Low
U730	15.3	15.4	4	1	W/M	M/S	M	5	Moderate		✓							Low
U730	15.4	15.8	4	2	M	M/S	M/S	5	High		✓	✓						Moderate
U730	15.8	16.5	3	2	W/M	M/S	M	5	Moderate			✓						Moderate
U730	16.5	17.2	1	2	W/M	M/S	M	5	Moderate			✓						Moderate
U730	17.2	17.6	4	2	M	M/S	M/S	5	High		✓	✓						Moderate
U730	17.6	18.2	4	2	M	M/S	M/S	4	Moderate		✓	✓						Low
U730	18.2	18.6	4	2	M	M/S	M/S	3	Low									Low
U730	18.6	19.6	3	1	W	M/S	M	3	Low									Low
U730	19.6	19.9	3	2	W/M	M/S	M	3	Low									Low
U730	19.9	20.2	3	2	W/M	M/S	M	2	Low									Low
U730	20.2	20.8	3	2	W/M	M/S	M	3	Low									Low
U730	20.8	21.2	4	2	M	M/S	M/S	3	Low									Low
U730	21.2	21.7	4	2	M	M/S	M/S	4	Moderate		✓	✓						Low
U730	21.7	21.8	3	2	W/M	M/S	M	5	Moderate			✓						Low
U730	21.8	22	3	1	W	M/S	M	5	Moderate									Moderate
U731	0	0.1	1	1	W	S	M	2	Low									Low
U731	0.1	0.5	1	2	W/M	S	M/S	2	Low									Low
U731	0.5	0.6	1	1	W	S	M	2	Low									Low
U731	0.6	0.8	1	1	W	S	M	2	Low									Low
U731	0.8	1.1	2	1	M	S	M/S	2	Low									Low
U731	1.1	1.4	2	1	M	S	M/S	2	Low									Low
U731	1.4	1.8	3	1	W	S	M	2	Low									Low
U731	1.8	2.3	1	1	W	S	M	2	Low									Low

TABLE 3-11
MODERATE CONCERN VIEWER IMPACT RESULTS BY MILEPOST

Link Number	FMP	TMP	Landscape Contrast Components		Landscape Contrast	Structure Contrast	Project Contrast	Influence Zone	Initial Impacts	Selective Mitigation Measures								Residual Impacts
			Access Level	Vegetation Component						2	3	4	5	7	8	9	16	
U731	2.3	2.9	1	1	W	S	M	3	Low									Low
U731	2.9	3.1	1	1	W	S	M	3	Low									Low
U731	3.1	3.5	1	1	W	M	W/M	3	Low									Low
U731	3.5	3.8	1	1	W	M	W/M	4	Low									Low
U732	0	0.4	1	1	W	M/S	M	5	Moderate									Moderate
U732	0.4	4.4	3	1	W	M/S	M	5	Moderate									Moderate
U732	4.4	5.1	5	1	M	M/S	M/S	5	High		✓		✓					Moderate
U732	5.1	5.4	1	1	W	M/S	M	5	Moderate									Moderate
U732	5.4	5.7	1	2	W/M	M/S	M	5	Moderate			✓						Moderate
U732	5.7	6.6	1	1	W	M/S	M	5	Moderate									Moderate
U732	6.6	7.1	1	1	W	M/S	M	4	Low									Low
U732	7.1	7.2	1	1	W	M/S	M	3	Low									Low
U732	7.2	8.2	3	1	W	M/S	M	3	Low									Low
U732	8.2	8.3	3	1	W	M/S	M	2	Low									Low
U732	8.3	8.4	3	1	W	M/S	M	2	Low									Low
U732	8.4	8.7	3	1	W	S	M	2	Low									Low
U732	8.7	9	3	1	W	S	M	2	Low									Low
U732	9	10.5	3	1	W	S	M	2	Low									Low
U732	10.5	11	1	1	W	S	M	2	Low									Low
U732	11	11.3	1	1	W	S	M	2	Low									Low
U733	0	0.4	1	1	W	M/S	M	5	Moderate									Moderate
U733	0.4	0.5	1	1	W	M/S	M	4	Low									Low
U733	0.5	0.9	1	1	W	S	M	4	Low									Low
U733	0.9	1.1	1	1	W	S	M	3	Low									Low
U733	1.1	1.7	1	2	W/M	S	M/S	3	Low									Low
U733	1.7	1.8	1	2	W/M	S	M/S	3	Low									Low
U733	1.8	2.4	1	2	W/M	S	M/S	3	Low									Low
U733	2.4	3	1	2	W/M	S	M/S	4	Moderate			✓						Low
U733	3	3.2	1	2	W/M	S	M/S	4	Moderate			✓						Low
U733	3.2	3.3	1	2	W/M	S	M/S	3	Low									Low
U733	3.3	3.4	1	1	W	S	M	3	Low									Low
U733	3.4	4.2	3	1	W	S	M	3	Low									Low
U733	4.2	4.5	3	1	W	S	M	3	Low									Low
U733	4.5	5	3	1	W	S	M	4	Low									Low
U733	5	5.3	1	1	W	S	M	4	Low									Low
U733	5.3	5.6	1	2	W/M	S	M/S	4	Moderate			✓						Low
U733	5.6	6.1	1	1	W	S	M	4	Low									Low
U733	6.1	6.3	1	2	W/M	S	M/S	4	Moderate			✓						Low
U733	6.3	6.6	1	2	W/M	S	M/S	5	High			✓						Moderate
U733	6.6	7	1	2	W/M	S	M/S	5	High			✓						Moderate
U733	7	7.4	1	2	W/M	M/S	M	5	Moderate			✓						Moderate

TABLE 3-11
MODERATE CONCERN VIEWER IMPACT RESULTS BY MILEPOST

Link Number	FMP	TMP	Landscape Contrast Components		Landscape Contrast	Structure Contrast	Project Contrast	Influence Zone	Initial Impacts	Selective Mitigation Measures								Residual Impacts
			Access Level	Vegetation Component						2	3	4	5	7	8	9	16	
U733	7.4	7.5	1	1	W	M/S	M	5	Moderate									Moderate
U733	7.5	7.9	4	1	W/M	M/S	M	5	Moderate		✓							Moderate
U733	7.9	8	4	1	W/M	M/S	M	5	Moderate		✓							Moderate
U733	8	8.5	3	1	W	M/S	M	5	Moderate									Moderate
U734	0	0.1	1	1	W	M/S	M	5	Moderate									Moderate
U734	0.1	1.1	1	1	W	S	M	5	Moderate									Moderate
U734	1.1	1.4	3	1	W	S	M	4	Low									Low
U734	1.4	1.8	4	1	W/M	S	M/S	4	Moderate		✓							Low
U734	1.8	2.2	1	1	W	S	M	4	Low									Low
U734	2.2	2.6	1	1	W	S	M	3	Low									Low
U734	2.6	3.1	2	1	M	S	M/S	3	Low									Low
U734	3.1	3.2	1	1	W	S	M	3	Low									Low
U734	3.2	3.6	1	1	W	S	M	2	Low									Low
U734	3.6	4.2	1	1	W	S	M	2	Low									Low
U734	4.2	5.5	1	1	W	S	M	1	Low									Low
U734	5.5	5.7	1	2	W/M	S	M/S	1	Low									Low
U734	5.7	6.8	1	2	W/M	S	M/S	2	Low									Low
U734	6.8	7	1	2	W/M	S	M/S	2	Low									Low
U734	7	7.3	1	1	W	S	M	2	Low									Low
U734	7.3	7.9	1	1	W	S	M	3	Low									Low
U734	7.9	8.6	5	1	M	S	M/S	3	Low									Low
U734	8.6	9.3	1	1	W	S	M	3	Low									Low
U734	9.3	9.9	1	1	W	S	M	4	Low									Low
U734	9.9	10.1	1	1	W	S	M	5	Moderate									Moderate
U734	10.1	10.5	3	1	W	S	M	5	Moderate									Moderate
U734	10.5	11.1	3	2	W/M	S	M/S	5	High			✓						Moderate
U734	11.1	11.2	1	1	W	S	M	5	Moderate									Moderate
U734	11.2	11.7	1	1	W	S	M	4	Low									Low
U734	11.7	13	1	1	W	S	M	3	Low									Low
U734	13	14.9	1	2	W/M	S	M/S	4	Moderate			✓						Low
U734	14.9	15.1	1	2	W/M	S	M/S	5	High			✓						Moderate
U734	15.1	15.6	1	1	W	S	M	5	Moderate									Moderate
U734	15.6	15.7	1	1	W	S	M	4	Low									Moderate
U734	15.7	15.8	1	2	W/M	S	M/S	4	Moderate			✓						Moderate
U734	15.8	15.9	3	2	W/M	S	M/S	4	Moderate			✓						Moderate
U734	15.9	16.3	3	2	W/M	S	M/S	5	High			✓						Moderate
U734	16.3	16.4	3	1	W	S	M	5	Moderate									Moderate
U765	0	0.1	3	1	W	M	W/M	4	Low									Low
U765	0.1	0.9	3	1	W	M	W/M	4	Low									Low
U765	0.9	1.4	3	1	W	M	W/M	5	Low									Low
U765	1.4	2	3	1	W	M	W/M	5	Low									Low

TABLE 3-11
MODERATE CONCERN VIEWER IMPACT RESULTS BY MILEPOST

Link Number	FMP	TMP	Landscape Contrast Components		Landscape Contrast	Structure Contrast	Project Contrast	Influence Zone	Initial Impacts	Selective Mitigation Measures								Residual Impacts
			Access Level	Vegetation Component						2	3	4	5	7	8	9	16	
U765	2	3.2	3	1	W	M	W/M	4	Low									Low
U765	3.2	4.3	3	1	W	M	W/M	3	Low									Low
U765	4.3	5.3	1	1	W	M	W/M	3	Low									Low
U765	5.3	6.5	1	1	W	M	W/M	2	Low									Low
U765	6.5	7	2	1	M	M	M	2	Low									Low
W101	0	0.1	1	1	W	M/S	M	1	Low									Low
W101	0.1	1.1	3	1	W	M/S	M	1	Low									Low
W101	1.1	6.7	1	1	W	M/S	M	1	Low									Low
W101	6.7	7.2	1	1	W	M/S	M	2	Low									Low
W101	7.2	7.7	3	1	W	M/S	M	2	Low									Low
W101	7.7	8.3	3	1	W	M/S	M	3	Low									Low
W102	0	0.3	3	1	W	M/S	M	3	Low									Low
W102	0.3	0.5	1	1	W	M/S	M	3	Low									Low
W102	0.5	1	1	1	W	M/S	M	4	Low									Low
W102	1	1.6	1	1	W	M/S	M	5	Moderate									Moderate
W102	1.6	2	1	1	W	M/S	M	5	Moderate									Moderate
W102	2	2.1	3	1	W	M/S	M	5	Moderate									Moderate
W102	2.1	2.4	3	1	W	M/S	M	4	Low									Low
W102	2.4	2.7	3	1	W	M	W/M	4	Low									Low
W102	2.7	2.9	3	1	W	M	W/M	3	Low									Low
W102	2.9	3.7	1	1	W	M	W/M	3	Low									Low
W102	3.7	4.7	1	1	W	M	W/M	2	Low									Low
W102	4.7	6.2	1	1	W	M	W/M	1	Low									Low
W107	0	3.4	1	1	W	M/S	M	5	Moderate									Moderate
W107	3.4	3.6	1	1	W	M/S	M	5	Moderate									Moderate
W107	3.6	4.2	1	1	W	S	M	5	Moderate									Moderate
W108	0	4.9	1	1	W	M/S	M	4	Low									Low
W108	4.9	5.3	3	1	W	M/S	M	4	Low									Low
W108	5.3	6	3	1	W	M/S	M	5	Moderate									Moderate
W108	6	10.5	1	1	W	M/S	M	5	Moderate									Moderate
W109	0	0.1	1	1	W	M/S	M	1	Low									Low
W109	0.1	1.1	1	1	W	M/S	M	1	Low									Low
W109	1.1	1.7	3	1	W	M/S	M	1	Low									Low
W109	1.7	4.8	1	1	W	M/S	M	1	Low									Low
W110	0	0.1	1	1	W	M/S	M	1	Low									Low
W110	0.1	0.5	1	1	W	M/S	M	2	Low									Low
W110	0.5	0.9	1	1	W	M/S	M	2	Low									Low
W110	0.9	1.2	3	1	W	M/S	M	2	Low									Low
W110	1.2	1.3	3	1	W	M/S	M	3	Low									Low
W110	1.3	2.9	1	1	W	M/S	M	3	Low									Low
W110	2.9	3.5	1	1	W	M/S	M	4	Low									Low

TABLE 3-11
MODERATE CONCERN VIEWER IMPACT RESULTS BY MILEPOST

Link Number	FMP	TMP	Landscape Contrast Components		Landscape Contrast	Structure Contrast	Project Contrast	Influence Zone	Initial Impacts	Selective Mitigation Measures								Residual Impacts
			Access Level	Vegetation Component						2	3	4	5	7	8	9	16	
W110	3.5	4.1	1	1	W	M/S	M	5	Moderate									Moderate
W110	4.1	4.5	3	1	W	M/S	M	5	Moderate									Moderate
W110	4.5	7	1	1	W	M/S	M	5	Moderate									Moderate
W110	7	9.4	1	1	W	M/S	M	4	Low									Low
W110	9.4	9.8	1	1	W	S	M	4	Low									Low
W110	9.8	10.2	1	1	W	S	M	3	Low									Low
W110	10.2	10.6	1	1	W	S	M	3	Low									Low
W110	10.6	11.1	4	1	W/M	S	M/S	3	Low									Low
W110	11.1	11.5	3	1	W	S	M	2	Low									Low
W110	11.5	12.1	1	1	W	S	M	2	Low									Low
W110	12.1	13	1	1	W	S	M	1	Low									Low
W110	13	14.6	1	1	W	S	M	2	Low									Low
W110	14.6	16.1	1	1	W	S	M	3	Low									Low
W110	16.1	17.3	3	1	W	S	M	4	Low									Low
W110	17.3	17.4	3	1	W	S	M	5	Moderate									Moderate
W111	0	0.8	1	1	W	S	M	5	Moderate									Moderate
W111	0.8	1.3	1	1	W	S	M	4	Low									Low
W111	1.3	2.3	1	1	W	S	M	3	Low									Low
W111	2.3	3.3	1	1	W	S	M	2	Low									Low
W111	3.3	4.8	1	1	W	S	M	1	Low									Low
W111	4.8	5.2	1	1	W	S	M	1	Low									Low
W111	5.2	6	1	1	W	M/S	M	1	Low									Low
W111	6	7.1	1	1	W	M/S	M	1	Low									Low
W111	7.1	7.3	1	1	W	M/S	M	2	Low									Low
W111	7.3	7.5	4	1	W/M	M/S	M	2	Low									Low
W111	7.5	7.9	4	1	W/M	M/S	M	2	Low									Low
W111	7.9	8.1	4	1	W/M	M/S	M	2	Low									Low
W111	8.1	8.3	1	1	W	M/S	M	2	Low									Low
W111	8.3	8.5	1	1	W	M/S	M	3	Low									Low
W111	8.5	8.8	1	1	W	M/S	M	2	Low									Low
W111	8.8	9.1	1	1	W	M/S	M	2	Low									Low
W111	9.1	10.1	1	1	W	M/S	M	3	Low									Low
W111	10.1	10.6	1	1	W	M/S	M	3	Low									Low
W111	10.6	11.1	1	1	W	M/S	M	3	Low									Low
W111	11.1	12.6	1	1	W	M/S	M	3	Low									Low
W111	12.6	12.7	1	1	W	M/S	M	2	Low									Low
W111	12.7	13	1	1	W	M/S	M	2	Low									Low
W111	13	13.8	1	1	W	S	M	2	Low									Low
W111	13.8	15.1	1	1	W	S	M	1	Low									Low
W111	15.1	15.5	1	1	W	S	M	1	Low									Low
W113	0	0.1	3	1	W	S	M	1	Low									Low

TABLE 3-11
MODERATE CONCERN VIEWER IMPACT RESULTS BY MILEPOST

Link Number	FMP	TMP	Landscape Contrast Components		Landscape Contrast	Structure Contrast	Project Contrast	Influence Zone	Initial Impacts	Selective Mitigation Measures								Residual Impacts
			Access Level	Vegetation Component						2	3	4	5	7	8	9	16	
W113	0.1	0.4	3	1	W	S	M	1	Low									Low
W113	0.4	0.8	3	1	W	M/S	M	1	Low									Low
W113	0.8	1.5	1	1	W	M/S	M	1	Low									Low
W113	1.5	2.6	1	1	W	S	M	1	Low									Low
W113	2.6	3.3	4	1	W/M	S	M/S	1	Low									Low
W113	3.3	4.1	4	1	W/M	M/S	M	1	Low									Low
W113	4.1	4.6	1	1	W	M/S	M	1	Low									Low
W113	4.6	5.1	5	1	M	M/S	M/S	1	Low									Low
W113	5.1	5.8	1	1	W	M/S	M	1	Low									Low
W113	5.8	6.1	4	1	W/M	M/S	M	1	Low									Low
W113	6.1	6.6	4	1	W/M	S	M/S	1	Low									Low
W113	6.6	7.5	5	1	M	S	M/S	1	Low									Low
W113	7.5	8.4	4	1	W/M	S	M/S	1	Low									Low
W113	8.4	10	3	1	W	S	M	1	Low									Low
W113	10	10.8	4	1	W/M	S	M/S	1	Low									Low
W113	10.8	11.1	1	1	W	S	M	1	Low									Low
W113	11.1	11.5	3	1	W	S	M	1	Low									Low
W113	11.5	11.9	1	1	W	S	M	1	Low									Low
W113	11.9	12.2	4	1	W/M	S	M/S	1	Low									Low
W113	12.2	13	3	1	W	S	M	1	Low									Low
W113	13	13.2	4	1	W/M	S	M/S	1	Low									Low
W113	13.2	14.3	3	1	W	S	M	1	Low									Low
W113	14.3	15.6	1	1	W	S	M	1	Low									Low
W113	15.6	16	5	2	M/S	S	M/S	1	Low									Low
W113	16	16.2	3	2	W/M	S	M/S	1	Low									Low
W113	16.2	16.5	3	1	W	S	M	1	Low									Low
W113	16.5	16.6	3	1	W	S	M	1	Low									Low
W113	16.6	17.1	3	1	W	S	M	1	Low									Low
W113	17.1	17.3	5	1	M	S	M/S	1	Low									Low
W113	17.3	17.9	5	2	M/S	S	M/S	1	Low									Low
W113	17.9	18.7	4	2	M	S	M/S	1	Low									Low
W116	0	0.1	1	1	W	M/S	M	5	Moderate									Moderate
W116	0.1	0.3	1	1	W	M/S	M	5	Moderate									Moderate
W116	0.3	0.6	3	1	W	M/S	M	5	Moderate									Moderate
W116	0.6	0.7	3	1	W	M/S	M	5	Moderate									Moderate
W116	0.7	0.8	3	1	W	M/S	M	5	Moderate									Moderate
W116	0.8	1.1	1	1	W	M/S	M	5	Moderate									Moderate
W116	1.1	1.2	1	1	W	M/S	M	4	Low									Low
W116	1.2	1.7	1	1	W	M/S	M	4	Low									Low
W116	1.7	2.1	1	1	W	M/S	M	4	Low									Low
W116	2.1	3.5	1	1	W	M/S	M	3	Low									Low

TABLE 3-11
MODERATE CONCERN VIEWER IMPACT RESULTS BY MILEPOST

Link Number	FMP	TMP	Landscape Contrast Components		Landscape Contrast	Structure Contrast	Project Contrast	Influence Zone	Initial Impacts	Selective Mitigation Measures								Residual Impacts
			Access Level	Vegetation Component						2	3	4	5	7	8	9	16	
W116	3.5	4.2	1	1	W	M/S	M	2	Low									Low
W116	4.2	4.9	3	1	W	M/S	M	2	Low									Low
W116	4.9	5.2	3	1	W	M/S	M	1	Low									Low
W116	5.2	7.6	3	1	W	S	M	1	Low									Low
W116	7.6	8.1	1	1	W	S	M	1	Low									Low
W116	8.1	8.9	3	1	W	S	M	1	Low									Low
W117	0	0.1	1	1	W	S	M	5	Moderate									Moderate
W117	0.1	0.2	1	1	W	S	M	5	Moderate									Moderate
W117	0.2	0.8	3	1	W	S	M	5	Moderate									Moderate
W117	0.8	1.6	3	1	W	S	M	4	Low									Low
W117	1.6	2.1	3	1	W	S	M	3	Low									Low
W117	2.1	2.2	3	1	W	S	M	3	Low									Low
W120	0	1.4	3	1	W	M/S	M	3	Low									Low
W120	1.4	1.8	1	1	W	M/S	M	3	Low									Low
W120	1.8	3	1	1	W	M/S	M	2	Low									Low
W120	3	6.7	1	1	W	M/S	M	1	Low									Low
W120	6.7	7.7	1	1	W	M/S	M	2	Low									Low
W120	7.7	7.8	3	1	W	M/S	M	2	Low									Low
W120	7.8	8.8	3	1	W	M/S	M	3	Low									Low
W120	8.8	9	3	1	W	M/S	M	4	Low									Low
W120	9	9.5	1	1	W	M/S	M	4	Low									Low
W120	9.5	9.6	1	1	W	M/S	M	5	Low									Low
W120	9.6	11.4	3	1	W	M/S	M	5	Moderate									Moderate
W120	11.4	11.5	3	1	W	M/S	M	4	Low									Low
W120	11.5	11.6	3	1	W	M/S	M	4	Low									Low
W120	11.6	12	1	1	W	M/S	M	4	Low									Low
W120	12	12.1	1	1	W	M/S	M	3	Low									Low
W120	12.1	13.1	3	1	W	M/S	M	3	Low									Low
W120	13.1	14.1	3	1	W	M/S	M	2	Low									Low
W120	14.1	14.4	3	1	W	M/S	M	1	Low									Low
W120	14.4	14.5	3	1	W	S	M	1	Low									Low
W120	14.5	15.2	4	1	W/M	S	M/S	1	Low									Low
W120	15.2	16	3	1	W	S	M	1	Low									Low
W120	16	16.1	1	1	W	S	M	1	Low									Low
W121	0	1.6	1	1	W	S	M	1	Low									Low
W121	1.6	1.7	1	1	W	S	M	1	Low									Low
W121	1.7	1.9	1	1	W	S	M	1	Low									Low
W121	1.9	2.5	1	1	W	S	M	1	Low									Low
W124	0	1.7	1	1	W	S	M	1	Low									Low
W124	1.7	3.4	3	1	W	S	M	1	Low									Low
W124	3.4	4.1	1	1	W	S	M	1	Low									Low

TABLE 3-11
MODERATE CONCERN VIEWER IMPACT RESULTS BY MILEPOST

Link Number	FMP	TMP	Landscape Contrast Components		Landscape Contrast	Structure Contrast	Project Contrast	Influence Zone	Initial Impacts	Selective Mitigation Measures								Residual Impacts
			Access Level	Vegetation Component						2	3	4	5	7	8	9	16	
W124	4.1	8.2	3	1	W	S	M	1	Low									Low
W124	8.2	8.7	4	1	W/M	S	M/S	1	Low									Low
W124	8.7	10.2	3	1	W	S	M	1	Low									Low
W124	10.2	11.6	1	1	W	S	M	1	Low									Low
W124	11.6	15.2	3	1	W	S	M	1	Low									Low
W124	15.2	15.6	1	1	W	S	M	1	Low									Low
W124	15.6	16.5	3	1	W	S	M	1	Low									Low
W124	16.5	17.5	1	1	W	S	M	1	Low									Low
W124	17.5	18.1	1	1	W	S	M	2	Low									Low
W124	18.1	18.2	1	1	W	S	M	2	Low									Low
W124	18.2	18.3	1	1	W	S	M	2	Low									Low
W125	0	0.9	3	1	W	M/S	M	3	Low									Low
W125	0.9	1.6	3	1	W	M/S	M	3	Low									Low
W125	1.6	2	3	1	W	M/S	M	4	Low									Low
W125	2	4.2	1	1	W	M/S	M	4	Low									Low
W125	4.2	4.3	1	1	W	M/S	M	4	Low									Low
W128	0	1.2	1	1	W	M/S	M	1	Low									Low
W128	1.2	2.5	3	1	W	M/S	M	1	Low									Low
W128	2.5	5	1	1	W	M/S	M	1	Low									Low
W15	0	0.6	1	1	W	M/S	M	1	Low									Low
W15	0.6	1.6	4	1	W/M	M/S	M	1	Low									Low
W16	0	0.3	3	1	W	M/S	M	1	Low									Low
W16	0.3	0.4	5	1	M	M/S	M/S	1	Low									Low
W16	0.4	0.5	5	2	M/S	M/S	M/S	1	Low									Low
W16	0.5	1.4	5	1	M	M/S	M/S	1	Low									Low
W16	1.4	2	4	1	W/M	M/S	M	1	Low									Low
W16	2	2.3	3	1	W	M/S	M	1	Low									Low
W16	2.3	2.9	1	1	W	M/S	M	1	Low									Low
W16	2.9	3.2	1	1	W	M/S	M	2	Low									Low
W16	3.2	3.5	1	1	W	M/S	M	2	Low									Low
W21	0	0.2	4	1	W/M	S	M/S	1	Low									Low
W21	0.2	1	1	1	W	S	M	1	Low									Low
W21	1	2	3	1	W	S	M	1	Low									Low
W21	2	2.9	4	1	W/M	S	M/S	1	Low									Low
W21	2.9	3	3	1	W	S	M	1	Low									Low
W21	3	4	3	1	W	S	M	2	Low									Low
W21	4	4.1	3	1	W	S	M	2	Low									Low
W21	4.1	4.2	3	1	W	S	M	3	Low									Low
W21	4.2	5.2	4	1	W/M	S	M/S	3	Low									Low
W21	5.2	5.6	4	1	W/M	S	M/S	4	Moderate		✓							Moderate
W21	5.6	5.9	5	1	M	S	M/S	4	Moderate		✓							Moderate

TABLE 3-11
MODERATE CONCERN VIEWER IMPACT RESULTS BY MILEPOST

Link Number	FMP	TMP	Landscape Contrast Components		Landscape Contrast	Structure Contrast	Project Contrast	Influence Zone	Initial Impacts	Selective Mitigation Measures								Residual Impacts
			Access Level	Vegetation Component						2	3	4	5	7	8	9	16	
W21	5.9	6.2	5	1	M	S	M/S	5	High		✓		✓					High
W21	6.2	6.4	5	1	M	S	M/S	5	High		✓		✓			✓		High
W21	6.4	6.6	1	1	W	S	M	5	Moderate							✓		High
W21	6.6	7	1	1	W	S	M	5	Moderate									High
W21	7	7.7	2	1	M	S	M/S	5	High		✓							High
W21	7.7	8.9	2	1	M	S	M/S	4	Moderate		✓							Moderate
W21	8.9	9.1	2	1	M	S	M/S	4	Moderate		✓							Moderate
W21	9.1	10.5	1	1	W	S	M	4	Low									Low
W21	10.5	11.8	1	1	W	S	M	3	Low									Low
W21	11.8	12.1	4	1	W/M	S	M/S	2	Low									Low
W21	12.1	13	4	1	W/M	S	M/S	2	Low									Low
W21	13	13.1	4	1	W/M	S	M/S	1	Low									Low
W21	13.1	16.8	1	1	W	S	M	1	Low									Low
W21	16.8	17.4	3	1	W	S	M	1	Low									Low
W21	17.4	18.2	4	1	W/M	S	M/S	1	Low									Low
W21	18.2	19	1	1	W	S	M	1	Low									Low
W21	19	19.4	1	1	W	S	M	2	Low									Low
W21	19.4	20.3	1	1	W	S	M	2	Low									Low
W21	20.3	20.9	3	1	W	S	M	2	Low									Low
W21	20.9	21.5	1	1	W	S	M	2	Low									Low
W21	21.5	21.7	1	1	W	S	M	2	Low									Low
W21	21.7	21.8	1	1	W	S	M	2	Low									Low
W21	21.8	21.9	3	1	W	S	M	2	Low									Low
W21	21.9	22	3	1	W	S	M	2	Low									Low
W21	22	22.1	3	1	W	M/S	M	2	Low									Low
W22	0	0.6	1	1	W	M/S	M	2	Low									Low
W22	0.6	1.9	1	1	W	M/S	M	3	Low									Low
W22	1.9	4.3	1	1	W	M/S	M	4	Low									Low
W22	4.3	5.4	1	1	W	M/S	M	5	Moderate									Moderate
W22	5.4	5.8	1	1	W	M/S	M	5	Moderate							✓		Moderate
W22	5.8	7.5	1	1	W	M/S	M	5	Moderate									Moderate
W22	7.5	8.2	1	1	W	M/S	M	4	Low									Low
W22	8.2	9.1	1	1	W	M/S	M	4	Low									Low
W22	9.1	10.2	1	1	W	M/S	M	5	Moderate									Moderate
W22	10.2	10.3	1	1	W	M/S	M	5	Moderate									Moderate
W22	10.3	10.7	1	1	W	M/S	M	5	Moderate							✓		Moderate
W22	10.7	10.9	1	1	W	M/S	M	5	Moderate									Moderate
W22	10.9	11.9	1	1	W	M	W/M	5	Low									Low
W22	11.9	12.1	1	1	W	M/S	M	5	Moderate									Low
W22	12.1	12.2	1	1	W	M/S	M	4	Low									Low
W22	12.2	12.6	1	1	W	M/S	M	5	Moderate									Low

TABLE 3-11
MODERATE CONCERN VIEWER IMPACT RESULTS BY MILEPOST

Link Number	FMP	TMP	Landscape Contrast Components		Landscape Contrast	Structure Contrast	Project Contrast	Influence Zone	Initial Impacts	Selective Mitigation Measures								Residual Impacts
			Access Level	Vegetation Component						2	3	4	5	7	8	9	16	
W22	12.6	13	1	1	W	M/S	M	5	Moderate									Low
W22	13	13.7	1	1	W	M/S	M	4	Low									Low
W22	13.7	14	4	1	W/M	M/S	M	4	Low									Low
W22	14	14.3	4	1	W/M	M/S	M	3	Low									Low
W22	14.3	14.4	4	1	W/M	M/S	M	3	Low									Low
W22	14.4	14.8	1	1	W	M/S	M	3	Low									Low
W22	14.8	14.9	1	1	W	M/S	M	3	Low									Low
W22	14.9	15.1	1	1	W	M/S	M	3	Low									Low
W22	15.1	15.2	1	1	W	M/S	M	3	Low									Low
W22	15.2	15.5	1	1	W	M/S	M	3	Low									Low
W22	15.5	15.9	1	1	W	M/S	M	3	Low									Low
W22	15.9	19.5	1	1	W	M/S	M	3	Low									Low
W22	19.5	19.8	1	1	W	M/S	M	2	Low									Low
W22	19.8	19.9	1	1	W	M/S	M	2	Low									Low
W22	19.9	20	1	1	W	M/S	M	2	Low									Low
W27	0	0.2	1	1	W	M/S	M	1	Low									Low
W27	0.2	1.5	1	1	W	M/S	M	2	Low									Low
W27	1.5	2.9	1	1	W	M/S	M	3	Low									Low
W27	2.9	3.4	1	1	W	M/S	M	4	Low									Low
W27	3.4	4.5	1	1	W	M/S	M	5	Moderate									Moderate
W27	4.5	5.1	1	1	W	M/S	M	4	Low									Low
W27	5.1	7.2	1	1	W	M/S	M	3	Low									Low
W27	7.2	7.8	1	1	W	M/S	M	4	Low									Low
W27	7.8	8.2	1	1	W	M/S	M	5	Moderate									Moderate
W27	8.2	8.7	1	1	W	M/S	M	5	Moderate	✓								Moderate
W27	8.7	8.8	1	1	W	M/S	M	5	Moderate									Moderate
W27	8.8	9.3	1	1	W	M/S	M	4	Low									Low
W27	9.3	10	1	1	W	M/S	M	3	Low									Low
W27	10	10.3	1	1	W	M/S	M	3	Low									Low
W27	10.3	11.3	1	1	W	M/S	M	2	Low									Low
W27	11.3	11.8	1	1	W	M/S	M	1	Low									Low
W27	11.8	20.5	1	1	W	S	M	1	Low									Low
W299	0	0.3	1	1	W	S	M	1	Low									Low
W299	0.3	0.6	4	1	W/M	S	M/S	1	Low									Low
W299	0.6	1	1	1	W	S	M	1	Low									Low
W299	1	1.1	1	1	W	S	M	2	Low									Low
W299	1.1	1.5	2	1	M	S	M/S	2	Low									Low
W299	1.5	1.6	2	1	M	S	M/S	2	Low									Low
W299	1.6	2.2	1	1	W	S	M	2	Low									Low
W299	2.2	2.8	1	1	W	S	M	2	Low									Low
W30	0	0.1	1	1	W	S	M	5	Moderate							✓		Moderate

TABLE 3-11
MODERATE CONCERN VIEWER IMPACT RESULTS BY MILEPOST

Link Number	FMP	TMP	Landscape Contrast Components		Landscape Contrast	Structure Contrast	Project Contrast	Influence Zone	Initial Impacts	Selective Mitigation Measures								Residual Impacts
			Access Level	Vegetation Component						2	3	4	5	7	8	9	16	
W30	0.1	0.4	1	1	W	S	M	5	Moderate							✓		Moderate
W30	0.4	3.3	1	1	W	S	M	5	Moderate									Moderate
W30	3.3	3.8	3	1	W	S	M	5	Moderate									Moderate
W30	3.8	4.1	1	1	W	S	M	5	Moderate									Moderate
W30	4.1	4.3	1	1	W	S	M	5	Moderate	✓								Moderate
W30	4.3	4.6	2	1	M	S	M/S	5	High		✓							Moderate
W30	4.6	4.7	2	1	M	S	M/S	5	High		✓							Moderate
W30	4.7	4.8	1	1	W	S	M	5	Moderate									Moderate
W30	4.8	5.9	1	1	W	S	M	4	Low									Low
W30	5.9	7	3	1	W	S	M	4	Low									Low
W30	7	8.6	1	1	W	S	M	3	Low									Low
W30	8.6	9.1	1	1	W	S	M	3	Low									Low
W30	9.1	10.4	1	1	W	S	M	3	Low									Low
W30	10.4	10.7	1	1	W	S	M	3	Low									Low
W30	10.7	11.7	3	1	W	S	M	3	Low									Low
W30	11.7	12.4	3	1	W	S	M	3	Low									Low
W30	12.4	12.7	3	1	W	S	M	3	Low									Low
W30	12.7	12.8	3	1	W	S	M	3	Low									Low
W30	12.8	13.2	3	1	W	S	M	3	Low									Low
W30	13.2	13.5	1	1	W	S	M	3	Low									Low
W30	13.5	13.7	1	1	W	S	M	3	Low									Low
W30	13.7	13.8	1	1	W	S	M	2	Low									Low
W30	13.8	14.4	3	1	W	S	M	2	Low									Low
W30	14.4	14.6	3	1	W	S	M	2	Low									Low
W30	14.6	14.7	3	1	W	S	M	2	Low									Low
W30	14.7	15.6	3	1	W	S	M	2	Low									Low
W30	15.6	16.1	1	1	W	S	M	2	Low									Low
W30	16.1	16.2	3	1	W	S	M	2	Low									Low
W30	16.2	17.4	3	1	W	S	M	2	Low									Low
W30	17.4	17.7	4	1	W/M	S	M/S	2	Low									Low
W30	17.7	18.2	1	1	W	S	M	2	Low									Low
W30	18.2	18.7	5	1	M	S	M/S	2	Low									Low
W30	18.7	19.5	5	1	M	S	M/S	3	Low									Low
W30	19.5	19.7	1	1	W	S	M	3	Low									Low
W30	19.7	19.9	1	1	W	S	M	4	Low									Low
W30	19.9	20.2	4	1	W/M	S	M/S	4	Moderate		✓							Moderate
W30	20.2	20.5	4	1	W/M	S	M/S	4	Moderate		✓							Moderate
W30	20.5	20.6	4	1	W/M	S	M/S	5	High		✓							Moderate
W30	20.6	21.6	1	1	W	S	M	5	Moderate									Moderate
W30	21.6	21.7	1	1	W	S	M	4	Low									Low
W30	21.7	22.1	4	1	W/M	S	M/S	4	Moderate		✓							Moderate

TABLE 3-11
MODERATE CONCERN VIEWER IMPACT RESULTS BY MILEPOST

Link Number	FMP	TMP	Landscape Contrast Components		Landscape Contrast	Structure Contrast	Project Contrast	Influence Zone	Initial Impacts	Selective Mitigation Measures								Residual Impacts
			Access Level	Vegetation Component						2	3	4	5	7	8	9	16	
W30	22.1	22.4	4	1	W/M	S	M/S	3	Low									Low
W30	22.4	22.7	4	1	W/M	S	M/S	3	Low									Low
W30	22.7	22.8	4	1	W/M	S	M/S	3	Low									Low
W30	22.8	22.9	2	1	M	S	M/S	4	Moderate		✓							Moderate
W30	22.9	23.3	2	1	M	S	M/S	4	Moderate		✓							Moderate
W30	23.3	23.4	5	1	M	S	M/S	4	Moderate		✓							Moderate
W30	23.4	23.6	5	1	M	S	M/S	5	High		✓		✓					Moderate
W30	23.6	23.8	3	1	W	S	M	5	Moderate	✓								Moderate
W30	23.8	24.5	3	1	W	S	M	5	Moderate									Moderate
W300	0	0.5	1	1	W	S	M	2	Low									Low
W300	0.5	2.1	1	1	W	S	M	3	Low									Low
W300	2.1	2.2	1	1	W	S	M	2	Low									Low
W300	2.2	2.5	1	1	W	S	M	2	Low									Low
W300	2.5	3.3	1	1	W	S	M	2	Low									Low
W300	3.3	4.3	1	1	W	S	M	2	Low									Low
W300	4.3	4.6	1	1	W	S	M	1	Low									Low
W300	4.6	4.7	1	1	W	S	M	1	Low									Low
W302	0	1.2	1	1	W	S	M	2	Low									Low
W302	1.2	1.7	1	1	W	S	M	1	Low									Low
W302	1.7	1.9	1	1	W	S	M	1	Low									Low
W302	1.9	2.5	4	1	W/M	S	M/S	1	Low									Low
W32	0	0.2	3	1	W	S	M	5	Moderate									Moderate
W32	0.2	0.5	4	1	W/M	S	M/S	5	High		✓							Moderate
W32	0.5	1.1	1	1	W	S	M	5	Moderate									Moderate
W32	1.1	1.8	1	1	W	S	M	4	Low									Low
W32	1.8	2.3	3	1	W	S	M	4	Low									Low
W32	2.3	3.6	3	1	W	S	M	3	Low									Low
W32	3.6	4.2	1	1	W	S	M	3	Low									Low
W32	4.2	4.7	3	1	W	S	M	3	Low									Low
W32	4.7	4.9	3	1	W	S	M	3	Low									Low
W32	4.9	5.3	1	1	W	S	M	3	Low									Low
W32	5.3	5.5	1	1	W	S	M	3	Low									Low
W32	5.5	5.7	3	1	W	S	M	3	Low									Low
W32	5.7	6.2	3	1	W	S	M	4	Low									Low
W32	6.2	6.6	4	1	W/M	S	M/S	5	High		✓							Moderate
W32	6.6	7.2	1	1	W	S	M	5	Moderate									Moderate
W32	7.2	7.9	4	1	W/M	S	M/S	5	High		✓							Moderate
W32	7.9	8.4	4	1	W/M	S	M/S	5	High		✓							Moderate
W32	8.4	9	1	1	W	S	M	5	Moderate									Moderate
W32	9	9.6	1	1	W	S	M	5	Moderate									Moderate
W32	9.6	9.7	3	1	W	S	M	5	Moderate									Moderate

TABLE 3-11
MODERATE CONCERN VIEWER IMPACT RESULTS BY MILEPOST

Link Number	FMP	TMP	Landscape Contrast Components		Landscape Contrast	Structure Contrast	Project Contrast	Influence Zone	Initial Impacts	Selective Mitigation Measures								Residual Impacts
			Access Level	Vegetation Component						2	3	4	5	7	8	9	16	
W32	9.7	10.2	3	1	W	S	M	5	Moderate									Moderate
W32	10.2	10.4	1	1	W	S	M	5	Moderate	✓								Moderate
W32	10.4	10.5	1	1	W	S	M	5	Moderate	✓								Moderate
W32	10.5	11.2	1	1	W	S	M	5	Moderate									Moderate
W32	11.2	12.1	1	1	W	S	M	5	Moderate									Moderate
W32	12.1	12.3	1	1	W	S	M	5	Moderate									Moderate
W32	12.3	13	1	1	W	S	M	5	Moderate									Moderate
W32	13	13.5	3	1	W	S	M	5	Moderate									Moderate
W32	13.5	14.2	3	1	W	S	M	5	Moderate									Moderate
W32	14.2	14.7	1	1	W	S	M	4	Low									Low
W32	14.7	14.9	1	1	W	S	M	3	Low									Low
W32	14.9	15.7	1	1	W	S	M	3	Low									Low
W32	15.7	16.4	1	1	W	S	M	2	Low									Low
W32	16.4	16.7	1	1	W	S	M	2	Low									Low
W32	16.7	17.5	1	1	W	S	M	1	Low									Low
W32	17.5	18.4	3	1	W	S	M	1	Low									Low
W32	18.4	20.2	1	1	W	S	M	1	Low									Low
W32	20.2	21	1	1	W	M/S	M	1	Low									Low
W32	21	23.5	1	1	W	S	M	1	Low									Low
W32	23.5	23.6	1	1	W	M/S	M	1	Low									Low
W32	23.6	23.9	3	1	W	M/S	M	1	Low									Low
W32	23.9	24.2	1	1	W	M/S	M	1	Low									Low
W321	0	0.1	1	1	W	S	M	1	Low									Low
W321	0.1	0.4	1	1	W	S	M	2	Low									Low
W321	0.4	1.3	1	1	W	M/S	M	2	Low									Low
W321	1.3	1.6	1	1	W	M/S	M	2	Low									Low
W321	1.6	1.9	1	1	W	M/S	M	3	Low									Low
W321	1.9	2.1	1	2	W/M	M/S	M	3	Low									Low
W321	2.1	2.6	1	1	W	M/S	M	3	Low									Low
W321	2.6	3	1	1	W	M/S	M	4	Low									Low
W35	0	0.2	3	1	W	M/S	M	2	Low									Low
W35	0.2	0.5	3	1	W	M/S	M	2	Low									Low
W35	0.5	0.9	3	1	W	M/S	M	3	Low									Low
W35	0.9	1.1	1	1	W	M/S	M	3	Low									Low
W35	1.1	1.6	1	1	W	S	M	3	Low									Low
W35	1.6	2.2	1	1	W	S	M	3	Low									Low
W35	2.2	3.1	1	1	W	S	M	4	Low									Low
W35	3.1	3.8	1	1	W	S	M	5	Moderate									Moderate
W35	3.8	4.2	4	1	W/M	S	M/S	5	High		✓							Moderate
W35	4.2	4.6	1	1	W	S	M	5	Moderate							✓		Moderate
W35	4.6	5.2	1	1	W	S	M	5	Moderate									Moderate

TABLE 3-11
MODERATE CONCERN VIEWER IMPACT RESULTS BY MILEPOST

Link Number	FMP	TMP	Landscape Contrast Components		Landscape Contrast	Structure Contrast	Project Contrast	Influence Zone	Initial Impacts	Selective Mitigation Measures								Residual Impacts
			Access Level	Vegetation Component						2	3	4	5	7	8	9	16	
W35	5.2	5.7	4	1	W/M	S	M/S	5	High		✓							Moderate
W35	5.7	5.8	4	1	W/M	S	M/S	4	Moderate		✓							Moderate
W35	5.8	7.6	1	1	W	S	M	4	Low									Low
W35	7.6	8.4	1	1	W	S	M	5	Moderate									Moderate
W35	8.4	8.8	1	1	W	S	M	5	Moderate							✓		Moderate
W36	0	0.4	1	1	W	S	M	5	Moderate									Moderate
W36	0.4	0.7	1	1	W	S	M	4	Low									Low
W36	0.7	1.7	1	1	W	S	M	5	Moderate									Moderate
W409	0	4.2	1	1	W	S	M	1	Low									Low
W409	4.2	4.6	1	1	W	S	M	1	Low									Low
W409	4.6	6	3	1	W	S	M	1	Low									Low
W409	6	6.4	4	1	W/M	S	M/S	1	Low									Low
W409	6.4	6.8	1	1	W	S	M	1	Low									Low
W409	6.8	7.9	1	1	W	S	M	1	Low									Low
W409	7.9	8.3	3	1	W	S	M	1	Low									Low
W409	8.3	8.7	3	1	W	S	M	1	Low									Low
W409	8.7	9.2	5	1	M	S	M/S	1	Low									Low
W409	9.2	9.8	5	1	M	S	M/S	1	Low									Low
W409	9.8	10.2	3	1	W	S	M	1	Low									Low
W409	10.2	10.3	3	1	W	S	M	1	Low									Low
W409	10.3	10.8	4	1	W/M	S	M/S	1	Low									Low
W409	10.8	11.4	4	1	W/M	S	M/S	1	Low									Low
W409	11.4	13	1	1	W	S	M	1	Low									Low
W409	13	13.1	1	1	W	S	M	1	Low									Low
W409	13.1	13.7	3	1	W	S	M	1	Low									Low
W409	13.7	13.8	3	1	W	S	M	1	Low									Low
W409	13.8	15.7	3	1	W	S	M	1	Low									Low
W409	15.7	15.9	3	2	W/M	S	M/S	1	Low									Low
W409	15.9	16.1	4	2	M	S	M/S	1	Low									Low
W409	16.1	16.2	4	2	M	S	M/S	1	Low									Low
W409	16.2	16.6	4	2	M	S	M/S	1	Low									Low
W410	0	0.3	4	1	W/M	S	M/S	1	Low									Low
W410	0.3	1	3	1	W	S	M	1	Low									Low
W410	1	1.2	4	1	W/M	S	M/S	1	Low									Low
W410	1.2	1.3	4	1	W/M	S	M/S	1	Low									Low
W411	0	0.1	4	1	W/M	S	M/S	1	Low									Low
W411	0.1	1.1	1	1	W	S	M	1	Low									Low
W411	1.1	1.7	4	1	W/M	S	M/S	1	Low									Low
W411	1.7	2.6	3	1	W	S	M	1	Low									Low
W411	2.6	2.7	3	2	W/M	S	M/S	1	Low									Low
W411	2.7	3.2	1	2	W/M	S	M/S	1	Low									Low

TABLE 3-12
BUREAU OF LAND MANAGEMENT SCENIC QUALITY RATING UNITS EFFECTS BY ALTERNATIVE ROUTE

Scenic Quality Rating Unit	Alternative Route																																
	WYCO-B	WYCO-B-1	WYCO-B-2	WYCO-B-3	WYCO-C	WYCO-C-1	WYCO-C-2	WYCO-C-3	WYCO-D	WYCO-D-1	WYCO-F	WYCO-F-1	WYCO-F-2	WYCO-F-3	COUT BAX-B	COUT BAX-C	COUT BAX-E	COUT-A	COUT-A-1	COUT-B	COUT-B-1	COUT-B-2	COUT-B-3	COUT-B-4	COUT-B-5	COUT-C	COUT-C-1	COUT-C-2	COUT-C-3	COUT-C-4	COUT-C-5	COUT-H	COUT-I
WYOMING																																	
Rawlins Field Office																																	
Class A (acres)																																	
Freezeout Mountains (85,298 acres)	5,631	5,631	5,631	5,631	5,631	5,631	5,631	5,631	5,410	5,410	5,631	5,631	5,631	5,631	–	–	–	–	–	–	–	–	–	–	–	–	–	–	–	–	–	–	–
Class B (acres)																																	
Adobe Town (158,837 acres)	1,904	1,904	1,904	1,904	34,261	34,261	34,261	34,261	–	–	–	–	–	–	–	–	–	–	–	–	–	–	–	–	–	–	–	–	–	–	–	–	–
Atlantic Rim (110,967 acres)	7,164	7,164	7,164	7,164	7,164	7,164	7,164	7,164	7,164	7,164	7,164	7,164	7,164	7,164	–	–	–	–	–	–	–	–	–	–	–	–	–	–	–	–	–	–	–
Bolton Ranch (122,234 acres)	46,137	46,137	46,137	46,137	46,137	46,137	46,137	46,137	46,137	46,137	46,137	46,137	46,137	46,137	–	–	–	–	–	–	–	–	–	–	–	–	–	–	–	–	–	–	–
Cottonwood Draw (28,672 acres)	5,902	5,902	5,902	5,902	5,902	5,902	5,902	5,902	–	–	5,902	5,902	5,902	5,902	–	–	–	–	–	–	–	–	–	–	–	–	–	–	–	–	–	–	–
Deep Creek (72,133 acres)	–	–	–	–	–	–	–	–	6,875	6,875	196	196	196	196	–	–	–	–	–	–	–	–	–	–	–	–	–	–	–	–	–	–	–
Delaney Rim (34,285 acres)	–	–	–	–	11,622	11,622	11,622	11,622	–	–	–	–	–	–	–	–	–	–	–	–	–	–	–	–	–	–	–	–	–	–	–	–	–
Doty Mountain (96,467 acres)	–	–	–	–	–	–	–	–	40,616	40,616	6,013	6,013	6,013	6,013	–	–	–	–	–	–	–	–	–	–	–	–	–	–	–	–	–	–	–
Flat Tops (54,032 acres)	30,158	30,158	30,158	30,158	4,459	4,459	4,459	4,459	-	-	3,892	3,892	3,892	3,892	–	–	–	–	–	–	–	–	–	–	–	–	–	–	–	–	–	–	–
Little Snake Valley (24,478 acres)	–	–	–	–	–	–	–	–	6,646	6,646	244	244	244	244	–	–	–	–	–	–	–	–	–	–	–	–	–	–	–	–	–	–	–
Medicine Bow River (23,885 acres)	7,210	7,210	7,210	7,210	7,210	7,210	7,210	7,210	4,342	4,342	7,210	7,210	7,210	7,210	–	–	–	–	–	–	–	–	–	–	–	–	–	–	–	–	–	–	–
Parallel Ridges (93,709 acres)	25,224	25,224	25,224	25,224	25,224	25,224	25,224	25,224	25,224	25,224	25,224	25,224	25,224	25,224	–	–	–	–	–	–	–	–	–	–	–	–	–	–	–	–	–	–	–
Platte North (16,663 acres)	1,663	1,663	1,663	1,663	1,663	1,663	1,663	1,663	1,663	1,663	1,663	1,663	1,663	1,663	–	–	–	–	–	–	–	–	–	–	–	–	–	–	–	–	–	–	–
Powder Rim (69,777 acres)	22,861	22,861	22,861	22,861	20,839	20,839	20,839	20,839	–	–	27,489	27,489	27,489	27,489	–	–	–	–	–	–	–	–	–	–	–	–	–	–	–	–	–	–	–
Rawlins Uplift (32,125 acres)	1,872	1,872	1,872	1,872	1,872	1,872	1,872	1,872	1,872	1,872	1,872	1,872	1,872	1,872	–	–	–	–	–	–	–	–	–	–	–	–	–	–	–	–	–	–	–
Red Rim (32,125 acres)	41,055	41,055	41,055	41,055	41,055	41,055	41,055	41,055	41,055	41,055	41,055	41,055	41,055	41,055	–	–	–	–	–	–	–	–	–	–	–	–	–	–	–	–	–	–	–
Rendle Hill (74,191 acres)	750	750	750	750	750	750	750	750	750	750	750	750	750	750	–	–	–	–	–	–	–	–	–	–	–	–	–	–	–	–	–	–	–
Robbers Gulch (27,990 acres)	4,777	4,777	4,777	4,777	–	–	–	–	62,520	62,520	84,850	84,850	84,850	84,850	–	–	–	–	–	–	–	–	–	–	–	–	–	–	–	–	–	–	–
Sand Creek Hills (103,974 acres)	–	–	–	–	–	–	–	–	36	36	–	–	–	–	–	–	–	–	–	–	–	–	–	–	–	–	–	–	–	–	–	–	–
Class C (acres)																																	
Cedar Breaks (16,071 acres)	11,086	11,086	11,086	11,086	12,954	12,954	12,954	12,954	–	–	6,498	6,498	6,498	6,498	–	–	–	–	–	–	–	–	–	–	–	–	–	–	–	–	–	–	–
Chalk Bluff (6,694 acres)	–	–	–	–	–	–	–	–	2,923	2,923	–	–	–	–	–	–	–	–	–	–	–	–	–	–	–	–	–	–	–	–	–	–	–

TABLE 3-12
BUREAU OF LAND MANAGEMENT SCENIC QUALITY RATING UNITS EFFECTS BY ALTERNATIVE ROUTE

Scenic Quality Rating Unit	Alternative Route																																
	WYCO-B	WYCO-B-1	WYCO-B-2	WYCO-B-3	WYCO-C	WYCO-C-1	WYCO-C-2	WYCO-C-3	WYCO-D	WYCO-D-1	WYCO-F	WYCO-F-1	WYCO-F-2	WYCO-F-3	COUT BAX-B	COUT BAX-C	COUT BAX-E	COUT-A	COUT-A-1	COUT-B	COUT-B-1	COUT-B-2	COUT-B-3	COUT-B-4	COUT-B-5	COUT-C	COUT-C-1	COUT-C-2	COUT-C-3	COUT-C-4	COUT-C-5	COUT-H	COUT-I
Continental Divide (139,106 acres)	13,586	13,586	13,586	13,586	41,380	41,380	41,380	41,380	–	–	13,586	13,586	13,586	13,586	–	–	–	–	–	–	–	–	–	–	–	–	–	–	–	–	–	–	–
Creston (273,085 acres)	144,080	144,080	144,080	144,080	100,422	100,422	100,422	100,422	104,265	104,265	136,547	136,547	136,547	136,547	–	–	–	–	–	–	–	–	–	–	–	–	–	–	–	–	–	–	–
Dana Meadows (82,075 acres)	11,208	11,208	11,208	11,208	11,208	11,208	11,208	11,208	27,140	27,140	11,208	11,208	11,208	11,208	–	–	–	–	–	–	–	–	–	–	–	–	–	–	–	–	–	–	–
Great Divide Basin (354,431 acres)	–	–	–	–	252	252	252	252	–	–	–	–	–	–	–	–	–	–	–	–	–	–	–	–	–	–	–	–	–	–	–	–	–
Hanna Uplift (161,957 acres)	71,713	71,713	71,713	71,713	71,713	71,713	71,713	71,713	61,637	61,637	71,713	71,713	71,713	71,713	–	–	–	–	–	–	–	–	–	–	–	–	–	–	–	–	–	–	–
Little Medicine Bow River (442,415 acres)	1,911	1,911	1,911	1,911	1,911	1,911	1,911	1,911	1,911	1,911	1,911	1,911	1,911	1,911	–	–	–	–	–	–	–	–	–	–	–	–	–	–	–	–	–	–	–
Muddy Creek (9,504 acres)	972	972	972	972	–	–	–	–	9,504	9,504	6,945	6,945	6,945	6,945	–	–	–	–	–	–	–	–	–	–	–	–	–	–	–	–	–	–	–
Overland Trail (88,931 acres)	7,724	7,724	7,724	7,724	38,388	38,388	38,388	38,388	–	–	–	–	–	–	–	–	–	–	–	–	–	–	–	–	–	–	–	–	–	–	–	–	–
Sage Creek (179,382 acres)	1,665	1,665	1,665	1,665	1,665	1,665	1,665	1,665	1,665	1,665	1,665	1,665	1,665	1,665	–	–	–	–	–	–	–	–	–	–	–	–	–	–	–	–	–	–	–
Sage Flats (8,095 acres)	3,635	3,635	3,635	3,635	6,252	6,252	6,252	6,252	–	–	2,383	2,383	2,383	2,383	–	–	–	–	–	–	–	–	–	–	–	–	–	–	–	–	–	–	–
Sand Creek (16,050 acres)	9,378	9,378	9,378	9,378	1,293	1,293	1,293	1,293	–	–	12,258	12,258	12,258	12,258	–	–	–	–	–	–	–	–	–	–	–	–	–	–	–	–	–	–	–
Separation Flats (164,535 acres)	13,622	13,622	13,622	13,622	13,622	13,622	13,622	13,622	13,622	13,622	13,622	13,622	13,622	13,622	–	–	–	–	–	–	–	–	–	–	–	–	–	–	–	–	–	–	–
Shamrock Hills (45,282acres)	503	503	503	503	503	503	503	503	503	503	503	503	503	503	–	–	–	–	–	–	–	–	–	–	–	–	–	–	–	–	–	–	–
Spade Flats (52,891 acres)	3,896	3,896	3,896	3,896	3,896	3,896	3,896	3,896	11,351	11,351	3,896	3,896	3,896	3,896	–	–	–	–	–	–	–	–	–	–	–	–	–	–	–	–	–	–	–
The Sand Hills (39,922 acres)	–	–	–	–	–	–	–	–	1,711	1,711	–	–	–	–	–	–	–	–	–	–	–	–	–	–	–	–	–	–	–	–	–	–	–
Walcott (144,202 acres)	18,904	18,904	18,904	18,904	18,904	18,904	18,904	18,904	18,904	18,904	18,904	18,904	18,904	18,904	–	–	–	–	–	–	–	–	–	–	–	–	–	–	–	–	–	–	–
West Separation Flats (106,717 acres)	14,209	14,209	14,209	14,209	14,209	14,209	14,209	14,209	14,209	14,209	14,209	14,209	14,209	14,209	–	–	–	–	–	–	–	–	–	–	–	–	–	–	–	–	–	–	–
COLORADO																																	
Grand Junction Field Office																																	
Class B (acres)																																	
Baxter Pass (88,437 acres)	–	–	–	–	–	–	–	–	–	–	–	–	–	–	40,349	40,349	40,349	–	–	–	–	–	–	–	–	–	–	–	–	–	–	–	–
Book Cliffs (56,534 acres)	–	–	–	–	–	–	–	–	–	–	–	–	–	–	10,510	10,510	10,510	–	–	–	–	–	–	–	–	–	–	–	–	–	–	–	–
Demaree Wilderness Study Area (WSA) (22,736 acres)	–	–	–	–	–	–	–	–	–	–	–	–	–	–	7,496	7,496	7,496	–	–	–	–	–	–	–	–	–	–	–	–	–	–	–	–
Grand Junction Valley (132,284 acres)	–	–	–	–	–	–	–	–	–	–	–	–	–	–	1,340	1,340	1,340	–	–	–	–	–	–	–	–	–	–	–	–	–	–	–	–

TABLE 3-12
BUREAU OF LAND MANAGEMENT SCENIC QUALITY RATING UNITS EFFECTS BY ALTERNATIVE ROUTE

Scenic Quality Rating Unit	Alternative Route																																
	WYCO-B	WYCO-B-1	WYCO-B-2	WYCO-B-3	WYCO-C	WYCO-C-1	WYCO-C-2	WYCO-C-3	WYCO-D	WYCO-D-1	WYCO-F	WYCO-F-1	WYCO-F-2	WYCO-F-3	COUT BAX-B	COUT BAX-C	COUT BAX-E	COUT-A	COUT-A-1	COUT-B	COUT-B-1	COUT-B-2	COUT-B-3	COUT-B-4	COUT-B-5	COUT-C	COUT-C-1	COUT-C-2	COUT-C-3	COUT-C-4	COUT-C-5	COUT-H	COUT-I
Class C (acres)																																	
West Salt Creek (61,930 acres)	–	–	–	–	–	–	–	–	–	–	–	–	–	–	39,584	39,584	39,584	-	-	-	-	-	-	-	-	-	-	-	-	-	-	-	-
Little Snake Field Office																																	
Class A (acres)																																	
Cross Mountain Canyon (658 acres)	56	56	56	56	56	56	56	56	-	-	56	56	56	56	–	–	–	–	–	–	–	–	–	–	–	–	–	–	–	–	–	–	–
Duffy Valley (21,178 acres)	–	–	–	–	–	–	–	–	6,857	6,857	–	–	–	–	–	–	–	–	–	–	–	–	–	–	–	–	–	–	–	–	–	–	–
Routt (246,947 acres)	–	–	–	–	–	–	–	–	13,392	13,392	–	–	–	–	–	–	–	–	–	–	–	–	–	–	–	–	–	–	–	–	–	–	–
Class B (acres)																																	
Cross Mountain (18,627 acres)	1,851	1,851	3,632	2,028	1,851	1,851	3,632	2,028	745	1,027	1,851	1,851	3,632	2,028	–	–	–	–	–	–	–	–	–	–	–	–	–	–	–	–	–	–	–
Douglas Draw/Peck Mesa (147,481 acres)	24,527	24,527	24,527	24,527	24,527	24,527	24,527	24,527	–	–	24,527	24,527	24,527	24,527	–	–	–	–	–	–	–	–	–	–	–	–	–	–	–	–	–	–	–
Elkhead (126,844 acres)	–	–	–	–	–	–	–	–	50,659	50,659	–	–	–	–	–	–	–	–	–	–	–	–	–	–	–	–	–	–	–	–	–	–	–
Fortification Rocks (694 acres)	–	–	–	–	–	–	–	–	694	694	–	–	–	–	–	–	–	–	–	–	–	–	–	–	–	–	–	–	–	–	–	–	–
Juniper Hot Springs (3,708 acres)	–	–	–	–	–	–	–	–	2,769	2,769	–	–	–	–	–	–	–	–	–	–	–	–	–	–	–	–	–	–	–	–	–	–	–
Juniper Mountain (15,648 acres)	–	–	–	–	–	–	–	–	9,552	9,552	–	–	–	–	–	–	–	–	–	–	–	–	–	–	–	–	–	–	–	–	–	–	–
Lily Park (6,734 acres)	–	–	10	–	–	–	10	–	–	–	–	–	10	-	–	–	–	–	–	–	–	–	–	–	–	–	–	–	–	–	–	–	–
Maybell (12,210 acres)	3,145	3,145	3,145	3,145	3,145	3,145	3,145	3,145	3,511	3,511	3,145	3,145	3,145	3,145	–	–	–	–	–	–	–	–	–	–	–	–	–	–	–	–	–	–	–
Pinyon Ridge (5,310 acres)	–	–	–	–	–	–	–	–	–	–	–	–	–	–	–	–	–	–	–	–	–	–	–	–	–	–	–	–	–	–	–	–	–
Seven Mile (145,804 acres)	87,378	88,661	87,378	87,378	87,378	88,661	87,378	87,378	–	–	88,837	90,120	88,837	88,837	–	–	–	–	–	–	–	–	–	–	–	–	–	–	–	–	–	–	–
Steamboat Valley/Stokes Gulch/Twenty Mile Park (169,613 acres)	–	–	–	–	–	–	–	–	27,468	27,468	–	–	–	–	–	–	–	–	–	–	–	–	–	–	–	–	–	–	–	–	–	–	–
Twelvemile Mesa (27,257 acres)	11,251	11,251	12,989	11,607	11,251	11,251	12,989	11,607	11,251	11,607	11,251	11,251	12,989	11,607	–	–	–	–	–	–	–	–	–	–	–	–	–	–	–	–	–	–	–
Williams Fork (128,495 acres)	–	–	–	–	–	–	–	–	8,536	8,536	–	–	–	–	–	–	–	–	–	–	–	–	–	–	–	–	–	–	–	–	–	–	–
Windy Gulch (24,993 acres)	3,549	3,549	1,913	3,549	3,549	3,549	1,913	3,549	4,331	4,331	3,549	3,549	1,913	3,549	–	–	–	–	–	–	–	–	–	–	–	–	–	–	–	–	–	–	–
Yampa River Valley/Hayden (31,959 acres)	–	–	–	–	–	–	–	–	16,775	16,775	–	–	–	–	–	–	–	–	–	–	–	–	–	–	–	–	–	–	–	–	–	–	–

TABLE 3-12
BUREAU OF LAND MANAGEMENT SCENIC QUALITY RATING UNITS EFFECTS BY ALTERNATIVE ROUTE

Scenic Quality Rating Unit	Alternative Route																																
	WYCO-B	WYCO-B-1	WYCO-B-2	WYCO-B-3	WYCO-C	WYCO-C-1	WYCO-C-2	WYCO-C-3	WYCO-D	WYCO-D-1	WYCO-F	WYCO-F-1	WYCO-F-2	WYCO-F-3	COUT BAX-B	COUT BAX-C	COUT BAX-E	COUT-A	COUT-A-1	COUT-B	COUT-B-1	COUT-B-2	COUT-B-3	COUT-B-4	COUT-B-5	COUT-C	COUT-C-1	COUT-C-2	COUT-C-3	COUT-C-4	COUT-C-5	COUT-H	COUT-I
Class C (acres)																																	
Axial Basin (79,408 acres)	–	–	–	–	–	–	–	–	3,049	3,049	–	–	–	–	–	–	–	–	–	–	–	–	–	–	–	–	–	–	–	–	–	–	–
Cedar Mountain (1,270 acres)	–	–	–	–	–	–	–	–	–	–	–	–	–	–	–	–	–	–	–	–	–	–	–	–	–	–	–	–	–	–	–	–	–
Cedar Springs (91,111 acres)	32,373	32,373	31,973	32,373	32,373	32,373	31,973	32,373	56,981	56,981	32,373	32,373	31,973	32,373	–	–	–	–	–	–	–	–	–	–	–	–	–	–	–	–	–	–	–
Elk Springs South (35,174 acres)	7,363	7,363	4,941	6,729	7,363	7,363	4,941	6,729	7,363	6,729	7,363	7,363	4,941	6,729	–	–	–	–	–	–	–	–	–	–	–	–	–	–	–	–	–	–	–
Fonce Flats (50,755 acres)	18,141	18,141	18,141	18,141	18,141	18,141	18,141	18,141	–	–	18,141	18,141	18,141	18,141	–	–	–	–	–	–	–	–	–	–	–	–	–	–	–	–	–	–	–
Great Divide (731,782 acres)	9,647	9,647	9,647	9,647	9,647	9,647	9,647	9,647	158,442	158,442	10,005	10,005	10,005	10,005	–	–	–	–	–	–	–	–	–	–	–	–	–	–	–	–	–	–	–
Hiawatha/Powder Wash (76,152 acres)	4,499	4,499	4,499	4,499	4,499	4,499	4,499	4,499	–	–	4,499	4,499	4,499	4,499	–	–	–	–	–	–	–	–	–	–	–	–	–	–	–	–	–	–	–
Lily Park Foothills (12,417 acres)	–	–	165	–	–	–	165	–	–	–	–	–	165	–	–	–	–	–	–	–	–	–	–	–	–	–	–	–	–	–	–	–	–
Sand Wash (134,308 acres)	–	–	–	–	–	–	–	–	–	–	–	–	–	–	–	–	–	–	–	–	–	–	–	–	–	–	–	–	–	–	–	–	–
White River Field Office																																	
Class B (acres)																																	
Big Horse Draw (94,678 acres)	–	–	–	–	–	–	–	–	–	–	–	–	–	–	70,186	70,186	70,186	–	–	–	–	–	–	–	–	–	–	–	–	–	–	–	–
Bitter Creek (5,309 acres)	–	–	–	–	–	–	–	–	–	–	–	–	–	–	1,676	1,676	1,676	–	–	–	–	–	–	–	–	–	–	–	–	–	–	178	178
Bull Canyon/Willow Creek WSA (33,886 acres)	–	–	–	–	–	–	–	–	–	–	–	–	–	–	–	–	–	8,295	8,295	8,295	8,295	8,295	8,295	8,295	8,295	7,159	7,159	7,159	7,159	7,159	7,159	7,159	7,159
Canyon Pintado (114,206 acres)	–	–	–	–	–	–	–	–	–	–	–	–	–	–	28,868	28,868	28,868	–	–	–	–	–	–	–	–	–	–	–	–	–	–	–	–
Coal Ridge (5,702 acres)	2,675	2,675	2,675	2,675	2,675	2,675	2,675	2,675	2,675	2,675	2,675	2,675	2,675	2,675	3,325	3,325	3,325	2,673	2,673	2,673	2,673	2,673	2,673	2,673	2,673	2,673	2,673	2,673	2,673	2,673	2,673	2,673	2,673
Coal Rim (20,904 acres)	–	–	–	–	–	–	–	–	–	–	–	–	–	–	8,746	8,746	8,746	2,470	2,470	2,470	2,470	2,470	2,470	2,470	2,470	2,470	2,470	2,470	2,470	2,470	2,470	2,470	2,470
Douglas Pass (80,757 acres)	–	–	–	–	–	–	–	–	–	–	–	–	–	–	19,810	19,810	19,810	–	–	–	–	–	–	–	–	–	–	–	–	–	–	–	–
Elk Springs (4,917 acres)	1,739	1,739	1,739	1,739	1,739	1,739	1,739	1,739	1,739	1,739	1,739	1,739	1,739	1,739	–	–	–	–	–	–	–	–	–	–	–	–	–	–	–	–	–	–	–
Lily Park (6,734 acres)	–	–	–	–	–	–	–	–	–	–	–	–	–	–	–	–	–	–	–	–	–	–	–	–	–	–	–	–	–	–	–	–	–
Oil Springs WSA (13,348 acres)	–	–	–	–	–	–	–	–	–	–	–	–	–	–	508	508	508	–	–	–	–	–	–	–	–	–	–	–	–	–	–	–	–
Park Mountain (16,222 acres)	–	–	–	–	–	–	–	–	–	–	–	–	–	–	12,650	12,650	12,650	–	–	–	–	–	–	–	–	–	–	–	–	–	–	–	–
Pinyon Ridge (62,654 acres)	5,707	5,707	5,707	5,707	5,707	5,707	5,707	5,707	5,707	5,707	5,707	5,707	5,707	5,707	–	–	–	–	–	–	–	–	–	–	–	–	–	–	–	–	–	–	–
Rabbit Mountain (16,266 acres)	–	–	–	–	–	–	–	–	–	–	–	–	–	–	2,666	2,666	2,666	–	–	–	–	–	–	–	–	–	–	–	–	–	–	–	–

TABLE 3-12
BUREAU OF LAND MANAGEMENT SCENIC QUALITY RATING UNITS EFFECTS BY ALTERNATIVE ROUTE

Scenic Quality Rating Unit	Alternative Route																																
	WYCO-B	WYCO-B-1	WYCO-B-2	WYCO-B-3	WYCO-C	WYCO-C-1	WYCO-C-2	WYCO-C-3	WYCO-D	WYCO-D-1	WYCO-F	WYCO-F-1	WYCO-F-2	WYCO-F-3	COUT BAX-B	COUT BAX-C	COUT BAX-E	COUT-A	COUT-A-1	COUT-B	COUT-B-1	COUT-B-2	COUT-B-3	COUT-B-4	COUT-B-5	COUT-C	COUT-C-1	COUT-C-2	COUT-C-3	COUT-C-4	COUT-C-5	COUT-H	COUT-I
Rat Hole Ridge (6,715 acres)	–	–	–	–	–	–	–	–	–	–	–	–	–	–	6,127	6,127	6,127	–	–	–	–	–	–	–	–	–	–	–	–	–	–	–	–
Raven Ridge (4,693 acres)	–	–	–	–	–	–	–	–	–	–	–	–	–	–	–	–	–	–	–	–	–	–	–	–	–	1,263	1,263	1,263	1,263	1,263	1,263	1,263	1,263
Skull Creek (54,942 acres)	5,435	5,435	5,435	5,435	5,435	5,435	5,435	5,435	5,435	5,435	5,435	5,435	5,435	5,435	3,819	3,819	3,819	10,628	10,628	10,628	10,628	10,628	10,628	10,628	10,628	10,628	10,628	10,628	10,628	10,628	10,628	10,628	10,628
Spring Creek (49,615 acres)	514	514	514	514	514	514	514	514	514	514	514	514	514	514	14,679	14,679	14,679	1,486	1,486	1,486	1,486	1,486	1,486	1,486	1,486	1,486	1,486	1,486	1,486	1,486	1,486	1,486	1,486
White River West (26,331 acres)	–	–	–	–	–	–	–	–	–	–	–	–	–	–	8,445	8,445	8,445	–	–	–	–	–	–	–	–	–	–	–	–	–	–	–	–
Class C (acres)																																	
Coal Oil Basin (26,525 acres)	–	–	–	–	–	–	–	–	–	–	–	–	–	–	1,936	1,936	1,936	–	–	–	–	–	–	–	–	–	–	–	–	–	–	–	–
Dripping Rock Creek (29,692 acres)	–	–	–	–	–	–	–	–	–	–	–	–	–	–	–	–	–	3,252	3,252	3,252	3,252	3,252	3,252	3,252	3,252	6,605	6,605	6,605	6,605	6,605	6,605	6,605	6,605
Elk Springs South (3,487 acres)	3,249	3,249	3,249	3,249	3,249	3,249	3,249	3,249	3,249	3,249	3,249	3,249	3,249	3,249	–	–	–	–	–	–	–	–	–	–	–	–	–	–	–	–	–	–	–
M.F. Mountain (136,865 acres)	40,594	40,594	40,594	40,594	40,594	40,594	40,594	40,594	40,594	40,594	40,594	40,594	40,594	40,594	27,355	27,355	27,355	72,362	72,362	72,362	72,362	72,362	72,362	72,362	72,362	71,269	71,269	71,269	71,269	71,269	71,269	71,269	71,269
Mormon Gap (1,426 acres)	–	–	–	–	–	–	–	–	–	–	–	–	–	–	–	–	–	–	–	–	–	–	–	–	–	1,253	1,253	1,253	1,253	1,253	1,253	1,253	1,253
Fillmore Field Office																																	
Class B (acres)																																	
Dog Valley (207,398 acres)	–	–	–	–	–	–	–	–	–	–	–	–	–	–	24,961	24,961	24,961	24,961	24,961	24,961	24,961	24,961	24,961	24,961	24,961	24,961	24,961	24,961	24,961	24,961	24,961	24,961	24,961
San Pitch Mountains (186,452 acres)	–	–	–	–	–	–	–	–	–	–	–	–	–	–	36,644	36,644	36,644	44,121	44,121	44,121	44,121	44,121	44,121	44,121	44,121	44,121	44,121	44,121	44,121	44,121	44,121	36,770	36,644
Moab Field Office																																	
Class A (acres)																																	
Roan Cliffs/ Book Cliffs West (435,675 acres)	–	–	–	–	–	–	–	–	–	–	–	–	–	–	3,175	3,175	3,175	–	–	–	–	–	–	–	–	–	–	–	–	–	–	–	–
Class B (acres)																																	
Book Cliffs Bench (97,639 acres)	–	–	–	–	–	–	–	–	–	–	–	–	–	–	17,329	17,329	17,329	–	–	–	–	–	–	–	–	–	–	–	–	–	–	–	–
Coal Draw/ Agate (48,331 acres)	–	–	–	–	–	–	–	–	–	–	–	–	–	–	20,064	20,064	20,064	–	–	–	–	–	–	–	–	–	–	–	–	–	–	–	–
Green River Valley (5,944 acres)	–	–	–	–	–	–	–	–	–	–	–	–	–	–	1,286	1,286	1,286	–	–	–	–	–	–	–	–	–	–	–	–	–	–	–	–
Class C (acres)																																	
Cisco Desert (500,609 acres)	–	–	–	–	–	–	–	–	–	–	–	–	–	–	217,561	217,561	217,561	–	–	–	–	–	–	–	–	–	–	–	–	–	–	–	–
White Sands (38,939 acres)	–	–	–	–	–	–	–	–	–	–	–	–	–	–	7,490	7,490	7,490	–	–	–	–	–	–	–	–	–	–	–	–	–	–	–	–

TABLE 3-12
BUREAU OF LAND MANAGEMENT SCENIC QUALITY RATING UNITS EFFECTS BY ALTERNATIVE ROUTE

Scenic Quality Rating Unit	Alternative Route																															
	WYCO-B	WYCO-B-1	WYCO-B-2	WYCO-B-3	WYCO-C	WYCO-C-1	WYCO-C-2	WYCO-C-3	WYCO-D	WYCO-D-1	WYCO-F	WYCO-F-1	WYCO-F-2	WYCO-F-3	COUT BAX-B	COUT BAX-C	COUT BAX-E	COUT-A	COUT-A-1	COUT-B	COUT-B-1	COUT-B-2	COUT-B-3	COUT-B-4	COUT-B-5	COUT-C	COUT-C-1	COUT-C-2	COUT-C-3	COUT-C-4	COUT-C-5	COUT-H	COUT-I
Price Field Office																																	
Class A (acres)																																	
Ford Ridge (43,890 acres)	–	–	–	–	–	–	–	–	–	–	–	–	–	–	–	–	1,569	–	–	1,370	–	–	–	–	–	1,370	–	–	–	–	–	1,578	–
Green River/Book Cliffs (170,195 acres)	–	–	–	–	–	–	–	–	–	–	–	–	–	–	–	–	791	–	–	1,033	–	91	711	711	91	19,030	166	257	257	14,221	14,221	19,030	19,030
Horseshoe Canyon (28,859 acres)	–	–	–	–	–	–	–	–	–	–	–	–	–	–	1,583	1,583	1,583	–	–	–	–	–	–	–	–	–	–	–	–	–	–	–	–
Jack Canyon WSA (144,573 acres)	–	–	–	–	–	–	–	–	–	–	–	–	–	–	–	–	–	–	–	–	–	–	–	–	–	11,991	9,774	9,774	9,774	11,991	11,991	11,991	11,991
Class B (acres)																																	
Beaver Ridge (8,292 acres)	–	–	–	–	–	–	–	–	–	–	–	–	–	–	–	–	–	–	–	5,136	–	–	157	–	157	5,136	–	–	157	–	157	–	–
Beckwith Plateau (41,069 acres)	–	–	–	–	–	–	–	–	–	–	–	–	–	–	–	1,605	2,155	–	–	–	–	–	–	–	–	–	–	–	–	–	–	–	–
Black Hills (69,214 acres)	–	–	–	–	–	–	–	–	–	–	–	–	–	–	14,694	14,694	–	–	–	–	–	–	–	–	–	–	–	–	–	–	–	–	–
Buckhorn (25,029 acres)	–	–	–	–	–	–	–	–	–	–	–	–	–	–	4,434	6,142	–	–	–	–	–	–	–	–	–	–	–	–	–	–	–	–	–
Chimney Rock Flats (140,935 acres)	–	–	–	–	–	–	–	–	–	–	–	–	–	–	38,764	46,704	34	–	–	–	–	–	–	–	–	–	–	–	–	–	–	–	–
Cleveland Lloyd Dinosaur Quarry (35,822 acres)	–	–	–	–	–	–	–	–	–	–	–	–	–	–	1,231	1,231	5,006	–	–	–	–	–	–	–	–	–	–	–	–	–	–	–	2,773
Emma Park (42,896 acres)	–	–	–	–	–	–	–	–	–	–	–	–	–	–	–	–	–	–	–	17,921	-	5,626	7,251	6,476	6,401	27,404	–	–	6,401	9,338	10,113	26,551	25,455
Flat Tops (1,447 acres)	–	–	–	–	–	–	–	–	–	–	–	–	–	–	–	–	–	–	–	–	–	–	–	–	–	–	–	–	–	–	–	–	–
Last Spring (46,286 acres)	–	–	–	–	–	–	–	–	–	–	–	–	–	–	22,733	25,515	20,351	–	–	–	–	–	–	–	–	–	–	–	–	–	–	–	–
Manti-La Sal (149,734 acres)	–	–	–	–	–	–	–	–	–	–	–	–	–	–	19,745	19,745	38,138	–	–	–	–	–	–	–	–	–	–	–	–	–	–	28,636	23,576
Price River (8,243 acres)	–	–	–	–	–	–	–	–	–	–	–	–	–	–	–	–	2,141	–	–	–	–	–	–	–	–	–	–	–	–	–	–	–	196
Prickly Pear Flat (12,967 acres)	–	–	–	–	–	–	–	–	–	–	–	–	–	–	6,405	4,381	–	–	–	–	–	–	–	–	–	–	–	–	–	–	–	–	–
San Rafael Reef (26,113 acres)	–	–	–	–	–	–	–	–	–	–	–	–	–	–	10,234	–	–	–	–	–	–	–	–	–	–	–	–	–	–	–	–	–	–
South Book Cliffs Bench (42,293 acres)	–	–	–	–	–	–	–	–	–	–	–	–	–	–	–	–	14,411	–	–	–	–	–	–	–	–	–	–	–	–	–	–	–	–
Sugarloaf (46,621 acres)	–	–	–	–	–	–	–	–	–	–	–	–	–	–	734	6,619	24,388	–	–	–	–	–	–	–	–	–	–	–	–	–	–	–	–
The Book Cliffs (98,186 acres)	–	–	–	–	–	–	–	–	–	–	–	–	–	–	–	–	10,872	–	–	220	–	–	–	–	–	1,122	–	–	–	–	–	41,276	14,478

TABLE 3-12
BUREAU OF LAND MANAGEMENT SCENIC QUALITY RATING UNITS EFFECTS BY ALTERNATIVE ROUTE

Scenic Quality Rating Unit	Alternative Route																																
	WYCO-B	WYCO-B-1	WYCO-B-2	WYCO-B-3	WYCO-C	WYCO-C-1	WYCO-C-2	WYCO-C-3	WYCO-D	WYCO-D-1	WYCO-F	WYCO-F-1	WYCO-F-2	WYCO-F-3	COUT BAX-B	COUT BAX-C	COUT BAX-E	COUT-A	COUT-A-1	COUT-B	COUT-B-1	COUT-B-2	COUT-B-3	COUT-B-4	COUT-B-5	COUT-C	COUT-C-1	COUT-C-2	COUT-C-3	COUT-C-4	COUT-C-5	COUT-H	COUT-I
The Book Cliffs Bench (51,904 acres)	–	–	–	–	–	–	–	–	–	–	–	–	–	–	–	–	–	–	–	–	–	–	–	–	–	–	–	–	–	–	–	2,371	24,206
The Western Bench (169,629 acres)	–	–	–	–	–	–	–	–	–	–	–	–	–	–	22,064	22,064	43,340	–	–	–	–	–	–	–	–	–	–	–	–	–	–	30,551	26,313
Wrinkles Road (1,859 acres)	–	–	–	–	–	–	–	–	–	–	–	–	–	–	–	–	–	–	–	–	–	–	–	–	–	–	–	–	–	–	–	–	–
Class C (acres)																																	
Buckhorn Flat (15,795 acres)	–	–	–	–	–	–	–	–	–	–	–	–	–	–	15,563	15,563	–	–	–	–	–	–	–	–	–	–	–	–	–	–	–	–	–
Cedar Mountain (42,032 acres)	–	–	–	–	–	–	–	–	–	–	–	–	–	–	13,788	14,147	–	–	–	–	–	–	–	–	–	–	–	–	–	–	–	–	–
Clark Valley and the Price Valley River (398,134 acres)	–	–	–	–	–	–	–	–	–	–	–	–	–	–	27,636	27,636	89,747	–	–	–	–	–	–	–	–	–	–	–	–	–	–	3,283	106,905
Hadden Hills/Oil Well Dome (16,301 acres)	–	–	–	–	–	–	–	–	–	–	–	–	–	–	9,096	9,096	–	–	–	–	–	–	–	–	–	–	–	–	–	–	–	–	–
U.S. Highway 6/ Gunnison Valley (138,426 acres)	–	–	–	–	–	–	–	–	–	–	–	–	–	–	44,339	80,119	105,980	–	–	–	–	–	–	–	–	–	–	–	–	–	–	–	–
Uranium Hills (70,399 acres)	–	–	–	–	–	–	–	–	–	–	–	–	–	–	9,314	1,849	1,849	–	–	–	–	–	–	–	–	–	–	–	–	–	–	–	–
Richfield Field Office																																	
Class B (acres)																																	
San Pitch Mountains (98,435 acres)	–	–	–	–	–	–	–	–	–	–	–	–	–	–	956	956	593	500	500	500	500	500	500	500	500	500	500	500	500	500	500	593	956
Sanpete Valley (371,938 acres)	–	–	–	–	–	–	–	–	–	–	–	–	–	–	33,503	33,503	11,966	4,031	4,031	4,031	4,031	4,031	4,031	4,031	4,031	4,031	4,031	4,031	4,031	4,031	4,031	11,966	33,503
Class C(acres)																																	
Apple Spring (109,026 acres)	–	–	–	–	–	–	–	–	–	–	–	–	–	–	41,760	41,760	45,701	31,212	31,212	31,212	31,212	31,212	31,212	31,212	31,212	31,212	31,212	31,212	31,212	31,212	31,212	45,701	41,760
Salt Lake Field Office																																	
Class A (acres)																																	
Argyle Creek (17,721 acres)	–	–	–	–	–	–	–	–	–	–	–	–	–	–	–	–	–	–	–	14,355	15,612	15,836	17,721	15,836	17,721	14,355	15,612	15,836	17,721	15,836	17,721	–	–
Spanish Fork Canyon (231,020 acres)	–	–	–	–	–	–	–	–	–	–	–	–	–	–	–	–	–	55,459	54,946	104,817	107,720	107,720	106,063	107,720	106,063	104,817	107,720	107,720	106,063	107,720	106,063	–	–
Class B (acres)																																	
Beaver Ridge (10,033 acres)	–	–	–	–	–	–	–	–	–	–	–	–	–	–	–	–	–	–	–	10,033	2,237	2,237	5,775	2,237	5,775	10,033	2,237	2,237	5,775	2,237	5,775	–	–
Kyune (3,875 acres)	–	–	–	–	–	–	–	–	–	–	–	–	–	–	–	–	–	–	–	3,875	36	1,655	3,875	1,655	3,875	3,875	36	1,655	3,875	1,655	3,875	–	–
Class C (acres)																																	
Long Ridge (17,367 acres)	–	–	–	–	–	–	–	–	–	–	–	–	–	–	–	–	–	–	–	–	–	–	–	–	–	–	–	–	–	–	–	–	–

TABLE 3-12
BUREAU OF LAND MANAGEMENT SCENIC QUALITY RATING UNITS EFFECTS BY ALTERNATIVE ROUTE

Scenic Quality Rating Unit	Alternative Route																															
	WYCO-B	WYCO-B-1	WYCO-B-2	WYCO-B-3	WYCO-C	WYCO-C-1	WYCO-C-2	WYCO-C-3	WYCO-D	WYCO-D-1	WYCO-F	WYCO-F-1	WYCO-F-2	WYCO-F-3	COUT BAX-B	COUT BAX-C	COUT BAX-E	COUT-A	COUT-A-1	COUT-B	COUT-B-1	COUT-B-2	COUT-B-3	COUT-B-4	COUT-B-5	COUT-C	COUT-C-1	COUT-C-2	COUT-C-3	COUT-C-4	COUT-C-5	COUT-H	COUT-I
Vernal Field Office																																	
Class A (acres)																																	
Argyle Creek (93,246 acres)	–	–	–	–	–	–	–	–	–	–	–	–	–	–	–	–	–	–	–	28,490	29,690	30,428	30,421	30,421	30,428	53,142	80,265	81,004	81,004	66,125	66,125	46,022	45,515
Green River/Book Cliffs (8,711 acres)	–	–	–	–	–	–	–	–	–	–	–	–	–	–	–	–	–	–	–	7,213	5,267	6,709	7,193	7,193	6,709	8,396	6,480	7,918	7,918	8,711	8,711	8,390	8,375
South Green River (26,241 acres)	–	–	–	–	–	–	–	–	–	–	–	–	–	–	–	–	–	1,011	1,011	1,011	1,011	1,011	1,011	1,011	1,011	4,472	4,472	4,472	4,472	4,472	4,472	4,472	4,472
White River (40,869 acres)	–	–	–	–	–	–	–	–	–	–	–	–	–	–	–	–	–	–	–	–	–	–	–	–	–	2,290	2,290	2,290	2,290	2,290	2,290	2,290	2,290
Class B (acres)																																	
Achee Uplands (17,201 acres)	–	–	–	–	–	–	–	–	–	–	–	–	–	–	2,199	2,199	2,199	–	–	–	–	–	–	–	–	–	–	–	–	–	–	–	–
Bitter Creek Canyon (61,809 acres)	–	–	–	–	–	–	–	–	–	–	–	–	–	–	–	–	–	–	–	–	–	–	–	–	–	178	178	178	178	178	178	–	–
Blue Mountain Valley (47,032 acres)	–	–	–	–	–	–	–	–	–	–	–	–	–	–	–	–	–	29,513	29,513	29,513	29,513	29,513	29,513	29,513	29,513	1,470	1,470	1,470	1,470	1,470	1,470	1,470	1,470
Education Creek (1,523 acres)	–	–	–	–	–	–	–	–	–	–	–	–	–	–	1,479	1,479	1,479	–	–	–	–	–	–	–	–	–	–	–	–	–	–	–	–
Emma Park (2,813 acres)	–	–	–	–	–	–	–	–	–	–	–	–	–	–	–	–	–	–	–	2,813	–	2,813	2,813	2,813	2,813	2,813	–	2,813	2,813	2,813	2,813	1,723	1,464
Gilsonite Draw (74,492 acres)	–	–	–	–	–	–	–	–	–	–	–	–	–	–	–	–	–	–	–	–	–	–	–	–	–	38,656	38,656	38,656	38,656	38,656	38,656	38,656	38,656
Horseshoe Bend – Green River (28,241 acres)	–	–	–	–	–	–	–	–	–	–	–	–	–	–	–	–	–	20,129	20,129	20,129	20,129	20,129	20,129	20,129	20,129	–	–	–	–	–	–	–	–
Park Canyon (36,004 acres)	–	–	–	–	–	–	–	–	–	–	–	–	–	–	11,730	11,730	11,730	–	–	–	–	–	–	–	–	–	–	–	–	–	–	–	–
Pelican Lake (66,734 acres)	–	–	–	–	–	–	–	–	–	–	–	–	–	–	–	–	–	18,623	18,623	18,623	18,623	18,623	18,623	18,623	18,623	–	–	–	–	–	–	–	–
Red Wash/Kennedy Wash/Devil's Playground (81,784 acres)	–	–	–	–	–	–	–	–	–	–	–	–	–	–	–	–	–	10,537	10,537	10,537	10,537	10,537	10,537	10,537	10,537	28,481	28,481	28,481	28,481	28,481	28,481	28,481	28,481
Squaw Ridge (8,454 acres)	–	–	–	–	–	–	–	–	–	–	–	–	–	–	–	–	–	7,919	7,919	7,919	7,919	7,919	7,919	7,919	7,919	2,103	2,103	2,103	2,103	2,103	2,103	2,103	2,103
Upper Bitter Creek (49,562 acres)	–	–	–	–	–	–	–	–	–	–	–	–	–	–	864	864	864	–	–	–	–	–	–	–	–	–	–	–	–	–	–	–	–
Walker Plateau East (59,879 acres)	–	–	–	–	–	–	–	–	–	–	–	–	–	–	–	–	–	16,196	16,196	16,196	16,196	16,196	16,196	16,196	16,196	–	–	–	–	–	–	–	–
Wrinkles Road (34,755 acres)	–	–	–	–	–	–	–	–	–	–	–	–	–	–	–	–	–	–	–	–	–	–	–	–	–	16,327	16,327	16,327	16,327	16,327	16,327	16,327	16,327

TABLE 3-12
BUREAU OF LAND MANAGEMENT SCENIC QUALITY RATING UNITS EFFECTS BY ALTERNATIVE ROUTE

Scenic Quality Rating Unit	Alternative Route																															
	WYCO-B	WYCO-B-1	WYCO-B-2	WYCO-B-3	WYCO-C	WYCO-C-1	WYCO-C-2	WYCO-C-3	WYCO-D	WYCO-D-1	WYCO-F	WYCO-F-1	WYCO-F-2	WYCO-F-3	COUT BAX-B	COUT BAX-C	COUT BAX-E	COUT-A	COUT-A-1	COUT-B	COUT-B-1	COUT-B-2	COUT-B-3	COUT-B-4	COUT-B-5	COUT-C	COUT-C-1	COUT-C-2	COUT-C-3	COUT-C-4	COUT-C-5	COUT-H	COUT-I
	Class C (acres)																															
Bonanza (69,873 acres)	–	–	–	–	–	–	–	–	–	–	–	–	–	–	–	–	–	–	–	–	–	–	–	–	–	31,611	31,611	31,611	31,611	31,611	31,611	31,611	31,611
Cottonwood Wash (90,812 acres)	–	–	–	–	–	–	–	–	–	–	–	–	–	–	–	–	–	–	–	–	–	–	–	–	–	39,996	39,996	39,996	39,996	39,996	39,996	39,996	39,996
Deadman's Bench (78,693 acres)	–	–	–	–	–	–	–	–	–	–	–	–	–	–	–	–	–	19,942	19,942	19,942	19,942	19,942	19,942	19,942	19,942	30,882	30,882	30,882	30,882	30,882	30,882	30,882	30,882
East Bench (28,642 acres)	–	–	–	–	–	–	–	–	–	–	–	–	–	–	–	–	–	–	–	–	–	–	–	–	–	6,334	6,334	6,334	6,334	6,334	6,334	6,334	6,334
Little Desert (162,016 acres)	–	–	–	–	–	–	–	–	–	–	–	–	–	–	–	–	–	–	–	3,682	3,682	3,682	3,682	3,682	3,682	45,093	45,093	45,093	45,093	45,093	45,093	45,093	45,093
McCoy Flats (43,569 acres)	–	–	–	–	–	–	–	–	–	–	–	–	–	–	–	–	–	15,805	15,805	15,805	15,805	15,805	15,805	15,805	15,805	–	–	–	–	–	–	–	–
Ouray Valley (141,830 acres)	–	–	–	–	–	–	–	–	–	–	–	–	–	–	–	–	–	33,441	33,441	33,441	33,441	33,441	33,441	33,441	33,441	–	–	–	–	–	–	–	–
Pariette Bench (32,741 acres)	–	–	–	–	–	–	–	–	–	–	–	–	–	–	–	–	–	–	–	–	–	–	–	–	–	2,728	2,728	2,728	2,728	2,728	2,728	2,728	2,728
Sand Spring Wash (1,106 acres)	–	–	–	–	–	–	–	–	–	–	–	–	–	–	–	–	–	1,084	1,084	1,084	1,084	1,084	1,084	1,084	1,084	1,106	1,106	1,106	1,106	1,106	1,106	1,106	1,106
Sand Wash (8,079 acres)	–	–	–	–	–	–	–	–	–	–	–	–	–	–	–	–	–	–	–	–	–	–	–	–	–	2,416	2,416	2,416	2,416	2,416	2,416	2,416	2,416
Tabaygo Canyon (267,823 acres)	–	–	–	–	–	–	–	–	–	–	–	–	–	–	–	–	–	–	–	–	–	–	–	–	–	31,006	31,006	31,006	31,006	31,006	31,006	31,006	31,006
Walker Plateau West (21,501 acres)	–	–	–	–	–	–	–	–	–	–	–	–	–	–	–	–	–	18,177	18,177	18,177	18,177	18,177	18,177	18,177	18,177	–	–	–	–	–	–	–	–

TABLE 3-13
BUREAU OF LAND MANAGEMENT VISUAL RESOURCE MANAGEMENT CLASS COMPLIANCE AND RESOURCE MANAGEMENT PLAN CONFORMANCE BY ALTERNATIVE ROUTE

KOP ID	KOP Name	Visual Resource Management Class	Noncompliance by Alternative Routes (including route variations)																																	Land-use Plan Amendment Identification Number
			WYCO-B	WYCO-B-1	WYCO-B-2	WYCO-B-3	WYCO-C	WYCO-C-1	WYCO-C-2	WYCO-C-3	WYCO-D	WYCO-D-1	WYCO-F	WYCO-F-1	WYCO-F-2	WYCO-F-3	COUT BAX-B	COUT BAX-C	COUT BAX-E	COUT-A	COUT-A-1	COUT-B	COUT-B-1	COUT-B-2	COUT-B-3	COUT-B-4	COUT-B-5	COUT-C	COUT-C-1	COUT-C-2	COUT-C-3	COUT-C-4	COUT-C-5	COUT-H	COUT-I	
WYOMING																																				
Rawlins Field Office																																				
73	Baggs residential	III																																		–
177	Overland Trail historical monument (Wyoming Highway 789)	IV																																		–
198	U.S. Highway 30 (east of Hanna)	IV																																		–
220	North Platte River Special Recreation Management Area	IV																																		–
222	Hanna Draw Road	IV																																		–
224	U.S. Highway 30 (Walcott)	III																																		–
225	Outlaw Trail Loop Scenic Drive (Wyoming Highway 789 north of Baggs)	IV																																		–
226	Interstate 80 (east of Sinclair)	IV																																		–
227	Wyoming Highway 71	IV																																		–
228	Outlaw Trail Loop Scenic Drive (Wyoming Highway 789 south of Interstate 80)	IV																																		–
229	Wamsutter residential	III																																		–
275	Overland Historic Trail	III																																		–
276	Cherokee Historic Trail	III	✓	✓	✓	✓	✓	✓	✓	✓			✓	✓	✓	✓																				RFO2
281	Rawlins to Baggs Historic Trail (Twenty Mile Road)	IV																																		–
286	Adobe Town Wilderness Study Area (WSA) Destination Route (BLM Road 4411)	III																																		–
295	Fort Fred Steele Historic Site	IV																																		–
COLORADO																																				
Grand Junction Field Office																																				
153	Mack residential	IV																																		–
243	Baxter Pass Road	IV																																		–
244	Garfield County Road 201 (south of Baxter Pass)	III															✓	✓	✓																	WRFO3, GJFO1
312	Rabbit Valley Dispersed Campsite (McInnis Canyons National Conservation Area)	IV																																		–
Little Snake Field Office																																				
50	Dispersed Maybell residential (Juniper Mountain)	III																																		–
51	Juniper Canyon Recreation Area	III																																		–
66	Dispersed residence along Colorado State Highway 13	III									✓	✓					✓	✓	✓																	LSFO2
252	Colorado State Highway 318 (west of Maybell)	III																																		–
287	Moffat County Road 10	III																																		–
288	Colorado State Highway 13 (south of Baggs)	III																																		–
289	Godiva Rim	III	✓	✓	✓	✓	✓	✓	✓	✓			✓	✓	✓	✓																				LSFO1
290	Sevenmile Ridge Destination Route	III																																		–
299	East Cross Mountain River Access	III																																		–
302	Yampa River (Juniper Canyon)	III																																		–
White River Field Office																																				
147	Rangely residential	III																																		–
210	Dinosaur residential	III																																		–
211	Dinosaur Visitor Center	III																																		–
239	Dinosaur Diamond Scenic Byway (Colorado State Highway 64)	III																																		–
240	Colorado State Highway 64	III																																		–

TABLE 3-13
BUREAU OF LAND MANAGEMENT VISUAL RESOURCE MANAGEMENT CLASS COMPLIANCE AND RESOURCE MANAGEMENT PLAN CONFORMANCE BY ALTERNATIVE ROUTE

KOP ID	KOP Name	Visual Resource Management Class	Noncompliance by Alternative Routes (including route variations)																																	Land-use Plan Amendment Identification Number
			WYCO-B	WYCO-B-1	WYCO-B-2	WYCO-B-3	WYCO-C	WYCO-C-1	WYCO-C-2	WYCO-C-3	WYCO-D	WYCO-D-1	WYCO-F	WYCO-F-1	WYCO-F-2	WYCO-F-3	COUT BAX-B	COUT BAX-C	COUT BAX-E	COUT-A	COUT-A-1	COUT-B	COUT-B-1	COUT-B-2	COUT-B-3	COUT-B-4	COUT-B-5	COUT-C	COUT-C-1	COUT-C-2	COUT-C-3	COUT-C-4	COUT-C-5	COUT-H	COUT-I	
241	Dinosaur Diamond Scenic Byway in Canyon Pintado National Historic District (Colorado State Highway 139)	III															✓	✓	✓																	WRFO2
242	Whiskey Creek residential	III															✓	✓	✓																	WRFO4
254	U.S. Highway 40 (east of Dinosaur)	III																																		–
310	Crook's Brand Rock Art Site	IV																																		–
UTAH																																				
Fillmore Field Office																																				
214	Utah State Route 132 (north of Fountain Green)	IV																																		–
215	Mona residential	III																																		–
Moab Field Office																																				
152	Interstate 70 (I-70) Harley Dome Rest Area (Dinosaur Diamond Scenic Byway)	III															✓	✓	✓																	MFO2
193	I-70 Crescent Junction Rest Stop (Dinosaur Diamond Scenic Byway)	III																																		–
245	Old U.S. Highway 6 (west of Mack)	III															✓	✓	✓																	MFO1
246	Dinosaur Diamond Scenic Byway (I-70 east of Thompson Springs)	III															✓	✓	✓																	MFO3
279	Old Spanish National Historic Trail (Near Thompson Springs Utah)	III																																		–
282	I-70 Thompson Welcome Center (Dinosaur Diamond Scenic Byway)	III																																		–
301	Arches National Park boundary (Salt Valley)	III																																		–
306	Upper Colorado River Scenic Byway	II																																		–
313	Dinosaur Diamond Scenic Byway (I-70 crossing)	III																																		–
319	Green River	II																																		–
Price Field Office																																				
32	Cedar Mountain Overlook (San Rafael Swell)	III																																		–
40	Dispersed residences northeast of Wellington	IV																																		–
41	Dinosaur Diamond Scenic Byway (U.S. Highway 6)	III																✓	✓																	PFO1
201	Crystal Geyser	III																																		–
208	West Helper residences	III																																		–
218	Wedge Overlook Scenic Backway	III															✓	✓																		PFO2
255	Mexican Mountain WSA	III																																		–
256	Dinosaur Diamond Scenic Byway (U.S. Highway 6 east of Wellington)	III																																		–
257	Dispersed residences east of Wellington	III																																		–
258	Martin residential	III																																		–
305	Wedge Overlook Scenic Backway	III																																		–
314	Little Grand Canyon Overlook	III																																		–
320	Junction of Road to Buckhorn Wash (Buckhorn Draw Road Scenic Backway)	III																																		–
322	U.S. Highway 6 Rest Area (Dinosaur Diamond Scenic Byway)	IV																																		–
323	Old Railroad Grade (adjacent to Mexican Mountain WSA)	III																																		–
324	Dinosaur Diamond Scenic Byway (U.S. Highway 6 north of Woodside)	III																																		–
326	San Rafael Swell Destination Route (Green River Cutoff Road)	III																✓																		PFO3
Richfield Field Office																																				
205	Fountain Green residential	III																																		–
264	Big Hollow Wildlife Management Area Destination Route (Fountain Green)	III																																		–

TABLE 3-13
BUREAU OF LAND MANAGEMENT VISUAL RESOURCE MANAGEMENT CLASS COMPLIANCE AND RESOURCE MANAGEMENT PLAN CONFORMANCE BY ALTERNATIVE ROUTE

KOP ID	KOP Name	Visual Resource Management Class	Noncompliance by Alternative Routes (including route variations)																																	Land-use Plan Amendment Identification Number
			WYCO-B	WYCO-B-1	WYCO-B-2	WYCO-B-3	WYCO-C	WYCO-C-1	WYCO-C-2	WYCO-C-3	WYCO-D	WYCO-D-1	WYCO-F	WYCO-F-1	WYCO-F-2	WYCO-F-3	COUT BAX-B	COUT BAX-C	COUT BAX-E	COUT-A	COUT-A-1	COUT-B	COUT-B-1	COUT-B-2	COUT-B-3	COUT-B-4	COUT-B-5	COUT-C	COUT-C-1	COUT-C-2	COUT-C-3	COUT-C-4	COUT-C-5	COUT-H	COUT-I	
Salt Lake Field Office (none)																																				
Vernal Field Office																																				
86	Utah State Route 45 (north of Bonanza)	III																																		–
87	Enron Recreation Area (on White River)	III																										✓	✓	✓	✓	✓	✓	✓	✓	VFO2
88	Fantasy Canyon	IV																																		–
100	Dispersed residences along Utah State Route 88	III																																		–
113	Utah State Route 88 (north of Leota)	III																																		–
200	Argyle Canyon Road	III																										✓	✓	✓	✓	✓	✓	✓	✓	VFO4
203	Fourmile Bottom	II																										✓	✓	✓	✓	✓	✓	✓	✓	VFO1
272	Sand Wash North Destination Route	IV																																		–
273	Nine Mile Canyon Scenic Backway	III																										✓	✓	✓	✓	✓	✓	✓	✓	VFO3
329	Reservation Ridge Scenic Backway	III																					✓						✓							VFO5

NOTES:
GJFO = Grand Junction Field Office
LSFO = Little Snake Field Office
MFO = Moab Field Office
RFO = Rawlins Field Office
VFO = Vernal Field Office
WRFO = White River Field Office

TABLE 3-14
COMPLIANCE WITH BUREAU OF LAND MANAGEMENT VISUAL RESOURCE MANAGEMENT CLASSES BY ALTERNATIVE ROUTES

Visual Resource Management Classes	Alternative Routes (including route variations)																																
	WYCO-B	WYCO-B-1	WYCO-B-2	WYCO-B-3	WYCO-C	WYCO-C-1	WYCO-C-2	WYCO-C-3	WYCO-D	WYCO-D-1	WYCO-F	WYCO-F-1	WYCO-F-2	WYCO-F-3	COUT BAX-B	COUT BAX-C	COUT BAX-E	COUT-A	COUT-A-1	COUT-B	COUT-B-1	COUT-B-2	COUT-B-3	COUT-B-4	COUT-B-5	COUT-C	COUT-C-1	COUT-C-2	COUT-C-3	COUT-C-4	COUT-C-5	COUT-H	COUT-I
WYOMING																																	
Rawlins Field Office (miles)																																	
Compliant	76.7	76.7	76.7	76.7	78.0	78.0	78.0	78.0	67.0	67.0	90.0	90.0	90.0	90.0	0.0	0.0	0.0	0.0	0.0	0.0	0.0	0.0	0.0	0.0	0.0	0.0	0.0	0.0	0.0	0.0	0.0	0.0	0.0
Not compliant	1.0	1.0	1.0	1.0	1.2	1.2	1.2	1.2	0.0	0.0	2.6	2.6	2.6	2.6	0.0	0.0	0.0	0.0	0.0	0.0	0.0	0.0	0.0	0.0	0.0	0.0	0.0	0.0	0.0	0.0	0.0	0.0	0.0
Not applicable	60.2	60.2	60.2	60.2	64.7	64.7	64.7	64.7	68.0	68.0	59.8	59.8	59.8	59.8	0.0	0.0	0.0	0.0	0.0	0.0	0.0	0.0	0.0	0.0	0.0	0.0	0.0	0.0	0.0	0.0	0.0	0.0	0.0
COLORADO																																	
Grand Junction Field Office (miles)																																	
Compliant	0.0	0.0	0.0	0.0	0.0	0.0	0.0	0.0	0.0	0.0	0.0	0.0	0.0	0.0	14.0	14.0	14.0	0.0	0.0	0.0	0.0	0.0	0.0	0.0	0.0	0.0	0.0	0.0	0.0	0.0	0.0	0.0	0.0
Not compliant	0.0	0.0	0.0	0.0	0.0	0.0	0.0	0.0	0.0	0.0	0.0	0.0	0.0	0.0	6.3	6.3	6.3	0.0	0.0	0.0	0.0	0.0	0.0	0.0	0.0	0.0	0.0	0.0	0.0	0.0	0.0	0.0	0.0
Not applicable	0.0	0.0	0.0	0.0	0.0	0.0	0.0	0.0	0.0	0.0	0.0	0.0	0.0	0.0	9.2	9.2	9.2	0.0	0.0	0.0	0.0	0.0	0.0	0.0	0.0	0.0	0.0	0.0	0.0	0.0	0.0	0.0	0.0
Little Snake Field Office (miles)																																	
Compliant	34.7	36.2	33.2	34.2	34.7	36.2	33.2	34.2	17.8	17.3	34.7	36.2	33.2	34.2	0.0	0.0	0.0	0.0	0.0	0.0	0.0	0.0	0.0	0.0	0.0	0.0	0.0	0.0	0.0	0.0	0.0	0.0	0.0
Not compliant	0.7	0.7	0.7	0.7	0.7	0.7	0.7	0.7	8.2	8.2	0.7	0.7	0.7	0.7	0.0	0.0	0.0	0.0	0.0	0.0	0.0	0.0	0.0	0.0	0.0	0.0	0.0	0.0	0.0	0.0	0.0	0.0	0.0
Not applicable	16.3	15.2	17.7	16.8	16.3	15.2	17.7	16.8	74.1	74.6	16.3	15.2	17.7	16.8	0.0	0.0	0.0	0.0	0.0	0.0	0.0	0.0	0.0	0.0	0.0	0.0	0.0	0.0	0.0	0.0	0.0	0.0	0.0
White River Field Office (miles)																																	
Compliant	11.9	11.9	11.9	11.9	11.9	11.9	11.9	11.9	11.9	11.9	11.9	11.9	11.9	11.9	43.1	43.1	43.1	16.2	16.2	16.2	16.2	16.2	16.2	16.2	16.2	18.1	18.1	18.1	18.1	18.1	18.1	18.1	18.1
Not compliant	0.0	0.0	0.0	0.0	0.0	0.0	0.0	0.0	0.0	0.0	0.0	0.0	0.0	0.0	6.0	6.0	6.0	0.0	0.0	0.0	0.0	0.0	0.0	0.0	0.0	0.0	0.0	0.0	0.0	0.0	0.0	0.0	0.0
Not applicable	3.2	3.2	3.2	3.2	3.2	3.2	3.2	3.2	3.2	3.2	3.2	3.2	3.2	3.2	8.2	8.2	8.2	7.8	7.8	7.8	7.8	7.8	7.8	7.8	7.8	6.7	6.7	6.7	6.7	6.7	6.7	6.7	6.7
UTAH																																	
Fillmore Field Office (miles)																																	
Compliant	0.0	0.0	0.0	0.0	0.0	0.0	0.0	0.0	0.0	0.0	0.0	0.0	0.0	0.0	0.5	0.5	0.5	0.5	0.5	0.5	0.5	0.5	0.5	0.5	0.5	0.5	0.5	0.5	0.5	0.5	0.5	0.5	0.5
Not compliant	0.0	0.0	0.0	0.0	0.0	0.0	0.0	0.0	0.0	0.0	0.0	0.0	0.0	0.0	0.0	0.0	0.0	0.0	0.0	0.0	0.0	0.0	0.0	0.0	0.0	0.0	0.0	0.0	0.0	0.0	0.0	0.0	0.0
Not applicable	0.0	0.0	0.0	0.0	0.0	0.0	0.0	0.0	0.0	0.0	0.0	0.0	0.0	0.0	12.8	12.8	12.8	15.5	15.5	15.5	15.5	15.5	15.5	15.5	15.5	15.5	15.5	15.5	15.5	15.5	15.5	12.8	12.8
Moab Field Office (miles)																																	
Compliant	0.0	0.0	0.0	0.0	0.0	0.0	0.0	0.0	0.0	0.0	0.0	0.0	0.0	0.0	35.9	35.9	35.9	0.0	0.0	0.0	0.0	0.0	0.0	0.0	0.0	0.0	0.0	0.0	0.0	0.0	0.0	0.0	0.0
Not compliant	0.0	0.0	0.0	0.0	0.0	0.0	0.0	0.0	0.0	0.0	0.0	0.0	0.0	0.0	24.6	24.6	24.6	0.0	0.0	0.0	0.0	0.0	0.0	0.0	0.0	0.0	0.0	0.0	0.0	0.0	0.0	0.0	0.0
Not applicable	0.0	0.0	0.0	0.0	0.0	0.0	0.0	0.0	0.0	0.0	0.0	0.0	0.0	0.0	8.0	8.0	8.0	0.0	0.0	0.0	0.0	0.0	0.0	0.0	0.0	0.0	0.0	0.0	0.0	0.0	0.0	0.0	0.0
Price Field Office (miles)																																	
Compliant	0.0	0.0	0.0	0.0	0.0	0.0	0.0	0.0	0.0	0.0	0.0	0.0	0.0	0.0	33.7	26.5	49.3	0.0	0.0	0.0	0.0	0.0	0.0	0.0	0.0	1.3	0.0	0.0	0.0	2.9	2.9	6.0	28.6
Not compliant	0.0	0.0	0.0	0.0	0.0	0.0	0.0	0.0	0.0	0.0	0.0	0.0	0.0	0.0	1.7	15.5	7.6	0.0	0.0	0.0	0.0	0.0	0.0	0.0	0.0	0.0	0.0	0.0	0.0	0.0	0.0	0.1	0.0
Not applicable	0.0	0.0	0.0	0.0	0.0	0.0	0.0	0.0	0.0	0.0	0.0	0.0	0.0	0.0	30.1	34.1	36.1	0.0	0.0	0.4	0.0	0.0	0.0	0.0	0.0	13.7	0.0	0.0	0.0	1.4	1.4	38.4	40.5
Richfield Field Office (miles)																																	
Compliant	0.0	0.0	0.0	0.0	0.0	0.0	0.0	0.0	0.0	0.0	0.0	0.0	0.0	0.0	6.6	6.6	2.3	1.2	1.2	1.2	1.2	1.2	1.2	1.2	1.2	1.2	1.2	1.2	1.2	1.2	1.2	2.3	6.6
Not compliant	0.0	0.0	0.0	0.0	0.0	0.0	0.0	0.0	0.0	0.0	0.0	0.0	0.0	0.0	0.0	0.0	0.0	0.0	0.0	0.0	0.0	0.0	0.0	0.0	0.0	0.0	0.0	0.0	0.0	0.0	0.0	0.0	0.0
Not applicable	0.0	0.0	0.0	0.0	0.0	0.0	0.0	0.0	0.0	0.0	0.0	0.0	0.0	0.0	17.9	17.9	15.8	7.8	7.8	7.8	7.8	7.8	7.8	7.8	7.8	7.8	7.8	7.8	7.8	7.8	7.8	15.8	17.9
Salt Lake Field Office (miles)																																	
Compliant	0.0	0.0	0.0	0.0	0.0	0.0	0.0	0.0	0.0	0.0	0.0	0.0	0.0	0.0	0.0	0.0	0.0	0.7	0.7	0.7	4.2	4.2	3.7	4.2	3.4	0.7	4.2	4.2	3.7	4.2	3.7	0.0	0.0
Not compliant	0.0	0.0	0.0	0.0	0.0	0.0	0.0	0.0	0.0	0.0	0.0	0.0	0.0	0.0	0.0	0.0	0.0	0.0	0.0	0.0	0.0	0.0	0.0	0.0	0.3	0.0	0.0	0.0	0.0	0.0	0.0	0.0	0.0
Not applicable	0.0	0.0	0.0	0.0	0.0	0.0	0.0	0.0	0.0	0.0	0.0	0.0	0.0	0.0	0.0	0.0	0.0	29.0	29.0	39.7	33.0	33.9	35.7	33.9	35.7	39.7	33.0	33.9	35.7	33.9	35.7	0.0	0.0
Vernal Field Office (miles)																																	
Compliant	0.0	0.0	0.0	0.0	0.0	0.0	0.0	0.0	0.0	0.0	0.0	0.0	0.0	0.0	0.0	0.0	0.0	37.1	37.1	37.6	37.1	37.1	37.1	37.1	37.1	64.2	66.5	66.5	66.5	63.8	63.8	63.7	63.7
Not compliant	0.0	0.0	0.0	0.0	0.0	0.0	0.0	0.0	0.0	0.0	0.0	0.0	0.0	0.0	0.0	0.0	0.0	0.0	0.0	0.0	2.8	0.0	0.0	0.0	0.0	5.2	8.0	5.2	5.2	5.2	5.2	5.2	5.2
Not applicable	0.0	0.0	0.0	0.0	0.0	0.0	0.0	0.0	0.0	0.0	0.0	0.0	0.0	0.0	0.0	0.0	0.0	69.6	69.6	65.4	61.4	65.3	65.2	65.2	65.3	23.9	31.5	35.4	35.4	33.9	33.9	18.9	18.9
TOTAL (miles)																																	
Compliant	123.2	124.7	121.7	122.7	124.5	126.0	123.0	124.0	96.6	96.1	136.5	138.0	135.0	136.0	133.7	126.5	145.0	55.7	55.7	56.3	59.3	59.3	58.8	59.3	58.4	86.0	90.5	90.5	90.0	90.7	90.2	90.5	117.5
Not compliant	1.7	1.7	1.7	1.7	1.9	1.9	1.9	1.9	8.2	8.2	3.3	3.3	3.3	3.3	38.6	52.4	44.4	0.0	0.0	0.0	2.8	0.0	0.0	0.0	0.3	5.2	8.0	5.2	5.2	5.2	5.2	5.3	5.2
Not applicable	79.7	78.7	81.2	80.3	84.2	83.2	85.6	84.7	145.3	145.8	79.3	78.2	80.7	79.8	86.1	90.1	90.0	129.6	129.6	136.6	125.4	130.2	132.0	130.1	132.0	107.3	94.5	99.2	101.1	99.1	100.9	92.6	96.8

TABLE 3-15
CONSISTENCY WITH U.S. FOREST SERVICE VISUAL QUALITY OBJECTIVES BY ALTERNATIVE ROUTE

Visual Quality Objectives	Alternative Routes (including route variations)																																
	WYCO-B	WYCO-B-1	WYCO-B-2	WYCO-B-3	WYCO-C	WYCO-C-1	WYCO-C-2	WYCO-C-3	WYCO-D	WYCO-D-1	WYCO-F	WYCO-F-1	WYCO-F-2	WYCO-F-3	COUT BAX-B	COUT BAX-C	COUT BAX-E	COUT-A	COUT-A-1	COUT-B	COUT-B-1	COUT-B-2	COUT-B-3	COUT-B-4	COUT-B-5	COUT-C	COUT-C-1	COUT-C-2	COUT-C-3	COUT-C-4	COUT-C-5	COUT-H	COUT-I
Ashley National Forest (miles)																																	
Consistent	0.0	0.0	0.0	0.0	0.0	0.0	0.0	0.0	0.0	0.0	0.0	0.0	0.0	0.0	0.0	0.0	0.0	0.0	0.0	12.0	12.0	12.0	12.0	12.0	12.0	0.0	0.0	0.0	0.0	0.0	0.0	0.0	0.0
Not consistent	0.0	0.0	0.0	0.0	0.0	0.0	0.0	0.0	0.0	0.0	0.0	0.0	0.0	0.0	0.0	0.0	0.0	0.0	0.0	0.0	0.8	0.4	0.0	0.4	0.0	0.0	0.8	0.4	0.0	0.4	0.0	0.0	0.0
Manti-La Sal National Forest (miles)																																	
Consistent	0.0	0.0	0.0	0.0	0.0	0.0	0.0	0.0	0.0	0.0	0.0	0.0	0.0	0.0	6.3	6.3	0.0	1.0	1.0	1.0	1.0	1.0	1.0	1.0	1.0	1.0	1.0	1.0	1.0	1.0	1.0	0.0	6.3
Not consistent	0.0	0.0	0.0	0.0	0.0	0.0	0.0	0.0	0.0	0.0	0.0	0.0	0.0	0.0	10.0	10.0	7.7	1.0	1.0	1.0	1.0	1.0	1.0	1.0	1.0	1.0	1.0	1.0	1.0	1.0	1.0	7.7	10.0
Uinta-Wasatch-Cache National Forest (miles)																																	
Consistent	0.0	0.0	0.0	0.0	0.0	0.0	0.0	0.0	0.0	0.0	0.0	0.0	0.0	0.0	0.0	0.0	0.0	5.0	5.1	7.0	7.7	7.7	7.0	7.7	7.0	7.0	7.7	7.7	7.0	7.7	7.0	0.0	0.0
Not consistent	0.0	0.0	0.0	0.0	0.0	0.0	0.0	0.0	0.0	0.0	0.0	0.0	0.0	0.0	0.0	0.0	0.0	13.3	12.8	0.8	1.1	1.1	0.8	1.1	0.8	0.8	1.1	1.1	0.8	1.1	0.8	0.0	0.0
TOTAL (miles)																																	
Consistent	0.0	0.0	0.0	0.0	0.0	0.0	0.0	0.0	0.0	0.0	0.0	0.0	0.0	0.0	6.3	6.3	0.0	6.0	6.1	20.0	20.7	20.7	20.0	20.7	20.0	8.0	8.7	8.7	8.0	8.7	8.0	0.0	6.3
Not consistent	0.0	0.0	0.0	0.0	0.0	0.0	0.0	0.0	0.0	0.0	0.0	0.0	0.0	0.0	10.0	10.0	7.7	14.3	13.8	1.8	2.9	2.5	1.8	2.5	1.8	1.8	2.9	2.5	1.8	2.5	1.8	7.7	10.0
Not applicable	204.5	204.9	204.5	204.5	210.4	210.8	210.4	210.4	250.0	250.0	218.9	219.3	218.9	218.9	262.9	273.4	283.8	185.7	185.7	194.2	189.1	191.0	192.1	191.0	192.1	200.0	194.8	196.7	197.8	196.7	197.8	192.9	223.9

TABLE 3-16
U.S. FOREST SERVICE LAND AND RESOURCE MANAGEMENT PLAN CONFORMANCE BY ALTERNATIVE ROUTE

Land and Resource Management Plan Standard	Explanation	Nonconformance by Alternative Routes (including route variations)																																		Land-use Plan Amendment Identification Number
		WYCO-B	WYCO-B-1	WYCO-B-2	WYCO-B-3	WYCO-C	WYCO-C-1	WYCO-C-2	WYCO-C-3	WYCO-D	WYCO-D-1	WYCO-F	WYCO-F-1	WYCO-F-2	WYCO-F-3	COUT BAX-B	COUT BAX-C	COUT BAX-E	COUT-A	COUT-A-1	COUT-B	COUT-B-1	COUT-B-2	COUT-B-3	COUT-B-4	COUT-B-5	COUT-C	COUT-C-1	COUT-C-2	COUT-C-3	COUT-C-4	COUT-C-5	COUT-H	COUT-I	
Ashley National Forest																																				
Forest-wide Recreation Objective: Implement and manage for adopted visual quality objectives (VQO).	Since the Ashley National Forest Land and Resource Management Plan has a standard to meet the adopted VQOs, the areas where the definition of the VQO level crossed could not be met, a plan amendment to change the VQO level would be required to permit the Project on these alternative routes.																					✓	✓		✓			✓	✓		✓				ANF1, ANF2
Manti-La Sal National Forest																																				
General big-game winter range (GWR) Management Unit General Direction 01 (Emphasis is on general big-game winter range): Meet Forest Direction VQOs except where habitat improvement activities occur. Treated sites must be returned to the planned VQO within 10 years.	Since the Manti-La Sal National Forest Land and Resource Management Plan has a standard to meet the VQO in the GWR Management Area, the areas where the definition of the VQO level crossed could not be met, a plan amendment to change the VQO level would be required to permit the Project on these alternative routes.																		✓	✓	✓	✓	✓	✓	✓	✓	✓	✓	✓	✓	✓	✓			MLSNF1
Uinta-Wasatch-Cache National Forest																																				
Forest-wide Standard (Scene-1): Safety concerns will supersede objectives for scenery when vegetation manipulation, signing, etc., is needed to ensure public safety.	Since the reason for this noncompliance with the definition of VQO levels crossed by the Project is based on safety requirements, including Western Electricity Coordinating Council reliability standards for separation between transmission lines and the North American Electric Reliability Corporation transmission vegetation management program, the Project would conform to the scenery management standard.																																			–

NOTES:
ANF = Ashley National Forest
MLSNF = Manti-La Sal National Forest
UWCNF = Uinta-Wasatch-Cache National Forest

CHAPTER 4 – CUMULATIVE EFFECTS

4.1 Introduction

Cumulative effects are defined by the Council of Environmental Quality (40 Code of Federal Regulations 1508.7) as the impacts on the environment that result from the incremental impacts resulting from the action when added to other past and present actions and RFFAs, regardless of what agency (federal or non-federal) or person undertakes such actions. In this regard, cumulative effects on visual resources could result from the incremental modification of scenery (landscapes) and viewsheds associated with public viewing areas based on the construction and operation of the Project in context with past and present actions and RFFAs. The incremental modification of landscapes and viewsheds would result from changes to the existing landform through earthwork including road construction, alteration of existing vegetation patterns due to vegetation management, and the introduction of man-made structures that would, typically, be incongruent with the existing landscape character. The following section will describe: (1) issues identified for analysis, (2) temporal and geographic scope for the visual cumulative analysis, (3) methodology to conduct the analysis, (4) brief description of the existing condition of development in proximity to the Project's alternative routes, (5) description of past and present actions and RFFAs, and (6) additional information to support the results of the cumulative effects analysis in the Draft EIS (BLM 2014).

4.2 Issues for Analysis

As described in Chapter 2 of this report, three primary visual resource issues were identified through the public and agency scoping process: (1) impacts on scenery, (2) impacts on views, and (3) compliance with agency visual management objectives and conformance with agency (land and) resource management plans. Since the assessment of compliance with agency visual management objectives (and management plans) are only associated with a particular proposed action, the cumulative effects analysis did not consider this component. Note that through the plan amendment assessment, the Project could be considered in context with future actions based on direction received from the appropriate BLM field office or USFS national forest. For the assessment of cumulative effects described in this report, the analysis will focus on impacts on scenery and impacts on views. A brief summary of these issues are described below in context with potential cumulative effects.

4.2.1 Cumulative Issue 1: Scenery

As described in Chapter 1 of this report, scenery is defined as a continuous unit of land comprised of harmonizing features that result in and exhibit a distinct landscape character. A cumulative effect on scenery would result from the industrialization of natural appearing landscapes and the alteration of the existing landscape's characteristics including landform, vegetation, water, color, adjacent scenery, scarcity, and cultural modification through the development of past and present actions and RFFAs.

4.2.2 Cumulative Issue 2: Views

Viewing locations represent places where the public would have the potential to view the Project and typically include residences, travel routes, recreation areas, and special designations. Cumulative effects

would occur where viewers would perceive the alteration of their viewshed through the introduction of the Project in addition to past and present actions and RFFAs.

4.3 Temporal and Geographic Scope

4.3.1 Temporal Scope

Cumulative effects, as presented in the Results section, will primarily focus on the long-term effects associated with the presence of the Project components in the landscape. Short-term visual effects, defined in this study as 5 years after the construction of the Project, would include exposed soil resulting from ground disturbance associated with construction of tower pads, access roads, and other Project components as well as vegetation clearing in the right-of-way. The level of contrast introduced by both of these short-term Project features would diminish through re-vegetation and maturation of vegetation over the long-term life of the Project. The long-term temporal scope for the assessment of cumulative effects was defined as 50 years, as this is the length of the agency right-of-way grant, but through potential future right-of-way grant extensions, the life of the Project may be longer than 50 years.

4.3.2 Geographic Scope

Two different geographic scopes were developed as they relate to the two different components of the visual resource cumulative effects analysis. For the first component (impacts on scenery), the geographic scope was related to the BLM's inventory of scenery (SQRUs) developed by the 10 BLM field offices potentially traversed by the Project. In this regard, the geographic scope was established by identifying the SQRUs located fully or partially within 3 miles of the Project since this is the area containing the most intense potential visual effects associated with the Project. By including the entire landscape in the analysis instead of clipping the SQRUs to the visual resource study corridor, cumulative effects on complete landscapes were analyzed.

The other component of the cumulative effects analysis was impacts on views. As will be described in further detail in the Methods for Analysis, impacts on views were analyzed and presented through cumulative effect simulations. The simulation points, identified in the Project's direct effects analysis described in Chapter 3, were screened based on visibility of alternative routes associated with the TransWest Express or Energy Gateway West transmission projects. The resulting simulation points became the geographic scope associated with cumulative effects on views.

4.4 Methods for Analysis

4.4.1 Scenery

Cumulative effects on scenery were analyzed using the BLM SQRUs as the baseline since this inventory of scenery provided nearly complete coverage in the visual resource study corridor at a scale commensurate with analyzing the incremental modification of larger landscape units. In that regard, since non-BLM-administered lands located in the study area were generally not included in the BLM SQRUs, the cumulative effect scenery units were supplemented with additional scenery units at a similar scale to provide complete coverage across the entire visual resource study corridor. Note that the scenery units delineated by the USFS, using the VMS on the Uinta, Manti-La Sal, and Ashley National Forests, were at a different scale than the BLM SQRUs and did not contain discrete landscape units. Similar to the

development of project-level scenery rating units, the identification of additional scenery units for the analysis of cumulative effects included the review of aerial imagery, Gap Analysis Project landcover data, U.S. Geological Survey topographic maps, 30-meter digital elevation models, and field investigations. After a complete inventory of cumulative effects scenery units was assembled across the entire visual resource study corridor, these scenery units were reviewed as they relate to impacts associated with the Project and modified to more accurately characterize the landscapes potentially modified by the Project. For example in the Richfield Field Office, the Sanpete Valley SQRU was clipped to only include Sanpete Valley instead of including the adjacent Sevier Valley as delineated by the BLM. By clipping the SQRU, the resulting scenery unit focused on the potential cumulative effects on a single landscape that would have been incorrectly characterized by including the additional, and geographically separated, valley in the analysis. In addition, isolated portions of SQRUs that are not contiguous with the other portion of the SQRU were clipped from the study area. The Horseshoe Canyon SQRU in the Price Field Office, for example, was clipped to only include the polygon potentially crossed by the Project instead of including the additional polygon located over 20 miles south of the closest Project alternative route.

After the cumulative effect scenery polygons were developed across the visual resource study corridor, the next step was to identify the areas incrementally influenced by each past and present action and RFFA. Each project was reviewed to determine its influence area (buffer) through review of available visual resource studies, previous project experience, and photography taken during field investigations. As previously described, the influence area of the Project was determined to be 3 miles from the Project reference centerlines. Some projects such as wind farms had a larger influence area buffer due to the relative scale of the wind turbines, and visual dominance produced by those structures, when compared to facilities associated with oil and gas projects. Note that these buffers were run from each facility so an expansive oil and gas field may have a larger total influence area than a power plant which only has one facility from which the influence buffer was analyzed from. For a complete list of the influence areas buffers, by project type, please refer to Section 4.6 and Table 4-1.

TABLE 4-1
PAST, PRESENT, AND REASONABLY FORESEEABLE FUTURE ACTIONS INFLUENCE AREAS

Type of Activity	Influence Area (buffer)
Residential/commercial development	0.5 mile
Oil and gas development	0.5 mile
Airport	0.5 mile
Railroad line	0.5 mile
Transmission line	1 to 3 miles (varies based on the size of the transmission structures and right-of-way width)
Pipeline	0.5 to 3 miles (varies based on the width of the right-of-way)
Large-scale power generation facility	10 miles
Small to medium-scale power generation facility	2 miles
Large-scale wind energy facility	15 miles
Small to medium-scale wind energy facility	10 miles
Large-scale surface mine	5 miles
Small-scale surface mine	1 mile
Underground mine	0.5 mile

The analysis of cumulative effects on scenery focused on the percentage of each scenery unit influenced by development, which was based on the area influenced by projects (past and present actions, the Project, and RFFAs) when compared to the area of each cumulative effect scenery unit. The total acreage of each scenery unit was first calculated, utilizing GIS, which provided the baseline for determining cumulative effects. All of the past and present project influence areas were merged to determine the area of each scenery unit influenced by existing development. Next, all of the influence areas for RFFAs were

merged to identify the areas influenced by future development. Note that the areas influenced by future development were only analyzed where they have not been already influenced by past and present actions. In a similar manner, the area influenced by the Project was calculated for each scenery unit where scenery had not already been influenced by past and present actions or RFFAs. By screening each subsequent level of projects, influence areas were not double counted and the analysis provides the level of incremental modification of scenery units. The last step was to merge all of the influence areas for past, present, the Project, and future development to determine the overall cumulative area influenced by these projects in each scenery unit. These calculations were merged for all scenery units associated with each Project alternative route in the Draft EIS (BLM 2014) to keep the cumulative effects portion of that document from becoming voluminous. The result of the calculations concerning the areas influenced by existing development, RFFAs, and each Project alternative route are reported in Tables 4-2 to 4-4 in Section 4.7 to allow for a comparison of alternative routes by each scenery unit. To further support the cumulative effect study, narratives were developed for key issue landscapes to describe the cumulative effect on the landscape character components of landform, vegetation, water, color, adjacent scenery, scarcity, and cultural modifications as appropriate.

4.4.2 Viewing Locations

As briefly outlined in the Geographic Scope description, cumulative effects on views were analyzed through the development of visual simulations. The cumulative effect simulations focused on the incremental modification of viewsheds as a result of the development of the Project, TransWest Express Transmission Project, and Energy Gateway West Transmission Project in context with existing landscape modifications. Typically, cumulative effect simulations are not prepared for a NEPA-level analysis but due to the unique consideration of multiple transmission line projects in similar areas, they have been developed to present cumulative effects on views. The location of each cumulative effect simulation was based on the simulation points identified through the direct Project effects analysis, which were then screened based on the visibility of the TransWest Express or Energy Gateway West transmission projects. A total of 35 cumulative effect simulations were prepared from 33 viewpoints to illustrate cumulative effects on views.

The location of the Project and design characteristics were based on best available information including the project description, preliminary engineering review, and experience from developing simulations for similar types of projects. Note that in these cumulative effect simulations, the Project location and design is the same as the direct Project effect simulations. For the TransWest Express and Energy Gateway West transmission projects, assumptions were generated based on each project description and the most recent reference centerlines. In locations where the reference centerlines, provided by these two projects did not meet reliability requirements for line separation or where these projects shared the same alignment as the Project, they were adjusted to be 1,500 feet from the Project in consideration of the location of designated utility corridors, existing land uses, and topographic limitations. These simulations display a variety of viewing conditions in different landscape settings to represent cumulative effects throughout the Project study area. To further describe the effects, narrations were developed to accompany the simulations as they relate to the incremental modification of these views through other cumulative actions.

4.5 Existing Conditions

Residential and industrial development has altered the existing landscape character and views from identified viewing locations throughout the Project study area. Below is a summary of the major areas of development in each state traversed by the Project.

Throughout the Wyoming portion of the study area, industrial development, primarily associated with oil and gas production, dominates the existing landscape character. In particular, the area between the Interstate 80 corridor and the Wyoming-Colorado border has extensive oil and gas development. Few existing transmission lines occur in this area except for an existing 230kV transmission line connecting Hanna and Rock Springs.

In Colorado, existing development is primarily located along Colorado State Highway 13 and U.S. Highway 40, and is associated with rural, dispersed residences and agricultural development. South of Rangely toward Baxter Pass, numerous areas of oil and gas development are located along Rio Blanco County Road 23 and along the floor of West Salt Creek Canyon south of Baxter Pass. Several existing transmission lines run from the Craig Power Station, adjacent to U.S. Highway 40, to the Colorado-Utah border south of the community of Dinosaur.

Oil and gas development has modified the landscape character in several areas in Utah including the Uinta Basin, Castle Valley, and northwest of Cisco. There are three existing 345kV transmission lines corridors adjacent to Project alternative routes including: (1) from Green River through the San Rafael Swell and over the Wasatch Plateau to Mona, (2) from the Utah-Colorado border through the Uinta Basin and Uinta National Forest to Mona, and (3) two lines from the Huntington Power Station to Spanish Fork Canyon. In addition to the existing 345kV transmission lines, several smaller 138kV transmission lines occur adjacent to Project alternative routes, including parallel to U.S. Highway 6 between Green River and Price, from Sowers Canyon through Argyle and Willow Creek canyons to the Carbon Power Station, Spanish Fork Canyon, and from the Bonanza Power Station to the community of Vernal. Several power plants are located adjacent to Project alternative routes including the Bonanza, Huntington, and Carbon power stations. In addition to these industrial modifications, dispersed residences and agricultural development have modified the existing landscape character in the Uinta Basin, Castle Valley, Sanpete Valley, and Juab Valley.

4.6 Past, Present, and Other Reasonably Foreseeable Future Actions

A complete list of the past and present activities identified in the Project's study area is included in Table 4-1 in the Draft EIS (BLM 2014). Similarly, Table 4-2 of the Draft EIS (BLM 2014) included all of the identified RFFAs. It is important to note that not all past, present, or future projects were included in the assessment of cumulative effects on visual resources. These include projects without a structural component such as vegetation management projects as well as areas affected by fires as these activities do not necessary degrade visual values and could overstate the areas influenced by development.

To identify areas influenced by each past and present action and RFFA included in the analysis of cumulative effects on scenery, the following items were reviewed: (1) project description (as available), (2) visual resource studies completed for similar projects, and (3) photographs taken during field investigations. These influence areas, or buffers, for the past, present, and future projects are summarized in Table 4-1 as they relate to the type of activity associated with each project.

As previously mentioned, the visual simulations for cumulative effects only considered the Project, TransWest Express Transmission Project, and Energy Gateway West Transmission Project in context with existing landscape modifications. To further describe effects presented in the simulations, as well as include additional RFFAs, narratives were written for each simulation location.

4.7 Results

4.7.1 Scenery

To support the cumulative effects discussion and summary tables in the Draft EIS (BLM 2014), additional detail on the discrete scenery units is included in a separate table for each alternative route grouping. Tables 4-2, 4-3, and 4-4 include the total areas of each scenery unit, the area influenced by existing development, additional areas influenced by RFFAs, and additional areas influenced by each Project alternative route. To avoid duplication in this report, the narrations associated with cumulative effects on scenery are located in Chapter 4 of the Draft EIS (BLM 2014).

4.7.2 Viewing Locations

To provide additional detail and consolidate the list of cumulative effect simulations displaying effects on views, Table 4-5 was developed. This table lists the cumulative effect simulation locations, KOP identification number, associated alternative routes, and which RFFAs are included in the simulation. To avoid duplication in this report, the narrations associated cumulative effects on views are located in Chapter 4 of the Draft EIS, as well as the 34 cumulative effect simulations which are located in Appendix H (BLM 2014).

TABLE 4-2
SCENERY CUMULATIVE EFFECTS BY SCENERY UNIT (IN ACRES) FOR THE WYOMING TO COLORADO – AEOLUS TO U.S. HIGHWAY 40 (WYCO) ALTERNATIVE ROUTES

Cumulative Effect Scenery Unit	Total Area of Each Scenery Unit	No Action Alternative		Additional Area Influenced by the Project per Alternative Route													
		Area Influenced by Existing Development	Additional Area Influenced by Reasonably Foreseeable Future Actions	WYCO-B	WYCO-B-1	WYCO-B-2	WYCO-B-3	WYCO-C	WYCO-C-1	WYCO-C-2	WYCO-C-3	WYCO-D	WYCO-D-1	WYCO-F	WYCO-F-1	WYCO-F-2	WYCO-F-3
Adobe Town	158,838	46,924	231	0	0	0	0	304	304	304	304	–	–	–	–	–	–
Atlantic Rim	55,013	55,013	0	0	0	0	0	0	0	0	0	0	0	0	0	0	0
Axial Basin	79,408	49,779	527	–	–	–	–	–	–	–	–	0	0	–	–	–	–
Bolton Ranch	122,234	122,234	0	0	0	0	0	0	0	0	0	0	0	0	0	0	0
Cedar Breaks	16,071	81,722	1,651	0	0	0	0	0	0	0	0	–	–	0	0	0	0
Cedar Springs	91,112	81,722	2,312	0	0	0	0	0	0	0	0	1	1	0	0	0	0
Chalk Bluff	6,694	5,136	1,488	–	–	–	–	–	–	–	–	69	69	–	–	–	–
Coal Ridge	5,702	2,945	1,738	0	0	0	0	0	0	0	0	0	0	0	0	0	0
Continental Divide	139,107	127,923	11,183	0	0	0	0	0	0	0	0	–	–	0	0	0	0
Cottonwood Draw	28,672	20,732	0	0	0	0	0	0	0	0	0	–	–	0	0	0	0
Creston	273,086	257,105	15,982	0	0	0	0	0	0	0	0	0	0	0	0	0	0
Cross Mountain	18,627	4,167	5,340	0	0	0	0	0	0	0	0	0	0	0	0	0	0
Cross Mountain Canyon	658	20	470	0	0	0	0	0	0	0	0	–	–	0	0	0	0
Dana Meadows	82,075	81,974	0	0	0	0	0	0	0	0	0	0	0	0	0	0	0
Deep Creek	72,134	65,285	1,175	–	–	–	–	–	–	–	–	0	0	0	0	0	0
Delaney Rim	34,285	29,294	4,991	–	–	–	–	0	0	0	0	–	–	–	–	–	–
Doty Mountain	96,467	95,849	619	–	–	–	–	–	–	–	–	0	0	0	0	0	0
Douglas Draw/Peck Mesa	147,482	24,669	19,041	0	0	0	0	0	0	0	0	–	–	0	0	0	0
Duffy Valley	21,178	21,078	0	–	–	–	–	–	–	–	–	0	0	–	–	–	–
Elk Springs	4,917	1,330	0	409	409	409	409	409	409	409	409	409	409	409	409	409	409
Elk Springs South	38,618	25,297	1,819	3	3	0	3	3	3	0	3	3	3	3	3	0	3
Elkhead	126,845	53,740	19,441	–	–	–	–	–	–	–	–	747	747	–	–	–	–
Flat Tops	54,032	10,154	36,753	1,372	1,372	1,372	1,372	0	0	0	0	–	–	0	0	0	0
Fonce Flats	22,025	10,636	9,451	35	35	35	35	35	35	35	35	–	–	35	35	35	35
Fortification Rocks	694	274	420	–	–	–	–	–	–	–	–	0	0	–	–	–	–

TABLE 4-2
SCENERY CUMULATIVE EFFECTS BY SCENERY UNIT (IN ACRES) FOR THE WYOMING TO COLORADO – AEOLUS TO U.S. HIGHWAY 40 (WYCO) ALTERNATIVE ROUTES

Cumulative Effect Scenery Unit	Total Area of Each Scenery Unit	No Action Alternative		Additional Area Influenced by the Project per Alternative Route													
		Area Influenced by Existing Development	Additional Area Influenced by Reasonably Foreseeable Future Actions	WYCO-B	WYCO-B-1	WYCO-B-2	WYCO-B-3	WYCO-C	WYCO-C-1	WYCO-C-2	WYCO-C-3	WYCO-D	WYCO-D-1	WYCO-F	WYCO-F-1	WYCO-F-2	WYCO-F-3
Freezeout Mountains	85,298	82,768	0	0	0	0	0	0	0	0	0	0	0	0	0	0	0
Great Divide	731,757	414,406	48,068	637	637	637	637	637	637	637	637	9,874	9,874	637	637	637	637
Great Divide Basin	354,432	165,154	165,764	–	–	–	–	0	0	0	0	–	–	–	–	–	–
Hanna Uplift	161,958	125,429	4,374	70	70	70	70	70	70	70	70	0	0	70	70	70	70
Hiawatha/Powder Wash	52,309	38,672	9,970	0	0	0	0	0	0	0	0	–	–	0	0	0	0
Juniper Hot Springs	3,708	3,702	6	–	–	–	–	–	–	–	–	0	0	–	–	–	–
Juniper Mountain	15,648	9,743	487	–	–	–	–	–	–	–	–	1	1	–	–	–	–
Lily Park	6,734	4,351	0	–	–	0	–	–	–	0	–	–	–	–	–	0	-
Lily Park Foothills	12,417	2,487	186	–	–	0	–	–	–	0	–	–	–	–	–	0	-
Little Medicine Bow River	442,417	194,441	0	0	0	0	0	0	0	0	0	0	0	0	0	0	0
Little Snake Valley	24,478	22,096	1,183	–	–	–	–	–	–	–	–	0	0	0	0	0	0
M. F. Mountain/ Blue Mountain Valley	183,876	149,646	12,103	1,121	1,121	1,121	1,121	1,121	1,121	1,121	1,121	1,121	1,121	1,121	1,121	1,121	1,121
Maybell	12,210	11,399	625	0	0	0	0	0	0	0	0	0	0	0	0	0	0
Medicine Bow River	23,886	22,823	0	0	0	0	0	0	0	0	0	0	0	0	0	0	0
Muddy Creek	9,504	7,956	1,548	0	0	0	0	–	–	–	–	0	0	0	0	0	0
Overland Trail	88,931	52,707	28,942	0	0	0	0	3	3	3	3	–	–	–	–	–	–
Parallel Ridges	93,709	91,115	0	0	0	0	0	0	0	0	0	0	0	0	0	0	0
Pinyon Ridge	62,655	51,006	1,533	0	0	0	0	0	0	0	0	0	0	0	0	0	0
Platte North	16,663	16,663	0	0	0	0	0	0	0	0	0	0	0	0	0	0	0
Powder Rim	69,785	31,927	6,506	0	0	0	0	0	0	0	0	–	–	0	0	0	0
Rawlins Uplift	32,125	32,112	0	0	0	0	0	0	0	0	0	0	0	0	0	0	0
Rawlins/Sinclair	9,811	9,811	0	0	0	0	0	0	0	0	0	0	0	0	0	0	0

TABLE 4-2
SCENERY CUMULATIVE EFFECTS BY SCENERY UNIT (IN ACRES) FOR THE WYOMING TO COLORADO – AEOLUS TO U.S. HIGHWAY 40 (WYCO) ALTERNATIVE ROUTES

Cumulative Effect Scenery Unit	Total Area of Each Scenery Unit	No Action Alternative		Additional Area Influenced by the Project per Alternative Route													
		Area Influenced by Existing Development	Additional Area Influenced by Reasonably Foreseeable Future Actions	WYCO-B	WYCO-B-1	WYCO-B-2	WYCO-B-3	WYCO-C	WYCO-C-1	WYCO-C-2	WYCO-C-3	WYCO-D	WYCO-D-1	WYCO-F	WYCO-F-1	WYCO-F-2	WYCO-F-3
Red Rim	74,191	74,191	0	0	0	0	0	0	0	0	0	0	0	0	0	0	0
Rendle Hill	27,990	25,724	0	0	0	0	0	0	0	0	0	0	0	0	0	0	0
Robbers Gulch	103,974	63,799	40,129	0	0	0	0	0	0	0	0	0	0	0	0	0	0
Routt	187,447	44,305	10,338	–	–	–	–	–	–	–	–	2,420	2,420	–	–	–	–
Sage Creek	168,941	168,941	0	0	0	0	0	0	0	0	0	0	0	0	0	0	0
Sage Flats	8,095	6,258	227	0	0	0	0	56	56	56	56	–	–	0	0	0	0
Sand Creek	16,050	2,776	13,205	69	69	69	69	0	0	0	0	–	–	0	0	0	0
Sand Creek Hills	76,167	67,813	0	–	–	–	–	–	–	–	–	0	0	–	–	–	–
Separation Flats	164,535	110,671	0	0	0	0	0	0	0	0	0	0	0	0	0	0	0
Seven Mile	145,806	32,761	95,029	304	2,254	304	304	304	2,254	304	30	–	–	304	2,254	304	304
Shamrock Hills	45,283	27,700	3,065	0	0	0	0	0	0	0	0	0	0	0	0	0	0
Skull Creek	54,942	15,867	0	219	219	219	219	219	219	219	219	219	219	219	219	219	219
Spade Flats	52,891	52,728	0	0	0	0	0	0	0	0	0	0	0	0	0	0	0
Spring Creek	49,615	38,522	4,899	0	0	0	0	0	0	0	0	0	0	0	0	0	0
Steamboat Valley/Stokes Gulch/ Twenty Mile Park	169,614	152,186	838	–	–	–	–	–	–	–	–	0	0	–	–	–	–
The Sand Hills	39,922	39,922	0	–	–	–	–	–	–	–	–	0	0	–	–	–	–
Twelvemile Mesa	27,258	12,876	1,100	69	69	69	69	69	69	69	69	69	69	69	69	69	69
Walcott	144,203	133,176	0	0	0	0	0	0	0	0	0	0	0	0	0	0	0
West Separation Flats	106,718	60,167	18,199	0	0	0	0	0	0	0	0	0	0	0	0	0	0
Williams Fork	128,496	84,878	8,090	–	–	–	–	–	–	–	–	0	0	–	–	–	–
Windy Gulch	24,993	17,325	753	0	0	0	0	0	0	0	0	0	0	0	0	0	0
Yampa River Valley/Hayden	31,959	30,578	649	–	–	–	–	–	–	–	–	0	0	–	–	–	–

TABLE 4-3
SCENERY CUMULATIVE EFFECTS BY SCENERY UNIT (IN ACRES) FOR THE COLORADO TO UTAH – U.S. HIGHWAY 40 TO BAXTER PASS TO MONA (COUT BAX) ALTERNATIVE ROUTES

Cumulative Effect Scenery Unit	Total Area of Each Scenery Unit	No Action Alternative		Additional Area Influenced by the Project per Alternative Route		
		Area Influenced by Existing Development	Additional Area Influenced by Reasonably Foreseeable Future Actions	COUT BAX-B	COUT BAX-C	COUT BAX-E
Apple Spring	132,424	127,754	2,884	61	61	180
Baxter Pass	88,352	54,692	15,852	65	65	65
Beckwith Plateau	41,069	325	37,393	–	0	0
Big Horse Draw	94,685	55,682	30,043	2,418	2,418	2,418
Black Hills	69,214	29,767	4,531	0	0	–
Book Cliffs	56,532	30,479	4,351	15	15	15
Book Cliffs Bench	97,639	49,673	4,864	1,263	1,263	1,263
Buckhorn	25,029	6,604	12,760	0	0	–
Buckhorn Flat	15,795	15,363	401	0	0	–
Canyon Pintado	114,206	96,669	5,085	10	10	10
Cedar Mountain	42,032	17,178	24,854	0	0	–
Chimney Rock Flats	140,935	54,482	39,794	0	0	0
Cisco Desert/West Salt Creek	571,505	392,845	55,422	2,834	2,834	2,8234
Clark Valley and The Price River Valley	398,135	347,698	15,025	0	0	828
Cleveland Lloyd Dinosaur Quarry	35,823	10,083	19,545	0	0	0
Coal Draw/Agate	61,762	35,979	717	6	6	6
Coal Oil Basin	26,525	23,433	687	0	0	0
Coal Ridge	5,702	2,945	1,738	0	0	0
Coal Rim	20,904	11,335	3,158	49	49	49
Demaree Wilderness Study Area (WSA)	22,736	6,576	4,053	7	7	7
Dog Valley	207,399	205,120	1,941	0	0	0
Douglas Pass	80,757	43,692	3,819	1,660	1,660	1,660
East Wasatch Foothills	66,062	39,339	388	0	0	0
Education Creek	1,523	1,523	0	0	0	0
Ford Ridge	43,890	40,481	584	–	–	0
Grand Junction Valley	132,284	130,050	0	0	0	0
Green River/Book Cliffs	178,907	74,806	41,692	–	–	0

TABLE 4-3
SCENERY CUMULATIVE EFFECTS BY SCENERY UNIT (IN ACRES) FOR THE COLORADO TO UTAH – U.S. HIGHWAY 40 TO BAXTER PASS TO MONA (COUT BAX) ALTERNATIVE ROUTES

Cumulative Effect Scenery Unit	Total Area of Each Scenery Unit	No Action Alternative		Additional Area Influenced by the Project per Alternative Route		
		Area Influenced by Existing Development	Additional Area Influenced by Reasonably Foreseeable Future Actions	COUT BAX-B	COUT BAX-C	COUT BAX-E
Hadden Hills/Oil Well Dome	16,301	16,301	0	0	0	–
Horseshoe Canyon/Green River Valley	13,569	11,825	537	0	0	0
Hwy 6/Gunnison Valley	138,427	101,143	37,036	0	0	0
Last Spring	46,287	30,468	15,819	0	0	0
M. F. Mountain/Blue Mountain Valley	183,876	149,646	12,103	0	0	0
Mount Nebo	20,691	8,665	0	0	0	0
Oil Springs WSA	13,348	737	66	78	78	78
Park Mountain/Park Canyon	52,241	32,854	13,365	9	9	9
Price River	8,243	1,890	3,475	–	–	0
Prickly Pear Flat	12,967	7,788	5,178	0	0	–
Rabbit Mountain	16,266	10,416	928	4	4	4
Rat Hole Ridge/Achee Uplands	23,920	10,533	9,951	0	0	0
Roan Cliffs/Book Cliffs West	435,677	44,150	592	154	154	154
San Pitch Mountains	192,306	115,213	1,822	0	0	0
San Rafael Reef	26,113	12,444	5,136	0	–	–
Sanpete Valley	171,597	165,989	104	0	0	0
Skull Creek	54,942	15,867	0	0	0	0
South Book Cliffs Bench	42,293	30,613	2,928	–	–	765
Spring Creek	49,615	38,522	4,899	0	0	0
Sugarloaf	46,621	15,578	26,110	0	0	0
the Book Cliffs	98,187	77,954	10,392	–	–	0
the Western Bench	169,630	147,514	4,837	0	0	0
Upper Bitter Creek/Bitter Creek	54,881	12,619	6,067	0	0	0
Uranium Hills	70,399	36,415	17,284	0	0	0
Wasatch Plateau	457,882	321,805	17,123	0	0	0
Wasatch Plateau Alpine	10,675	10,619	0	0	0	–
Wasatch Plateau Park	21,375	20,163	0	0	0	0

TABLE 4-3 SCENERY CUMULATIVE EFFECTS BY SCENERY UNIT (IN ACRES) FOR THE COLORADO TO UTAH – U.S. HIGHWAY 40 TO BAXTER PASS TO MONA (COUT BAX) ALTERNATIVE ROUTES						
		No Action Alternative		Additional Area Influenced by the Project per Alternative Route		
Cumulative Effect Scenery Unit	**Total Area of Each Scenery Unit**	**Area Influenced by Existing Development**	**Additional Area Influenced by Reasonably Foreseeable Future Actions**	**COUT BAX-B**	**COUT BAX-C**	**COUT BAX-E**
West Wasatch Foothills	36,245	29,417	0	0	0	0
White River West	26,330	24,340	0	0	0	0
White Sands	38,939	24,573	746	0	0	0

TABLE 4-4
SCENERY CUMULATIVE EFFECTS BY SCENERY UNIT (IN ACRES) FOR THE
COLORADO TO UTAH – U.S. HIGHWAY 40 TO CENTRAL UTAH TO MONA (COUT) ALTERNATIVE ROUTES

Cumulative Effect Scenery Unit	Total Area of Each Scenery Unit	No Action Alternative		Additional Area Influenced by the Project per Alternative Route															
		Area Influenced by Existing Development	Additional Area Influenced by Reasonably Foreseeable Future Actions	COUT-A	COUT-A-1	COUT-B	COUT-B-1	COUT-B-2	COUT-B-3	COUT-B-4	COUT-B-5	COUT-C	COUT-C-1	COUT-C-2	COUT-C-3	COUT-C-4	COUT-C-5	COUT-H	COUT-I
Apple Spring	132,424	127,754	2,884	0	0	0	0	0	0	0	0	0	0	0	0	0	0	180	61
Argyle Creek/Jack Canyon Wilderness Study Area	157,750	107,392	48,770	–	–	0	0	0	0	0	0	128	129	129	129	128	128	128	128
Beaver Ridge	18,325	17,250	967	–	–	0	0	0	0	0	0	0	0	0	0	0	0	–	–
Bitter Creek Canyon	61,809	44,249	0	–	–	–	–	–	–	–	–	0	0	0	0	0	0	0	0
Blacktail Mountain	132,862	110,003	2,111	113	113	–	–	–	–	–	–	–	–	–	–	–	–	–	–
Blue Bench	57,877	51,284	1,705	0	0	0	0	0	0	0	0	–	–	–	–	–	–	–	–
Bonanza/Dripping Rock Creek	73,461	73,461	0	–	–	–	–	–	–	–	–	0	0	0	0	0	0	0	0
Bull Canyon/Willow Creek Wilderness Study Area	33,886	10,709	1,121	10	10	10	10	10	10	10	10	7	7	7	7	7	7	7	7
Clark Valley and The Price River Valley	398,135	347,698	15,025	–	–	–	–	–	–	–	–	–	–	–	–	–	–	0	3,842
Cleveland Lloyd Dinosaur Quarry	35,823	10,083	19,545	–	–	–	–	–	–	–	–	–	–	–	–	–	–	–	0
Coal Ridge	5,702	2,945	1,738	0	0	0	0	0	0	0	0	0	0	0	0	0	0	0	0
Coal Rim	20,904	11,335	3,158	0	0	0	0	0	0	0	0	0	0	0	0	0	0	0	0
Cottonwood Wash	90,812	86,607	86	–	–	–	–	–	–	–	–	0	0	0	0	0	0	0	0
Current Creek Mountain	49,833	46,165	0	0	0	–	–	–	–	–	–	–	–	–	–	–	–	–	–
Deadman's Bench/Mormon Gap	80,104	77,741	1,373	0	0	0	0	0	0	0	0	0	0	0	0	0	0	0	0
Deep Creek Canyon	6,561	5,547	297	0	0	–	–	–	–	–	–	–	–	–	–	–	–	–	–
Dog Valley	207,399	205,120	1,941	0	0	0	0	0	0	0	0	0	0	0	0	0	0	0	0
Dripping Rock Creek/Sand Spring Wash	17,756	17,171	0	0	0	0	0	0	0	0	0	0	0	0	0	0	0	0	0
East Bench	28,642	28,173	0	–	–	–	–	–	–	–	–	0	0	0	0	0	0	0	0
East Strawberry Ridge	74,131	59,666	352	167	64	–	–	–	–	–	–	–	–	–	–	–	–	–	–
East Wasatch Foothills	66,062	39,339	388	14	14	14	14	14	14	14	14	14	14	14	14	14	14	0	0
Emma Park/Kyune	49,584	44,069	4,156	–	–	0	0	0	0	0	0	0	0	0	0	0	0	0	1,240
Flattop Butte	4,865	4,753	112	0	0	0	0	0	0	0	0	–	–	–	–	–	–	–	–
Ford Ridge	43,890	40,481	584	–	–	0	–	–	–	–	–	0	–	–	–	–	–	–	–
Fruitland	6,749	6,749	0	0	0	–	–	–	–	–	–	–	–	–	–	–	–	–	–
Gilsonite Draw	74,492	70,228	3,039	–	–	–	–	–	–	–	–	0	0	0	0	0	0	0	0
Green River/Book Cliffs	178,907	74,806	41,692	–	–	0	0	0	0	0	0	0	0	0	0	0	0	0	0
Horseshoe Bend – Green River	28,241	26,572	0	0	0	0	0	0	0	0	0	–	–	–	–	–	–	–	–
Little Desert	162,017	124,021	20,465	–	–	0	0	0	0	0	0	0	0	0	0	0	0	0	0
M. F. Mountain/Blue Mountain Valley	183,876	149,646	12,103	0	0	0	0	0	0	0	0	0	0	0	0	0	0	0	0
McCoy Flats	43,570	37,636	0	0	0	0	0	0	0	0	0	–	–	–	–	–	–	–	–
Monarch Ridge	51,166	28,189	179	102	102	0	0	0	0	0	0	–	–	–	–	–	–	–	–
Mount Nebo	20,691	8,665	0	0	0	0	0	0	0	0	0	0	0	0	0	0	0	0	0
North Fruitland	16,760	10,838	2,562	0	0	–	–	–	–	–	–	–	–	–	–	–	–	–	–
Ouray Valley	141,833	121,170	0	0	0	0	0	0	0	0	0	–	–	–	–	–	–	–	–
Pariette Bench	32,741	15,433	17,308	–	–	–	–	–	–	–	–	0	0	0	0	0	0	0	0
Pelican Lake	66,736	60,863	45	32	32	32	32	32	32	32	32	–	–	–	–	–	–	–	–
Price River	8,243	1,890	3,475	–	–	–	–	–	–	–	–	–	–	–	–	–	–	–	0
Red Wash/Kennedy Wash/Devil's Playground	81,784	81,784	0	0	0	0	0	0	0	0	0	0	0	0	0	0	0	0	0
Roosevelt	215,245	210,423	48	0	0	0	0	0	0	0	0	–	–	–	–	–	–	–	–
San Pitch Mountains	192,306	115,213	1,822	0	0	0	0	0	0	0	0	0	0	0	0	0	0	0	0

TABLE 4-4
SCENERY CUMULATIVE EFFECTS BY SCENERY UNIT (IN ACRES) FOR THE
COLORADO TO UTAH – U.S. HIGHWAY 40 TO CENTRAL UTAH TO MONA (COUT) ALTERNATIVE ROUTES

Cumulative Effect Scenery Unit	Total Area of Each Scenery Unit	No Action Alternative		Additional Area Influenced by the Project per Alternative Route															
		Area Influenced by Existing Development	Additional Area Influenced by Reasonably Foreseeable Future Actions	COUT-A	COUT-A-1	COUT-B	COUT-B-1	COUT-B-2	COUT-B-3	COUT-B-4	COUT-B-5	COUT-C	COUT-C-1	COUT-C-2	COUT-C-3	COUT-C-4	COUT-C-5	COUT-H	COUT-I
Sand Wash	142,388	46,176	22,028	–	–	–	–	–	–	–	–	0	0	0	0	0	0	0	0
Sanpete Valley	171,567	165,989	104	0	0	0	0	0	0	0	0	0	0	0	0	0	0	0	0
Skull Creek	54,942	15,867	0	0	0	0	0	0	0	0	0	0	0	0	0	0	0	0	0
South Bridgeland	14,802	13,000	1,802	–	–	0	0	0	0	0	0	–	–	–	–	–	–	–	–
South Duchesne	39,993	37,529	1,280	0	0	0	0	0	0	0	0	–	–	–	–	–	–	–	–
South Green River	26,241	19,451	81	0	0	0	0	0	0	0	0	0	0	0	0	0	0	0	0
Spanish Fork Canyon	231,021	195,694	11,738	19	16	135	135	135	135	135	135	135	135	135	135	135	135	–	–
Spring Creek	49,615	38,522	4,899	0	0	0	0	0	0	0	0	0	0	0	0	0	0	0	0
Squaw Ridge/Raven Ridge	13,143	11,391	21	0	0	0	0	0	0	0	0	0	0	0	0	0	0	0	0
Strawberry Reservoir	34,611	22,035	17	6	6	-	–	–	–	–	–	–	–	–	–	–	–	–	–
Strawberry River	31,021	31,021	0	0	0	-	–	–	–	–	–	–	–	–	–	–	–	–	–
Tabaygo Canyon	267,825	59,760	597	–	–	-	–	–	–	–	–	4	4	4	4	4	4	4	4
Tavaputs Plateau	311,194	269,043	16,779	–	–	0	7	1	0	1	0	0	7	1	0	1	0	0	0
the Book Cliffs	98,187	77,954	10,392	–	–	0	–	–	–	–	–	0	–	–	–	–	–	0	1,679
the Book Cliffs Bench	51,904	41,325	63	–	–	–	–	–	–	–	–	–	–	–	–	–	–	0	4,330
the Western Bench	169,630	147,514	4,837	–	–	–	–	–	–	–	–	–	–	–	–	–	–	0	0
Walker Plateau East	59,879	56,647	153	0	0	0	0	0	0	0	0	–	–	–	–	–	–	–	–
Walker Plateau West	21,501	21,500	0	0	0	0	0	0	0	0	0	–	–	–	–	–	–	–	–
Wasatch Plateau	457,882	321,805	17,123	156	156	156	156	156	156	156	156	156	156	156	156	156	156	0	0
Wasatch Plateau Alpine	10,675	10,619	0	–	–	–	–	–	–	–	–	–	–	–	–	–	–	–	0
Wasatch Plateau Park	36,245	29,417	0	–	–	–	–	–	–	–	–	–	–	–	–	–	–	0	0
West Strawberry Ridge	50,133	15,783	934	20	20	0	0	0	0	0	0	0	0	0	0	0	0	–	–
West Wasatch Foothills	36,245	29,417	0	0	0	0	0	0	0	0	0	0	0	0	0	0	0	0	0
White River	40,869	34,963	0	–	–	–	–	–	–	–	–	0	0	0	0	0	0	0	0
Willow Creek Canyon	75,045	64,497	2,366	150	0	–	0	0	0	0	0	–	0	–	0	0	0	–	–
Windy Ridge	9,361	4,642	2,094	394	394	394	394	394	394	394	394	–	–	0	–	–	–	–	–
Wrinkles Road	34,756	34,130	625	–	–	–	–	–	–	–	–	0	0	0	0	0	0	0	0

TABLE 4-5 CUMULATIVE EFFECTS SIMULATION LOCATIONS BY ALTERNATIVE ROUTE			
Simulation Location (Key Observation Point) Number	**Simulation Location (Key Observation Point) Name**	**Alternative Routes**	**Other Reasonably Foreseeable Future Actions Simulated**
32	Cedar Mountain Overlook (San Rafael Swell)	COUT BAX-B, COUT BAX-C	TransWest Express Project
41[1]	Dinosaur Diamond Scenic Byway (U.S. Highway 6)	COUT BAX-C, COUT BAX-E	none
52[1]	Dispersed residences southwest of Craig	WYCO-D (and route variation)	none
66[1]	Dispersed residence along Colorado State Highway 13	WYCO-D (and route variation)	none
87	Enron Recreation Area (on White River)	COUT-C (and route variations), COUT-H, COUT-I	TransWest Express Project
109[1]	Dispersed residences south of Roosevelt	COUT-A (and route variation), COUT-B (and route variations)	none
152	Interstate 70 (I-70) Harley Dome Rest Area (Dinosaur Diamond Scenic Byway)	COUT BAX-B, COUT BAX-C, COUT BAX-E	TransWest Express Project
193	I-70 Crescent Junction Rest Stop (Dinosaur Diamond Scenic Byway)	COUT BAX-B, COUT BAX-C, COUT BAX-E	TransWest Express Project
195	Indian Creek Campground	COUT BAX-B, COUT BAX-C, COUT-I	TransWest Express Project
197[1]	Hanna residential	WYCO-D (and route variation)	none
200[1]	Argyle Canyon Road	COUT-C (and route variations), COUT-H, COUT-I	none
203	Fourmile Bottom	COUT-C (and route variations), COUT-H, COUT-I	TransWest Express Project
208	West Helper residential	COUT-H	TransWest Express Project
211	Dinosaur Visitor Center	COUT-A (and route variation), COUT-B (and route variations), COUT-C (and route variations), COUT-H, COUT-I	TransWest Express Project
217[1]	Skyline Drive Scenic Backway	COUT BAX-B, COUT BAX-C, COUT-I	none
220	North Platte River Special Recreation Management Area	WYCO-B (and route variations), WYCO-C (and route variations), WYCO-D (and route variation), and WYCO-F (and route variations)	Energy Gateway West Project
225	Outlaw Trail Loop Scenic Drive(WY 789 north of Baggs)	WYCO-D (and route variation)	TransWest Express Project
241	Dinosaur Diamond Scenic Byway in Canyon Pintado NHD (CO SH 139)	COUT BAX-B, COUT BAX-C, COUT BAX-E	TransWest Express Project
244	Garfield County Road 201 (south of Baxter Pass)	COUT BAX-B, COUT BAX-C, COUT BAX-E	TransWest Express Project
260	Energy Loop Scenic Byway (Utah State Route 31)	COUT BAX-E, COUT-H	TransWest Express Project

TABLE 4-5 CUMULATIVE EFFECTS SIMULATION LOCATIONS BY ALTERNATIVE ROUTE			
Simulation Location (Key Observation Point) Number	**Simulation Location (Key Observation Point) Name**	**Alternative Routes**	**Other Reasonably Foreseeable Future Actions Simulated**
261	Fairview residential	COUT BAX-E, COUT-H	TransWest Express Project
262	Mount Pleasant dispersed residences	COUT BAX-B, COUT BAX-C , COUT-I	TransWest Express Project
265	Interstate 15 (Nephi)	COUT BAX-B, COUT BAX-C, COUT BAX-E, COUT-A (and route variation), COUT-B (and route variations), COUT-C (and route variations), COUT-H, COUT-I	TransWest Express Project
266	U.S. Highway 6 (Spanish Fork Canyon)	COUT-A (and route variation), COUT-B (and route variations), COUT-C (and route variations)	TransWest Express Project
269[1]	Fruitland residential	COUT-A (and route variation)	none
272	Sand Wash North Destination Route	COUT-C (and route variations), COUT-H, COUT-I	TransWest Express Project
274	Indian Canyon Scenic Byway (U.S. Highway 191)	COUT-H	TransWest Express Project
279	Old Spanish National Historic Trail (near Thompson Springs, Utah)	COUT BAX-B, COUT BAX-C, COUT BAX-E	TransWest Express Project
282	I-70 Thompson Welcome Center (Dinosaur Diamond Scenic Byway)	COUT BAX-B, COUT BAX-C, COUT BAX-E	TransWest Express Project
284	Energy Loop Scenic Byway (Utah State Route 264)	COUT BAX-E, COUT-H	TransWest Express Project
285	Aspen Grove Campground	COUT-A (and route variation)	TransWest Express Project
299	East Cross Mountain River Access	WYCO-B (and route variations), WYCO-C (and route variations), and WYCO-F (and route variations)	TransWest Express Project
304	Sheep Creek Road (Forest Road 042)	COUT-A (and route variation)	TransWest Express Project
305	Wedge Overlook Scenic Backway	COUT BAX-B, COUT BAX-C	TransWest Express Project
306	Upper Colorado River Scenic Byway	COUT BAX-B, COUT BAX-C, COUT BAX-E	TransWest Express Project
310	Crook's Brand Rock Art Site	COUT BAX-B, COUT BAX-C, COUT BAX-E	TransWest Express Project
309[1]	Bear Creek Campground	COUT BAX-B, COUT BAX-C, COUT-I	none
319	Green River	COUT BAX-B, COUT BAX-C, COUT BAX-E	TransWest Express Project
320	Junction of Road to Buckhorn Wash	COUT BAX-B, COUT BAX-C	TransWest Express Project
322	U.S. Highway 6 Rest Area (Dinosaur Diamond Scenic Byway)	COUT BAX-E	TransWest Express Project
324	Dinosaur Diamond Scenic Byway (U.S. Highway 6 north of Woodside)	COUT BAX-E	TransWest Express Project

TABLE 4-5 CUMULATIVE EFFECTS SIMULATION LOCATIONS BY ALTERNATIVE ROUTE			
Simulation Location (Key Observation Point) Number	**Simulation Location (Key Observation Point) Name**	**Alternative Routes**	**Other Reasonably Foreseeable Future Actions Simulated**
323[1]	Old Railroad Grade (adjacent to Mexican Mountain Wilderness Study Area)	COUT BAX-B	none
325[1]	Argyle Canyon residences	COUT-B (and route variations)	none
328	Indian Canyon Scenic Byway	Route Variations COUT-B-1 and COUT-C-1	TransWest Express Project
NOTE: [1]Cumulative effect simulation not prepared since neither the TransWest Express Project or Energy Gateway West Project would be visible in the extent of the direct effect simulation			

REFERENCES

Ballard City Planning Commission. 2008. Ballard City General Plan.

Bureau of Land Management (BLM). 1984. BLM Manual 8400: Visual Resource Management.

___. 1986a. BLM Manual H-8410-1: Visual Resource Inventory.

___. 1986b. BLM Manual 8431-1: Visual Resource Contrast Rating. Washington, D.C.

___. 1987a. Grand Junction Resource Area Resource Management Plan and Record of Decision. Grand Junction Field Office, Grand Junction, Colorado.

___. 1987b. House Range Resource Management Plan and Record of Decision Rangeland Program Summary. Fillmore Field Office, Fillmore, Utah.

___. 1990. Record of Decision for the Pony Express Resource Management Plan and Rangeland Program Summary for Utah County. Salt Lake Field Office, Salt Lake City, Utah.

___. 1997. White River Record of Decision and Approved Resource Management Plan. White River Field Office, Meeker, Colorado.

___. 2008a. Record of Decision and Approved Rawlins Resource Management Plan. Rawlins Field Office, Rawlins, Wyoming.

___. 2008b. Moab Field Office Record of Decision and Approved Resource Management Plan. Moab, Utah.

___. 2008c. Price Field Office Record of Decision and Approved Resource Management Plan. Price, Utah.

___. 2008d. Richfield Field Office Record of Decision and Approved Resource Management Plan. Richfield, Utah.

___. 2008e. Vernal Field Office Record of Decision and Approved Resource Management Plan. Vernal, Utah.

___. 2009. Application of the Visual Resource Management Program to Renewable Energy. Instruction Memorandum No. 2009-167.

___. 2011a. Little Snake Record of Decision and Approved Resource Management Plan. Little Snake Field Office, Craig, Colorado.

BLM. 2011b. Energy Gateway South Transmission Project Environmental Impact Statement Scoping Report. Wyoming State Office. Available at: http://www.blm.gov/wy/st/en/info/NEPA/documents/hdd/gateway_south.html, accessed October 2012.

___. 2014. Draft Environmental Impact Statement and Land-use Plan Amendments for the Energy Gateway South Transmission Project. Case File WYM-174597. February 2014.

Bureau of Reclamation. 1999. Starvation Reservoir Resource Management Plan. Bureau of Reclamation – Upper Colorado Region, Provo, Utah.

___. 2004. Huntington North Reservoir Resource Management Plan. Bureau of Reclamation – Upper Colorado Region, Salt Lake City, Utah.

Carbon County. 1997. Carbon County, Utah Master Plan. Carbon County Planning and Zoning Commission, Price, Utah.

Carbon County, Wyoming. 2012a. Carbon County Comprehensive Land Use Plan. Carbon County Planning and Zoning Commission, Rawlins, Wyoming.

Department of Energy (DOE) and Bureau of Land Management (BLM). 2008. Programmatic Environmental Impact Statement, Designation of Energy Corridors on Federal Land in 11 Western States. Prepared with U.S. Forest Service, Department of Defense, and U.S. Fish and Wildlife Service as federal cooperating agencies. DOE/EIS-0386.

Duchesne County. 2005. Duchesne County General Plan. Duchesne County Commission, Duchesne, Utah.

Emery County. 1999. Emery County, Utah General Plan. Emery County Commission, Castle Dale, Utah.

Fenneman, N.M. 1931. Physiography of the Western United States. McGraw-Hill Book Company Inc., New York and London.

Garfield County. 2010. Garfield County Comprehensive Plan 2030. Garfield County, Colorado Planning Commission, Glenwood Springs, Colorado.

Grand County. 2012. Grand County Utah General Plan 2012. Grand County Planning Commission, Moab, Utah.

Jones and Jones. 1976. Measuring the Visibility of High Voltage Transmission Facilities in the Pacific Northwest. Jones and Jones, Seattle, Washington.

Mesa County Colorado. 2011. Mineral and Energy Resources Master Plan.

Mount Pleasant City. 2007. Mount Pleasant General Plan 2007 to 2017.

Rio Blanco County. 2011. Rio Blanco County Master Plan. Rio Blanco County Colorado Planning Commission, Meeker, Colorado.

Routt County. 2003. Routt County Master Plan. Routt County Planning Commission, Steamboat Springs, Colorado.

Sanpete County. 2010. Sanpete County General Plan. Update 2020. Sanpete County Commission, Manti, Utah.

Sweetwater County. 2002. Sweetwater County Comprehensive Land Use Plan. Sweetwater County Commission, Green River, Wyoming.

Uintah County. 2005. Uintah County, Utah General Plan. Uintah County Commission, Vernal, Utah.

U.S. Forest Service (USFS). 1974. National Forest Landscape Management Volume 2. U.S. Department of Agriculture, Forest Service, Agriculture Handbook Number 462, Chapter 1 – The Visual Management System, Washington, D.C.

U.S. Forest Service (USFS). 1986a. Land and Resource Management Plan for the Ashley National Forest. Vernal, Utah.

___. 1986b. Land and Resource Management Plan Manti-LaSal National Forest. Manti-LaSal National Forest, Price, Utah.

___. 2003. Revised Forest Plan Wasatch-Cache National Forest. U.S. Department of Agriculture Forest Service, Uinta-Wasatch-Cache National Forest, Salt Lake City, Utah.

___. 2009. The 2009 Continental Divide National Scenic Trail Comprehensive Plan. Document Number 74 FR 51116.