Appendix E

Casper Field Office
Sand Hills Comprehensive Transportation and Travel Management Plan,

MAPS

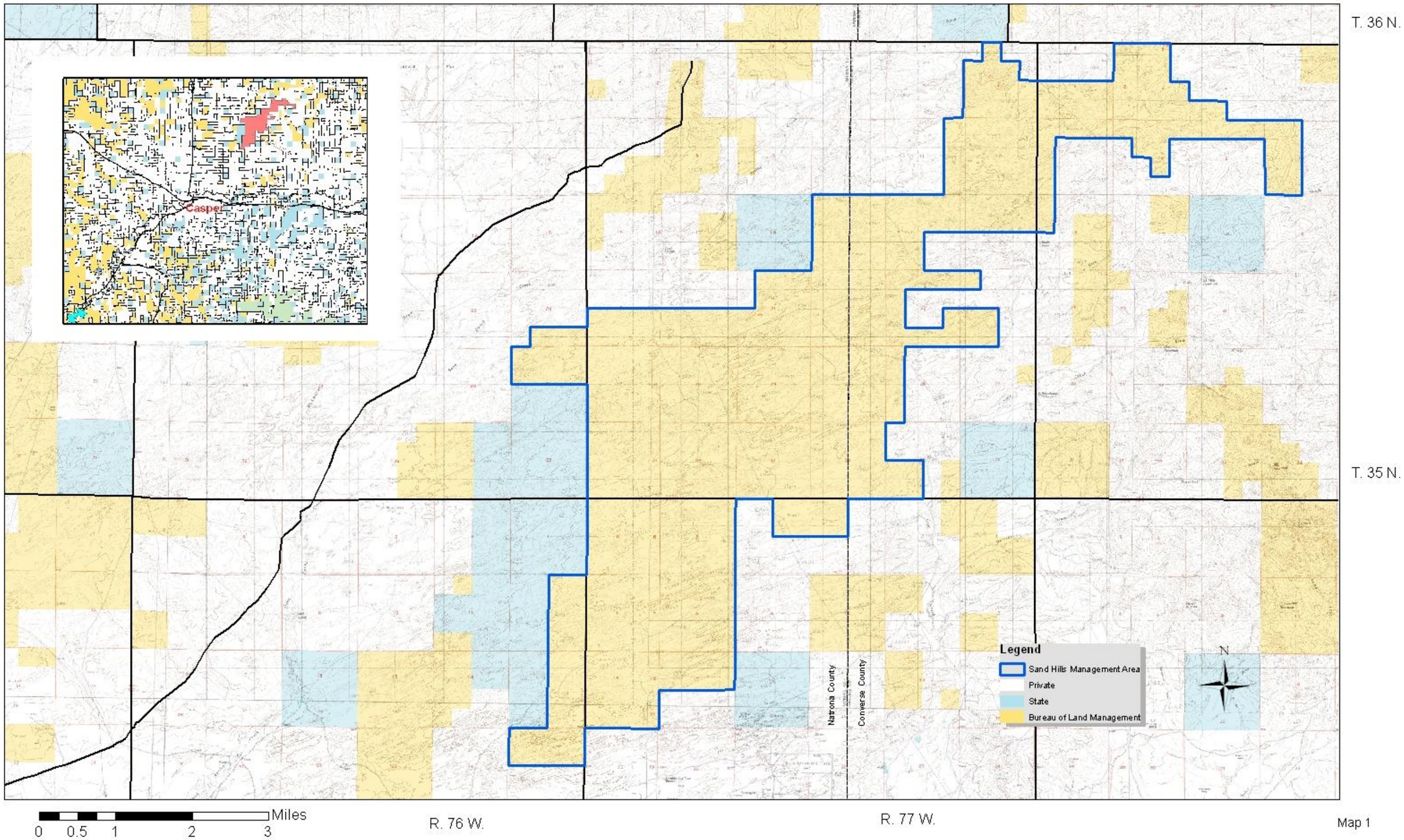
T. 36 N.
T. 35 N.
Casper
Natrona County
Converse County
Legend
Sand Hills Management Area
Private
State
Bureau of Land Management
N
Miles
0 0.5 1 2 3
R. 76 W.
R. 77 W.

Map 1

Grazing Allotments

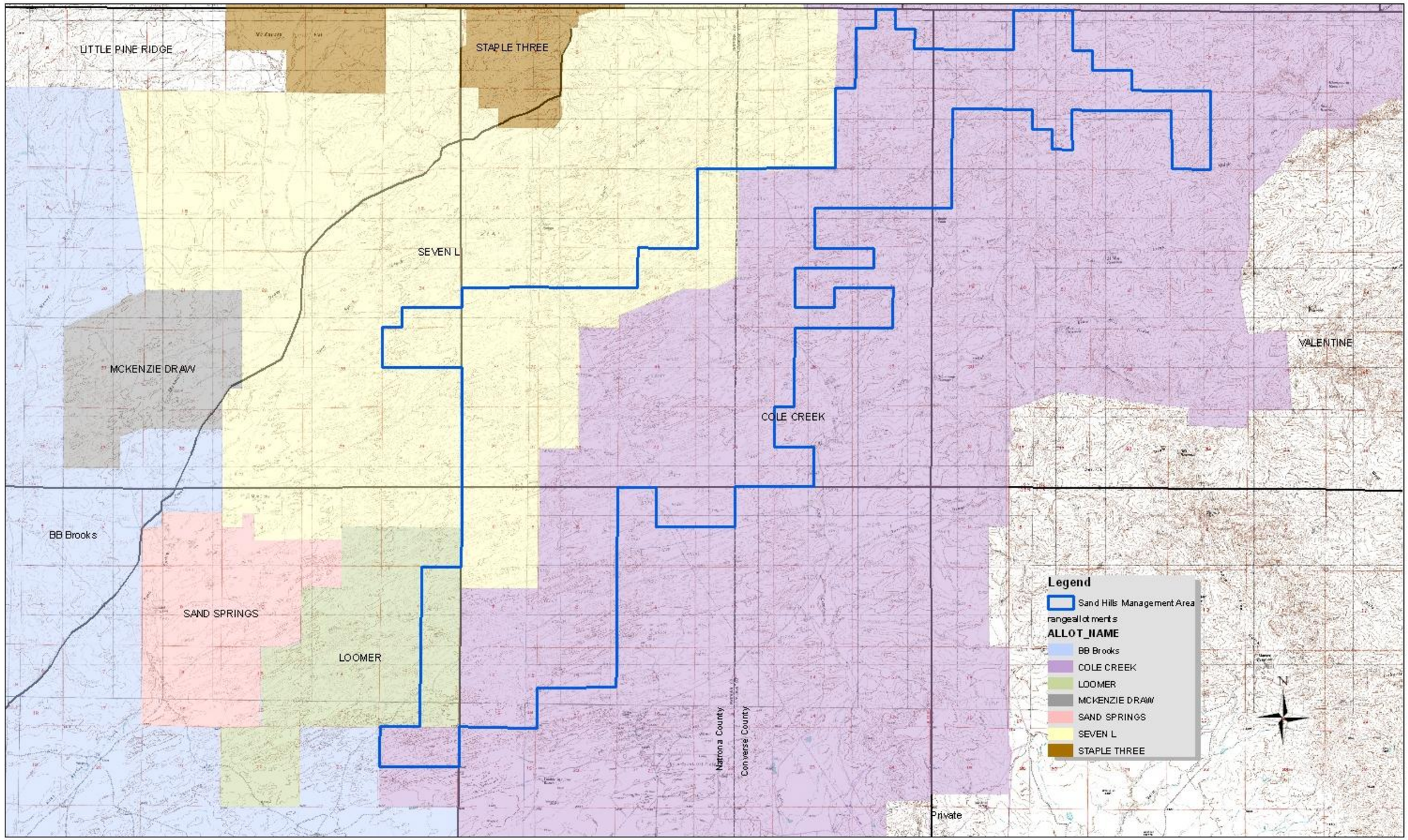

Map 2

Oil & Gas Leases (with year of expiration)

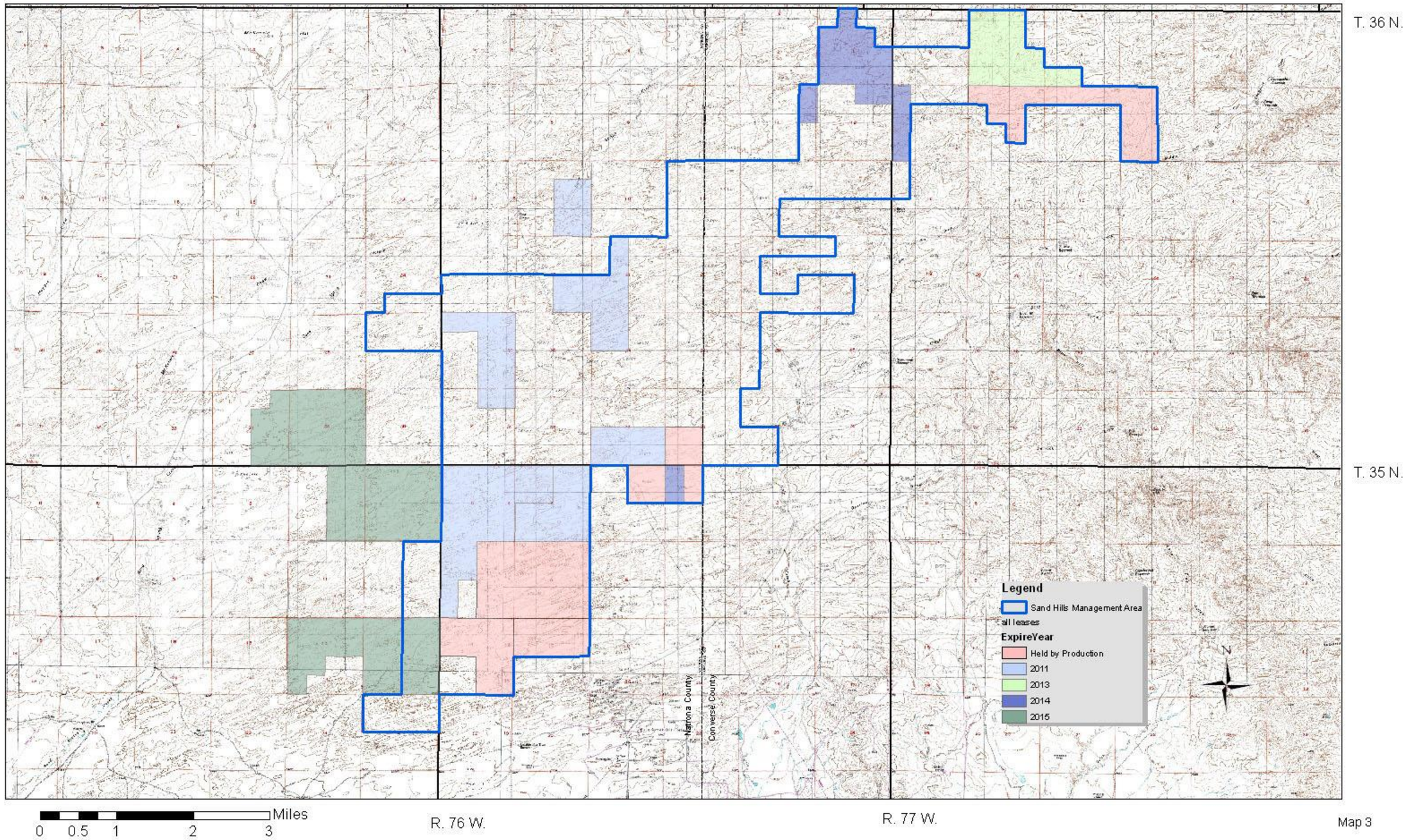

Map 3

Baseline Road Inventory

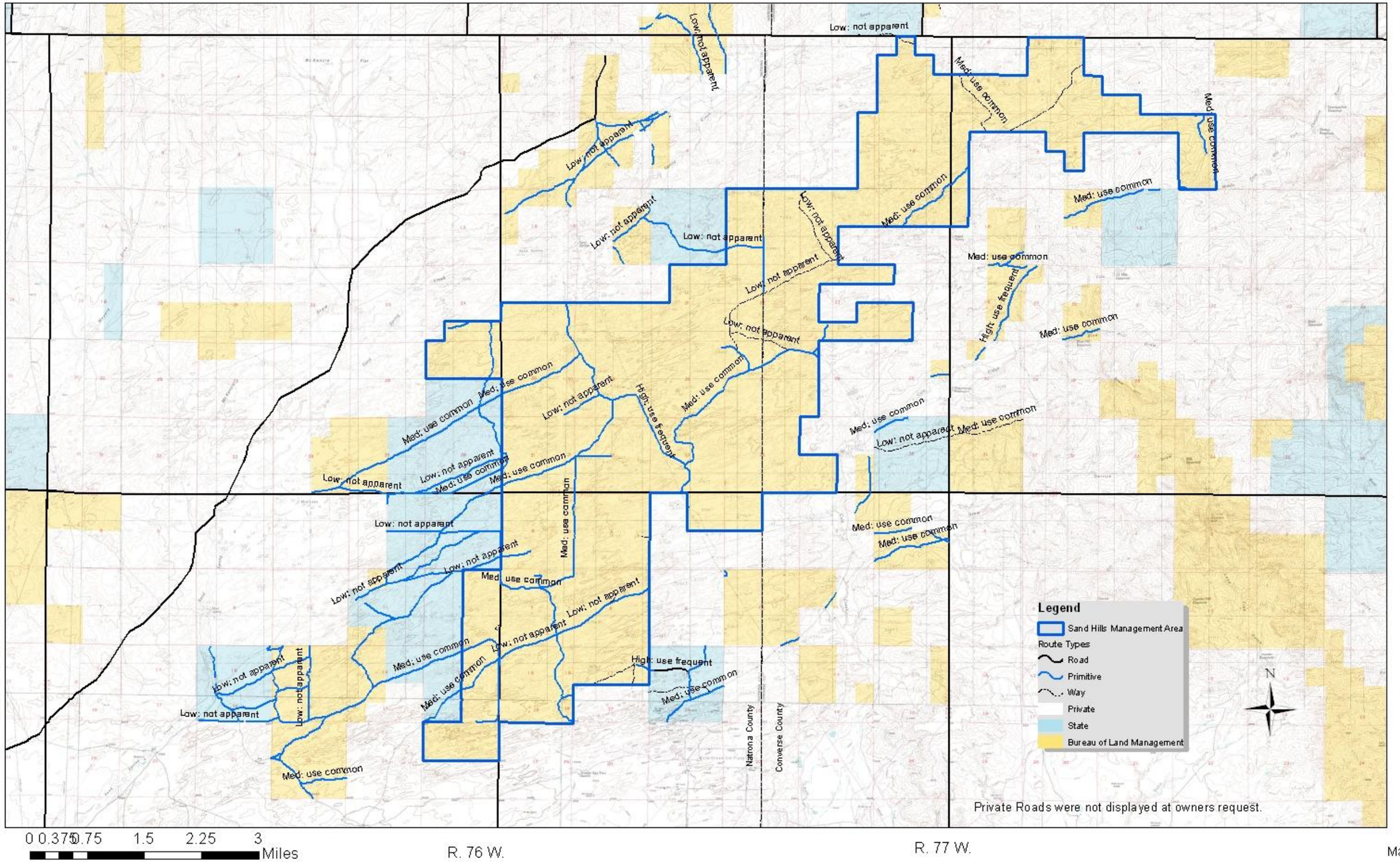

Map 5

Alternative A "Development"

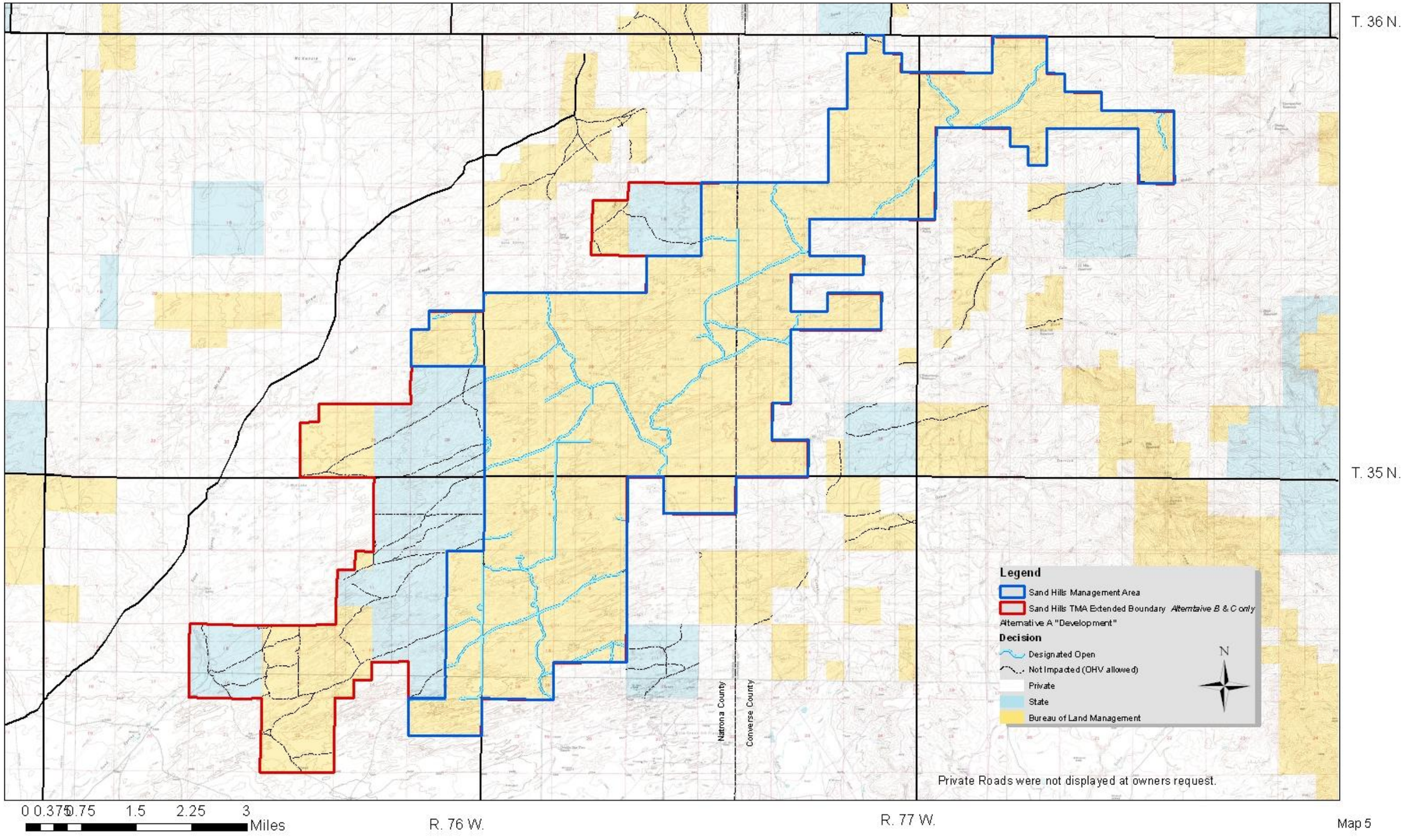

Map 5

Alternative B "Preferred"

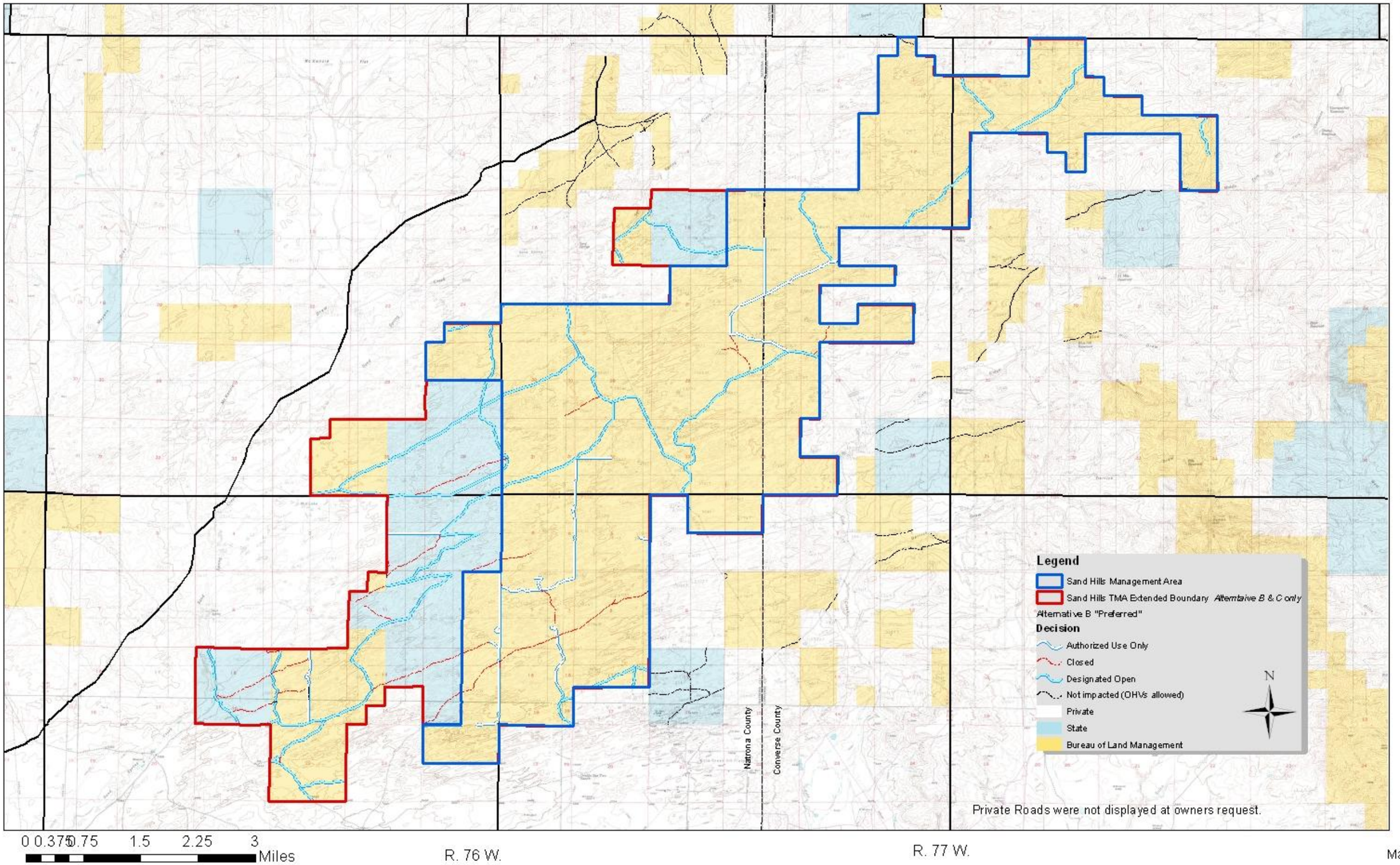

Map 5

Alternative C "Conservation"

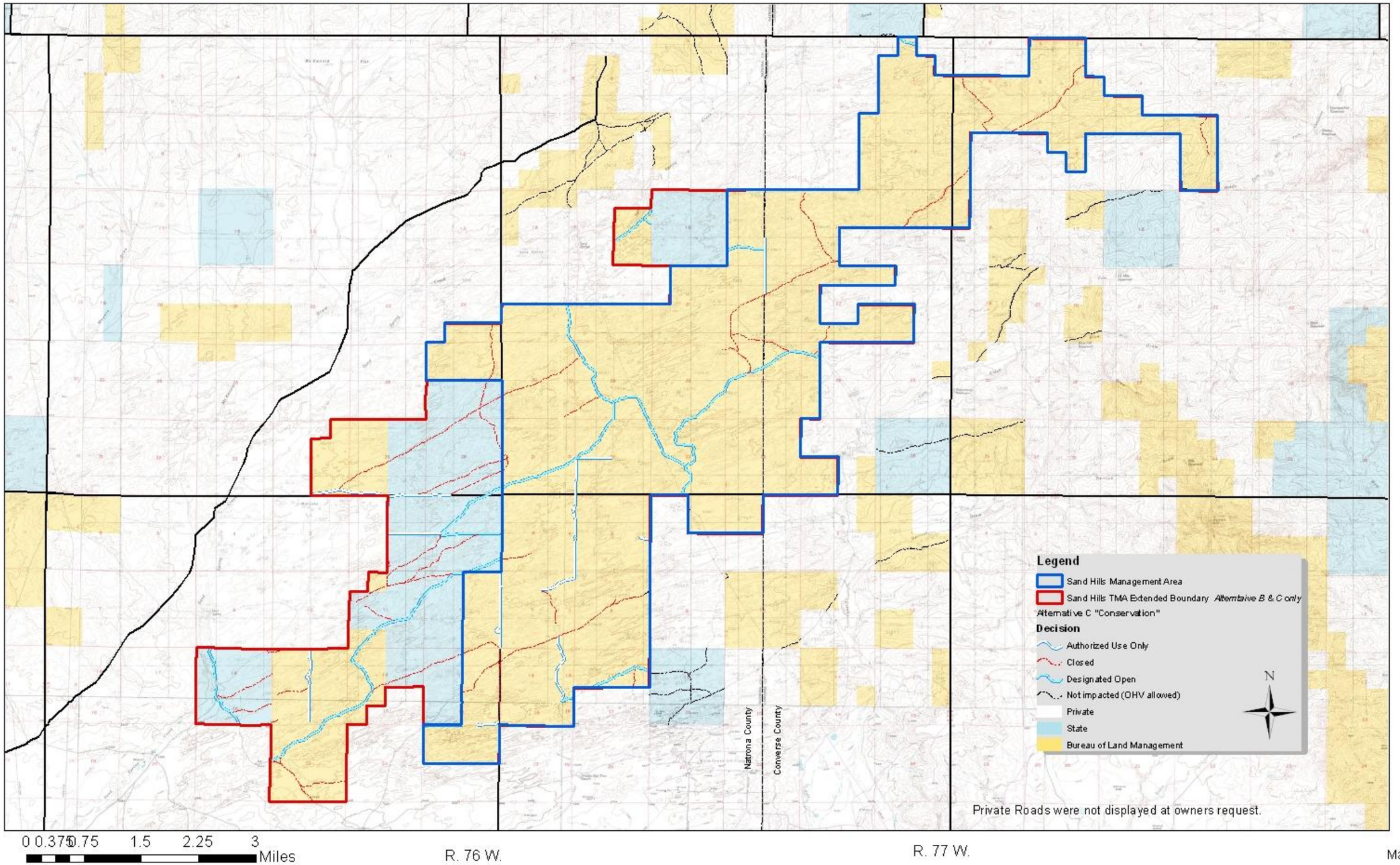

Map 5