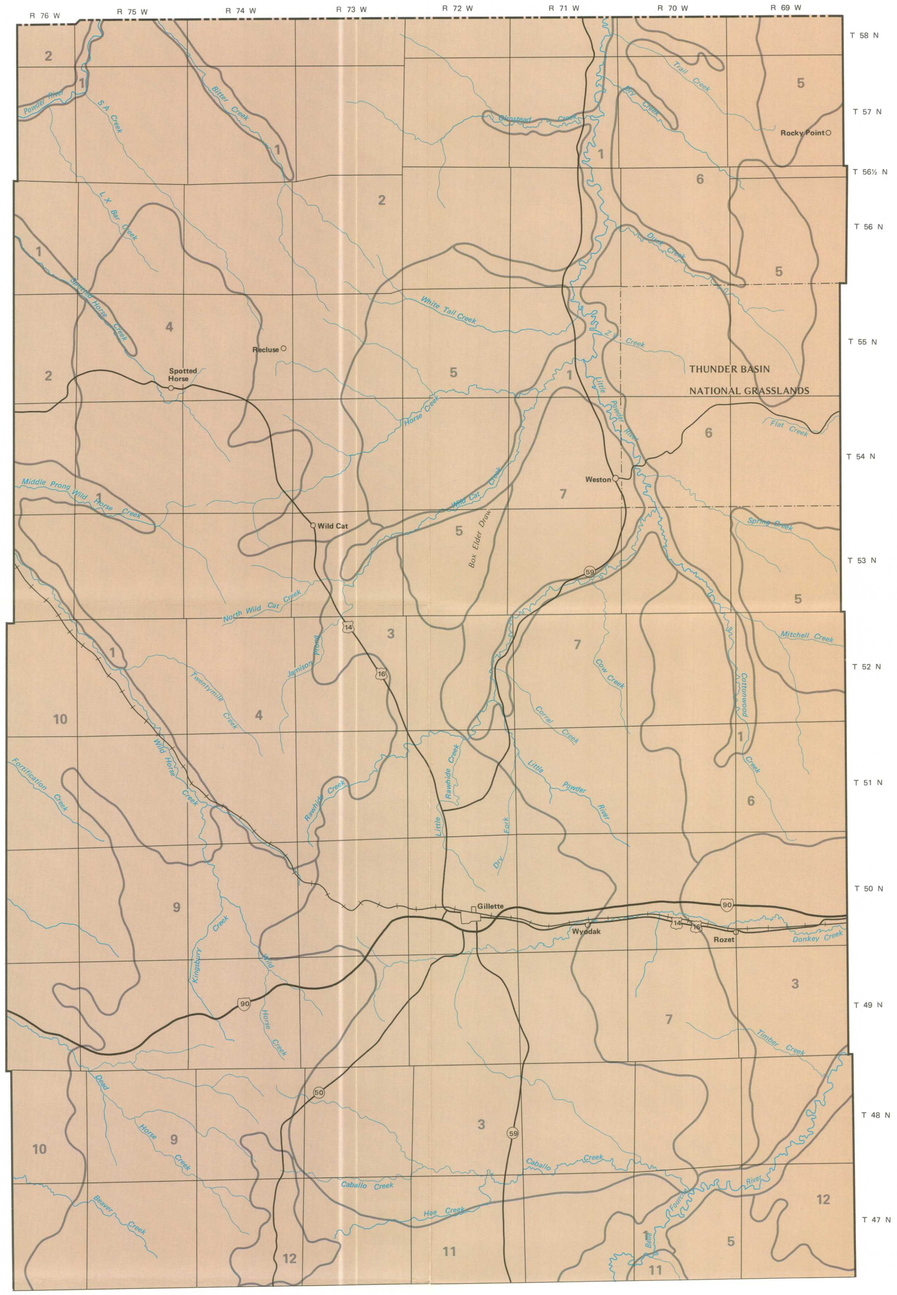

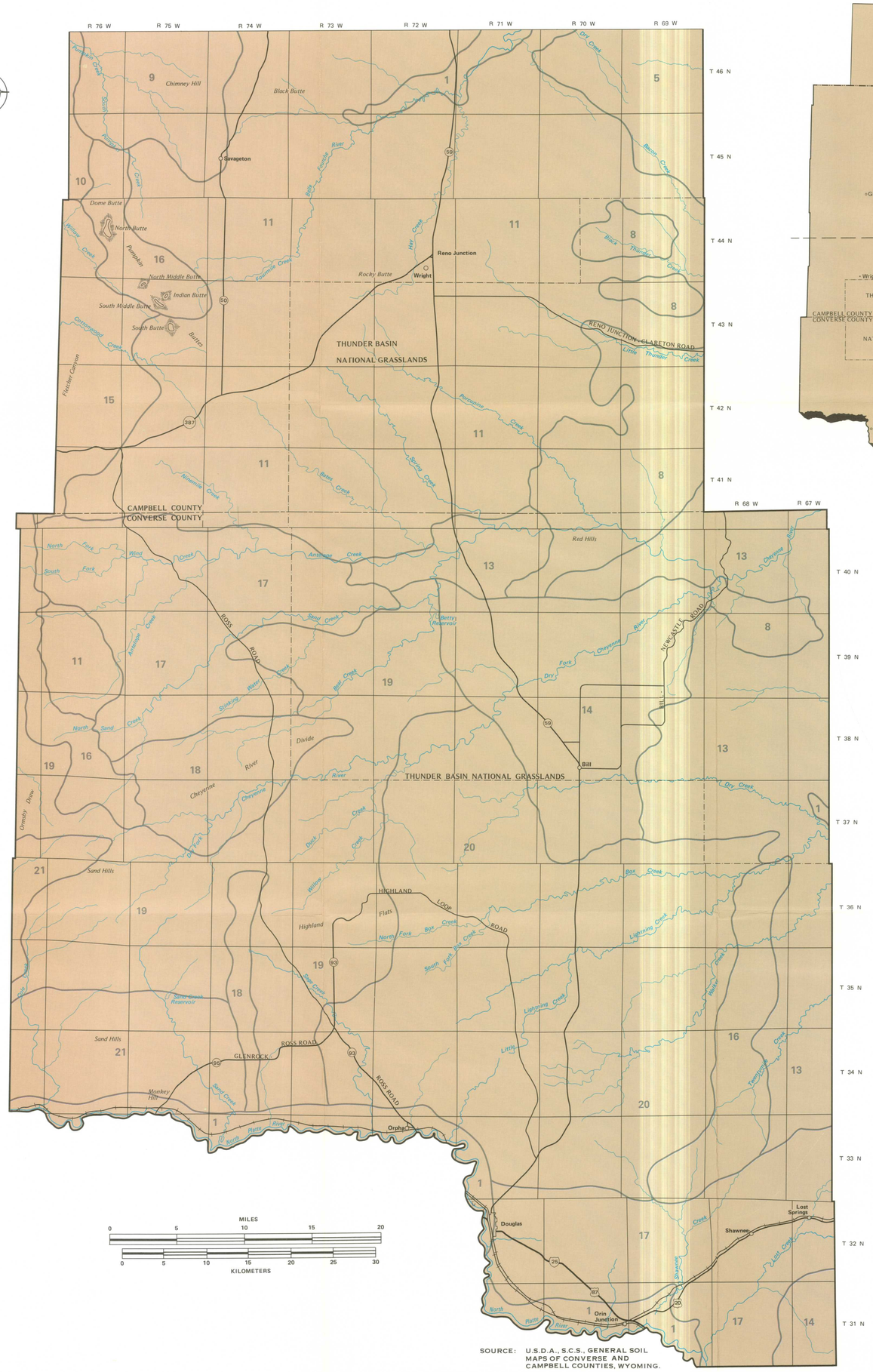

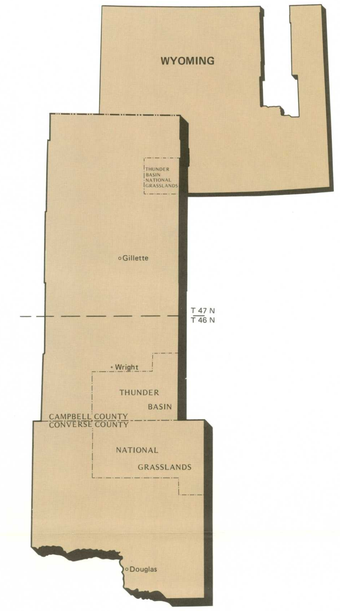

MILES
0 5 10 15 20
0 5 10 15 20 25 30
KILOMETERS

SOURCE: U.S.D.A., S.C.S., GENERAL SOIL MAPS OF CONVERSE AND CAMPBELL COUNTIES, WYOMING.

LEGEND

1 BANKARD - HAVERSON - KIM - RIVERWASH ASSOCIATION
2 RAZOR - SHINGLE ASSOCIATION
3 RENOHILL - MAYSDORF - ULM ASSOCIATION
4 UNNAMED ASSOCIATION
5 RENOHILL - TERRY - SHINGLE ASSOCIATION
6 RENOHILL - WYARNO - CUSHMAN ASSOCIATION
7 WIBAUX ASSOCIATION
8 RENOHILL - WIBAUX - TASSEL - SHINGLE ROCKLAND ASSOCIATION
9 RENOHILL - CUSHMAN ASSOCIATION
10 RENOHILL - SHINGLE - TERRY ASSOCIATION
11 RENOHILL - BRIGGSDALE - ULM ASSOCIATION
12 TERRY ASSOCIATION
13 SHINGLE - KIM - SHALE - ROCK OUTCROP ASSOCIATION
14 RENOHILL - ULM - OLNEY - ARVADA - BONE ASSOCIATION
15 RENOHILL - RUGSLEY - BRIGGSDALE ASSOCIATION
16 RENOHILL - BRIGGSDALE - ULM - TASSEL - ROCK OUTCROP ASSOCIATION
17 SHINGLE - TASSEL - DWYER - OLNEY - BOWBAC ASSOCIATION
18 DWYER - TASSEL - TERRY ASSOCIATION
19 RAUZI - RENOHILL - ARVADA ASSOCIATION
20 TASSEL - SHINGLE - TERRY - OLNEY - BOWBAC ASSOCIATION
21 VALENT - DWYER - DUNELAND ASSOCIATION

REGIONAL SOILS ASSOCIATION

Eastern Powder River Basin, Wyoming

March, 1979

Map 4