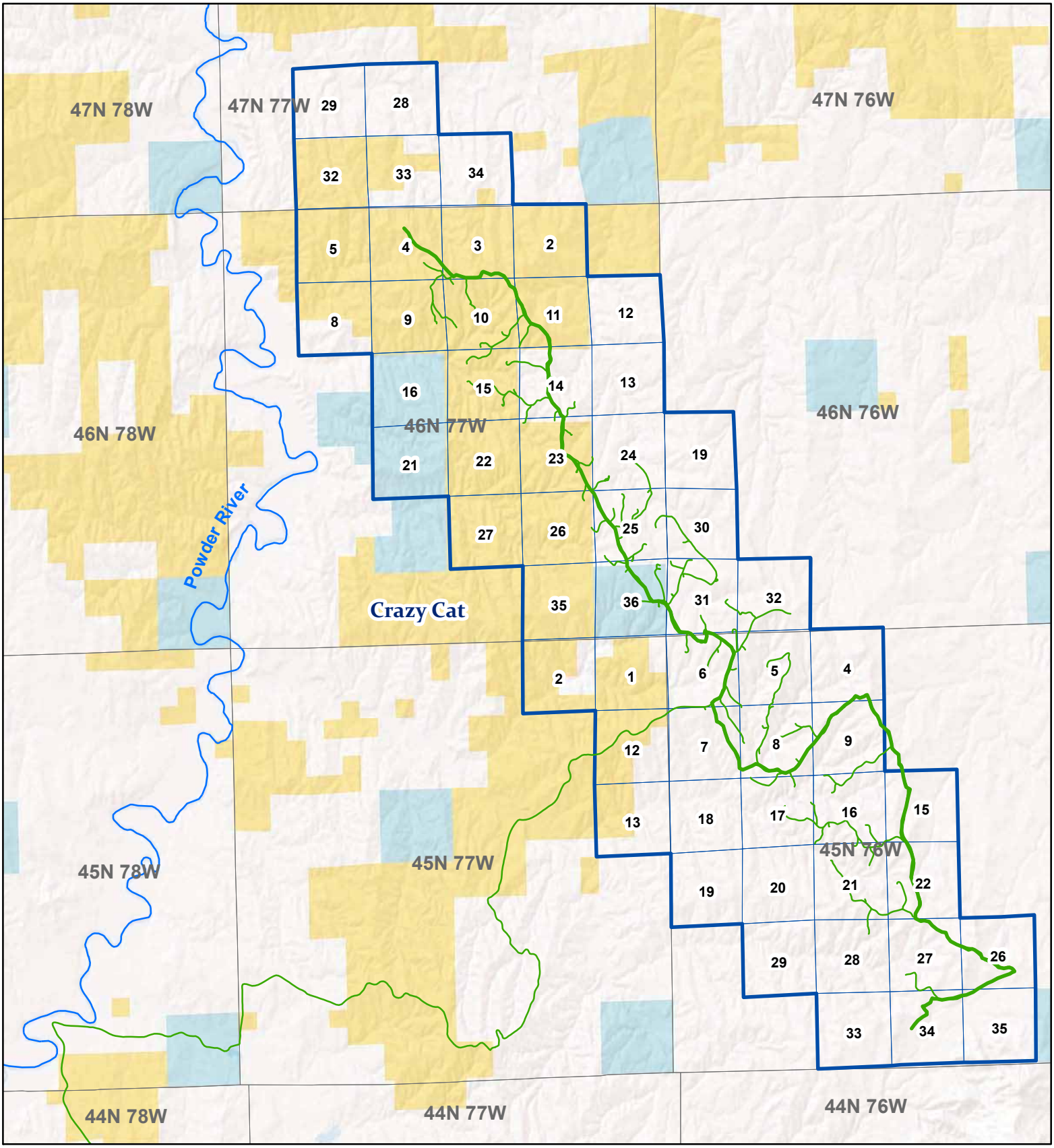

Surface Ownership

- Bureau of Land Management
- Private
- State
- Existing Road

N

0 1 2

Miles

Map 1
Surface Ownership and Existing Features in the Project Area

Anadarko Petroleum Corp. for Crazy Cat East EA
BLM's PRB Development Project

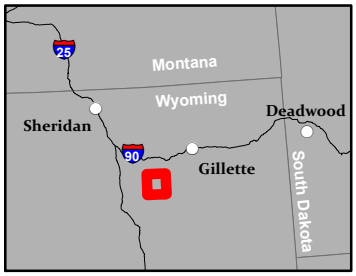

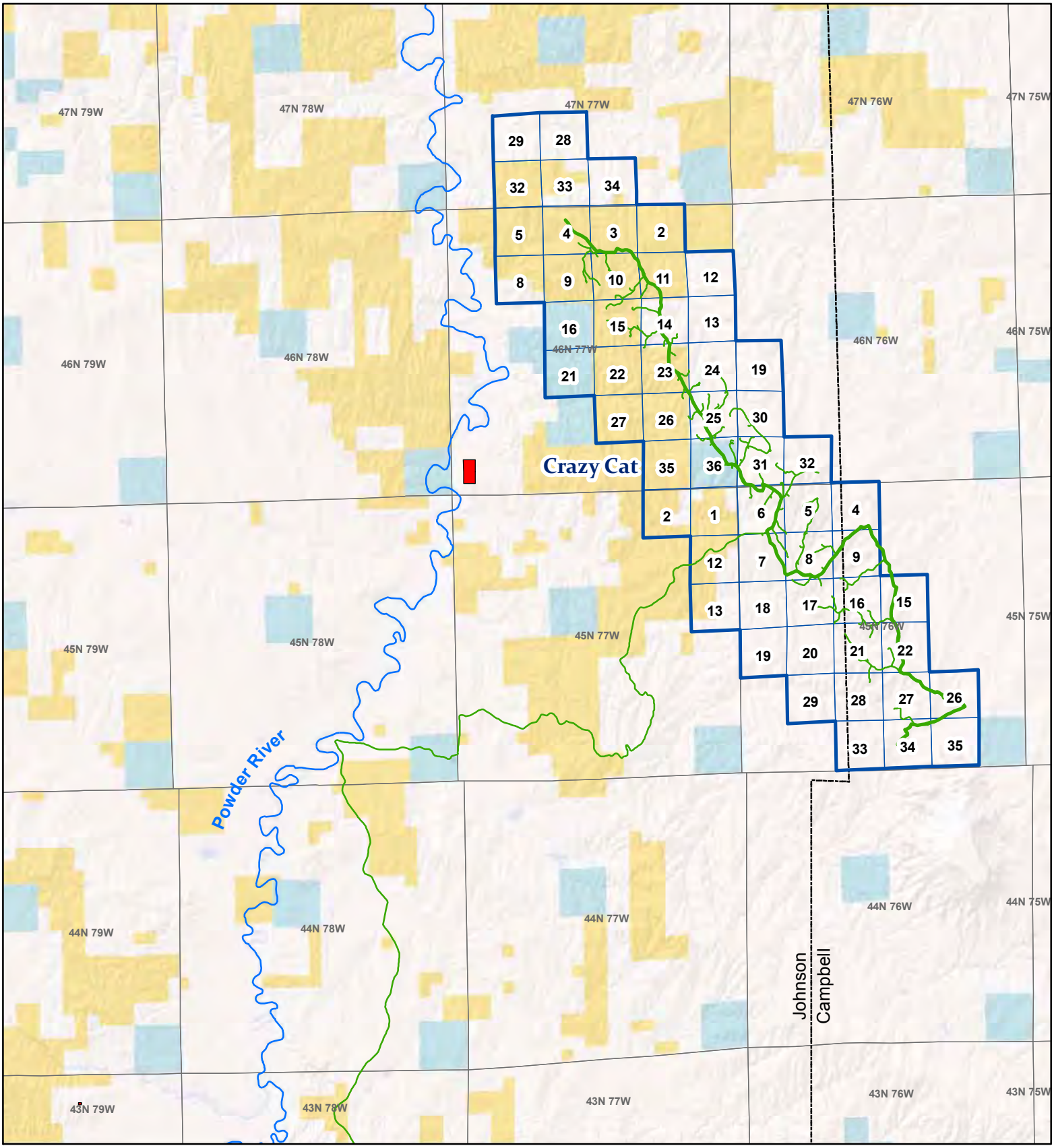

Surface Ownership

- Bureau of Land Management
- Private
- State
- Existing Road
- Mineral Material Permit Area

N

0 2 4

Miles

Map 2
Features Adjacent to the Project Area

Anadarko Petroleum Corp. for Crazy Cat East EA
BLM's PRB Development Project

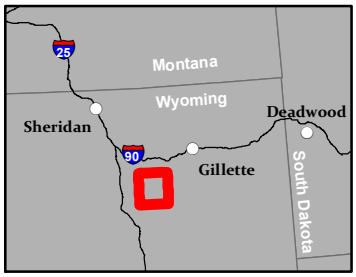

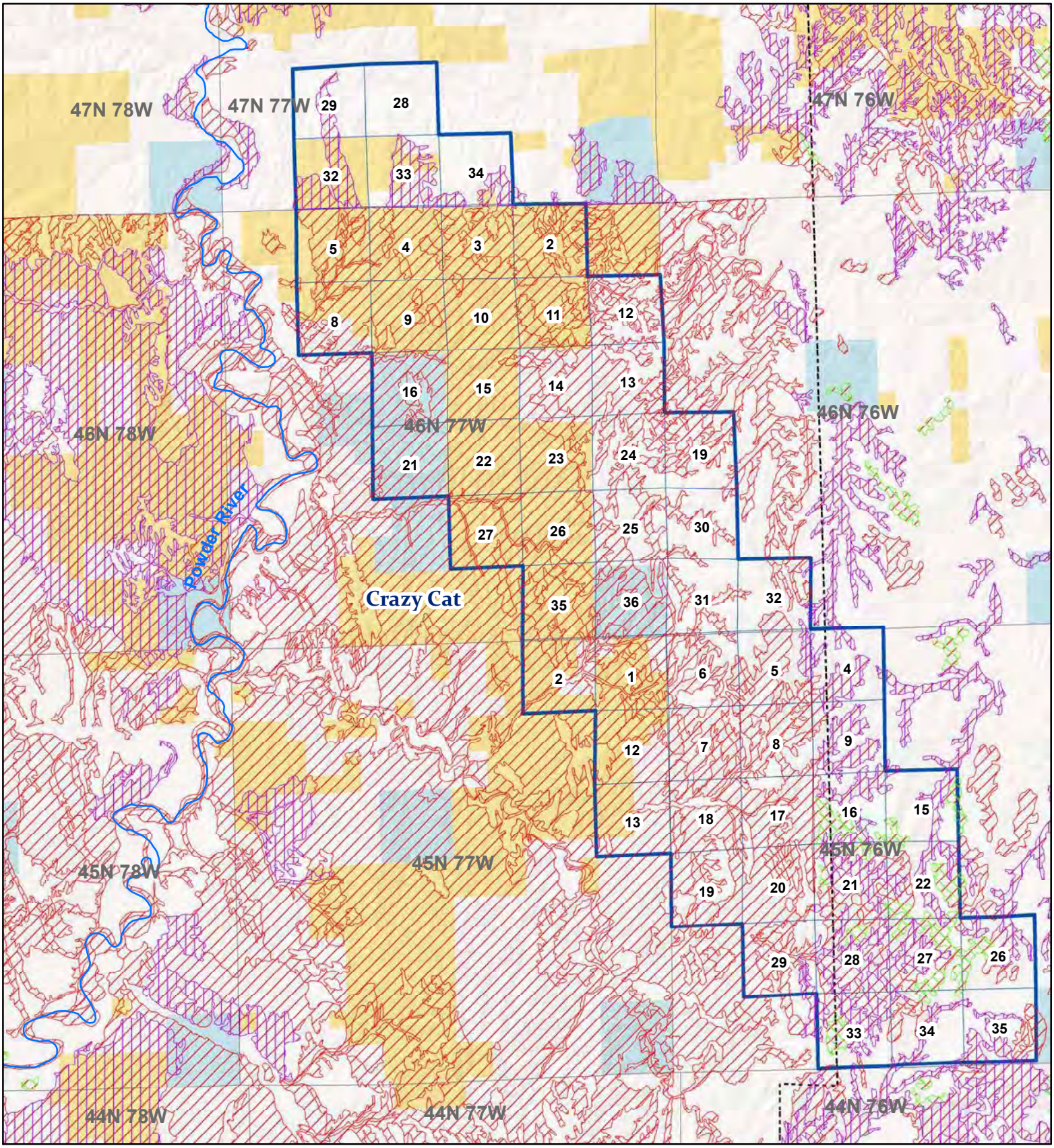

Surface Ownership

- Bureau of Land Management
- Private
- State

Soil Classifications

- Poor Reclamation Potential
- Severe Wind Erosion Potential
- Severe Water Erosion Potential

N

0 1 2

Miles

Map 3
Poor Reclamation Potential and Highly Erosive Soils in the Project Area

Anadarko Petroleum Corp. for Crazy Cat East EA
BLM's PRB Development Project

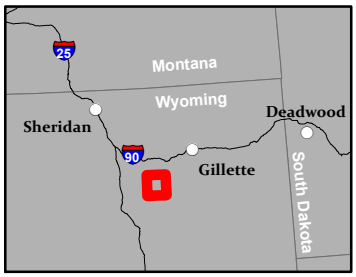

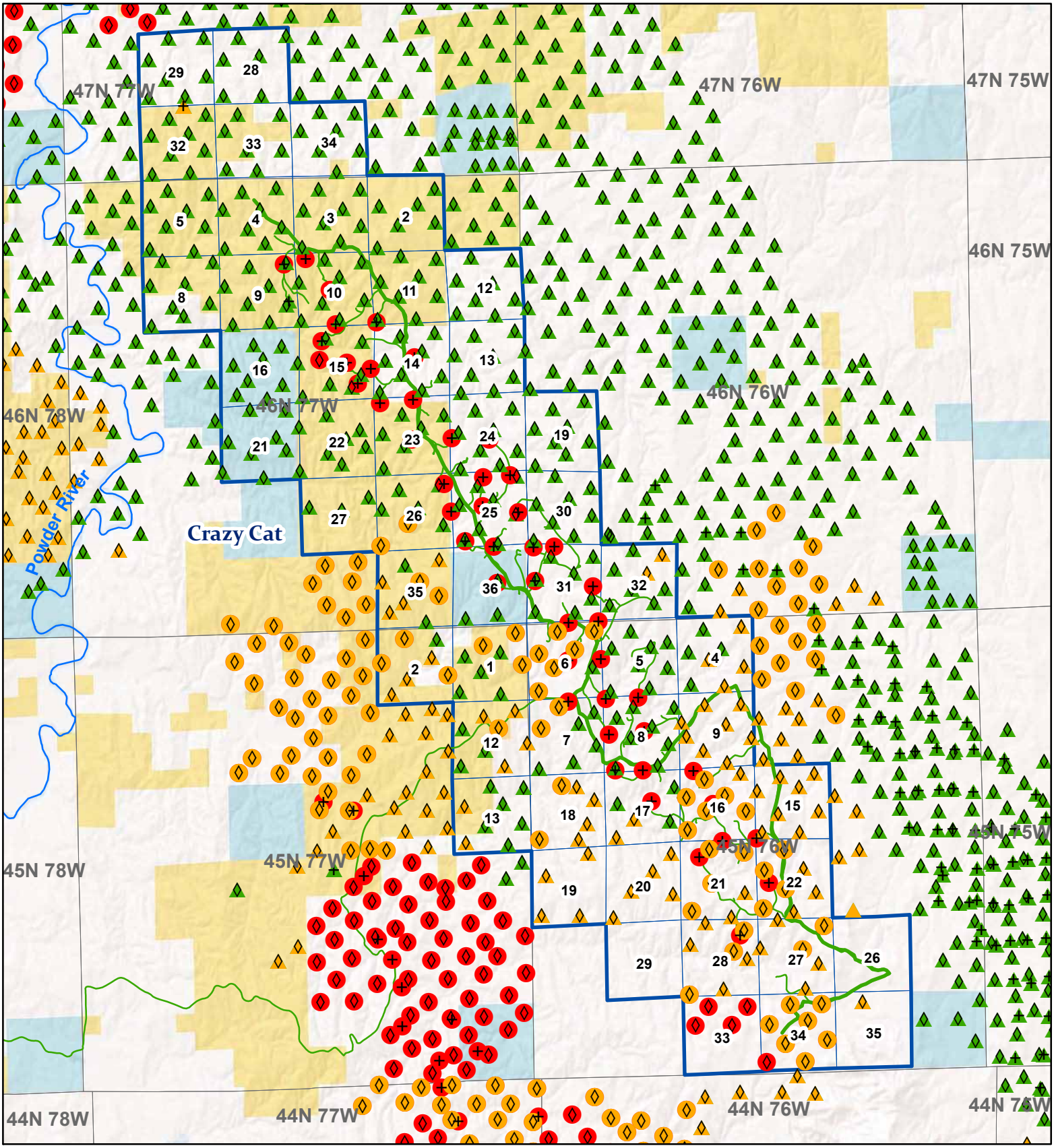

Surface Ownership

- Bureau of Land Management
- Private
- State
- Existing Road

N

0 1 2

Miles

Producing Wells

- Anadarko
- Other Proponent

Well Type

- Gas Producing
- Oil Producing

Permit to Drill

- Anadarko
- Other Proponent

Map 4
Producing Wells in the Project Area

Anadarko Petroleum Corp.
Crazy Cat East EA
PRB Deep Development Project

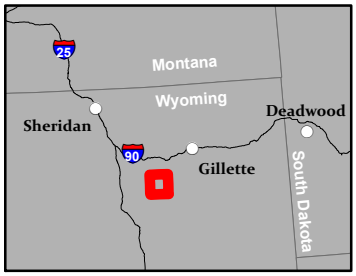

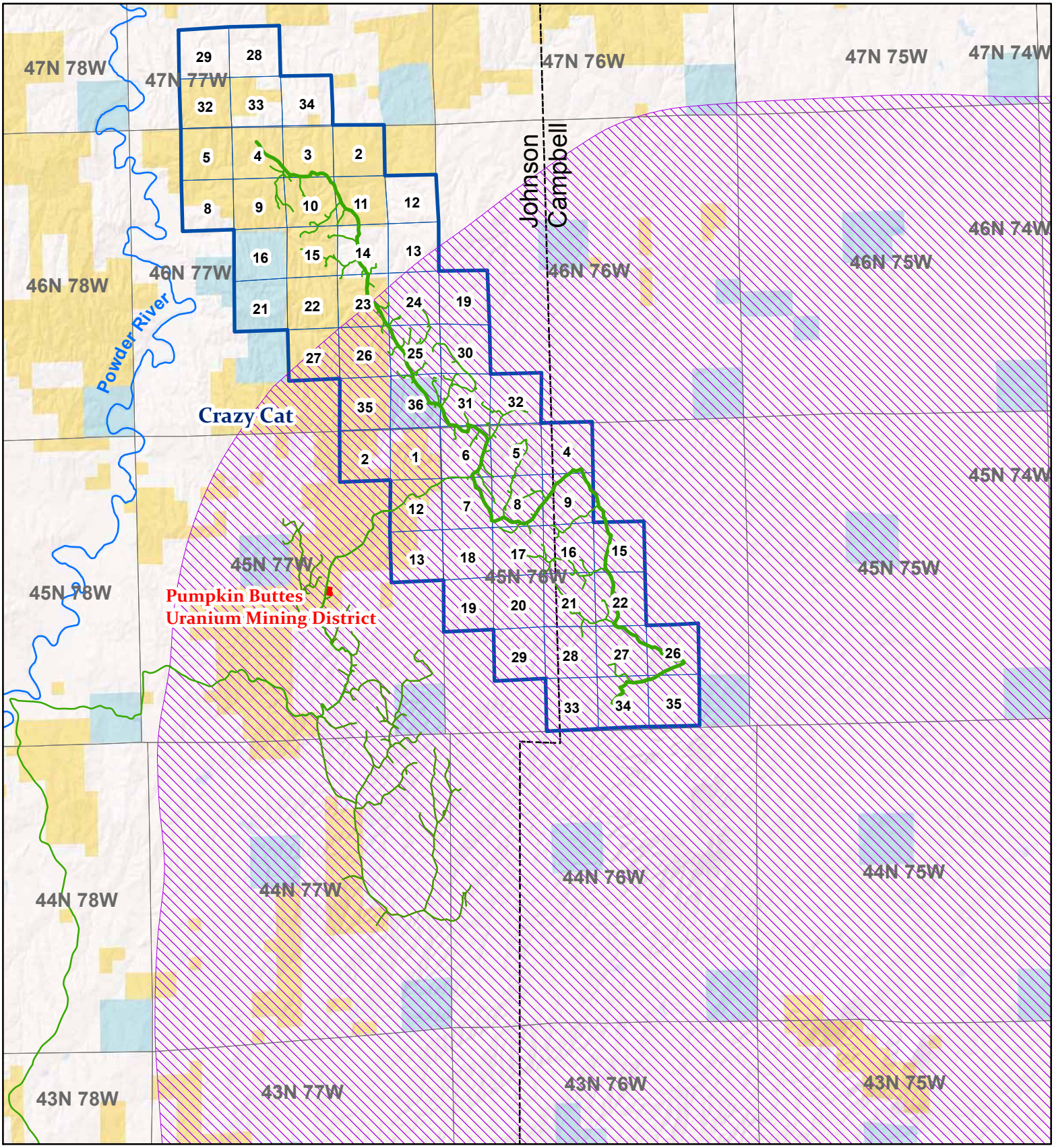

Surface Ownership

- Bureau of Land Management
- Private
- State
- Existing Road

Uranium Occurrence

- High Potential

N

0 2 4
Miles

Map 5
Uranium Mining Districts in the Project Area

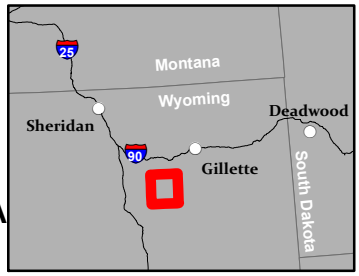

Anadarko Petroleum Corp.
for Crazy Cat East EA
BLM's PRB Development Project

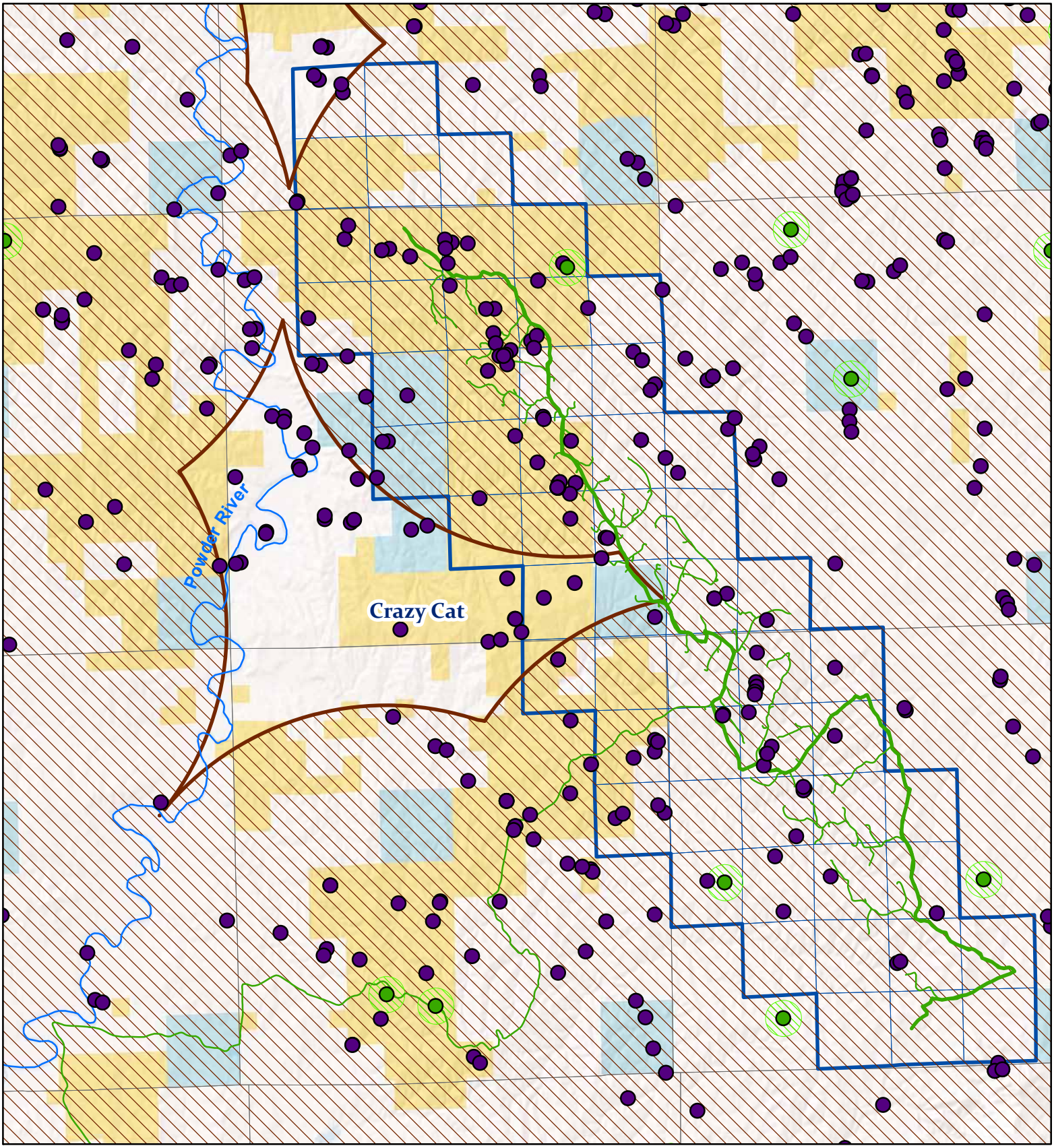

Surface Ownership

- Bureau of Land Management
- Private
- State
- Existing Road

Biological Resources

- Raptor Nests
- Sage-grouse Leks and 1/4-mile Buffer
- Sage-grouse Lek 4-mile Buffer

N

0 1 2
Miles

Map 6
Greater Sage-Grouse Leks and Raptor Nest Sites in the Project Area

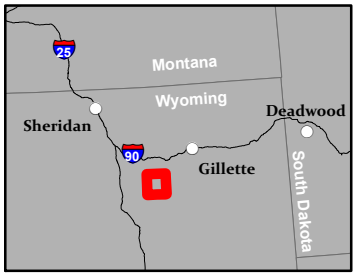

Anadarko Petroleum Corp.
Crazy Cat East EA
PRB Deep Development Project

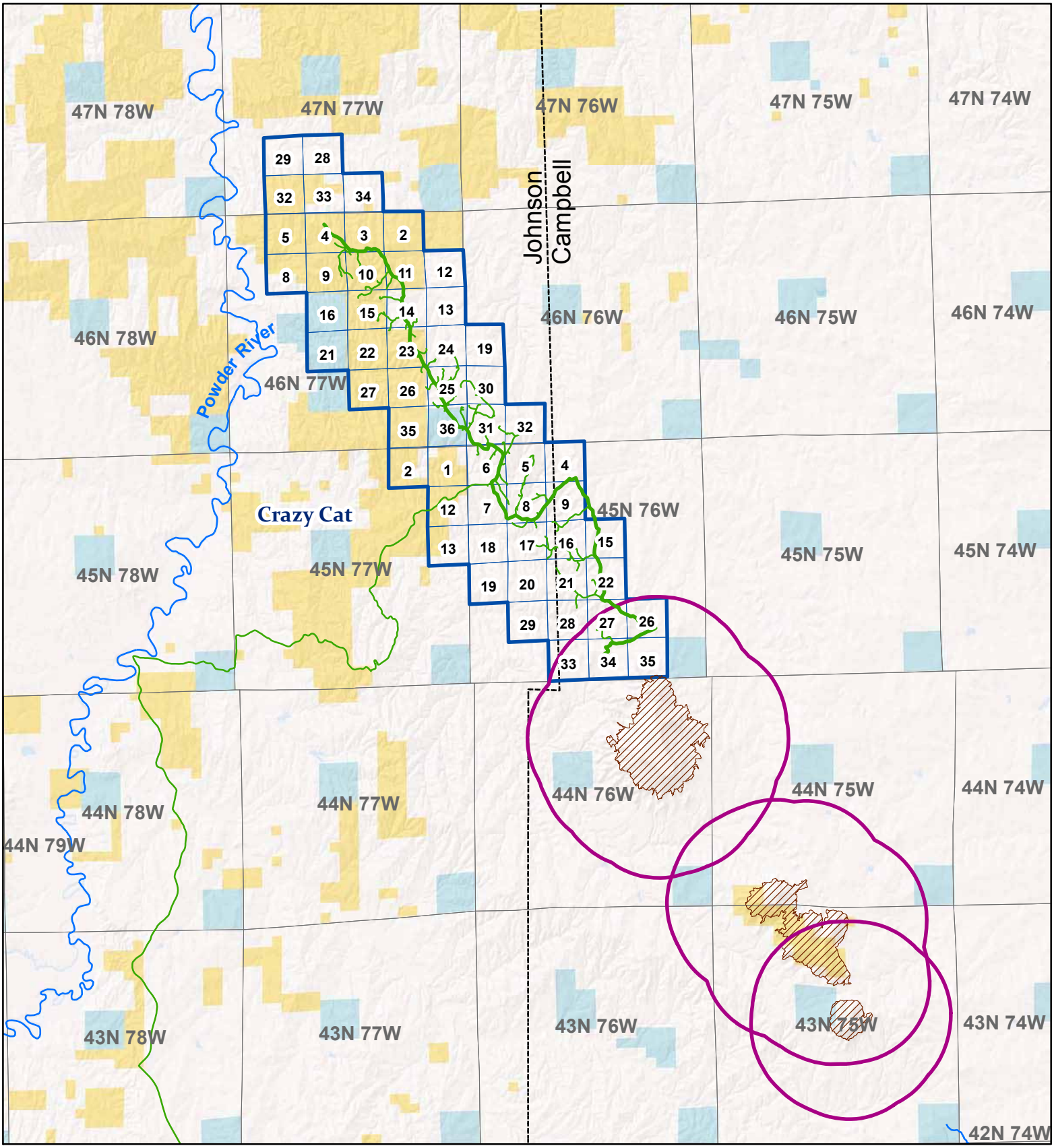

Surface Ownership

- Bureau of Land Management
- Private
- State
- Existing Road
- Pumpkin Buttes TCP
- Pumpkin TCP 2-mi Buffer

0 2.5 5
Miles

N

Map 7
Pumpkin Buttes Traditional Cultural Property

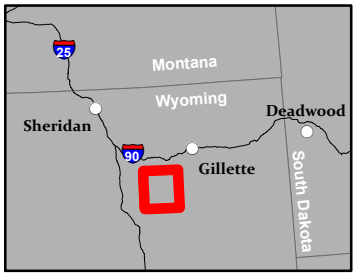

Anadarko Petroleum Corp.
Crazy Cat East EA
PRB Deep Development Project

Anadarko Petroleum Corporation for BLM

N

Crazy Cat East

Scale: 1:95,000	Projection: NAD_1983_StatePlane_Wyoming_East_FIPS_4901_Feet
Date: 5/17/2012	Author: CJM

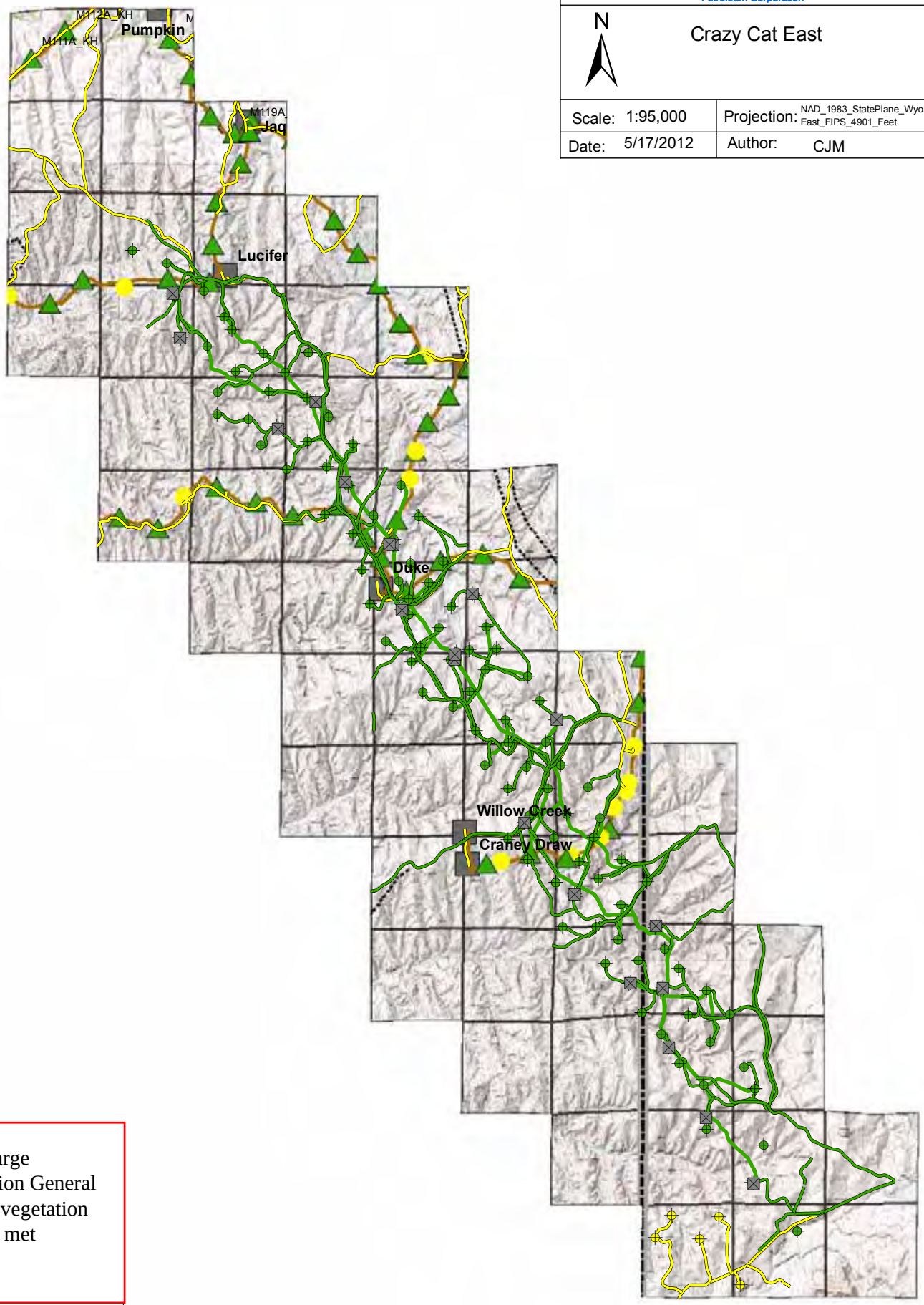

Map 8
WDEQ Large Construction General Permit Revegetation Standards met

Yes
No