Legend

- Muddy Creek Reference Sites
- Existing Wells - 1999 to 2003
- 2004 Drilled Wells
- 2005 Drilled Wells
- 2006 Drilled Wells
- 2007 Drilled Wells
- 2008 Drilled Wells
- Other Wells - (Outside of EIS)
- Sun Dog - Brown Cow Lateral
- Muddy Creek
- All Other Streams
- Watershed Boundary
- Doty Mountain B POD
- Doty Mountain C POD
- Doty Mountain D POD
- Doty Mountain E POD
- Jack Sparrow POD
- Jack Sparrow B POD
- Jolly Roger A POD
- Sun Dog C POD
- Sun Dog D POD
- Sun Dog F POD
- Sun Dog G POD
- SJB POD
- Atlantic Rim EIS Project Boundary

UMC - 6 Cross-section 3

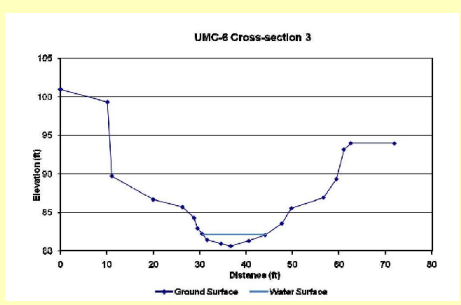

Photo 23: UMC6, XS-3, Right Bank

UMC - 5 Cross-section 3

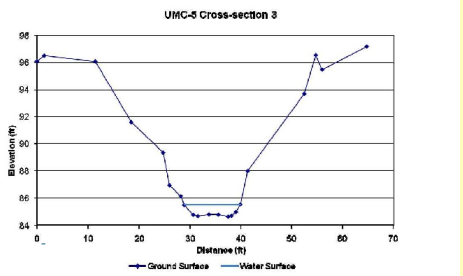

Photo 19: UMC5, XS-3, Right Bank

UMC - 1 Cross-section 4

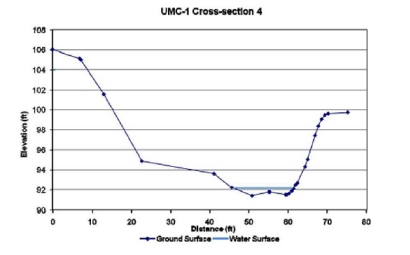

Photo 4: UMC1, XS-4, Right Bank

UMC - 4 Cross-section 3

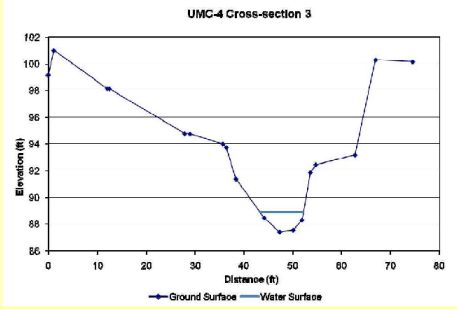

UMC - 2 Cross-section 5

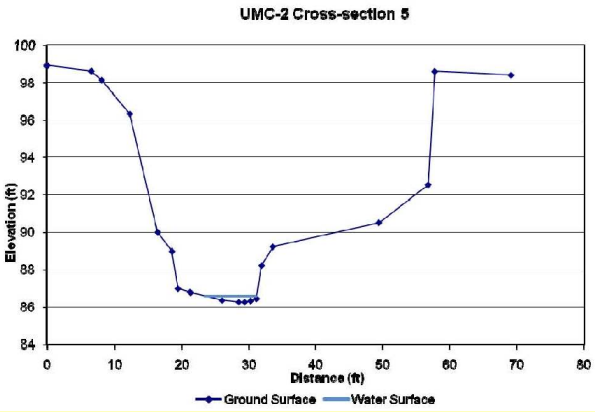

Photo 10: UMC2, XS-5, Right Bank

UMC - 3 Cross-section 3

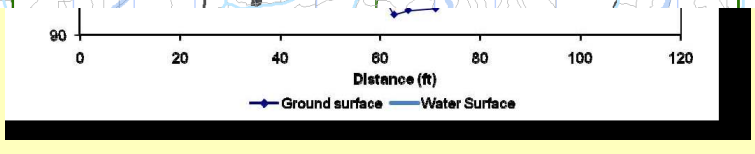

Photo 13: UMC3, XS-3, Right Bank

Anadarko Petroleum Corporation

N

Atlantic Rim

Muddy Creek Monitoring Plan
(Summer 2008)

L:\SharedData\Denver\Regulatory\GIS\Atlantic_Rim\Projects\Applegate

Scale: 1:200,000	Projection: NAD 1983 StatePlane Wyoming East Central FIPS 4902
Date: 4/13/2009	Author: Steve Kinnamon