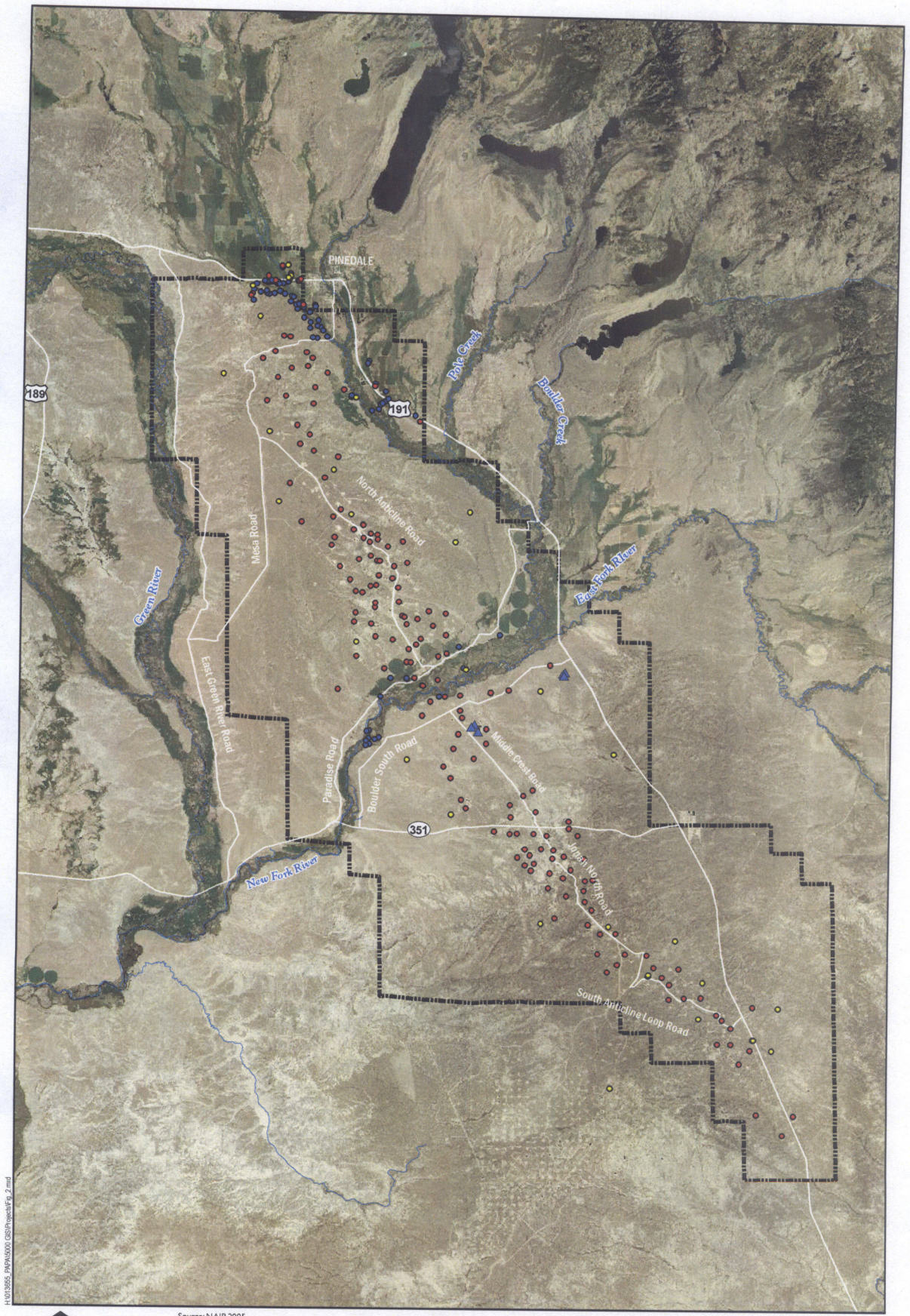

H:\013955_PAPA\3000\GIS\Projects\Fig_2.mxd

Source: NAIP, 2005

0 1.5 3
Miles

AMEC Geomatrix 13655.004

NOTE:
Only inventoried wells with location information shown.

LEGEND:
- Industrial Well
- Domestic Well
- Stock Well
- Monitoring Well
- Pinedale Anticline Project Area

Inventoried Wells
Credible/Suitable Well Determination
Pinedale Anticline Project Area
Sublette County, Wyoming
FIGURE 2

Source: NAIP, 2005

LEGEND:

- Industrial Well
- Domestic Well
- Stock Well
- Monitoring Well
- Pinedale Anticline Project Area

NOTE:
Only inventoried wells with location information shown.

0 1.5 3
Miles

AMEC Geomatrix 13655.004

H:\013655_PAPA\5000 GIS\Projects\Fig_2.mxd

Wells Satisfying Critical Screening Criteria
Credible/Suitable Well Determination
Pinedale Anticline Project Area
Sublette County, Wyoming
FIGURE 3

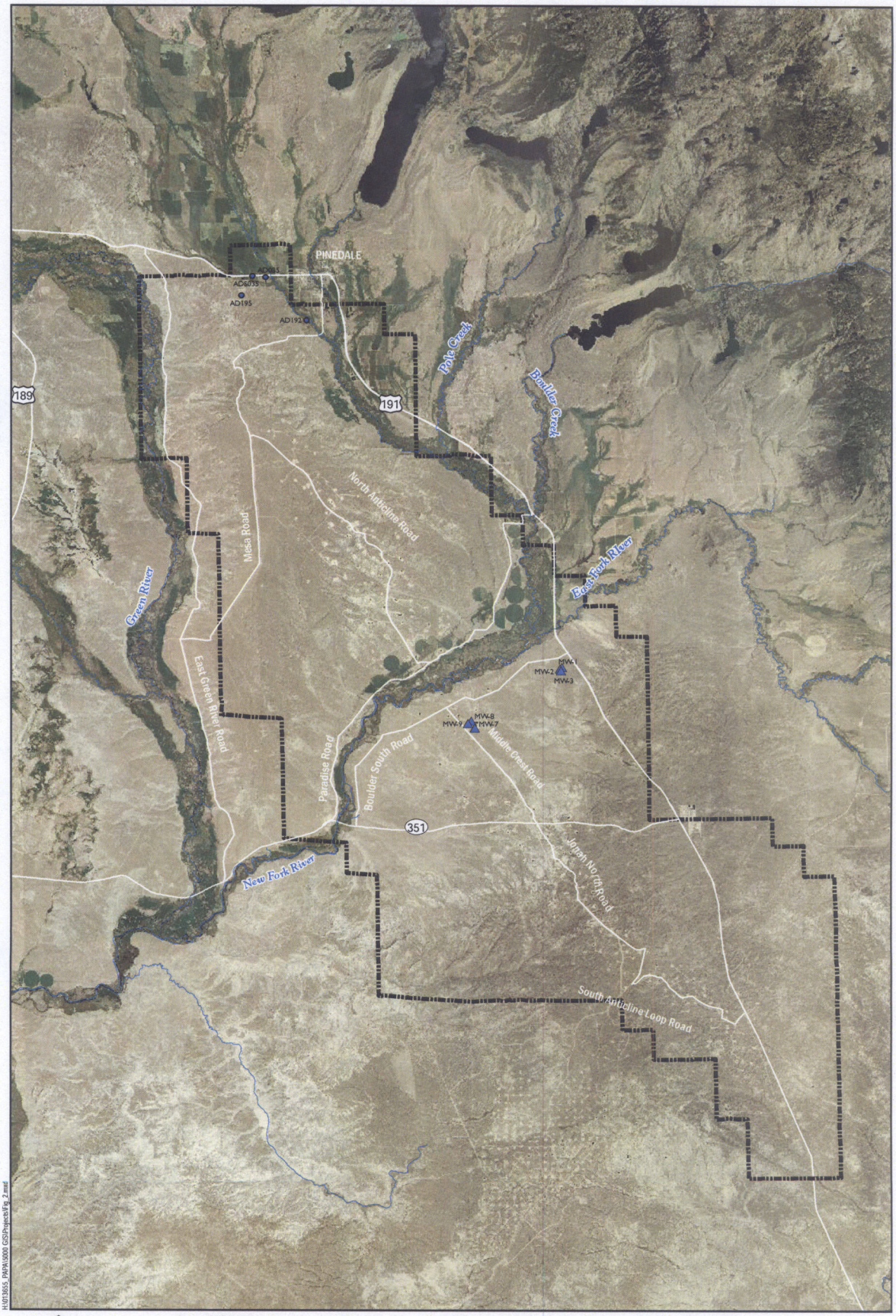

H:\013655_PAPA\5000 GIS\Projects\Fig_2.mxd

Source: NAIP, 2005

N

0 1.5 3
Miles

AMEC Geomatrix 13655.004

Data Objective 1 - Suitable For Horizontal Flow (AD035, AD192, AD195, AD6035, Boulder Landfill MW-1, Boulder Landfill MW-2, Boulder Landfill MW-3, Anticline Disposal MW-7, Anticline Disposal MW-8, Anticline Disposal MW-9)
Data Objective 2 - Suitable For Vertical Flow (AD035, AD192, AD195, AD6035, Boulder Landfill MW-1, Boulder Landfill MW-2, Boulder Landfill MW-3, Anticline Disposal MW-7, Anticline Disposal MW-8, Anticline Disposal MW-9)
Data Objective 3 - Suitable For Groundwater/Surface Water Interaction (AD035, AD6035, Anticline Disposal MW-7, Anticline Disposal MW-8, Anticline Disposal MW-9)

NOTE:
Only inventoried wells with location information shown.

LEGEND:
- Domestic Well
- Monitoring Well
- Pinedale Anticline Project Area

Wells Suitable for Data Objectives 1, 2 and 3
Credible/Suitable Well Determination
Pinedale Anticline Project Area
Sublette County, Wyoming
FIGURE 4

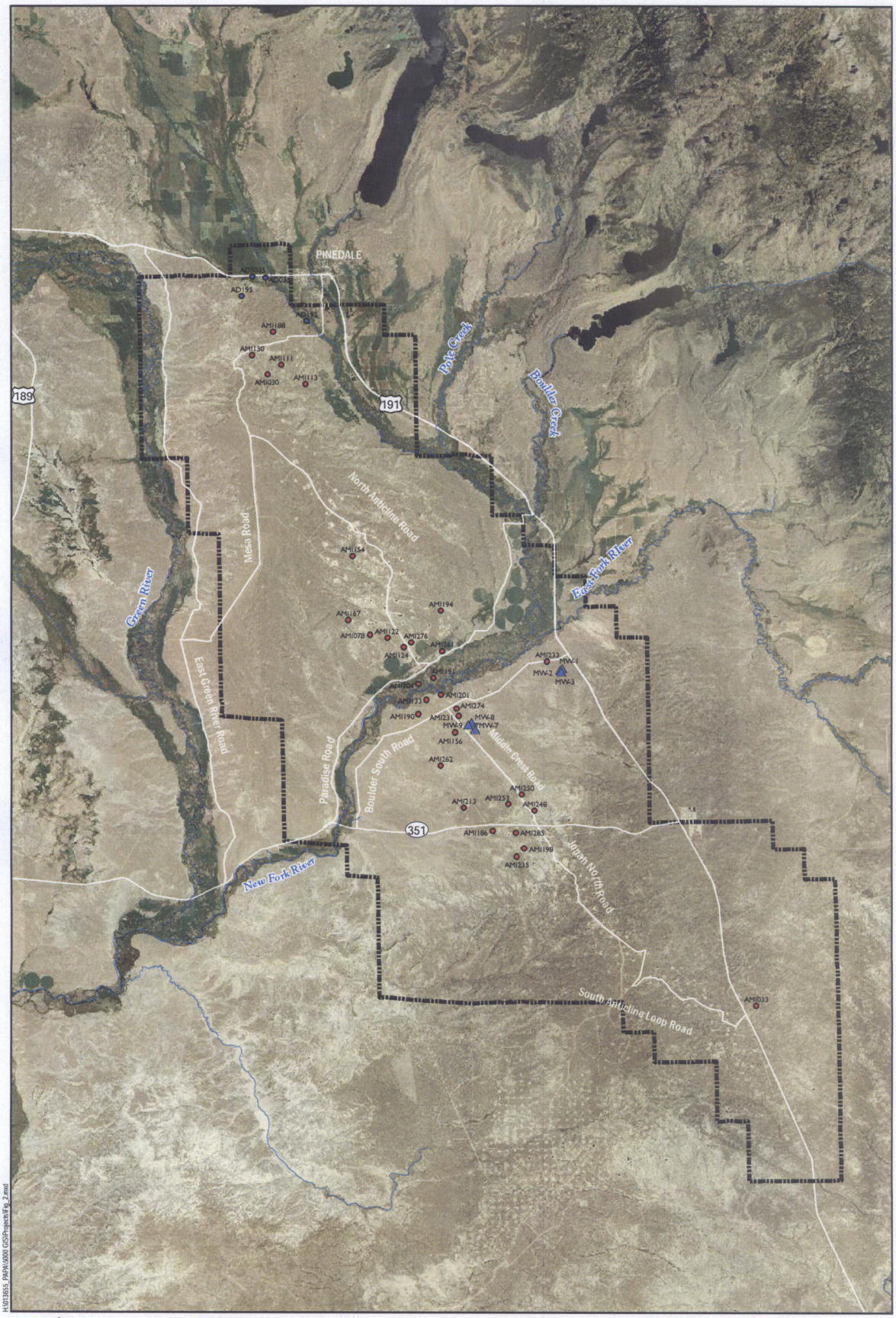

H:\013655.PAPA\1000 GIS\Projects\Fig_2.mxd

Source: NAIP, 2005

N

0 1.5 3

Miles

AMEC Geomatrix

13655.004

NOTE:
Only inventoried wells with location information shown.

LEGEND:

- Industrial Well
- Domestic Well
- Monitoring Well
- Pinedale Anticline Project Area

Wells Suitable for Aquifer Testing
Credible/Suitable Well Determination
Pinedale Anticline Project Area
Sublette County, Wyoming
FIGURE 5

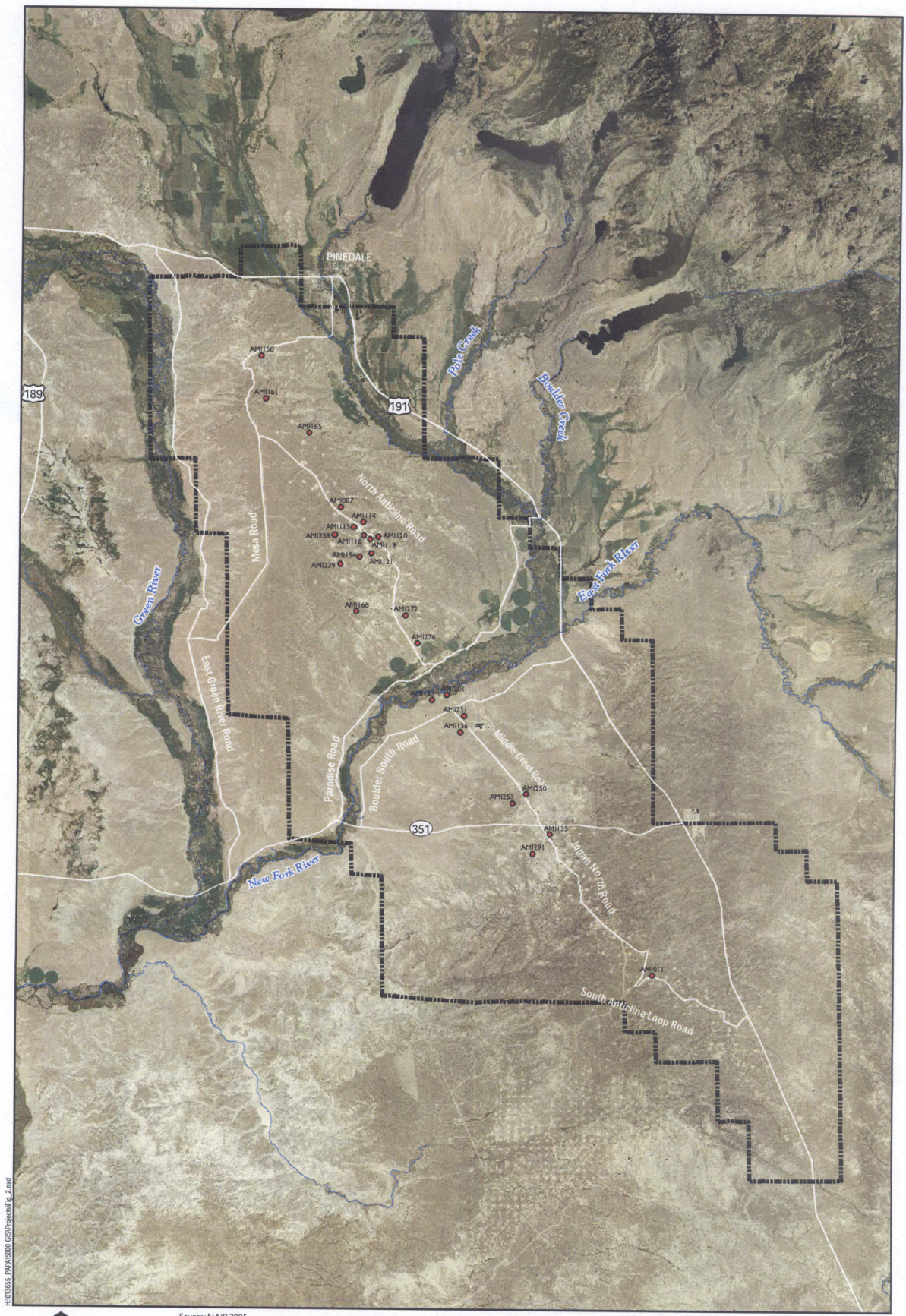

Source: NAIP, 2005

N

0 1.5 3

Miles

AMEC Geomatrix 13655.004

NOTE:
Only inventoried wells with location information shown.

LEGEND:

Industrial Well

Pinedale Anticline Project Area

Wells Suitable for Collecting Water Quality Data - Subsurface Excursions Credible/Suitable Well Determination
Pinedale Anticline Project Area
Sublette County, Wyoming
FIGURE 6

H:\0113655_PAPA\9000 GIS\Projects\Fig_2.mxd

h:\13655 PAPA\5000 GIS\Projects\Fall_2010_GWStudy\Study_wells_Topo_Base.mxd

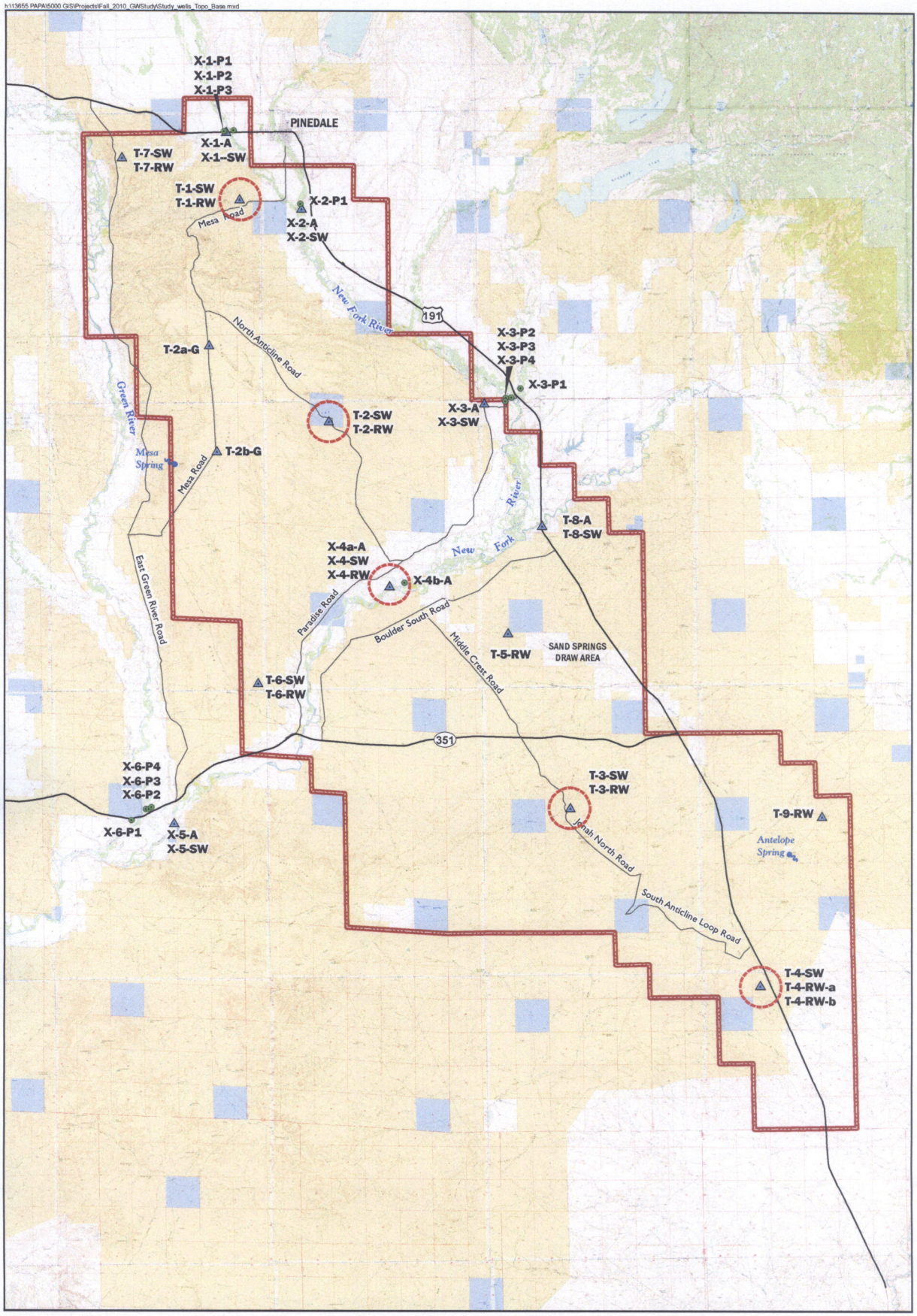

N

0 Miles 3

amec

Study Wells at Drill Pads Along Anticline

Pinedale Anticline Project Area (PAPA)
Bureau of Land Management
State

Well or Well Cluster
Piezometer

Study Well and Piezometer Locations on Topo Base
Pinedale Anticline Project Area
Sublette County, Wyoming
FIGURE 3

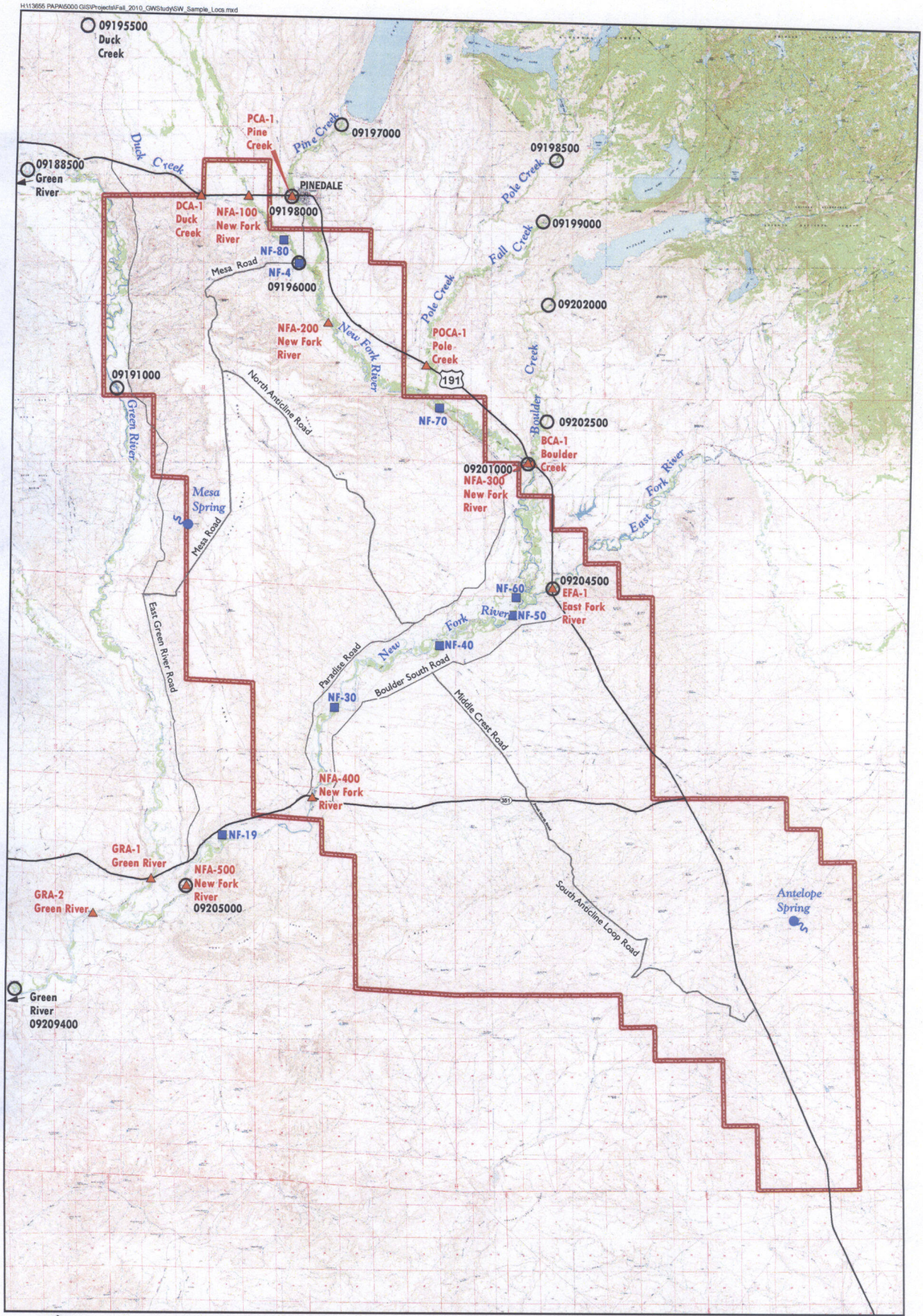

Surface Water Study Locations
Pinedale Anticline Project Area
Sublette County, Wyoming
FIGURE 2