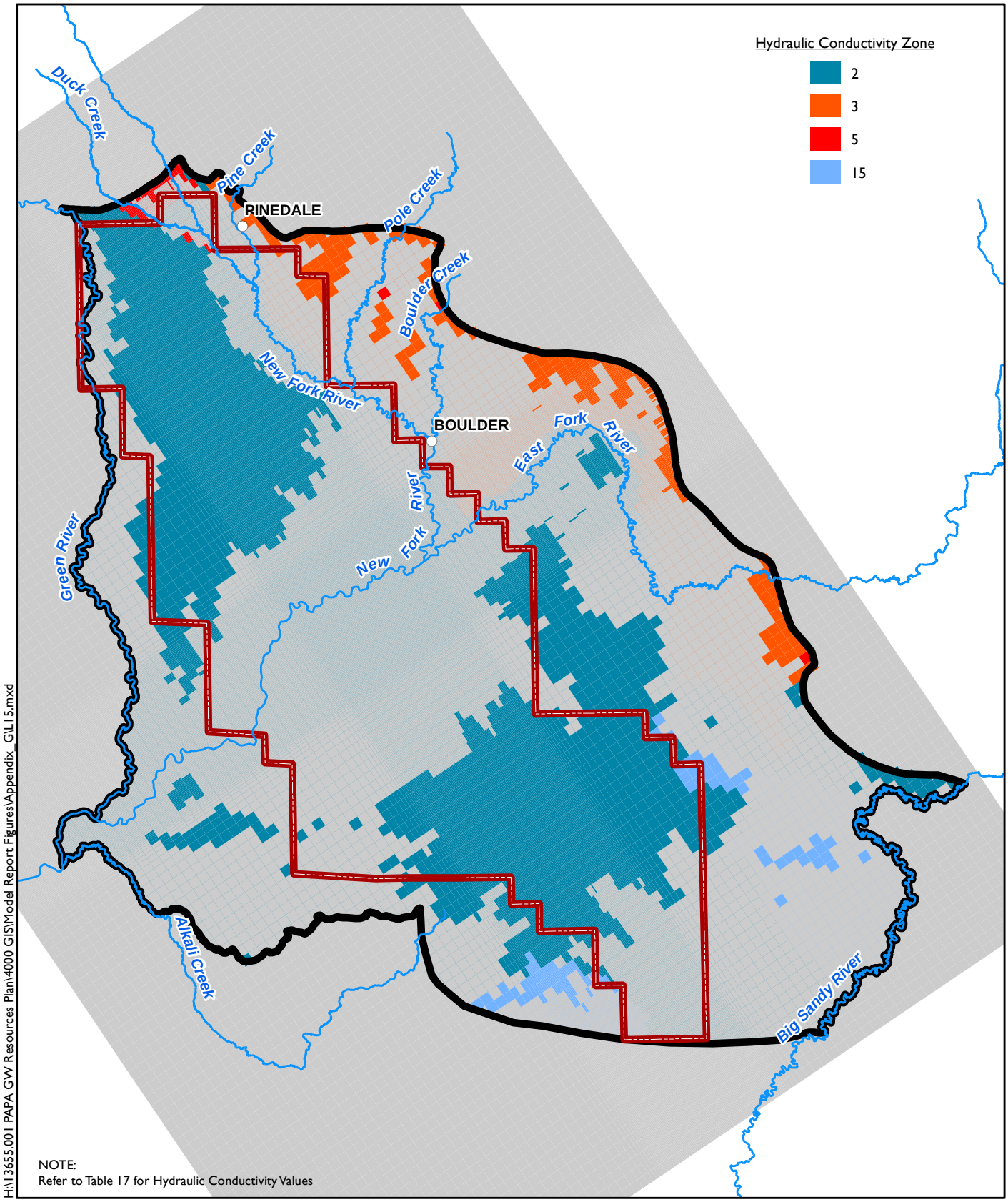

H:\13655.001 PAPA GW Resources Plan\4000 GIS\Model Report Figures\Appendix_G\L15.mxd

N

0 Miles 5

amec

No Flow Boundary

Pinedale Anticline Project Area (PAPA)

Numerical Model Boundary

Calibrated Hydraulic Conductivity Distribution - Layer 15
PAPA Numerical Groundwater Model
Pinedale Anticline Project Area
Sublette County, Wyoming
APPENDIX G

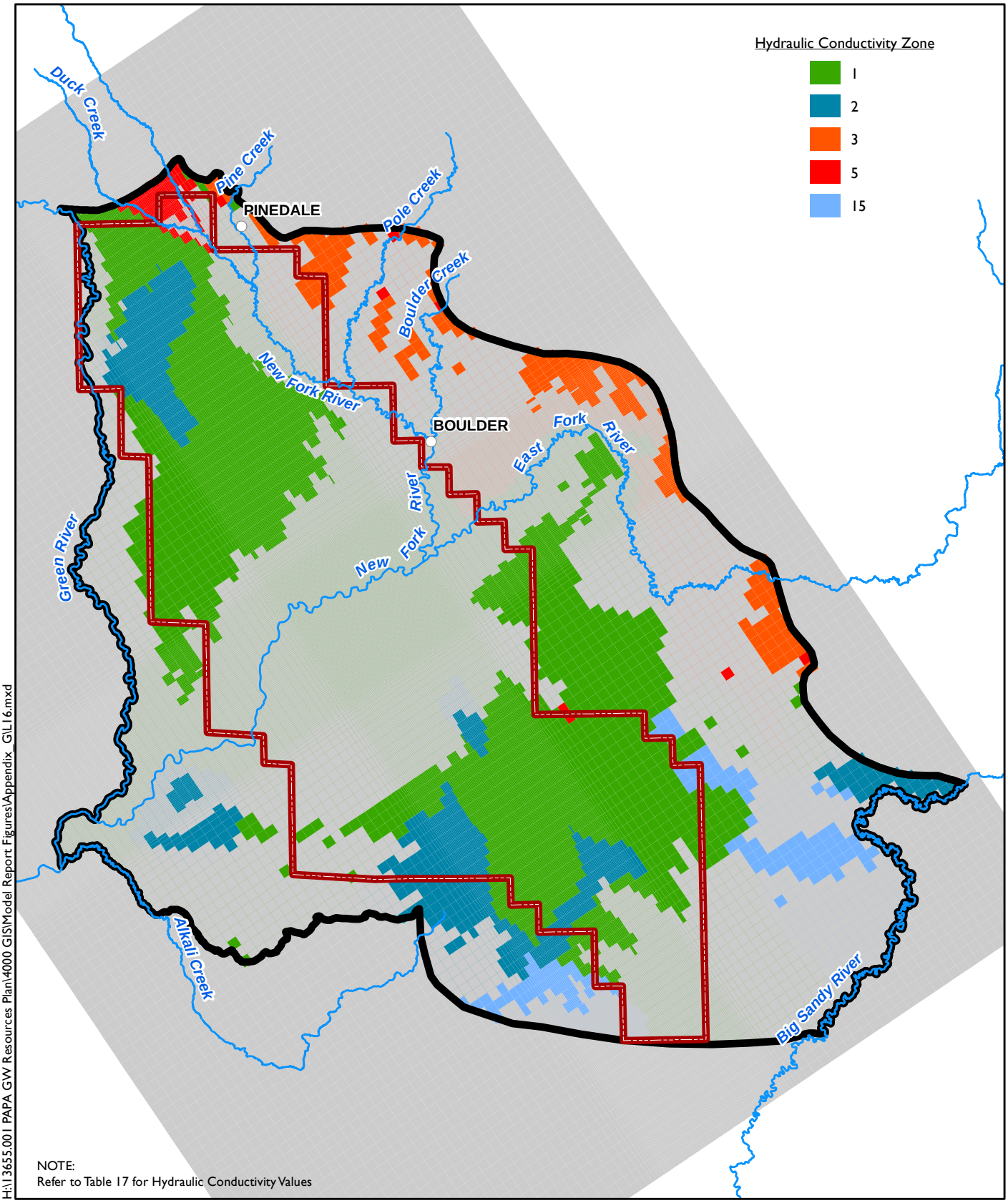

H:\13655.001 PAPA GW Resources Plan\4000 GIS\Model Report Figures\Appendix GIL16.mxd

N

0 Miles 5

amec

No Flow Boundary

Pinedale Anticline Project Area (PAPA)

Numerical Model Boundary

Calibrated Hydraulic Conductivity Distribution - Layer 16
PAPA Numerical Groundwater Model
Pinedale Anticline Project Area
Sublette County, Wyoming
APPENDIX G

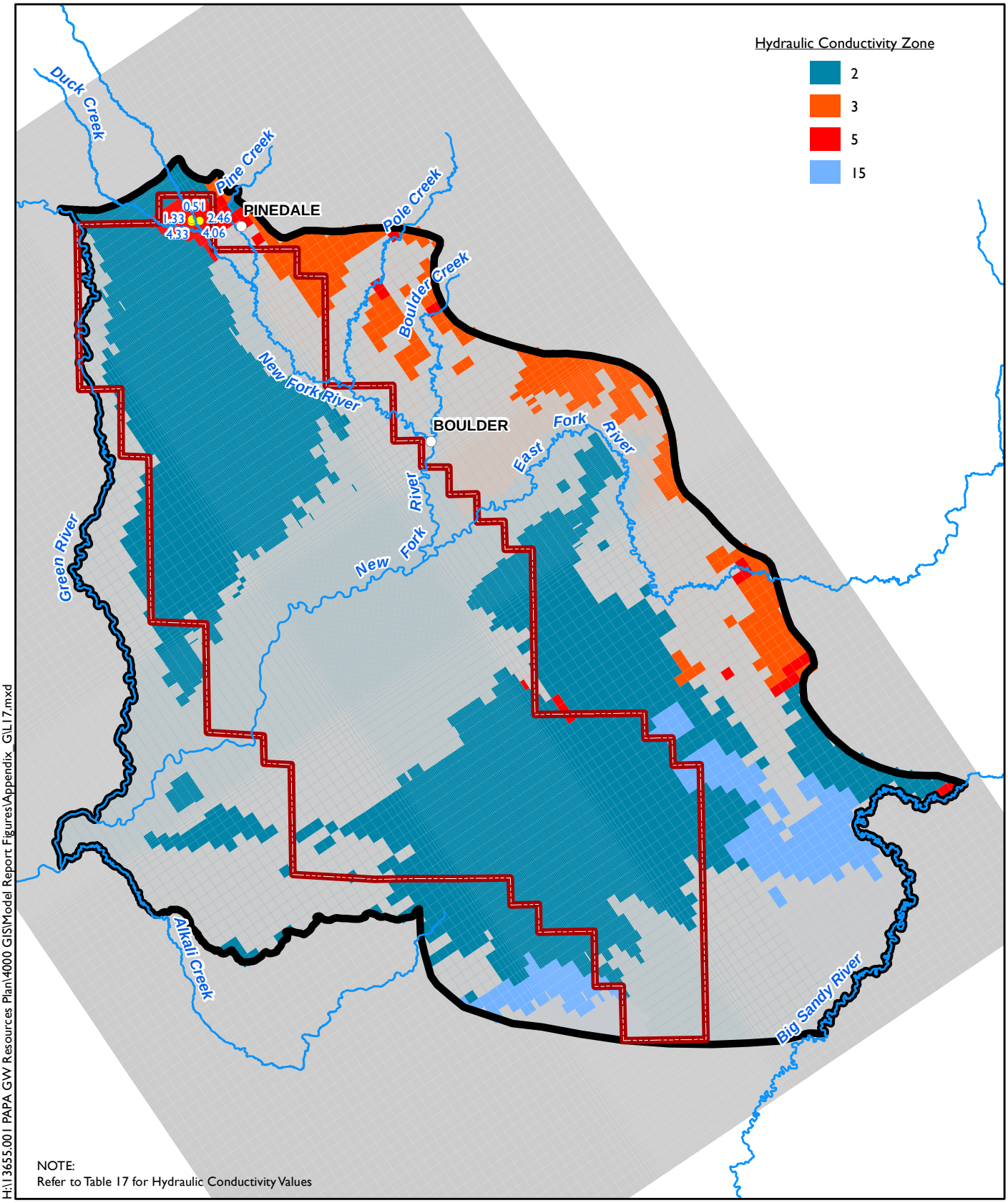

H:\13655.001 PAPA GW Resources Plan\4000 GIS\Model Report Figures\Appendix_G\L17.mxd

N

0 Miles 5

3.30 Positive Residual (feet under predicted)

Groundwater Elevation Target

No Flow Boundary

Pinedale Anticline Project Area (PAPA)

Numerical Model Boundary

amec

Calibrated Hydraulic Conductivity Distribution - Layer 17
PAPA Numerical Groundwater Model
Pinedale Anticline Project Area
Sublette County, Wyoming
APPENDIX G

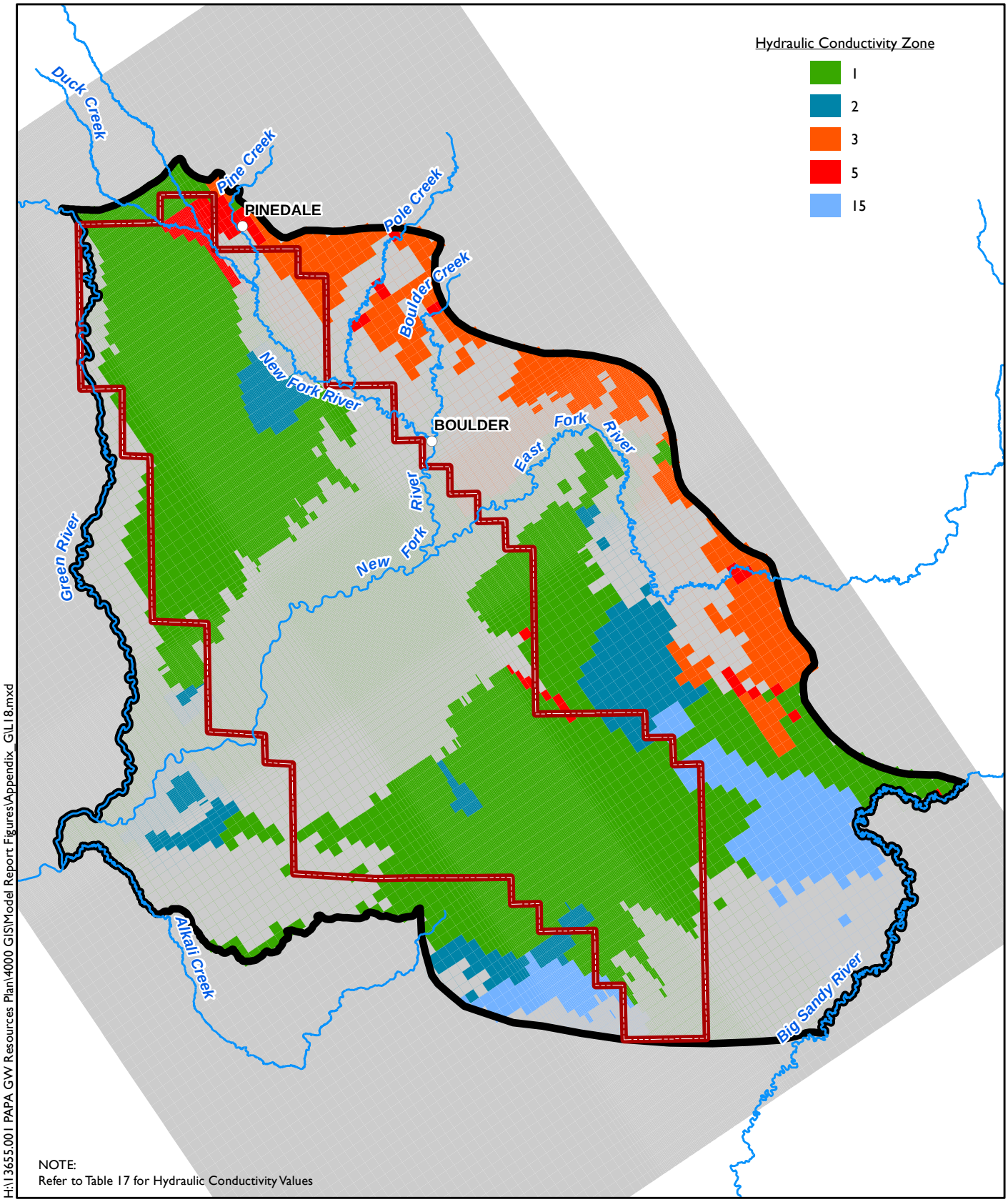

H:\13655.001 PAPA GW Resources Plan\4000 GIS\Model Report Figures\Appendix_G\L18.mxd

N

0 Miles 5

amec

No Flow Boundary

Pinedale Anticline Project Area (PAPA)

Numerical Model Boundary

Calibrated Hydraulic Conductivity Distribution - Layer 18
PAPA Numerical Groundwater Model
Pinedale Anticline Project Area
Sublette County, Wyoming
APPENDIX G

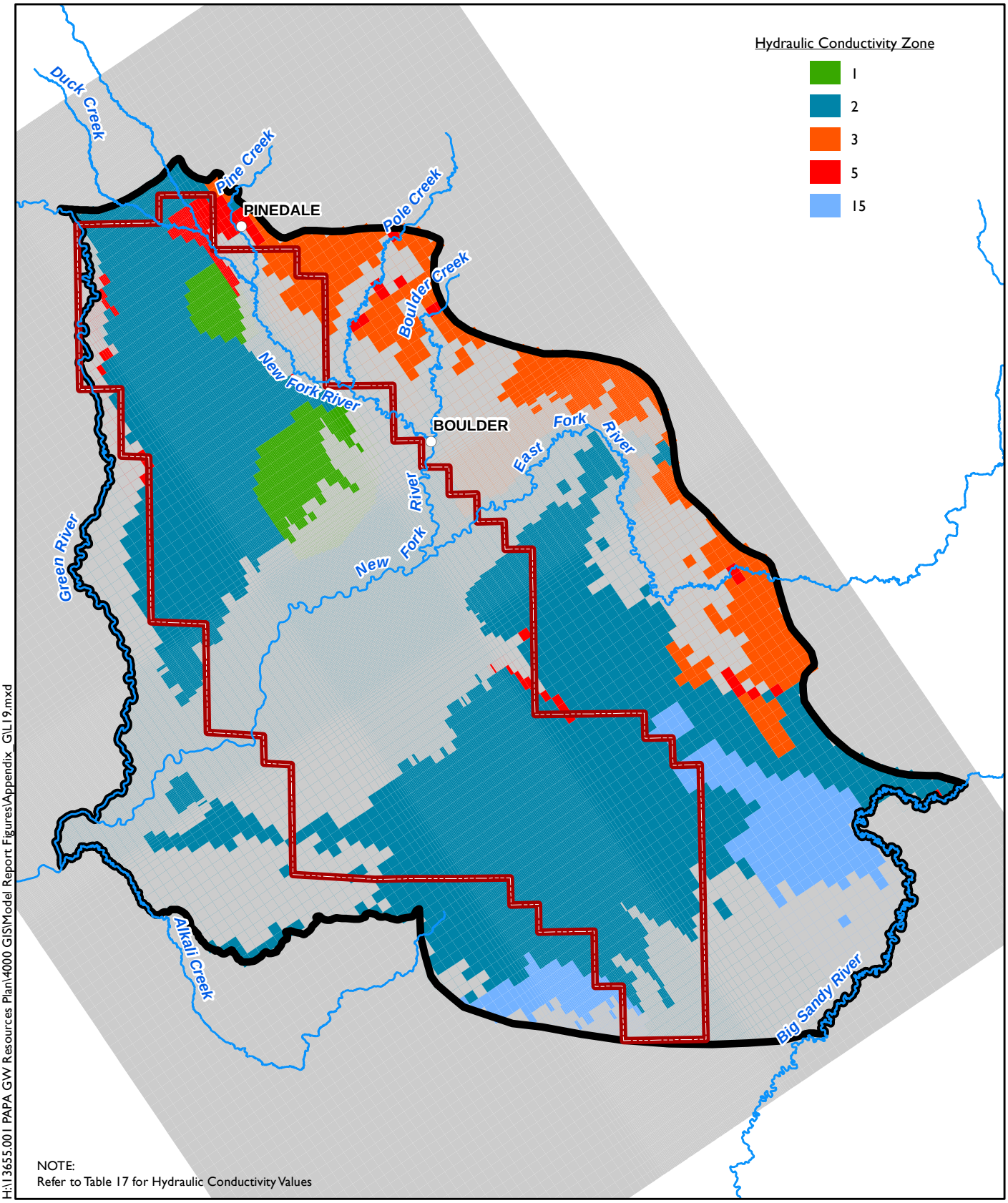

H:\13655.001 PAPA GW Resources Plan\4000 GIS\Model Report Figures\Appendix GIL19.mxd

N

0 Miles 5

No Flow Boundary

Pinedale Anticline Project Area (PAPA)

Numerical Model Boundary

amec

Calibrated Hydraulic Conductivity Distribution - Layer 19
PAPA Numerical Groundwater Model
Pinedale Anticline Project Area
Sublette County, Wyoming
APPENDIX G

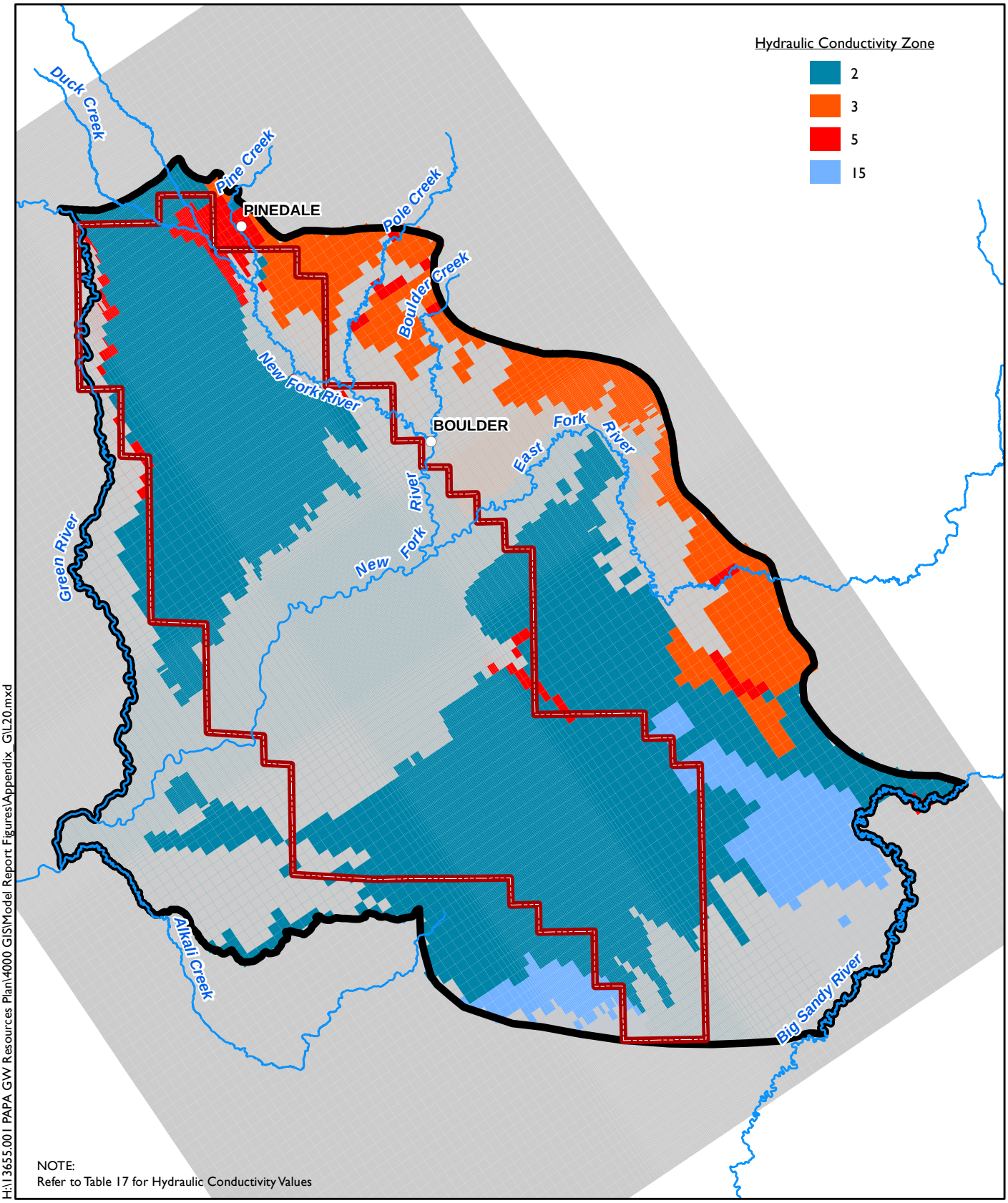

H:\13655.001 PAPA GW Resources Plan\4000 GIS\Model Report Figures\Appendix GIL20.mxd

N

0 Miles 5

amec

No Flow Boundary

Pinedale Anticline Project Area (PAPA)

Numerical Model Boundary

Calibrated Hydraulic Conductivity Distribution - Layer 20
PAPA Numerical Groundwater Model
Pinedale Anticline Project Area
Sublette County, Wyoming
APPENDIX G

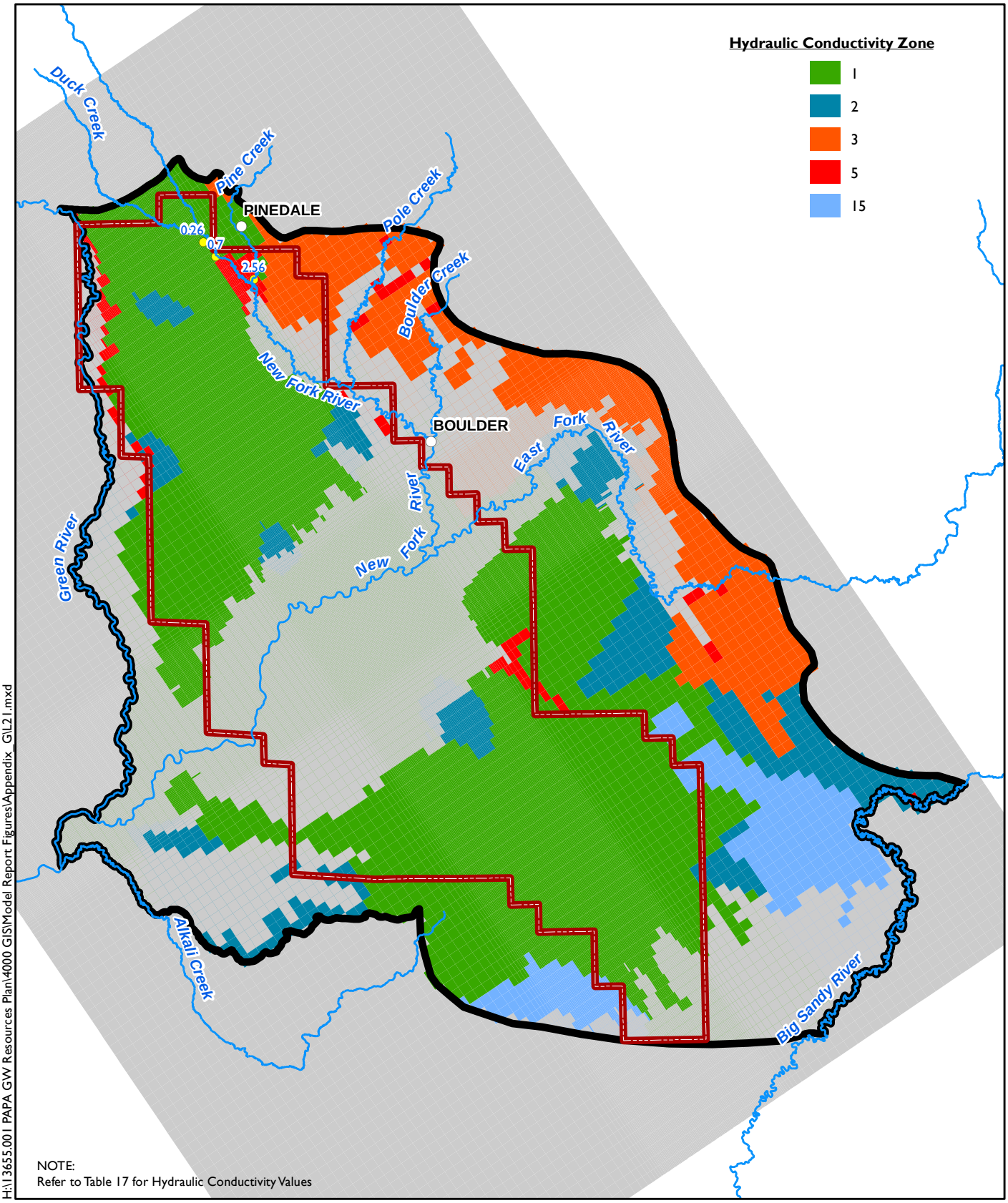

H:\13655.001 PAPA GW Resources Plan\4000 GIS\Model Report Figures\Appendix GIL21.mxd

N

0 Miles 5

3.30 Positive Residual (feet under predicted)

Groundwater Elevation Target

No Flow Boundary

Pinedale Anticline Project Area (PAPA)

Numerical Model Boundary

amec

Calibrated Hydraulic Conductivity Distribution - Layer 21
PAPA Numerical Groundwater Model
Pinedale Anticline Project Area
Sublette County, Wyoming
APPENDIX G

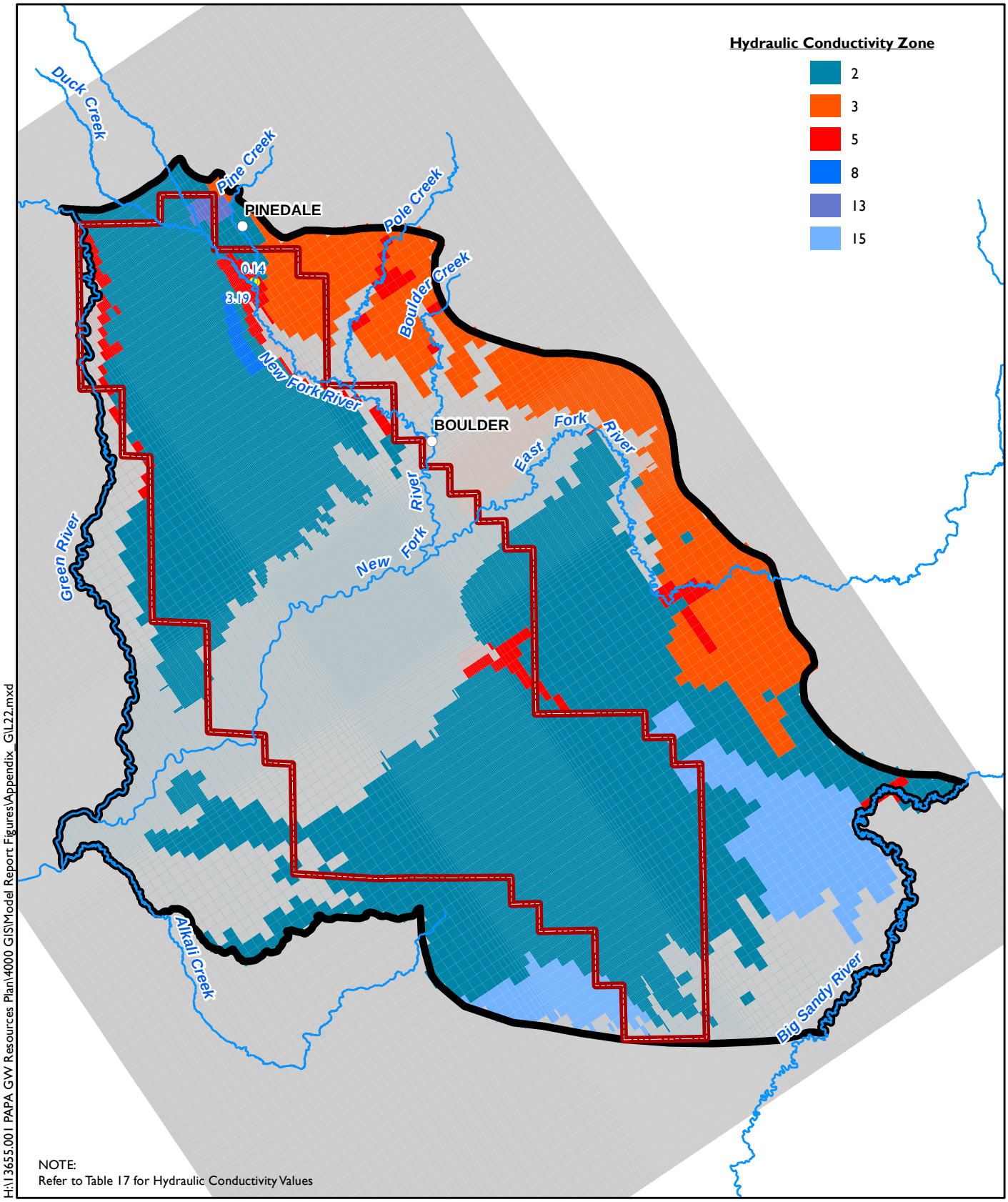

H:\13655.001 PAPA GW Resources Plan\4000 GIS\Model Report Figures\Appendix_GIL22.mxd

N

0 Miles 5

3.30 Positive Residual (feet under predicted)

Groundwater Elevation Target

No Flow Boundary

Pinedale Anticline Project Area (PAPA)

Numerical Model Boundary

amec

Calibrated Hydraulic Conductivity Distribution - Layer 22
PAPA Numerical Groundwater Model
Pinedale Anticline Project Area
Sublette County, Wyoming
APPENDIX G

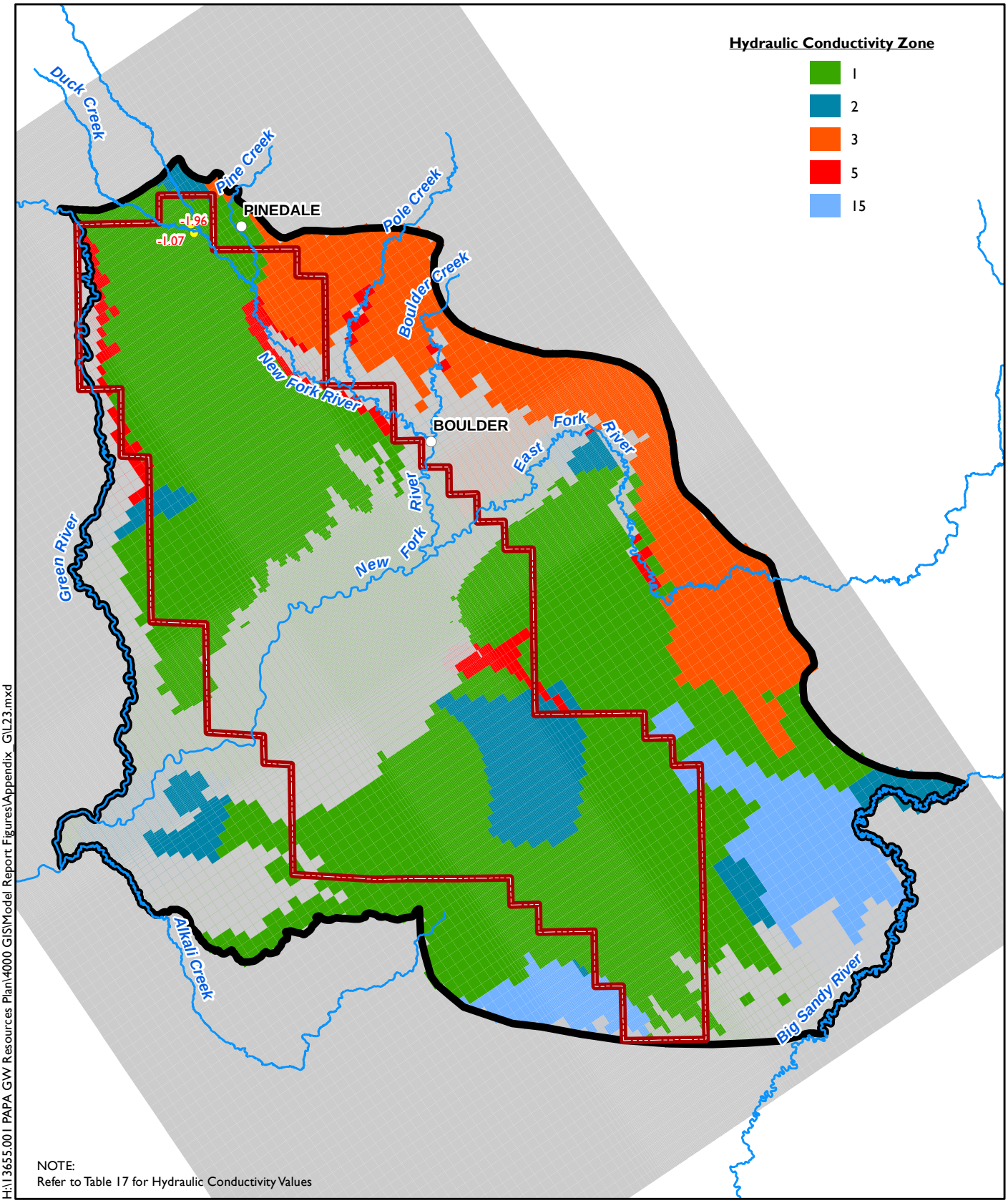

H:\13655.001 PAPA GW Resources Plan\4000 GIS\Model Report Figures\Appendix GIL23.mxd

N

0 Miles 5

-2.59 Negetive Residual (feet over predicted)

Groundwater Elevation Target

No Flow Boundary

Pinedale Anticline Project Area (PAPA)

Numerical Model Boundary

amec

Calibrated Hydraulic Conductivity Distribution - Layer 23
PAPA Numerical Groundwater Model
Pinedale Anticline Project Area
Sublette County, Wyoming
APPENDIX G

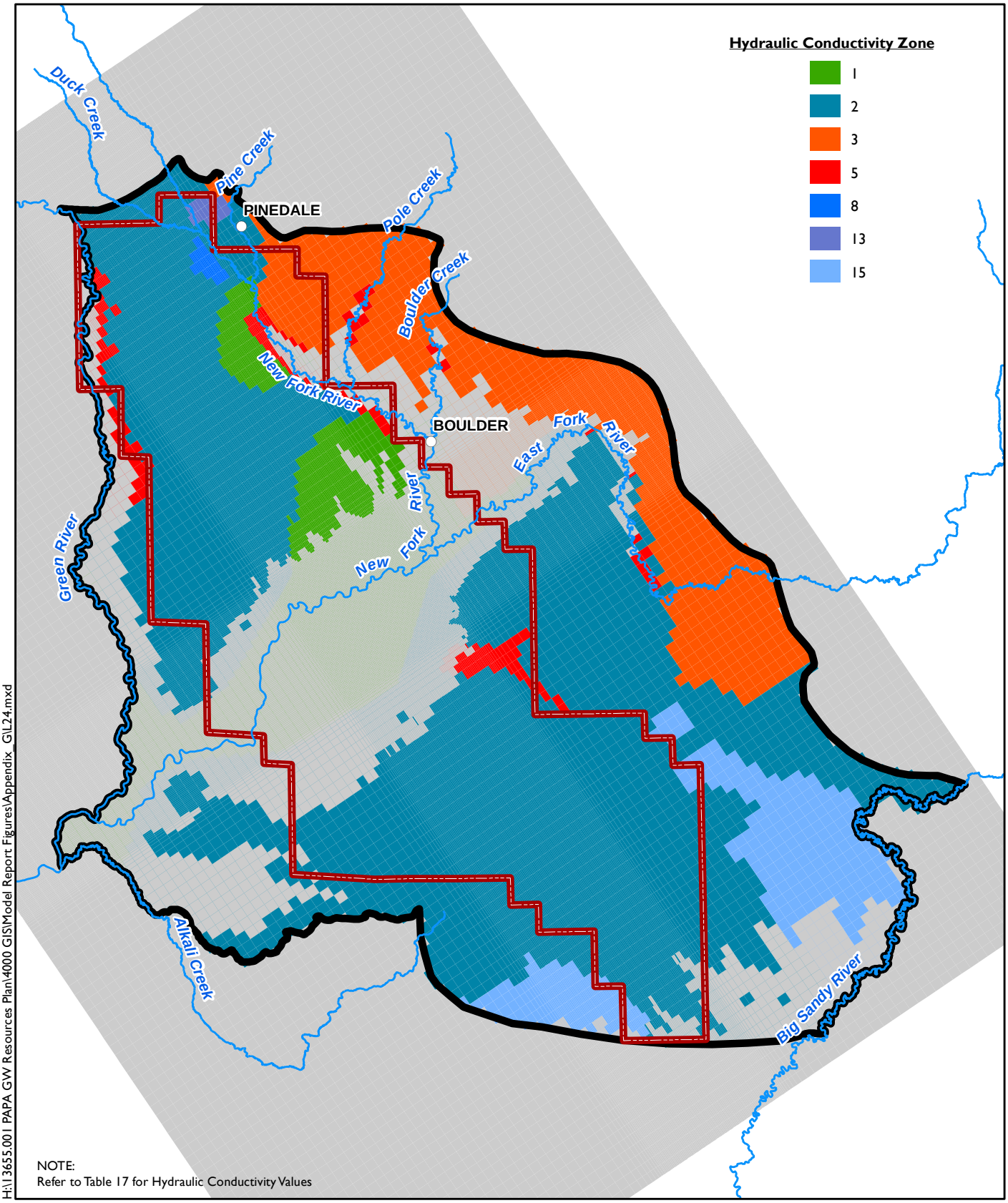

H:\13655.001 PAPA GW Resources Plan\4000 GIS\Model Report Figures\Appendix GIL24.mxd

N

0 Miles 5

amec

No Flow Boundary

Pinedale Anticline Project Area (PAPA)

Numerical Model Boundary

Calibrated Hydraulic Conductivity Distribution - Layer 24
PAPA Numerical Groundwater Model
Pinedale Anticline Project Area
Sublette County, Wyoming
APPENDIX G

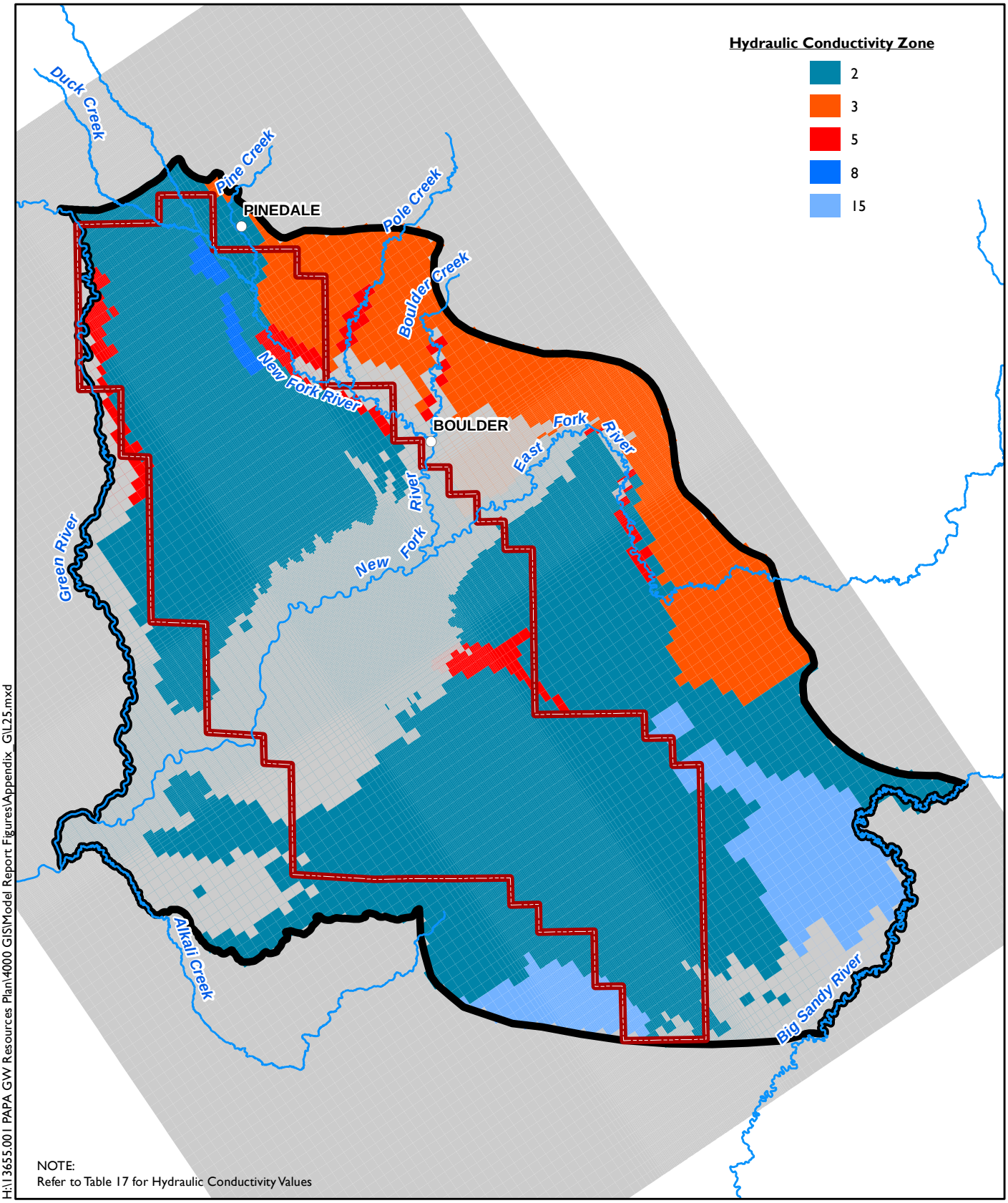

H:\13655.001 PAPA GW Resources Plan\4000 GIS\Model Report Figures\Appendix_G\L25.mxd

N

0 Miles 5

No Flow Boundary

Pinedale Anticline Project Area (PAPA)

Numerical Model Boundary

amec

Calibrated Hydraulic Conductivity Distribution - Layer 25
PAPA Numerical Groundwater Model
Pinedale Anticline Project Area
Sublette County, Wyoming
APPENDIX G

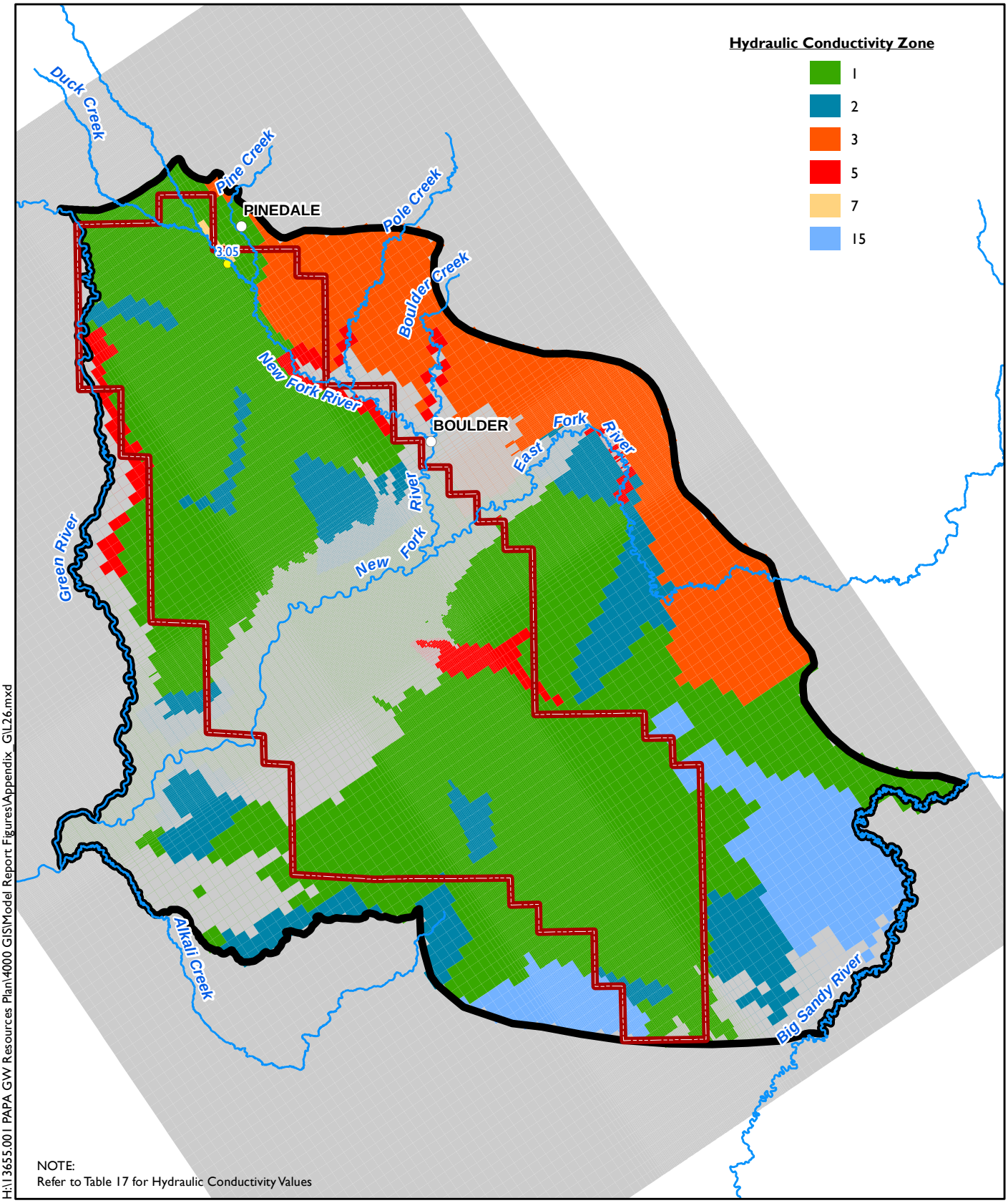

H:\13655.001 PAPA GW Resources Plan\4000 GIS\Model Report Figures\Appendix GIL26.mxd

N

0 Miles 5

3.30 Positive Residual (feet under predicted)

Groundwater Elevation Target

No Flow Boundary

Pinedale Anticline Project Area (PAPA)

Numerical Model Boundary

amec

Calibrated Hydraulic Conductivity Distribution - Layer 26
PAPA Numerical Groundwater Model
Pinedale Anticline Project Area
Sublette County, Wyoming
APPENDIX G

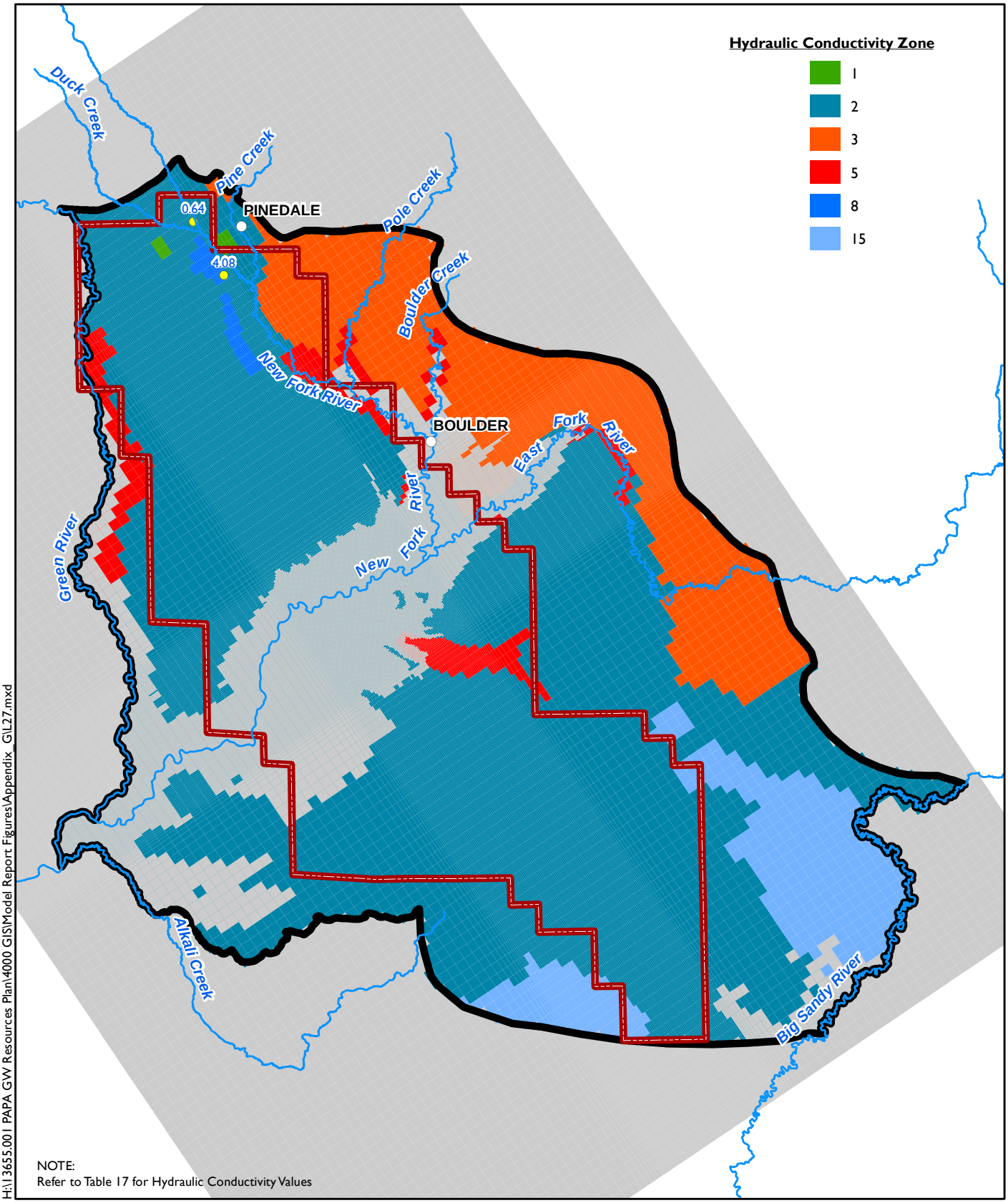

H:\13655.001 PAPA GW Resources Plan\4000 GIS\Model Report Figures\Appendix_GIL27.mxd

N

0 Miles 5

3.30 Positive Residual (feet under predicted)

Groundwater Elevation Target

No Flow Boundary

Pinedale Anticline Project Area (PAPA)

Numerical Model Boundary

amec

Calibrated Hydraulic Conductivity Distribution - Layer 27
PAPA Numerical Groundwater Model
Pinedale Anticline Project Area
Sublette County, Wyoming
APPENDIX G

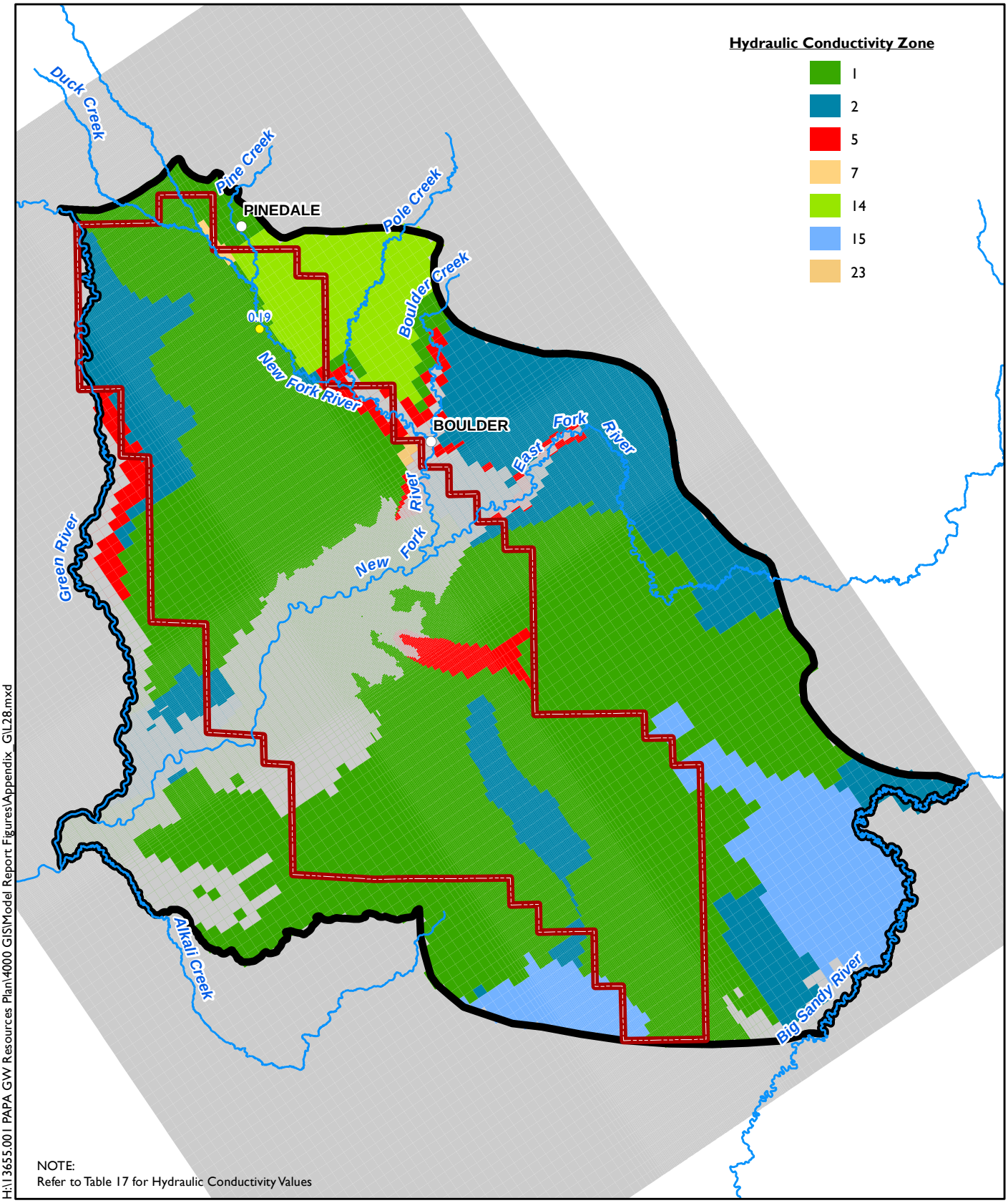

H:\13655.001 PAPA GW Resources Plan\4000 GIS\Model Report Figures\Appendix_GIL28.mxd

N

0 Miles 5

3.30 Positive Residual (feet under predicted)

Groundwater Elevation Target

No Flow Boundary

Pinedale Anticline Project Area (PAPA)

Numerical Model Boundary

amec

Calibrated Hydraulic Conductivity Distribution - Layer 28
PAPA Numerical Groundwater Model
Pinedale Anticline Project Area
Sublette County, Wyoming
APPENDIX G

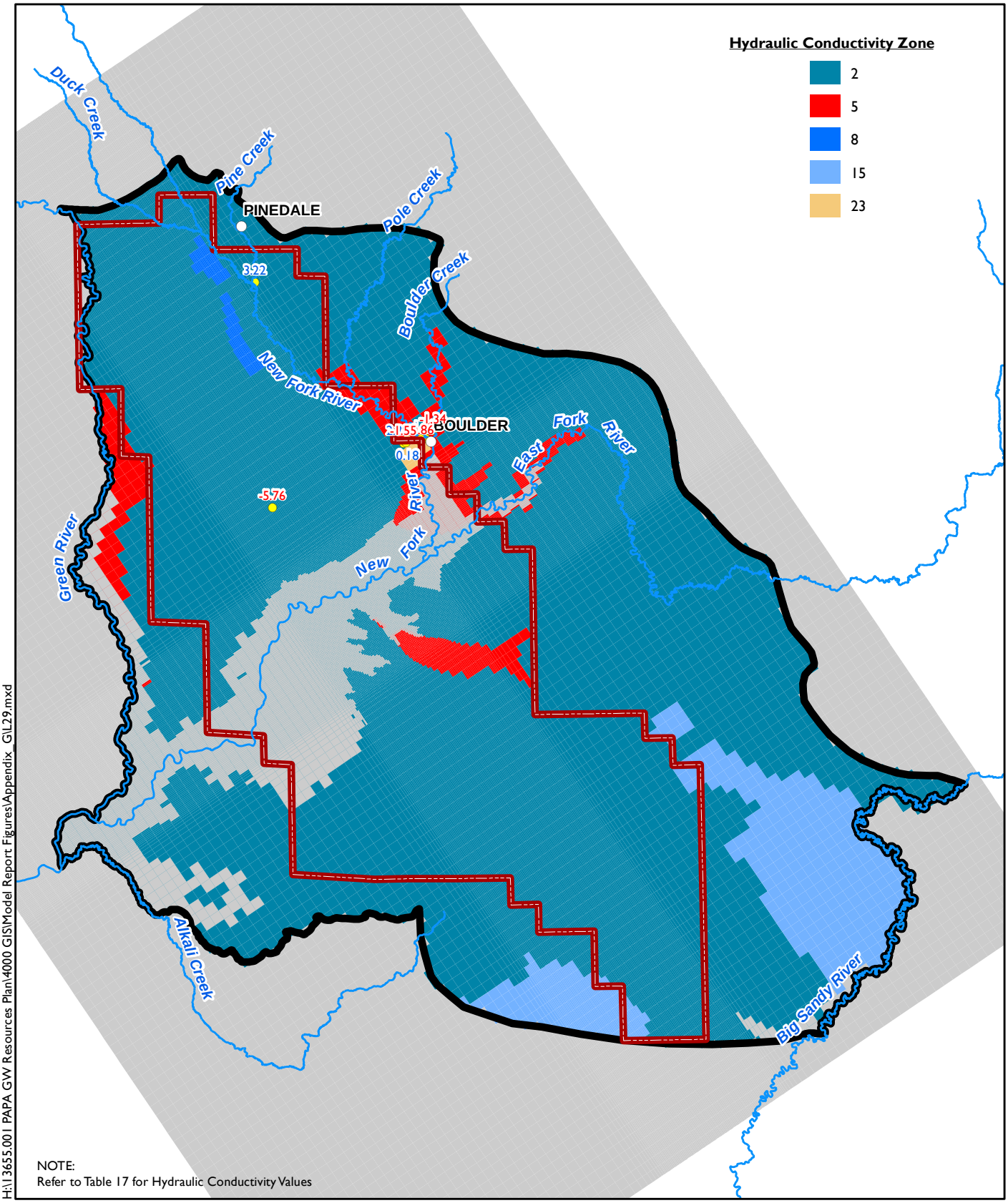

H:\13655.001 PAPA GW Resources Plan\4000 GIS\Model Report Figures\Appendix GIL29.mxd

N

0 Miles 5

3.30 Positive Residual (feet under predicted)

-2.59 Negetive Residual (feet over predicted)

Groundwater Elevation Target

No Flow Boundary

Pinedale Anticline Project Area (PAPA)

Numerical Model Boundary

amec

Calibrated Hydraulic Conductivity Distribution - Layer 29
PAPA Numerical Groundwater Model
Pinedale Anticline Project Area
Sublette County, Wyoming
APPENDIX G