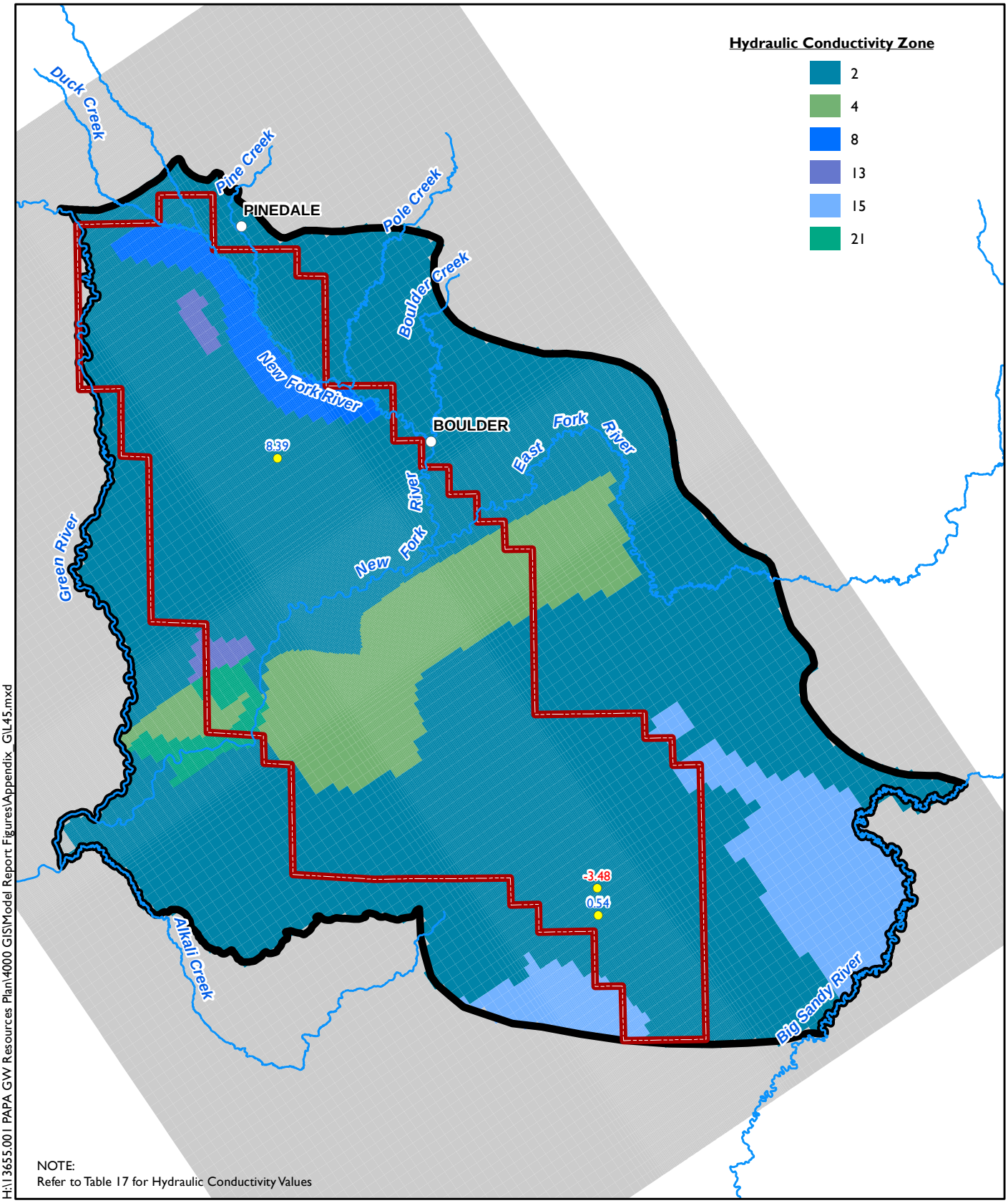

H:\13655.001 PAPA GW Resources Plan\4000 GIS\Model Report Figures\Appendix GIL45.mxd

N

0 Miles 5

3.30 Positive Residual (feet under predicted)

-2.59 Negetive Residual (feet over predicted)

Groundwater Elevation Target

No Flow Boundary

Pinedale Anticline Project Area (PAPA)

Numerical Model Boundary

amec

Calibrated Hydraulic Conductivity Distribution - Layer 45
PAPA Numerical Groundwater Model
Pinedale Anticline Project Area
Sublette County, Wyoming
APPENDIX G

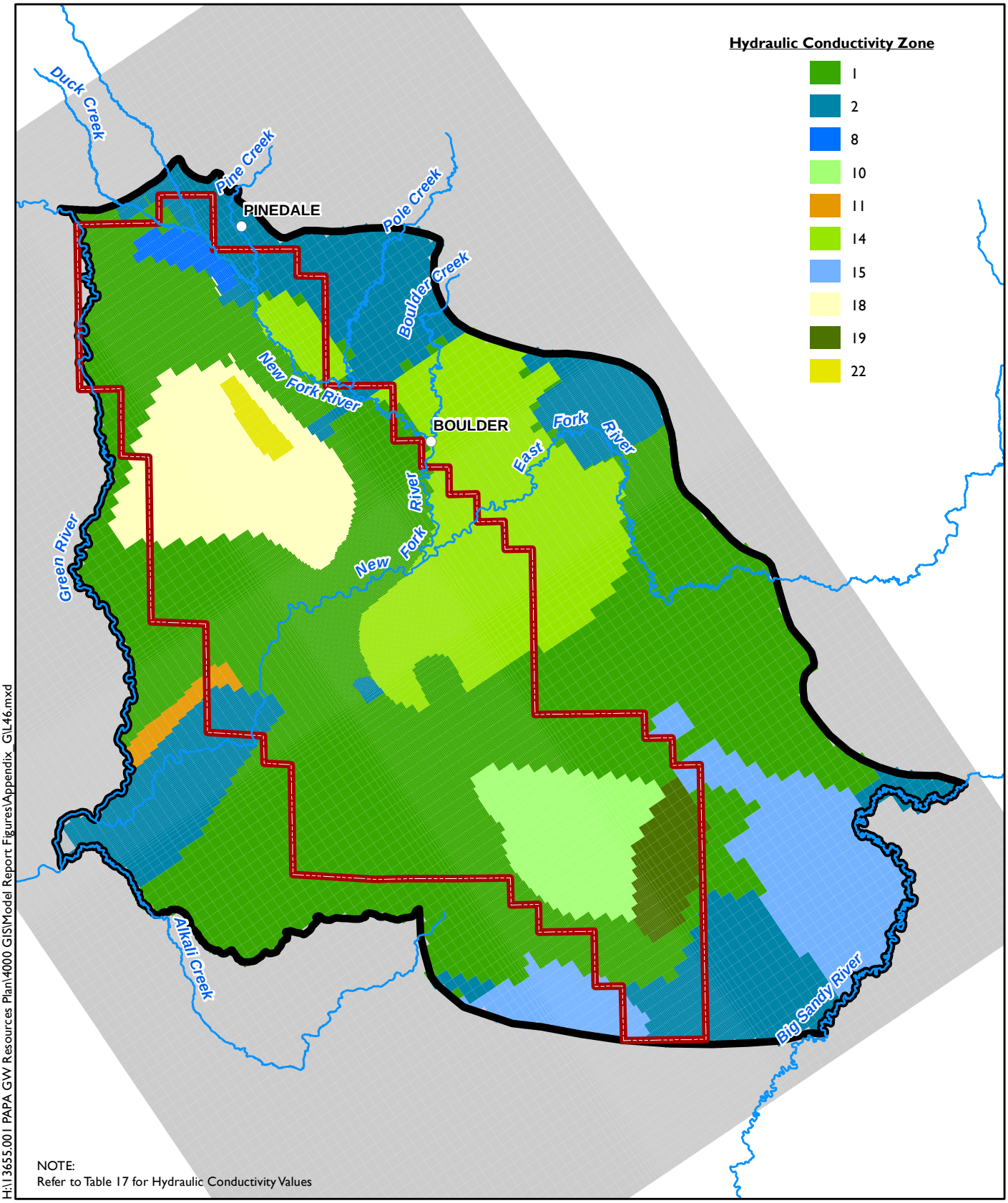

H:\13655.001 PAPA GW Resources Plan\4000 GIS\Model Report Figures\Appendix GIL46.mxd

N

0 Miles 5

amec

No Flow Boundary

Pinedale Anticline Project Area (PAPA)

Numerical Model Boundary

Calibrated Hydraulic Conductivity Distribution - Layer 46
PAPA Numerical Groundwater Model
Pinedale Anticline Project Area
Sublette County, Wyoming
APPENDIX G

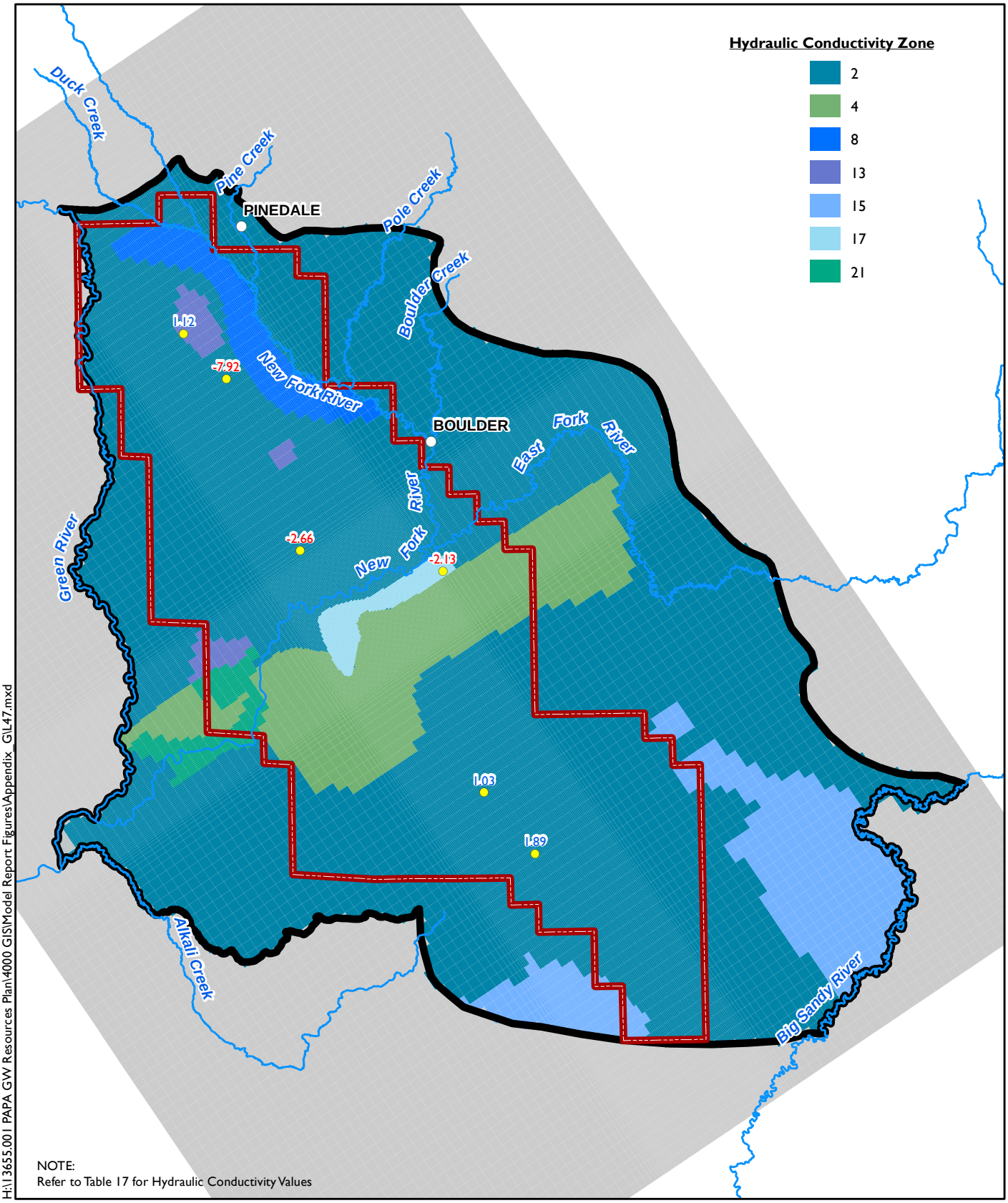

H:\13655.001 PAPA GW Resources Plan\4000 GIS\Model Report Figures\Appendix_GIL47.mxd

N

0 Miles 5

3.30 Positive Residual (feet under predicted)

-2.59 Negetive Residual (feet over predicted)

Groundwater Elevation Target

No Flow Boundary

Pinedale Anticline Project Area (PAPA)

Numerical Model Boundary

amec

Calibrated Hydraulic Conductivity Distribution - Layer 47
PAPA Numerical Groundwater Model
Pinedale Anticline Project Area
Sublette County, Wyoming
APPENDIX G

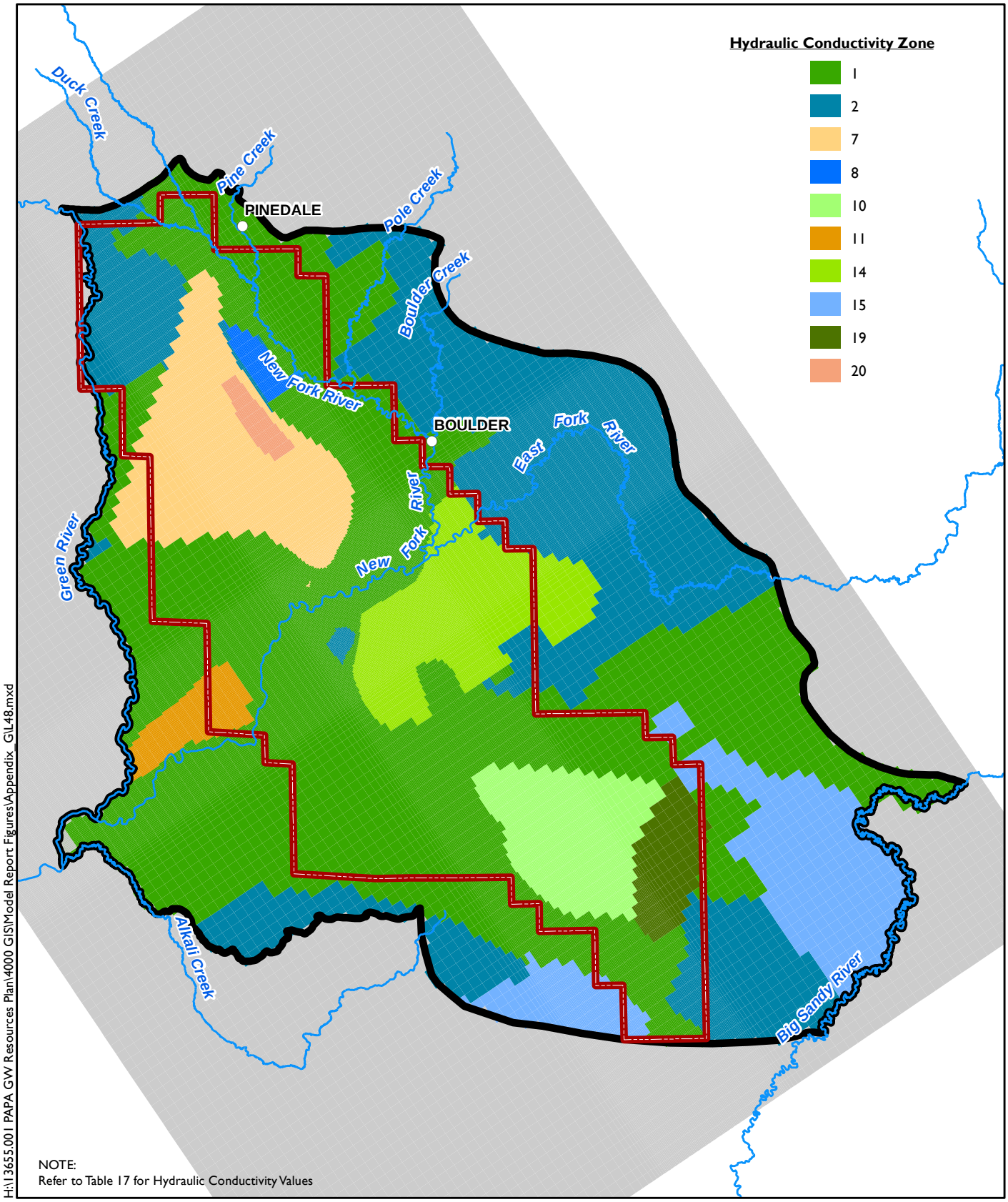

H:\13655.001 PAPA GW Resources Plan\4000 GIS\Model Report Figures\Appendix_GIL48.mxd

N

0 Miles 5

amec

No Flow Boundary

Pinedale Anticline Project Area (PAPA)

Numerical Model Boundary

Calibrated Hydraulic Conductivity Distribution - Layer 48
PAPA Numerical Groundwater Model
Pinedale Anticline Project Area
Sublette County, Wyoming
APPENDIX G

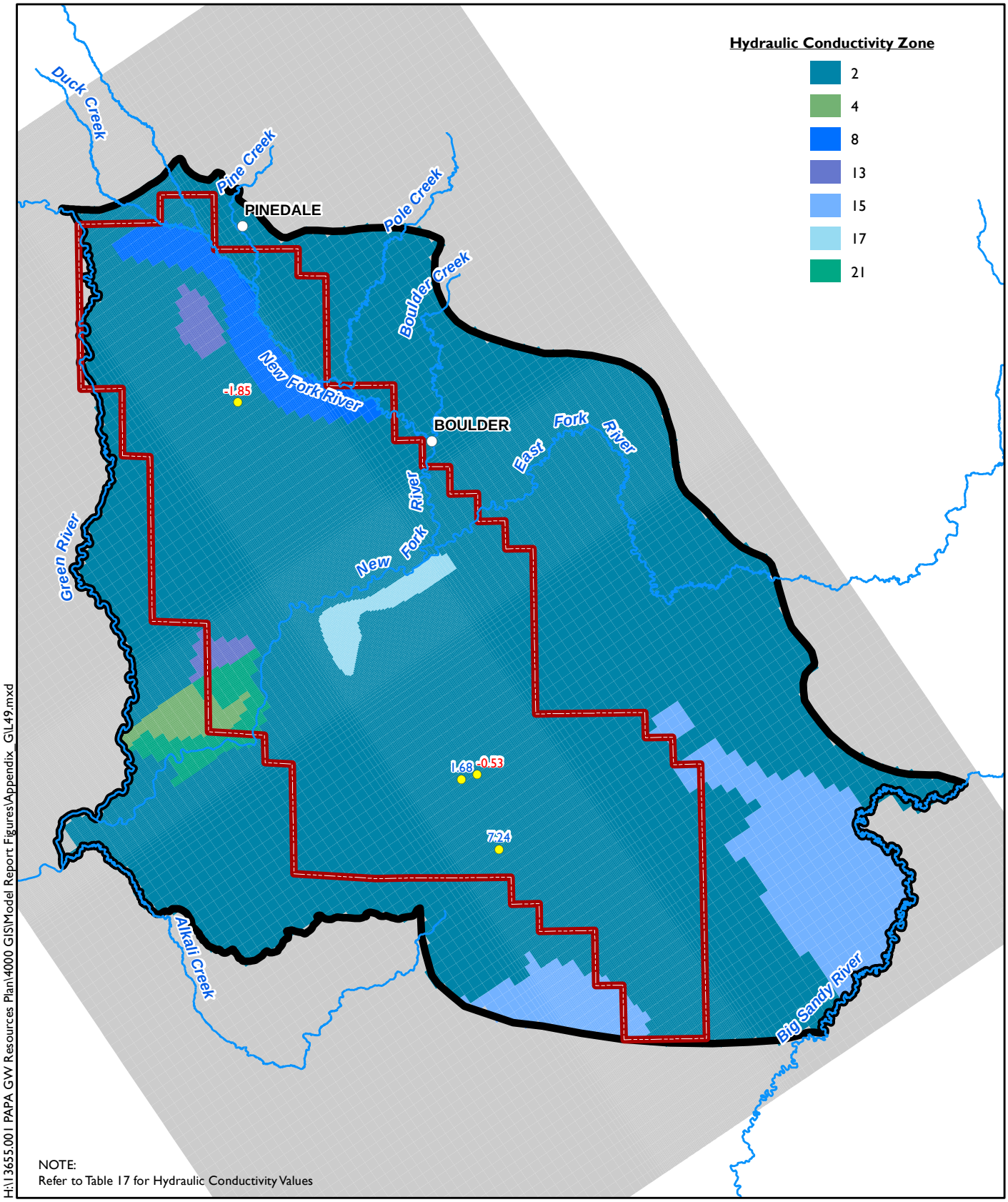

H:\13655.001 PAPA GW Resources Plan\4000 GIS\Model Report Figures\Appendix GIL49.mxd

N

0 Miles 5

3.30 Positive Residual (feet under predicted)

-2.59 Negetive Residual (feet over predicted)

Groundwater Elevation Target

No Flow Boundary

Pinedale Anticline Project Area (PAPA)

Numerical Model Boundary

amec

Calibrated Hydraulic Conductivity Distribution - Layer 49
PAPA Numerical Groundwater Model
Pinedale Anticline Project Area
Sublette County, Wyoming
APPENDIX G

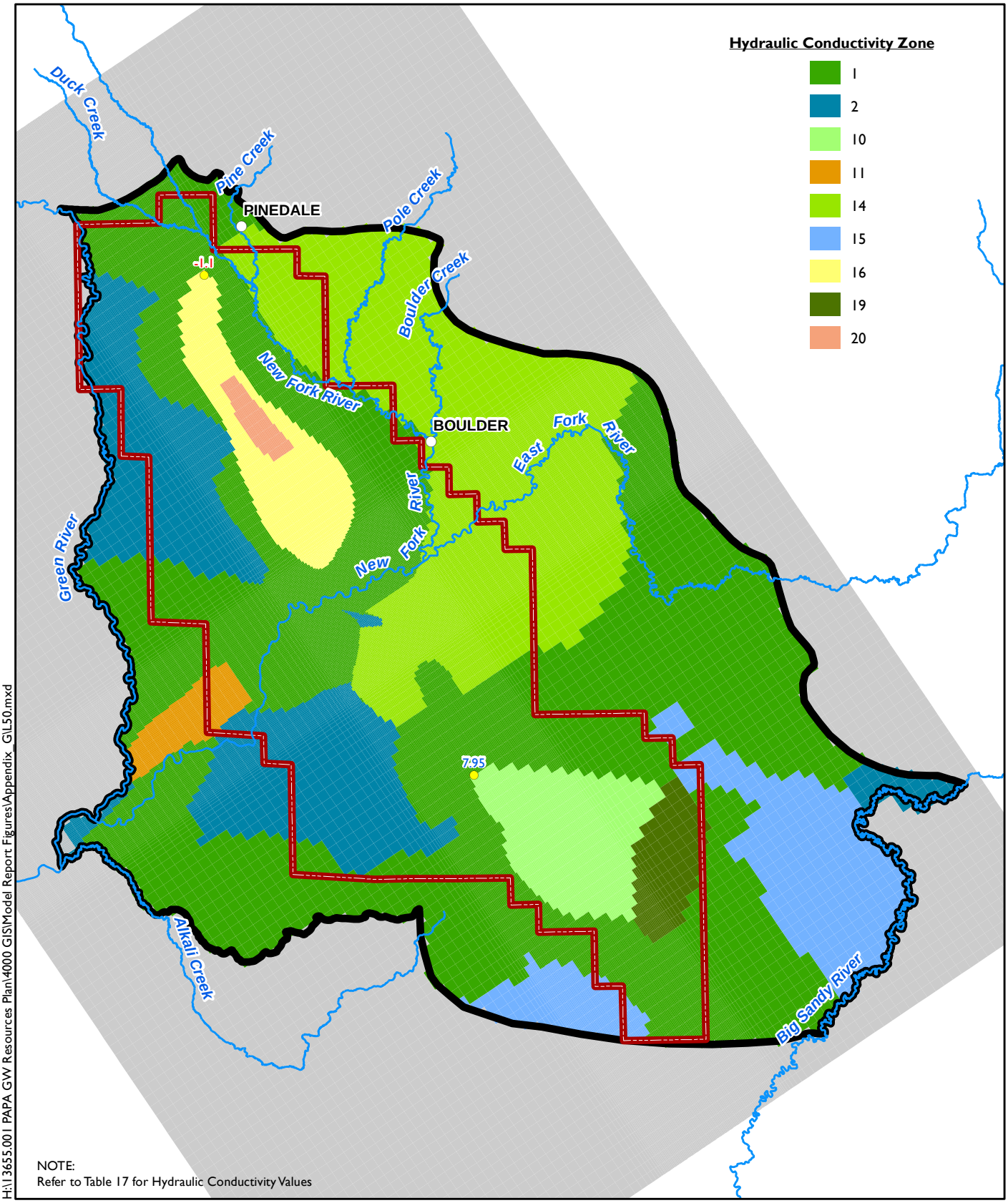

H:\13655.001 PAPA GW Resources Plan\4000 GIS\Model Report Figures\Appendix GIL50.mxd

N

0 Miles 5

3.30 Positive Residual (feet under predicted)

-2.59 Negetive Residual (feet over predicted)

Groundwater Elevation Target

No Flow Boundary

Pinedale Anticline Project Area (PAPA)

Numerical Model Boundary

amec

Calibrated Hydraulic Conductivity Distribution - Layer 50
PAPA Numerical Groundwater Model
Pinedale Anticline Project Area
Sublette County, Wyoming
APPENDIX G

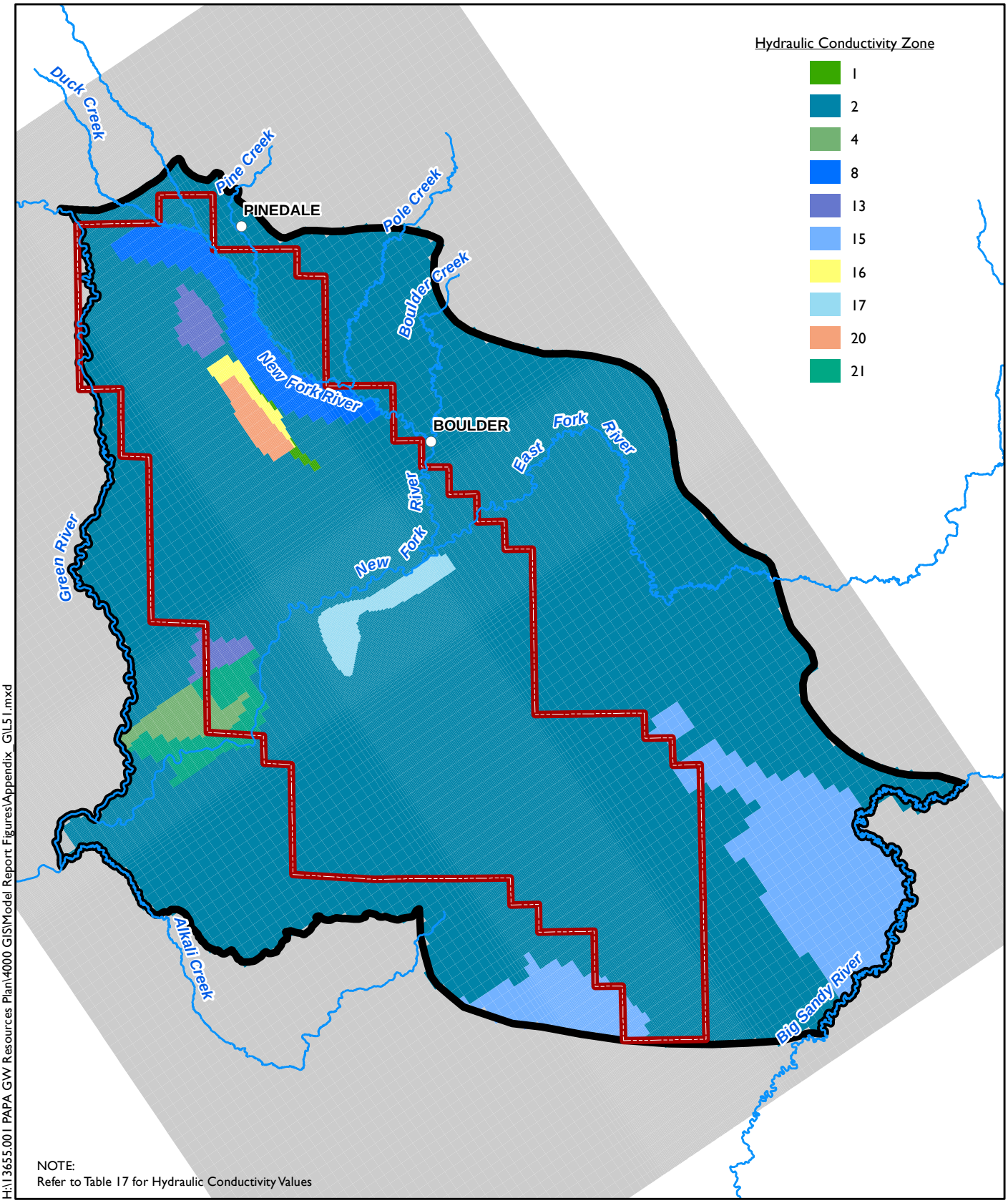

H:\13655.001 PAPA GW Resources Plan\4000 GIS\Model Report Figures\Appendix_G\L51.mxd

N

0 Miles 5

No Flow Boundary

Pinedale Anticline Project Area (PAPA)

Numerical Model Boundary

amec

Calibrated Hydraulic Conductivity Distribution - Layer 51
PAPA Numerical Groundwater Model
Pinedale Anticline Project Area
Sublette County, Wyoming
APPENDIX G

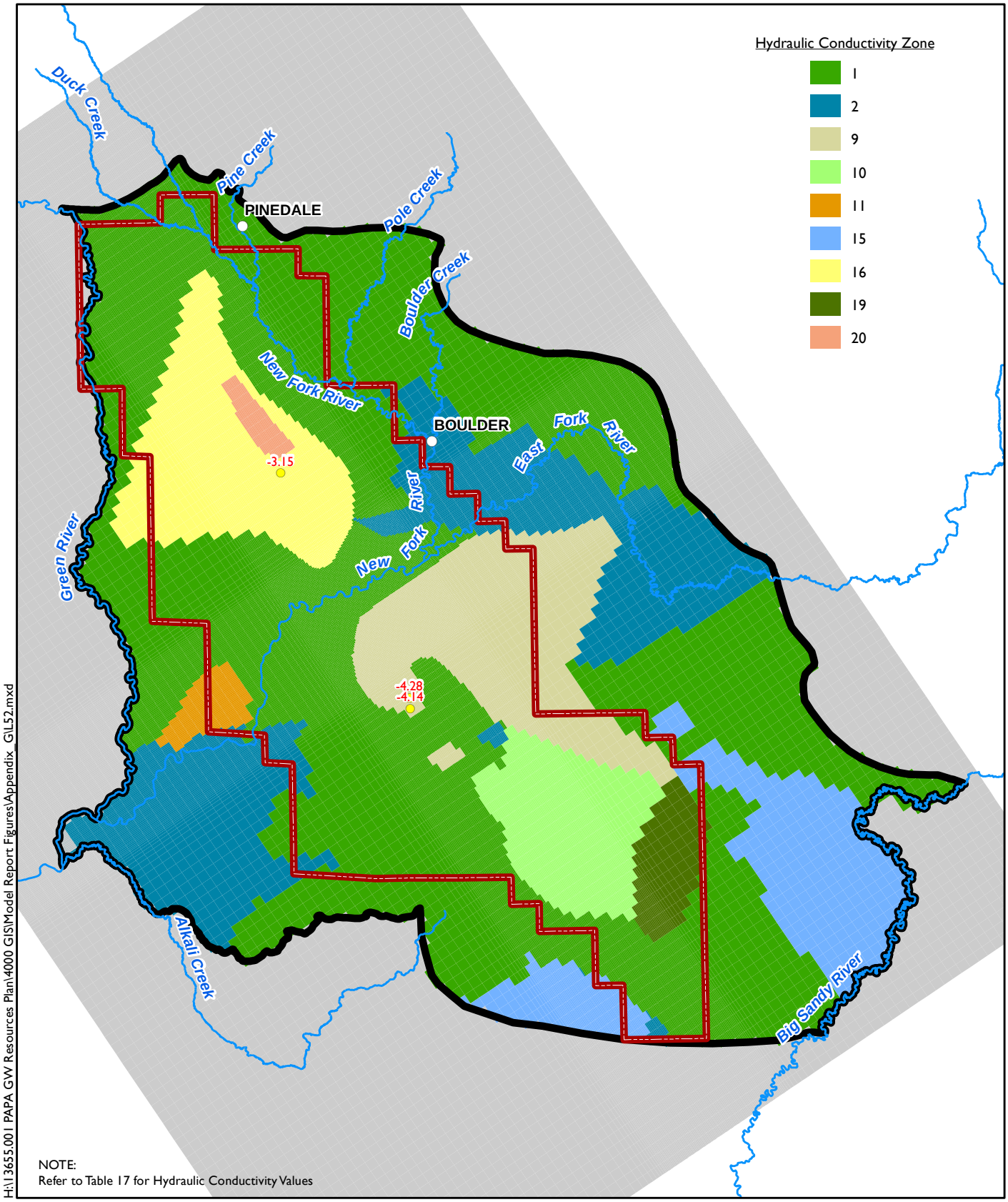

H:\13655.001 PAPA GW Resources Plan\4000 GIS\Model Report Figures\Appendix GIL52.mxd

N

0 Miles 5

-2.59 Negetive Residual (feet over predicted)

Groundwater Elevation Target

No Flow Boundary

Pinedale Anticline Project Area (PAPA)

Numerical Model Boundary

amec

Calibrated Hydraulic Conductivity Distribution - Layer 52
PAPA Numerical Groundwater Model
Pinedale Anticline Project Area
Sublette County, Wyoming
APPENDIX G

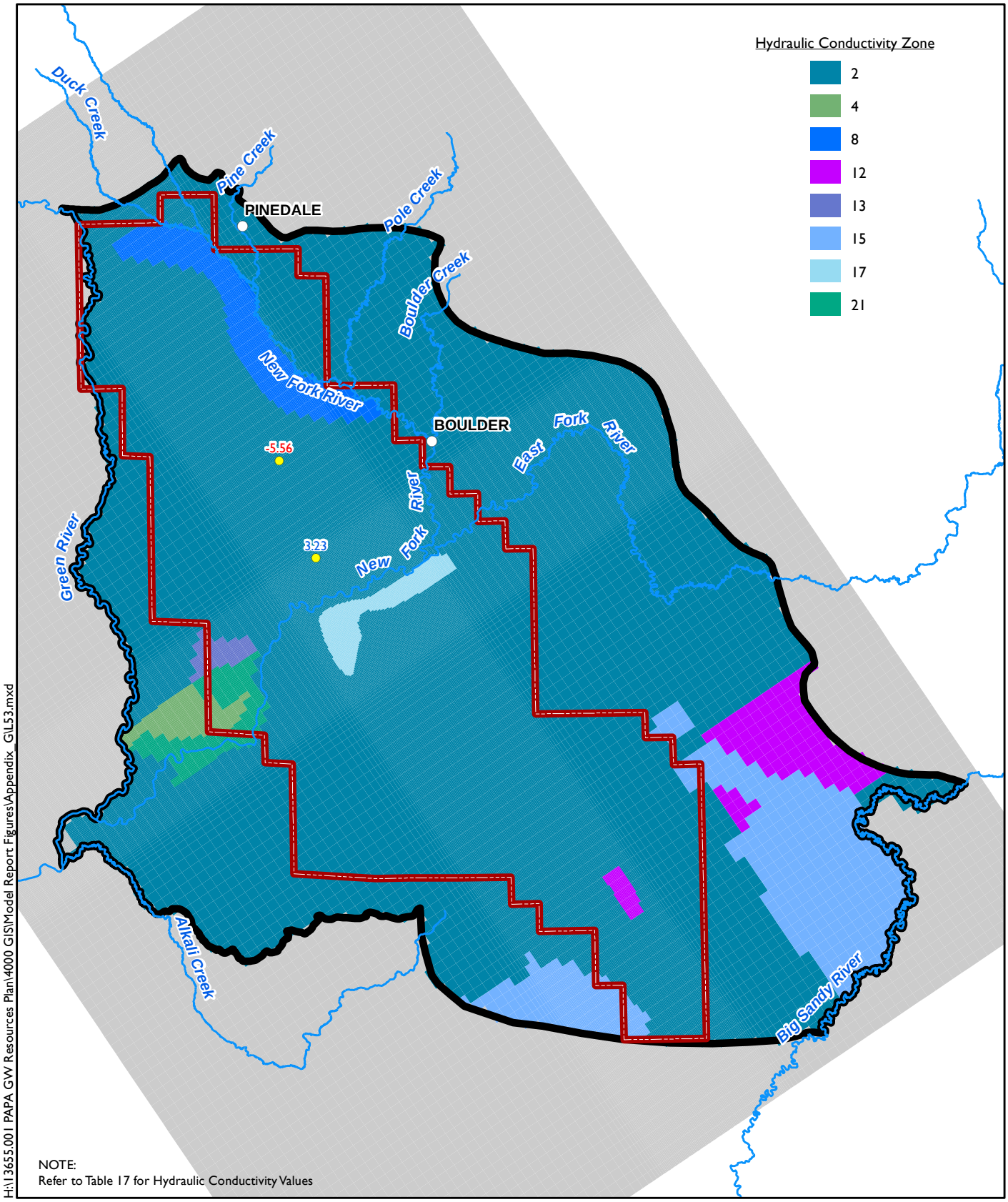

H:\13655.001 PAPA GW Resources Plan\4000 GIS\Model Report Figures\Appendix_G\L53.mxd

N

0 Miles 5

3.30 Positive Residual (feet under predicted)

-2.59 Negetive Residual (feet over predicted)

Groundwater Elevation Target

No Flow Boundary

Pinedale Anticline Project Area (PAPA)

Numerical Model Boundary

amec

Calibrated Hydraulic Conductivity Distribution - Layer 53
PAPA Numerical Groundwater Model
Pinedale Anticline Project Area
Sublette County, Wyoming
APPENDIX G

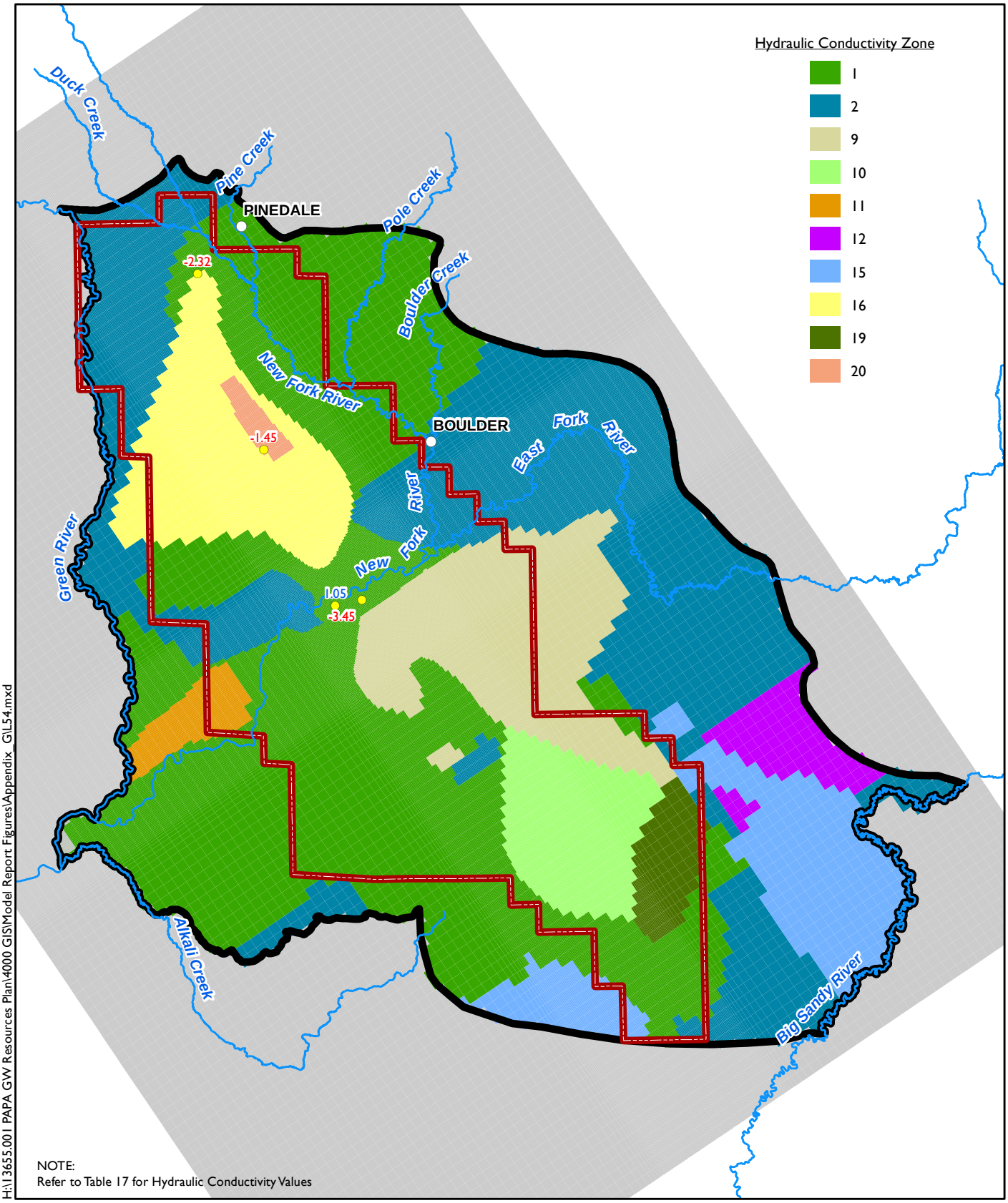

H:\13655.001 PAPA GW Resources Plan\4000 GIS\Model Report Figures\Appendix_GIL54.mxd

N

0 Miles 5

3.30 Positive Residual (feet under predicted)

-2.59 Negetive Residual (feet over predicted)

Groundwater Elevation Target

No Flow Boundary

Pinedale Anticline Project Area (PAPA)

Numerical Model Boundary

amec

Calibrated Hydraulic Conductivity Distribution - Layer 54
PAPA Numerical Groundwater Model
Pinedale Anticline Project Area
Sublette County, Wyoming
APPENDIX G

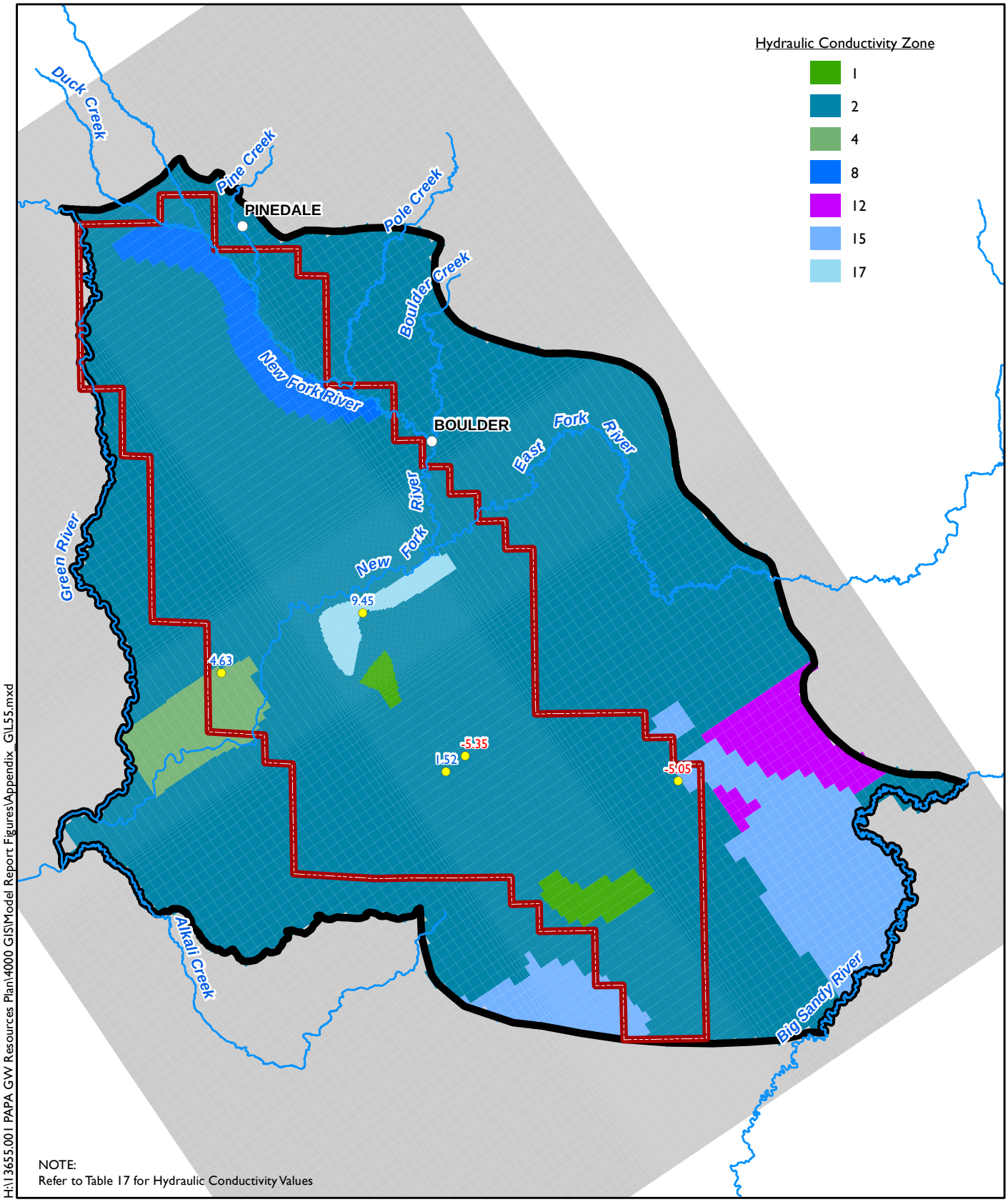

H:\13655.001 PAPA GW Resources Plan\4000 GIS\Model Report Figures\Appendix GIL55.mxd

N

0 Miles 5

3.30 Positive Residual (feet under predicted)

-2.59 Negetive Residual (feet over predicted)

Groundwater Elevation Target

No Flow Boundary

Pinedale Anticline Project Area (PAPA)

Numerical Model Boundary

amec

Calibrated Hydraulic Conductivity Distribution - Layer 55
PAPA Numerical Groundwater Model
Pinedale Anticline Project Area
Sublette County, Wyoming
APPENDIX G

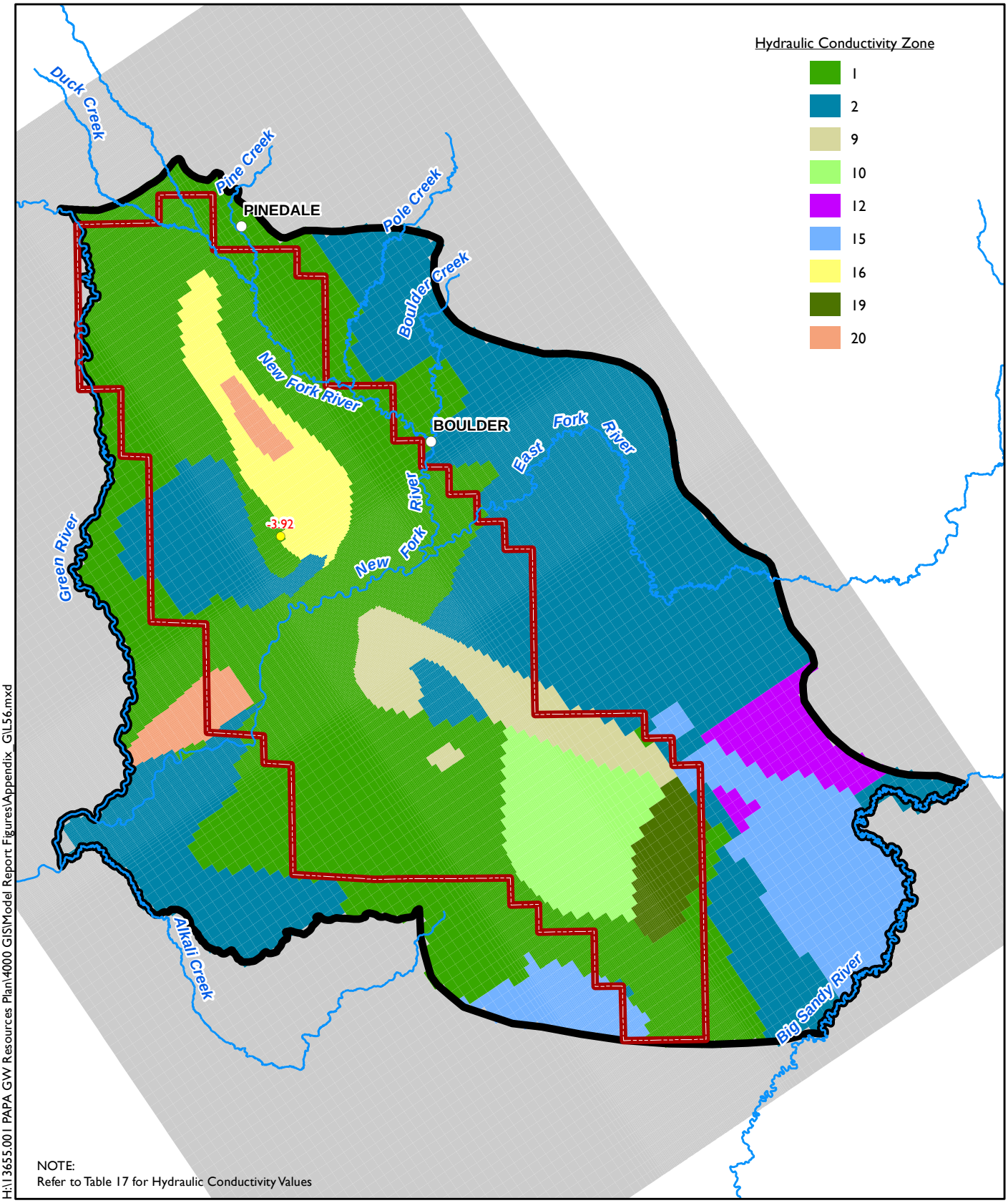

H:\13655.001 PAPA GW Resources Plan\4000 GIS\Model Report Figures\Appendix_GIL56.mxd

N

0 Miles 5

-2.59 Negetive Residual (feet over predicted)

Groundwater Elevation Target

No Flow Boundary

Pinedale Anticline Project Area (PAPA)

Numerical Model Boundary

amec

Calibrated Hydraulic Conductivity Distribution - Layer 56
PAPA Numerical Groundwater Model
Pinedale Anticline Project Area
Sublette County, Wyoming
APPENDIX G

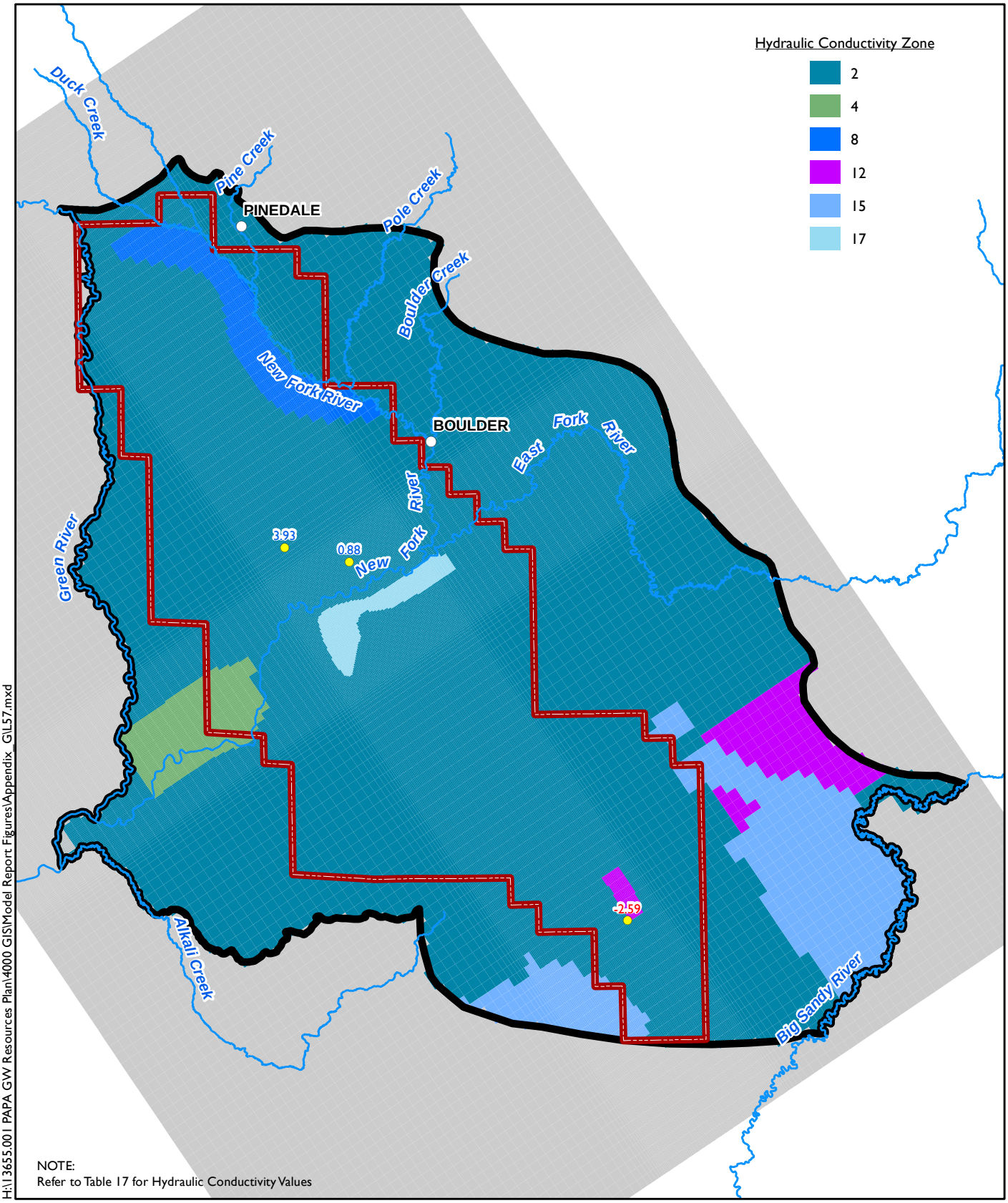

H:\13655.001 PAPA GW Resources Plan\4000 GIS\Model Report Figures\Appendix_G\L57.mxd

N

0 Miles 5

3.30 Positive Residual (feet under predicted)

-2.59 Negetive Residual (feet over predicted)

Groundwater Elevation Target

No Flow Boundary

Pinedale Anticline Project Area (PAPA)

Numerical Model Boundary

amec

Calibrated Hydraulic Conductivity Distribution - Layer 57
PAPA Numerical Groundwater Model
Pinedale Anticline Project Area
Sublette County, Wyoming
APPENDIX G

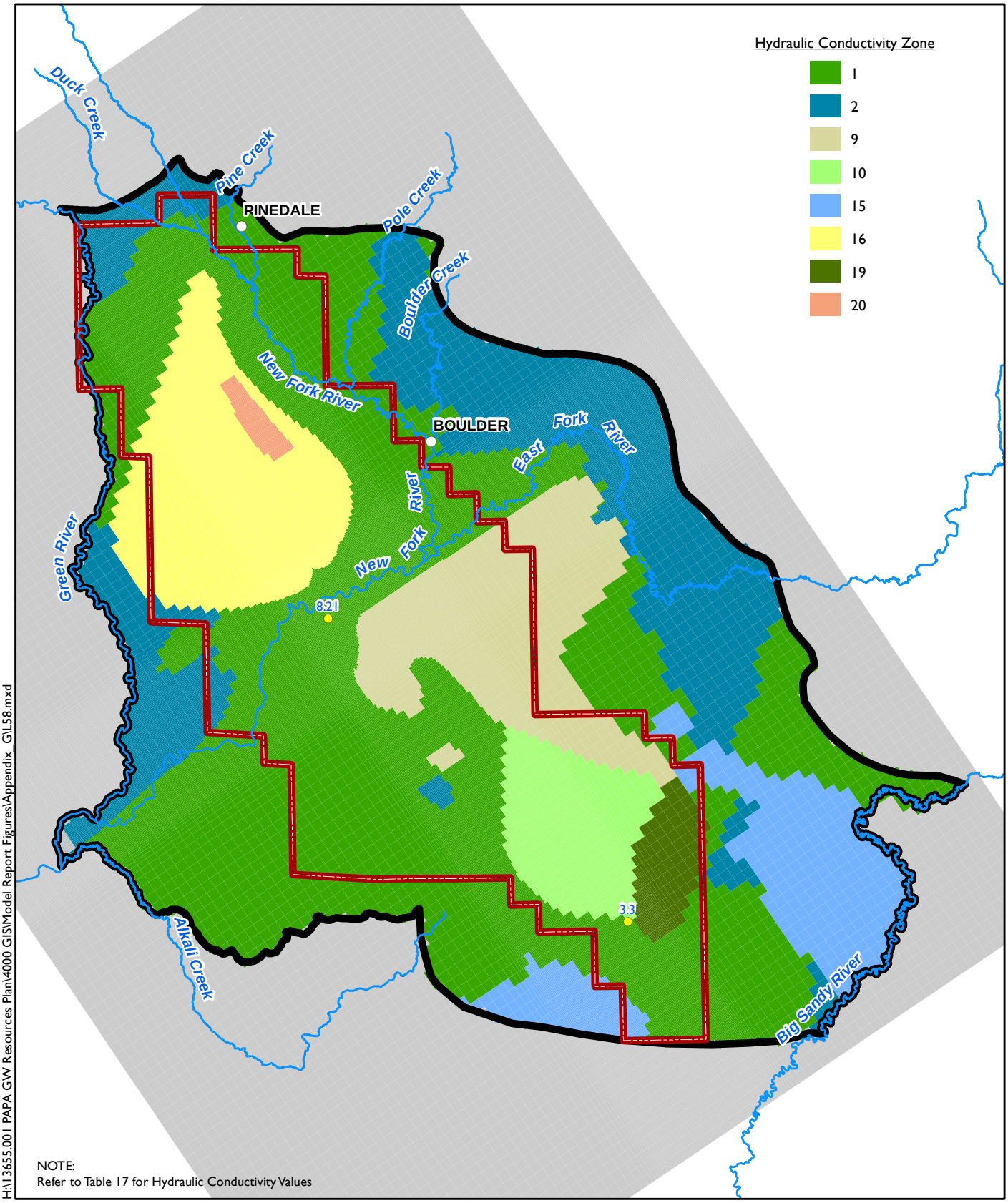

H:\13655.001 PAPA GW Resources Plan\4000 GIS\Model Report Figures\Appendix_G\L58.mxd

N

0 Miles 5

3.30 Positive Residual (feet under predicted)

Groundwater Elevation Target

No Flow Boundary

Pinedale Anticline Project Area (PAPA)

Numerical Model Boundary

amec

Calibrated Hydraulic Conductivity Distribution - Layer 58
PAPA Numerical Groundwater Model
Pinedale Anticline Project Area
Sublette County, Wyoming
APPENDIX G

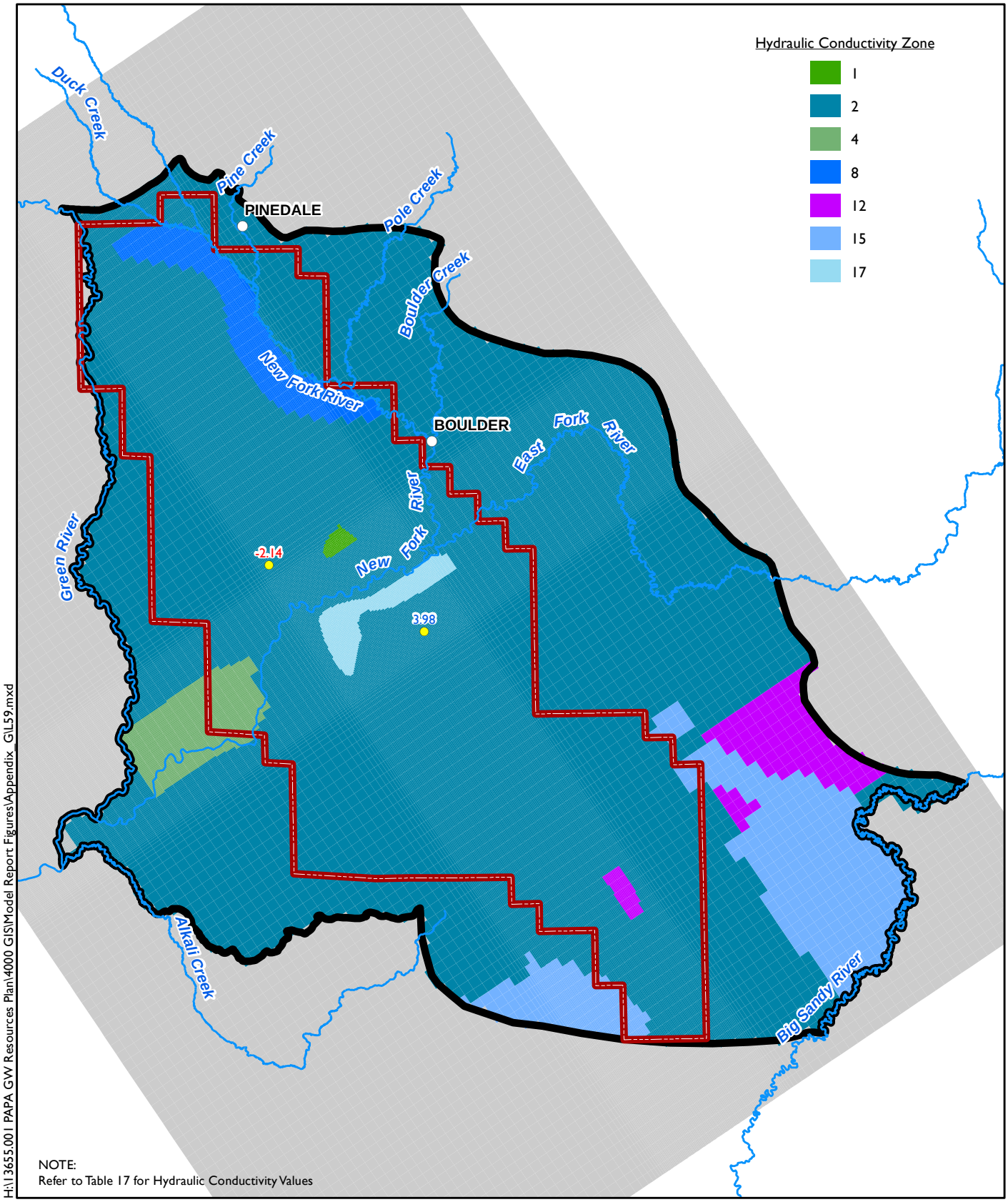

H:\13655.001 PAPA GW Resources Plan\4000 GIS\Model Report Figures\Appendix GIL59.mxd

N

0 Miles 5

3.30 Positive Residual (feet under predicted)

-2.59 Negetive Residual (feet over predicted)

Groundwater Elevation Target

No Flow Boundary

Pinedale Anticline Project Area (PAPA)

Numerical Model Boundary

amec

Calibrated Hydraulic Conductivity Distribution - Layer 59
PAPA Numerical Groundwater Model
Pinedale Anticline Project Area
Sublette County, Wyoming
APPENDIX G