Wild Horse and Burro

Search...

Sign in

Tools | Find Data

Home | Initial View | Identify | Print | Adoption Center Search

Basic Tools

Pan | Zoom In | Zoom Out | Initial View | Full Extent | Previous Extent | Next Extent | Bookmarks

Navigation

Home

Wild Horse and Burro Program

The Bureau of Land Management (BLM) protects and manages wild horses and burros under the authority of the Wild Free-Roaming Horses and Burros Act of 1971.

This interactive site enables users to view BLM's geospatial data for wild horse and burro Herd Management Areas (HMAs) and Herd Areas (HAs). You can view the latest population estimates and see if a HMA is below, at, or over AML (Appropriate Management Level). You can also find the location closest to you where you can adopt a wild horse or burro.

Wild Horse and Burro Program

U.S. Department of the Interior
Bureau of Land Management

I want to...

World Street Map

Wild Horse and Burro

Search...

Sign in

Tools | Find Data

Home | Initial View | Identify | Print | Adoption Center Search

Basic Tools

Pan | Zoom In | Zoom Out | Initial View | Full Extent | Previous Extent | Next Extent | Bookmarks

Navigation

Map Layers

I want to...

Open Street Map

- Operational Layers
  - BLM_Natl_WHB_Geocortex_External
    - Horse and Burro Adoption Centers
    - Population as Percent of Horse AML
    - Population as Percent of Burro AML
    - HA Estimated Horse Populations
    - HA Estimated Burro Populations
  - GEOMAC National Fire Locations and Perimet...
  - State Boundaries
  - Drought Monitor
  - BLM National Surface Management Agency
- Base Maps
  - Open Street Map
  - Imagery
  - World Street Map

Show Legend

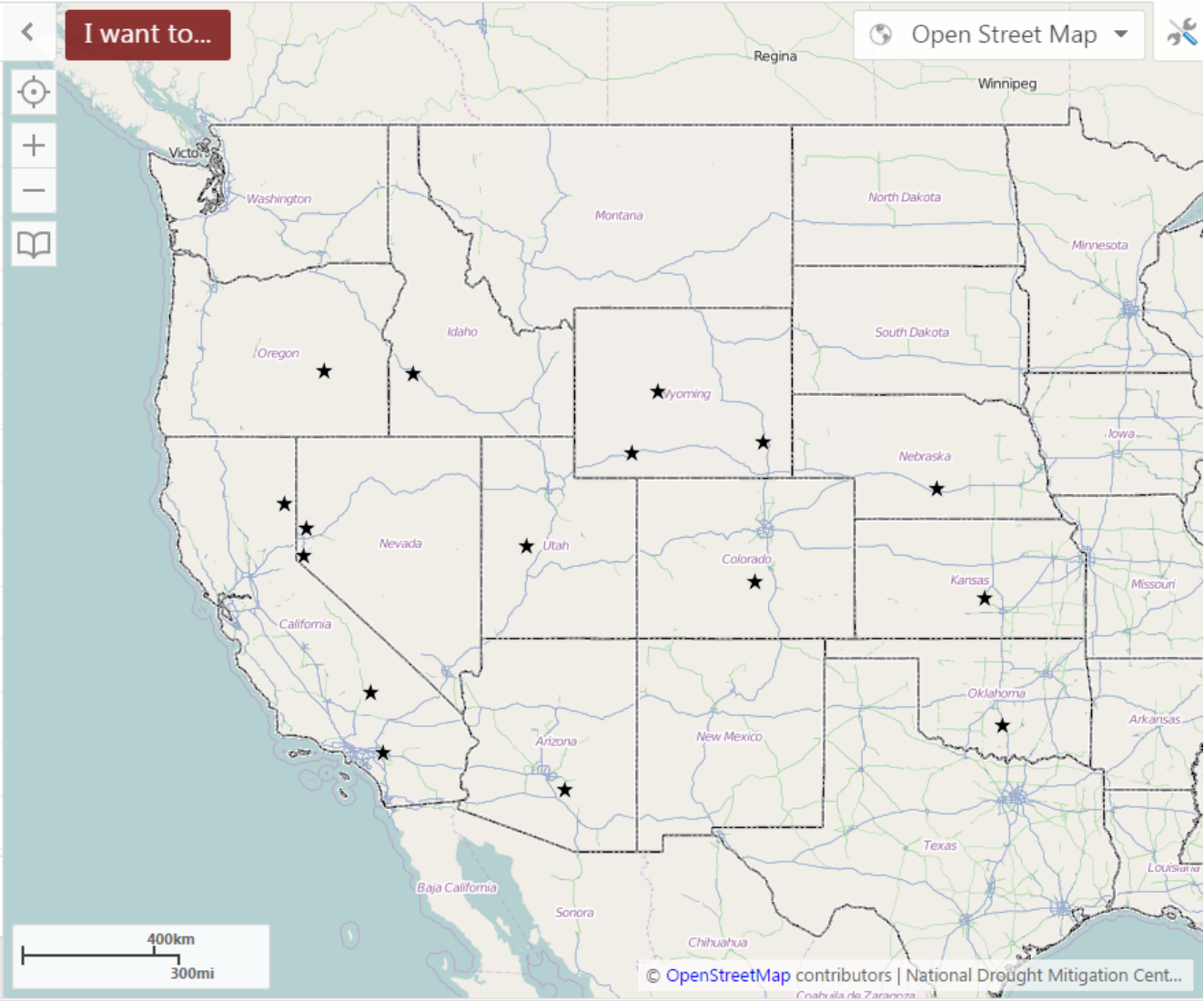

Wild Horse and Burro

Search...

Sign in

Tools | Find Data

Home | Initial View | Identify | Print | Adoption Center Search

Basic Tools

Pan | Zoom In | Zoom Out | Initial View | Full Extent | Previous Extent | Next Extent | Bookmarks

Navigation

Pauls Valley Off-Range Corral

I want to...

Open Street Map

Actions

Zoom to Feature
Zoom to this feature on the map.

Pan
Pan the map to center this feature.

Details

Facility	Pauls Valley Off-Range Corral
Address	N/A
City	White Bead
State	OK
Zip Code	N/A
Website	http://www.blm.gov/nm/st/en/prog/wild_horse_and_burro/pauls_valley.html

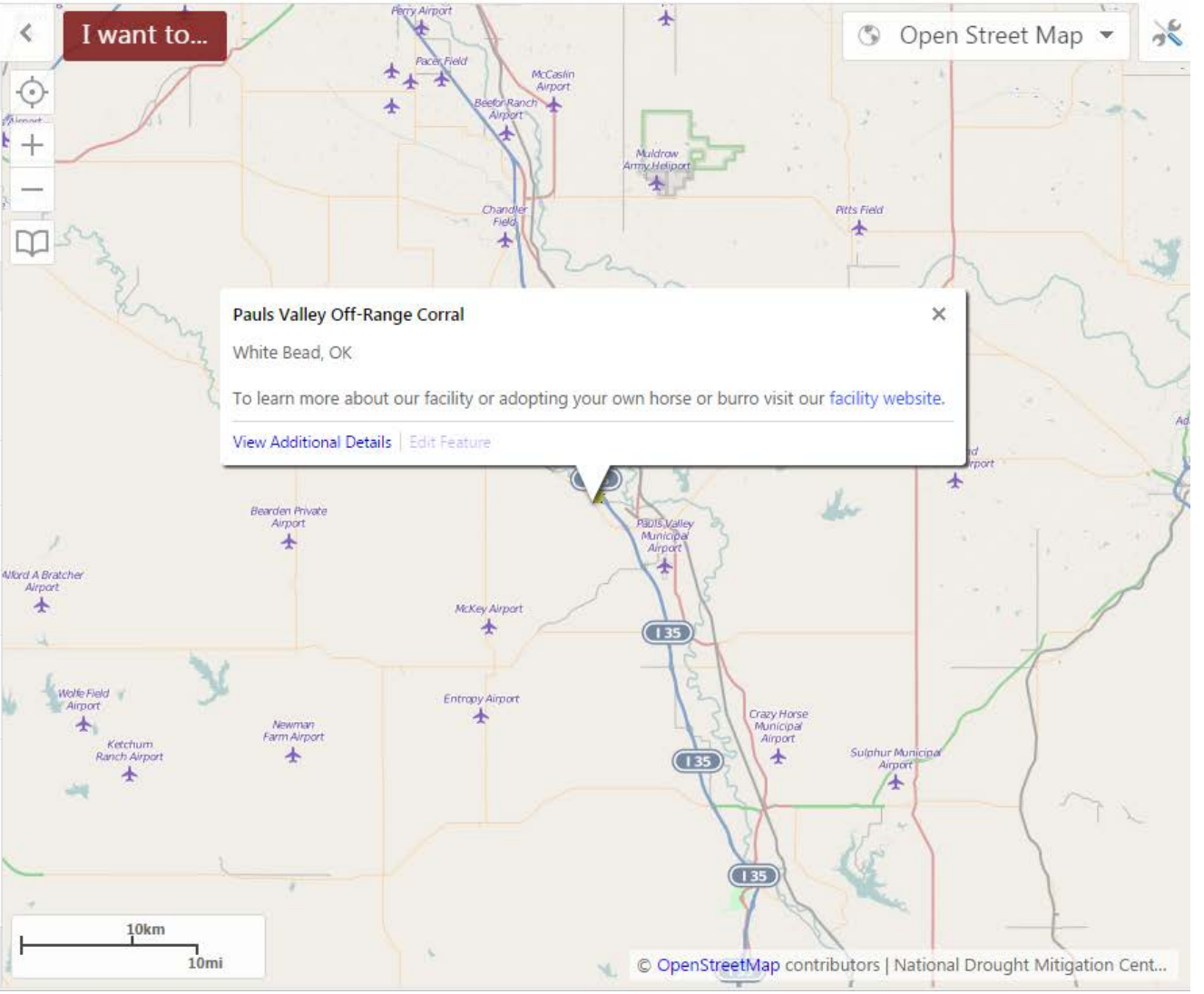

Pauls Valley Facility

The Pauls Valley facility serves as a resting point for animals arriving from the West and being shipped to adoption locations in the central and eastern United States. With 12 pastures stretching across 400 acres of land, the facility provides wild horses and burros a natural and safe environment until they are placed in new homes. The facility can hold a maximum of 600 animals. A drive-up interpretation center situated near the pastures allows visitors to view the animals as they leisurely roam and graze on the land.

Directions

The Pauls Valley facility is located on the west side of Interstate 35, approximately 45 miles south of Oklahoma City. Take Exit 74, Kimberlin Road, and go 1/4 mile west to facility entrance and look for signs.

Adoptions

Adoptions are held on site at the facility the second Tuesday of each month from 8 a.m. to noon.

A mixed group of 30-40 animals is offered at each adoption, often including burros and young horses. Call the facility directly at 405-238-7138 to learn specifics about the selection of animals expected to be available at an upcoming adoption. We're sorry, but the facility cannot accept special requests for specific animals to be made available.

Application approval is required to adopt and can be done on site. Click here for adoption information.

Receive $500 dollars when you adopt an adult horse (4 years old +) from the Pauls Valley facility. Click here for details.

Last updated: 04-10-2015

Wild Horse and Burro

Search...

Sign in

Tools | Find Data

Home | Initial View | Identify | Print | Adoption Center Search | Pan | Zoom In | Zoom Out | Initial View | Full Extent | Previous Extent | Next Extent | Bookmarks

Find an Adoption Center Near You

Basic Tools | Navigation

Find an Adoption Center Near You

Enter your zip code

Zip Code * 89501

Select a search radius

Radius *
- 50 Miles
- 100 Miles
- 250 Miles
- 500 Miles

Exit | Next

I want to...

Open Street Map

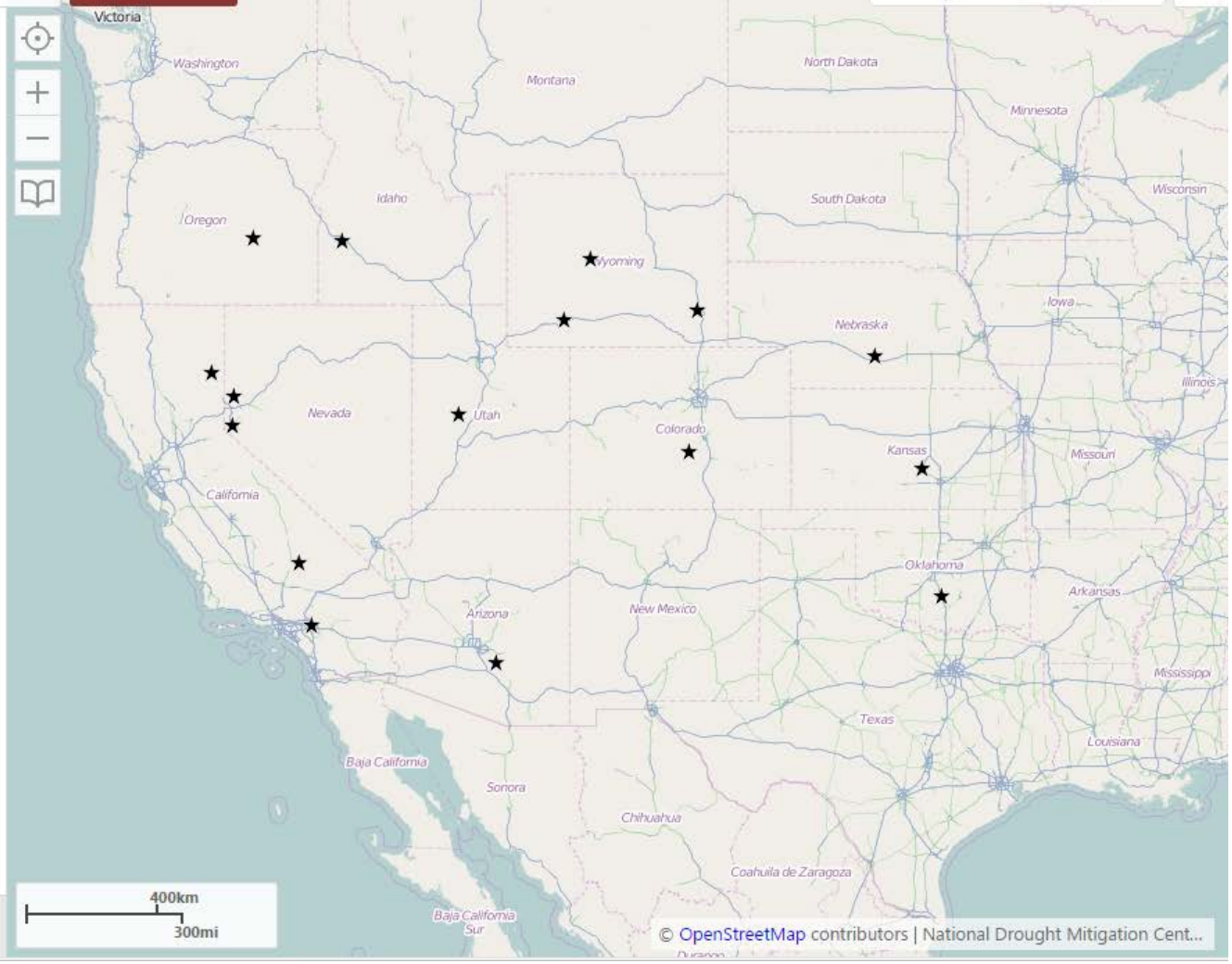

Wild Horse and Burro

Search...

Sign in

Tools | Find Data

Home | Initial View | Identify | Print | Adoption Center Search

Basic Tools

Pan | Zoom In | Zoom Out | Initial View | Full Extent | Previous Extent | Next Extent | Bookmarks

Navigation

Workflow (3)

I want to...

Open Street Map

National Adoption Center at Palomino Valley
Reno, NV

To learn more about our facility or adopting your own horse or burro visit our facility website.

Northern Nevada Correctional Center
Carson City, NV

To learn more about our facility or adopting your own horse or burro visit our facility website.

Litchfield
Litchfield, CA

To learn more about our facility or adopting your own horse or burro visit our facility website.

Displaying 1 - 3 (Total: 3)

Page 1 of 1

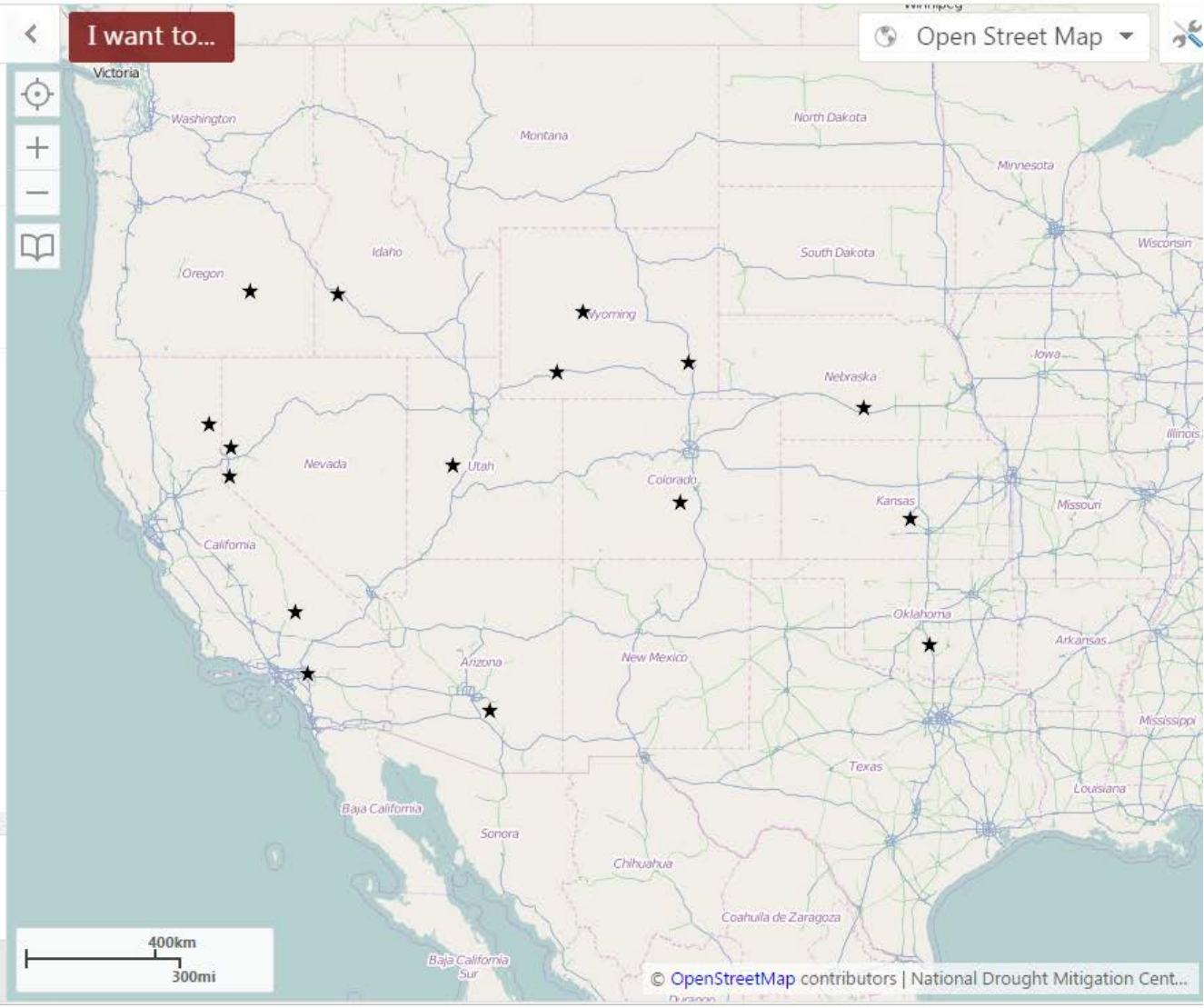

Wild Horse and Burro

Search...

Sign in

Tools | Find Data

Home | Initial View | Identify | Print | Adoption Center Search

Basic Tools

Pan | Zoom In | Zoom Out | Initial View | Full Extent | Previous Extent | Next Extent | Bookmarks

Navigation

Map Layers

- BLM_Natl_WHB_Geocortex_External
  - Horse and Burro Adoption Centers
  - Population as Percent of Horse AML
    - At or below AML
    - 101 - 300% of AML (Over)
    - 301 - 1000% of AML (Over)
    - > 1000% of AML (Over)
    - Not designated for horses
  - Population as Percent of Burro AML
  - HA Estimated Horse Populations
  - HA Estimated Burro Populations
- GEOMAC National Fire Locations and Perim...
  - State Boundaries
- Drought Monitor

Show Legend

I want to...

Open Street Map

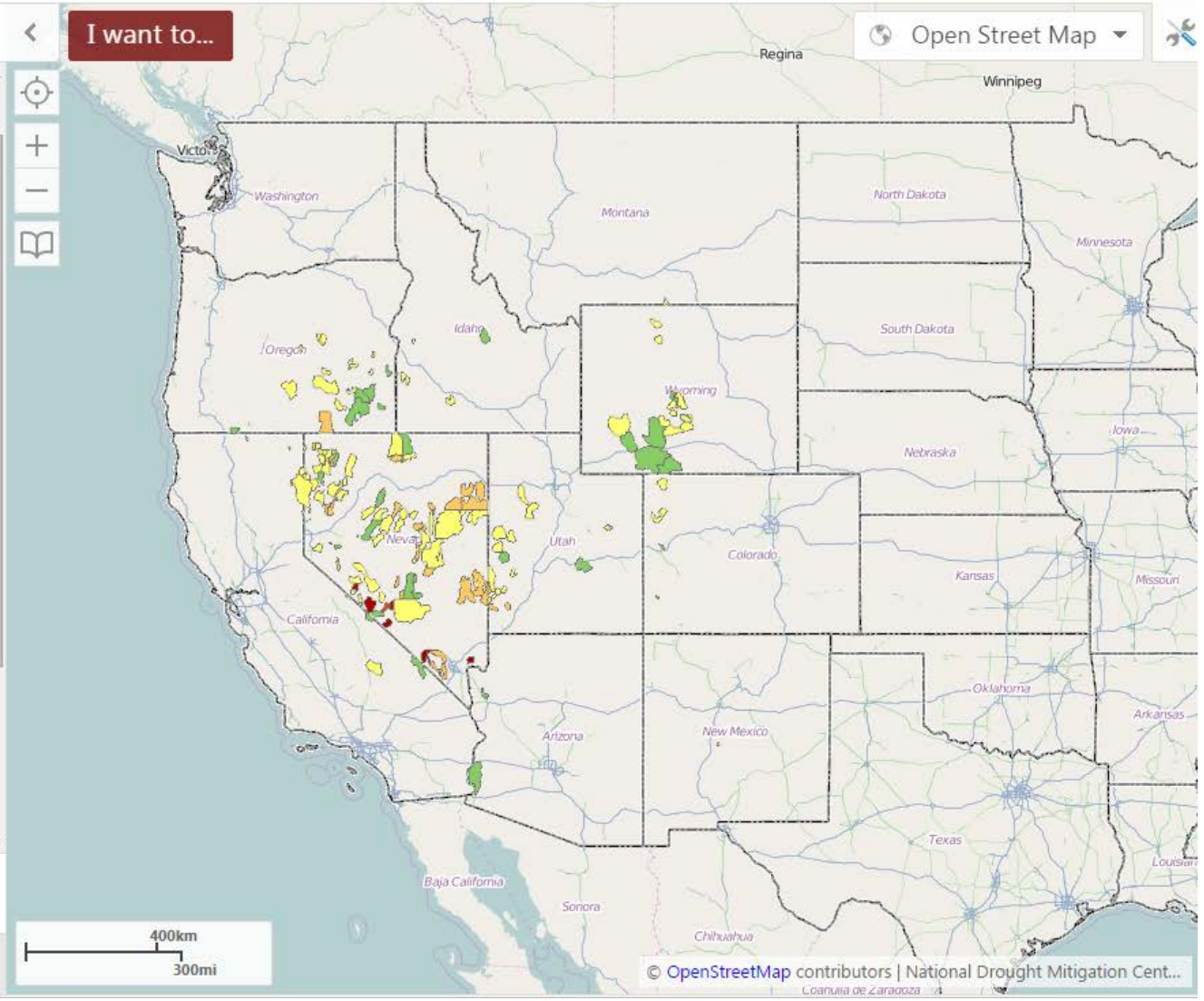

Wild Horse and Burro

Search...

Sign in

Tools | Find Data

Home | Initial View | Identify | Print | Adoption Center Search

Basic Tools

Pan | Zoom In | Zoom Out | Initial View | Full Extent | Previous Extent | Next Extent | Bookmarks

Navigation

Map Layers

I want to...

Open Street Map

- Operational Layers
  - BLM_Natl_WHB_Geocortex_External
    - Horse and Burro Adoption Centers
    - Population as Percent of Horse AML
    - Population as Percent of Burro AML
      - At or below AML
      - 101 - 300% of AML (Over)
      - 301 - 1000% of AML (Over)
      - > 1000% of AML (Over)
      - Not designated for burros
    - HA Estimated Horse Populations
    - HA Estimated Burro Populations
  - GEOMAC National Fire Locations and Perim...
    - State Boundaries

Show Legend

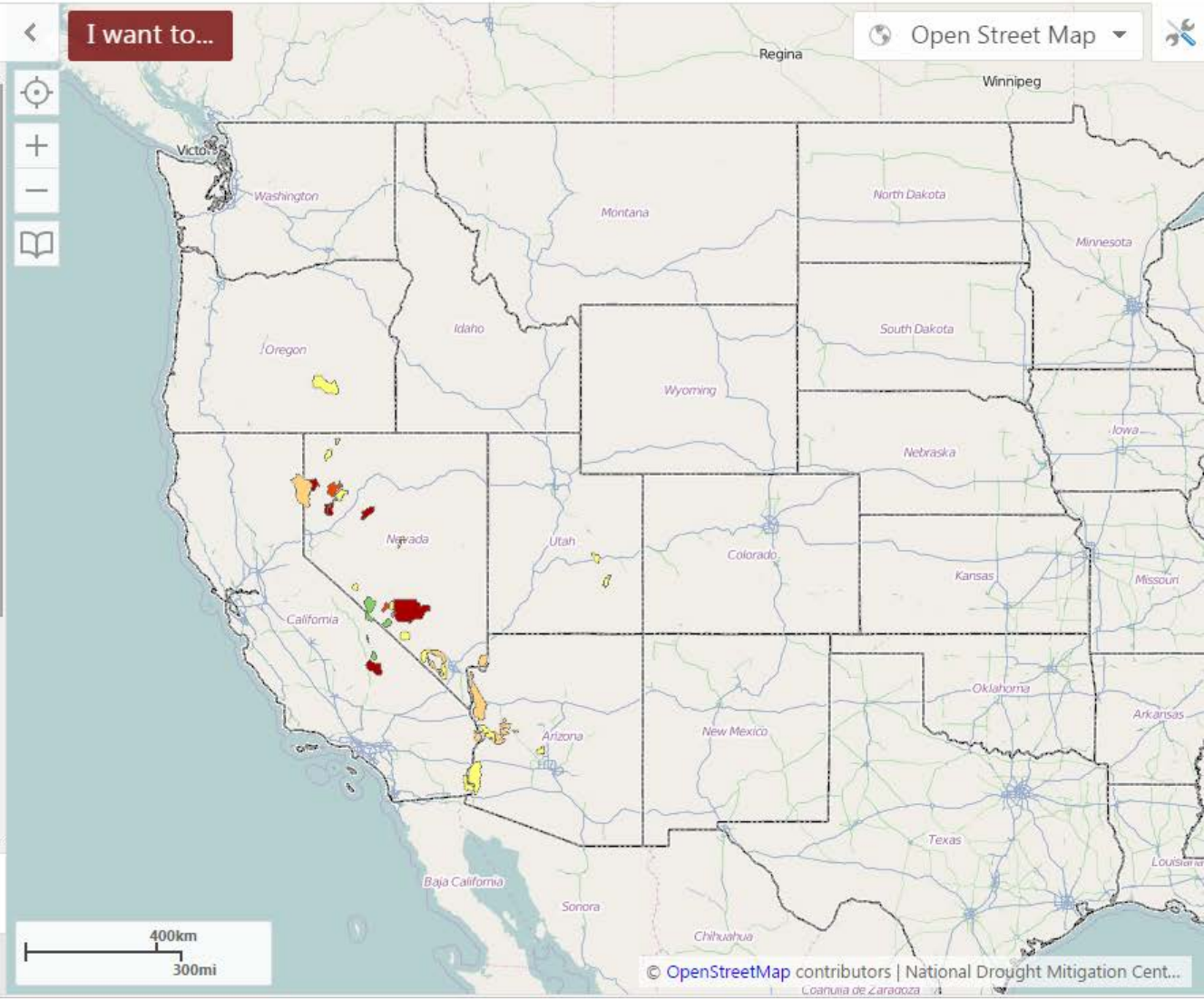

Wild Horse and Burro

Search...

Sign in

Tools | Find Data

Home | Initial View | Identify | Print | Adoption Center Search

Basic Tools

Pan | Zoom In | Zoom Out | Initial View | Full Extent | Previous Extent | Next Extent | Bookmarks

Navigation

Map Layers

I want to...

Open Street Map

- Operational Layers
  - BLM_Natl_WHB_Geocortex_External
    - Horse and Burro Adoption Centers
    - Population as Percent of Horse AML
    - Population as Percent of Burro AML
    - HA Estimated Horse Populations
      - 1 - 100
      - 101 - 200
      - 201 - 300
      - 301 - 426
    - HA Estimated Burro Populations
  - GEOMAC National Fire Locations and Perim...
  - State Boundaries
- Drought Monitor

Show Legend

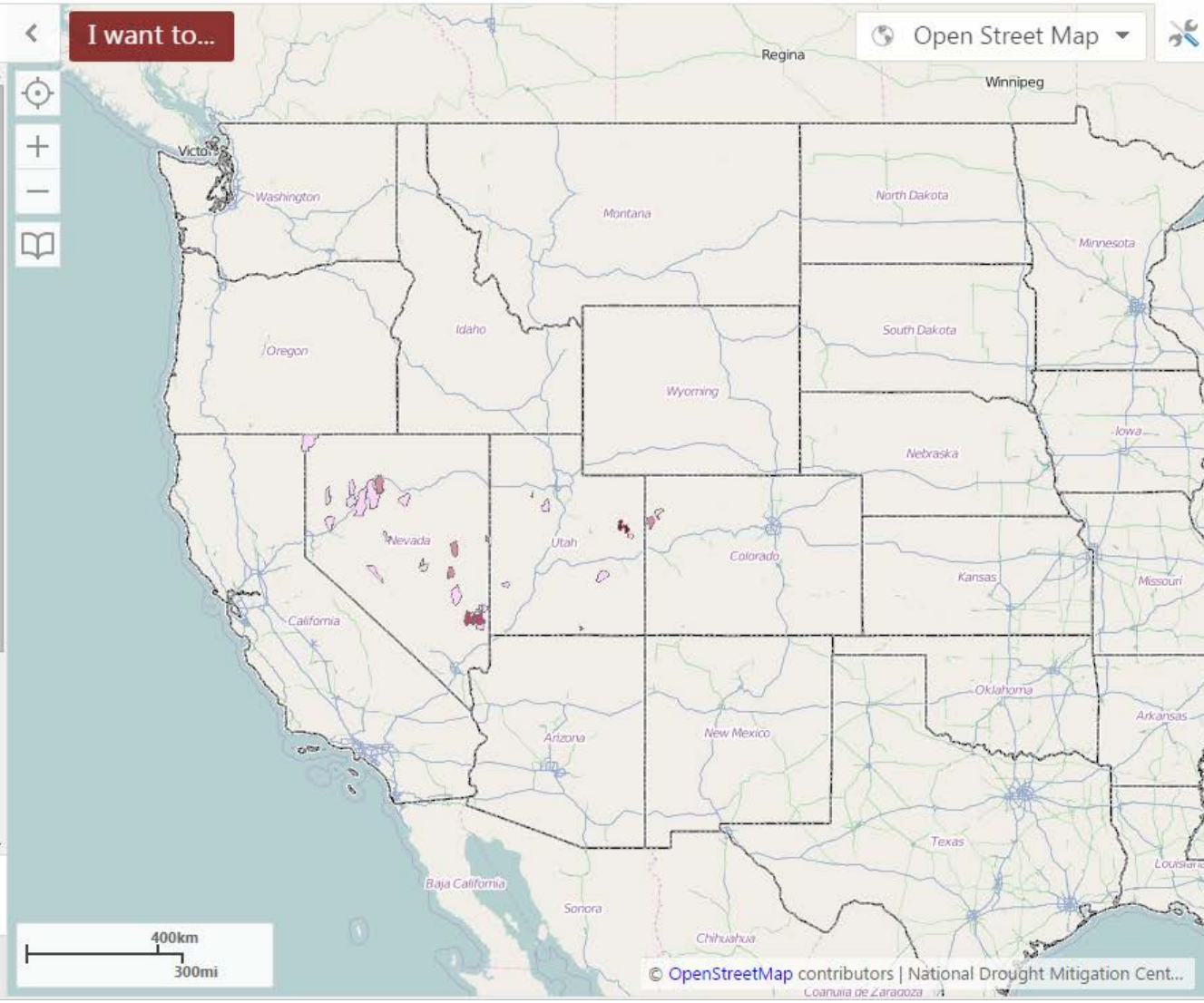

Wild Horse and Burro

Search...

Sign in

Tools | Find Data

Home | Initial View | Identify | Print | Adoption Center Search

Basic Tools

Pan | Zoom In | Zoom Out | Initial View | Full Extent | Previous Extent | Next Extent | Bookmarks

Navigation

Map Layers

I want to...

Open Street Map

- Operational Layers
  - BLM_Natl_WHB_Geocortex_External
    - Horse and Burro Adoption Centers
    - Population as Percent of Horse AML
    - Population as Percent of Burro AML
    - HA Estimated Horse Populations
    - HA Estimated Burro Populations
      - 1 - 100
      - 101 - 200
      - 201 - 300
  - GEOMAC National Fire Locations and Perim...
    - State Boundaries
  - Drought Monitor
  - BLM National Surface Management Agency

Show Legend

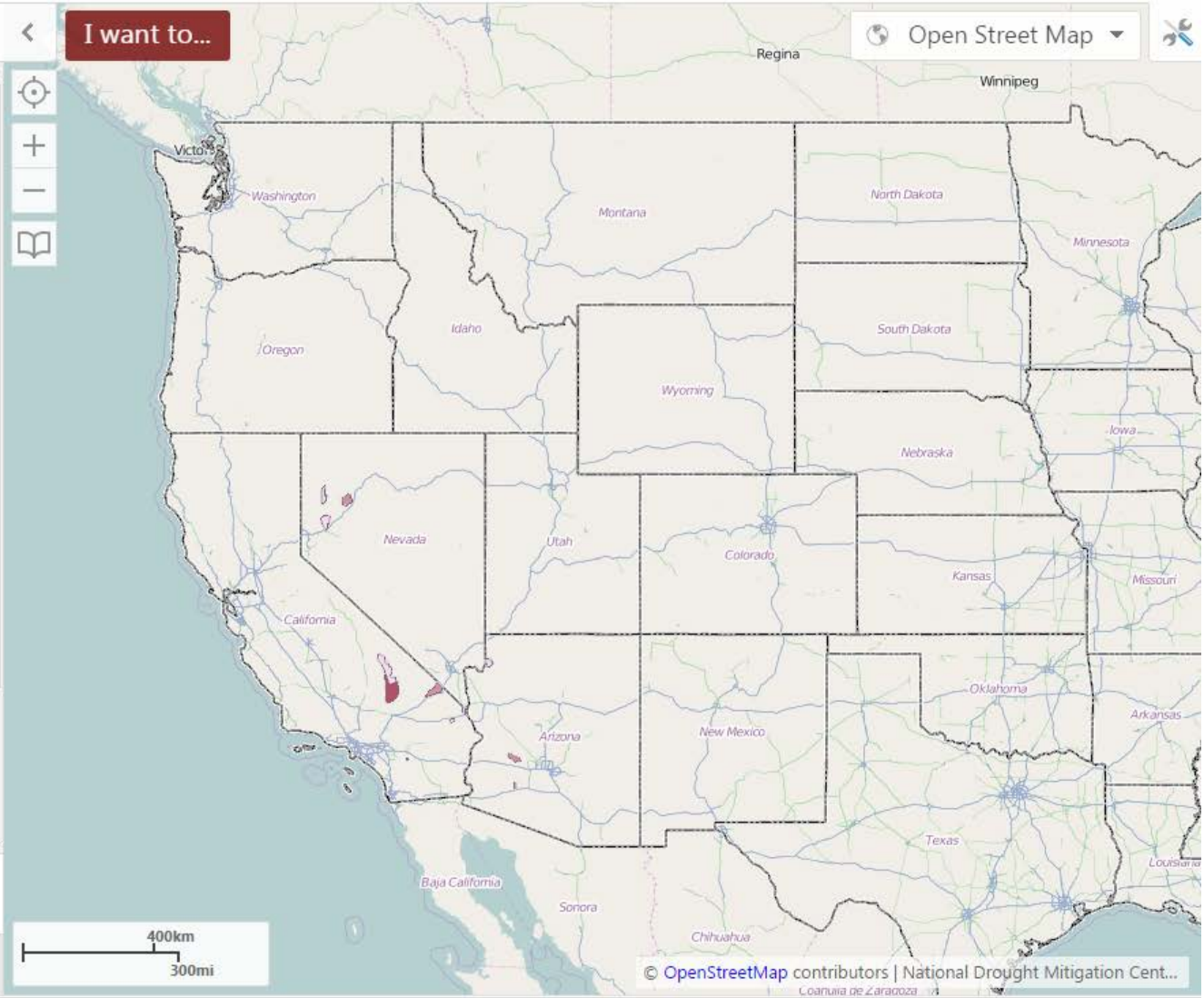

Wild Horse and Burro

Search...

Sign in

Tools | Find Data

Home | Initial View | Identify | Print | Adoption Center Search

Basic Tools

Pan | Zoom In | Zoom Out | Initial View | Full Extent | Previous Extent | Next Extent | Bookmarks

Navigation

Map Layers

I want to...

World Street Map

- Operational Layers
  - BLM_Natl_WHB_Geocortex_External
    - Horse and Burro Adoption Centers
    - Population as Percent of Horse AML
      - At or below AML
      - 101 - 300% of AML (Over)
      - 301 - 1000% of AML (Over)
      - > 1000% of AML (Over)
      - Not designated for horses
    - Population as Percent of Burro AML
    - HA Estimated Horse Populations
    - HA Estimated Burro Populations
  - GEOMAC National Fire Locations and Perim...
  - State Boundaries

Show Legend

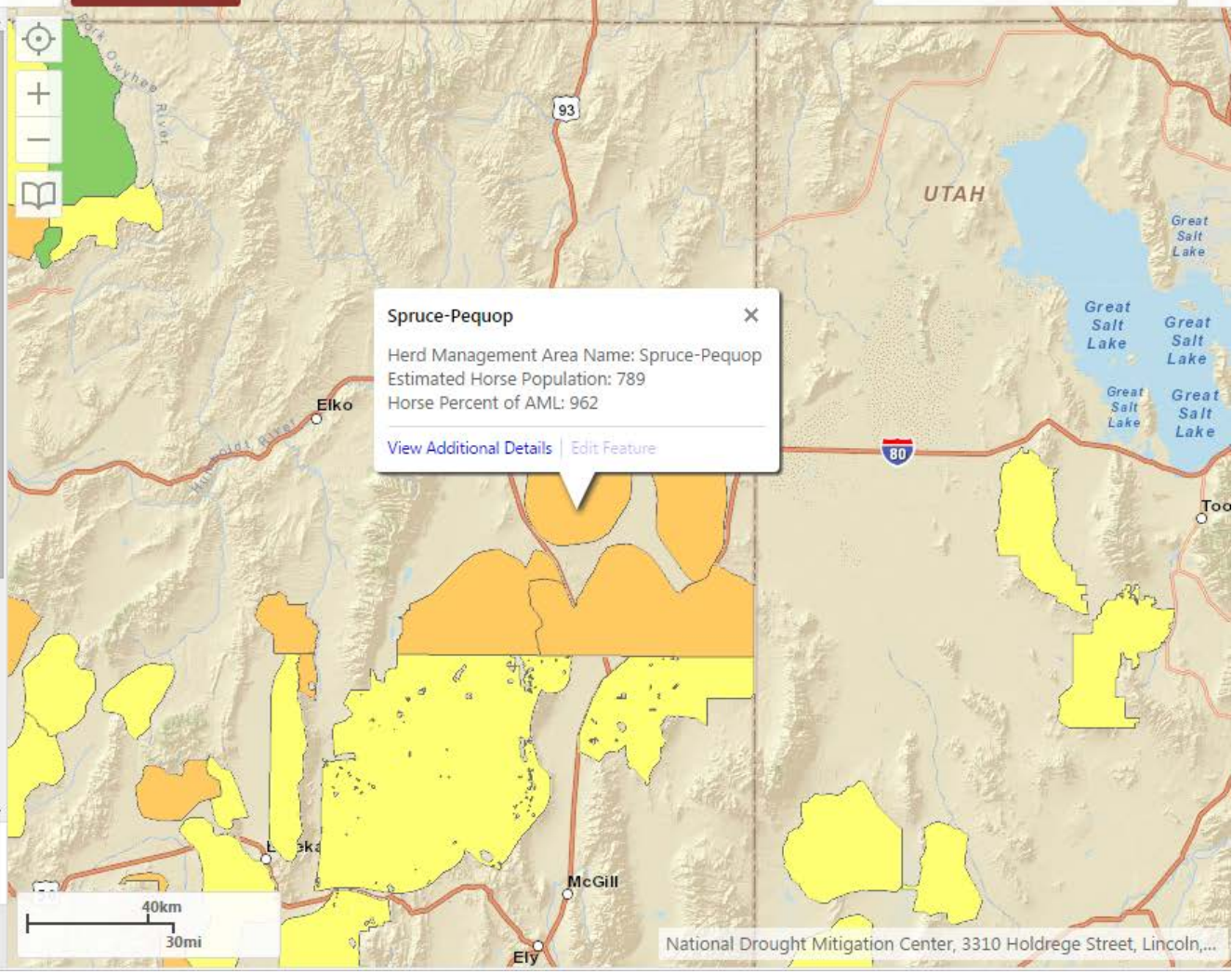

Wild Horse and Burro

Search...

Sign in

Tools | Find Data

Home | Initial View | Identify | Print | Adoption Center Search

Basic Tools

Pan | Zoom In | Zoom Out | Initial View | Full Extent | Previous Extent | Next Extent | Bookmarks

Navigation

Spruce-Pequop

Administrative Agency Code	Bureau of Land Management
Herd Type	Horse
Transfer Acres	0
BLM Acres	234975
Total Acres	240744
Horse AML Low	49
Horse AML High	82
Estimated Horse Population	789
Horse Percent of AML	962
Population Inventory Date	1/1/2015
Last Gather Date	2/1/2011
Most Recent Year at AML	2005

I want to...

World Street Map

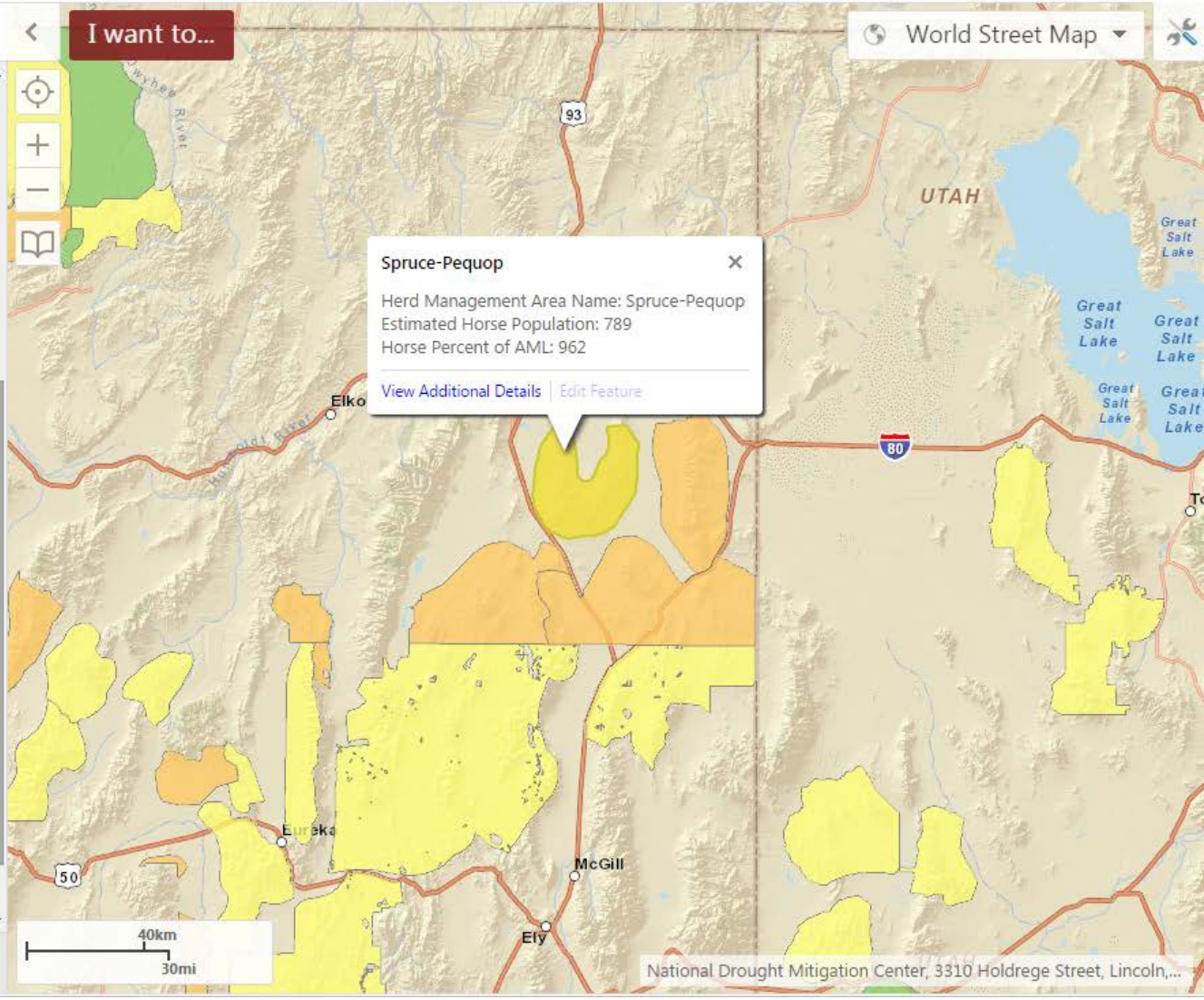

Wild Horse and Burro

Search...

Sign in

Tools | Find Data

Home | Initial View | Identify | Print | Adoption Center Search

Basic Tools

Pan | Zoom In | Zoom Out | Initial View | Full Extent | Previous Extent | Next Extent | Bookmarks

Navigation

Little Book Cliffs

Administrative Agency Code	Bureau of Land Management
Herd Type	Horse
Transfer Acres	N/A
BLM Acres	35178
Total Acres	36100
Horse AML Low	90
Horse AML High	150
Estimated Horse Population	146
Horse Percent of AML	Within AML
Population Inventory Date	6/1/2013
Last Gather Date	9/1/2013
Most Recent Year at AML	2015

I want to...

World Street Map

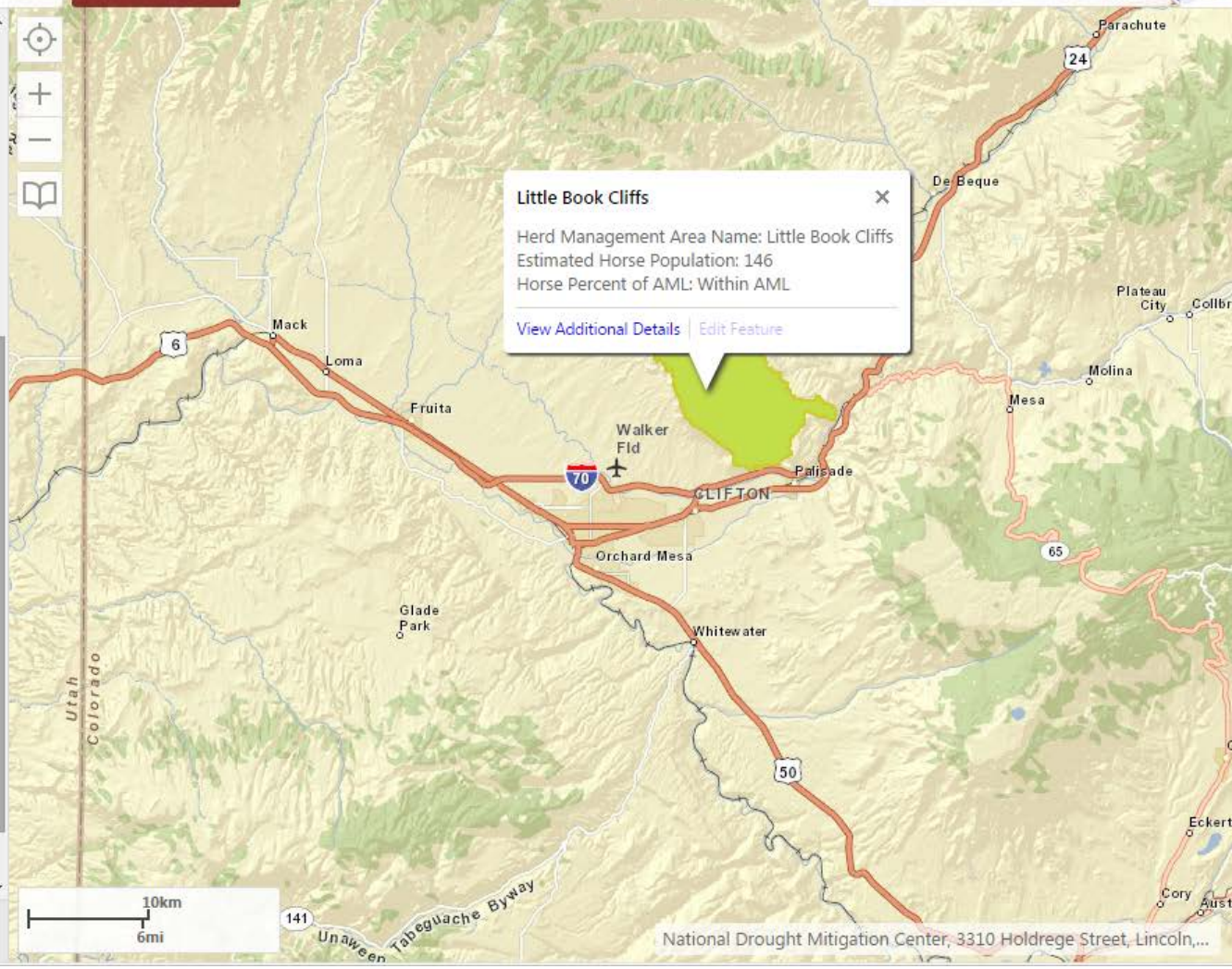

Wild Horse and Burro

Search...

Sign in

Tools | Find Data

Home | Initial View | Identify | Print | Adoption Center Search

Basic Tools

Pan | Zoom In | Zoom Out | Initial View | Full Extent | Previous Extent | Next Extent | Bookmarks

Navigation

Black Mountain

Administrative Agency Code	Bureau of Land Management
Herd Type	Burro
Transfer Acres	N/A
BLM Acres	543307
Total Acres	773136
Burro AML Low	382
Burro AML High	478
Estimated Burro Population	1450
Population Inventory Date	4/1/2014
Last Gather Date	4/1/2012
Most Recent Year at AML	2001

I want to...

World Street Map

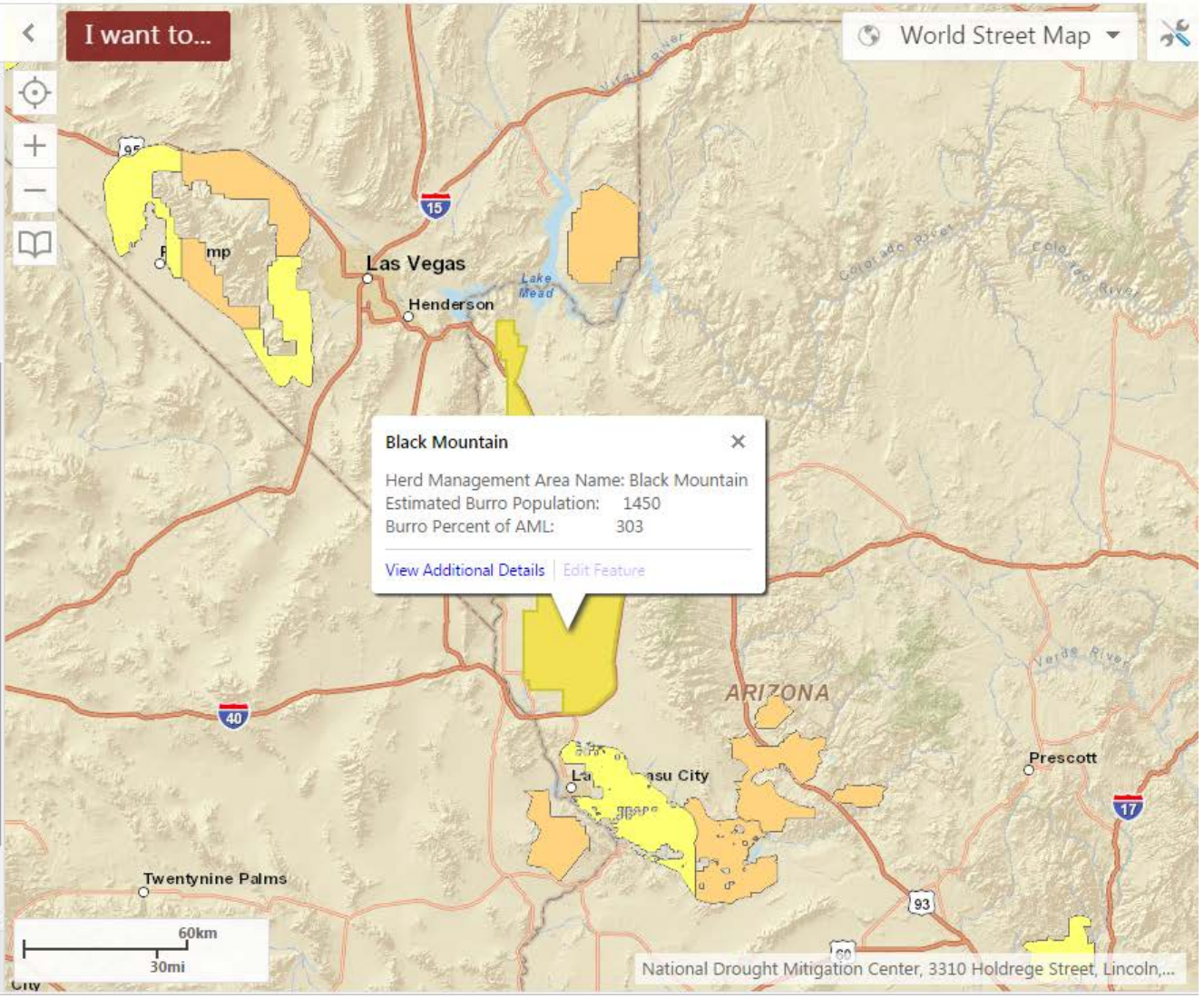

Black Mountain

Herd Management Area Name: Black Mountain
Estimated Burro Population: 1450
Burro Percent of AML: 303

View Additional Details | Edit Feature

Wild Horse and Burro

Search...

Sign in

Tools | Find Data

Home | Initial View | Identify | Print | Adoption Center Search

Basic Tools

Pan | Zoom In | Zoom Out | Initial View | Full Extent | Previous Extent | Next Extent | Bookmarks

Navigation

Map Layers

I want to...

World Street Map

- GEOMAC National Fire Locations and Perim...
  - Current Fires
  - Current Fire Perimeters
  - MODIS Thermal Satellite
  - HMS Thermal Satellite
  - All Current Year Fires
    - Human Caused
    - Lightning Caused
    - Cause Unknown
    - Other
  - Previous Perimeters
  - Previous MODIS
  - 2014 Fires
  - 2013 Fires

Show Legend

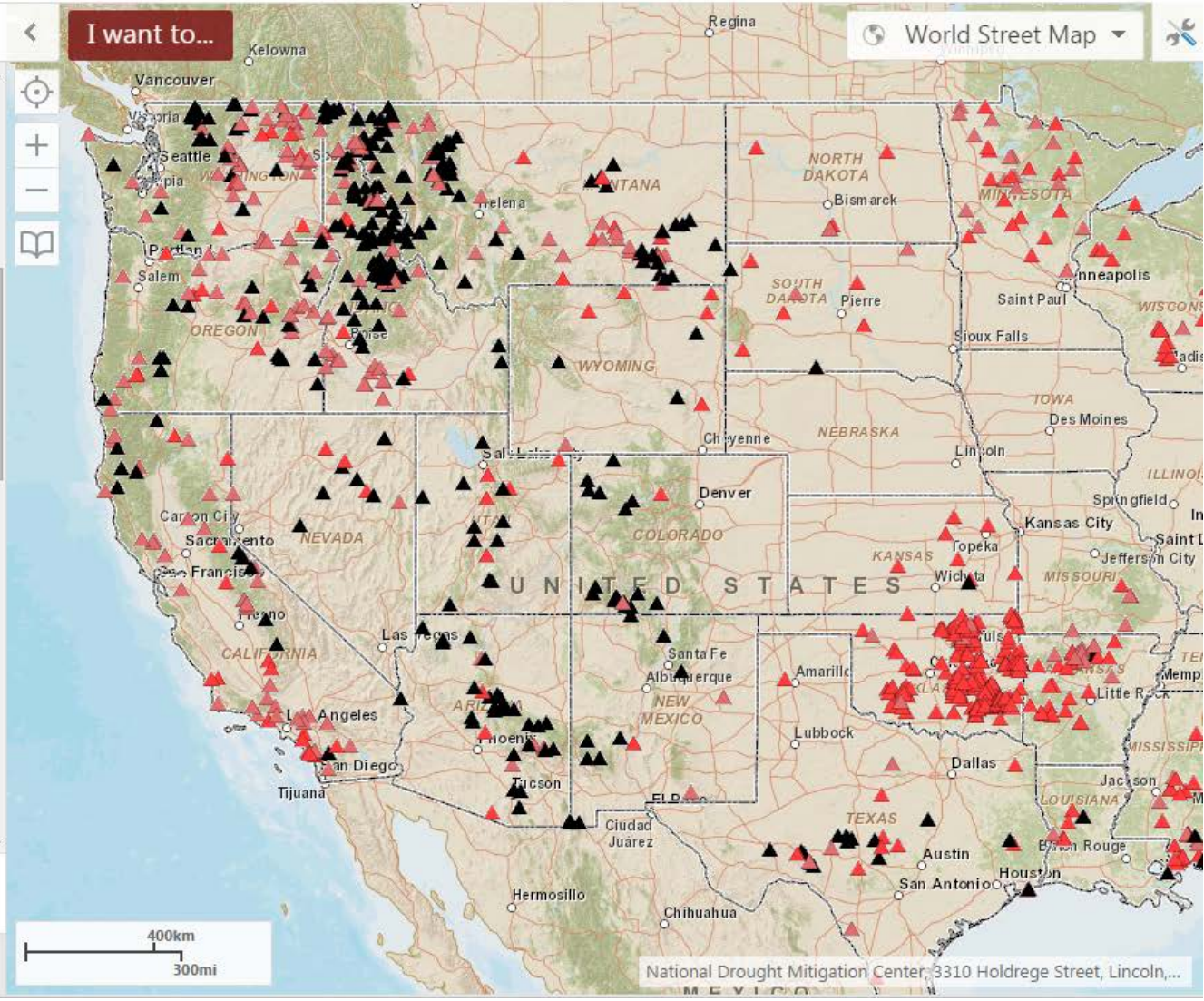

Wild Horse and Burro

Search...

Sign in

Tools | Find Data

Home | Initial View | Identify | Print | Adoption Center Search

Basic Tools

Pan | Zoom In | Zoom Out | Initial View | Full Extent | Previous Extent | Next Extent | Bookmarks

Navigation

Map Layers

- All Current Year Fires
- Previous Perimeters
- Previous MODIS
- 2014 Fires
  - Human Caused
  - Lightning Caused
  - Unknown Cause
  - Other
- 2013 Fires
  - Human Caused
  - Lightning Caused
  - Unknown Cause
  - Other

Show Legend

I want to...

World Street Map

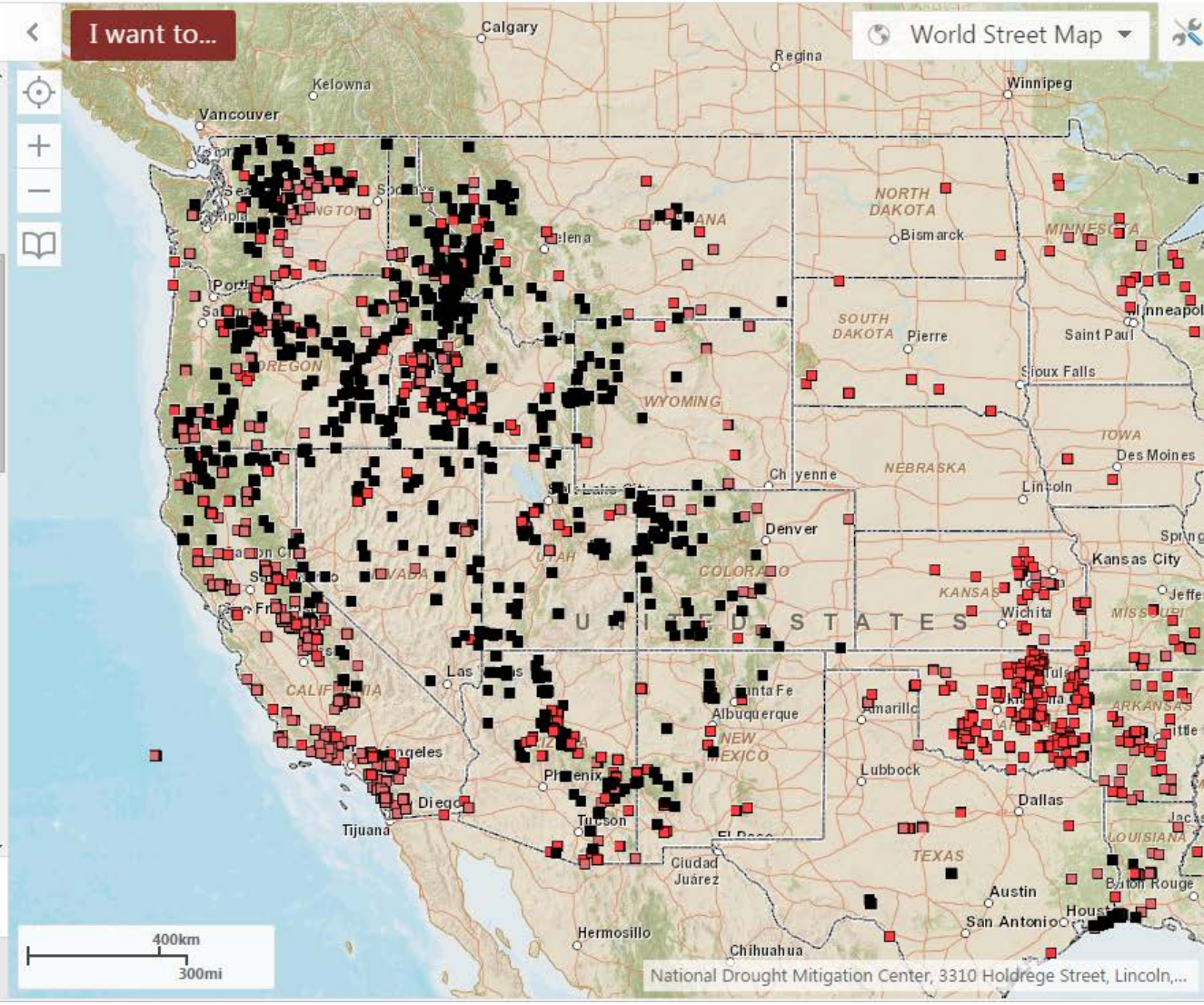

National Drought Mitigation Center, 3310 Holdrege Street, Lincoln,...

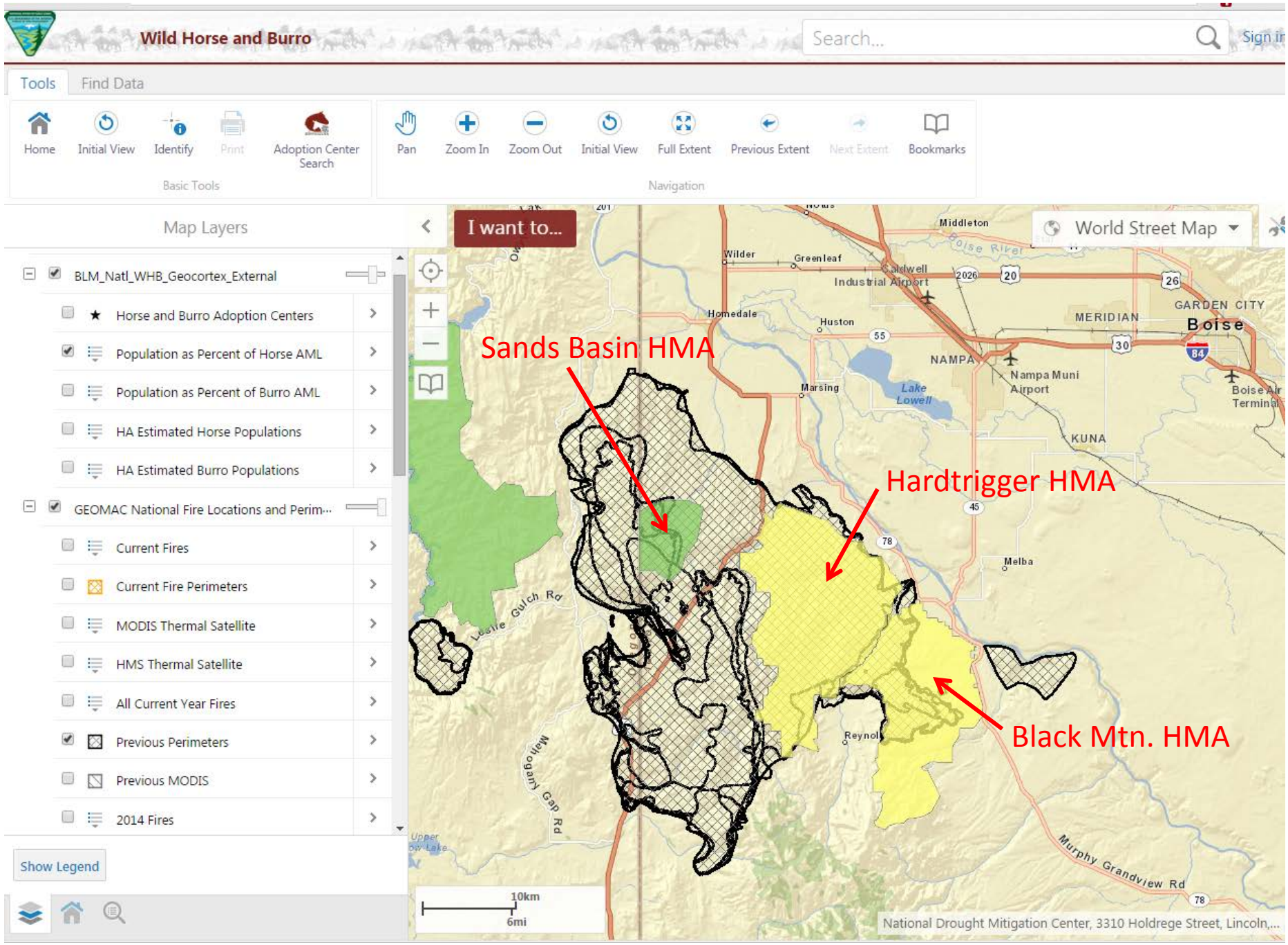
Wild Horse and Burro
Search...
Sign in
Tools
Find Data
Home
Initial View
Identify
Print
Adoption Center Search
Basic Tools
Pan
Zoom In
Zoom Out
Initial View
Full Extent
Previous Extent
Next Extent
Bookmarks
Navigation
Map Layers
I want to...
World Street Map
BLM_Natl_WHB_Geocortex_External
Horse and Burro Adoption Centers
Population as Percent of Horse AML
Population as Percent of Burro AML
HA Estimated Horse Populations
HA Estimated Burro Populations
GEOMAC National Fire Locations and Perim...
Current Fires
Current Fire Perimeters
MODIS Thermal Satellite
HMS Thermal Satellite
All Current Year Fires
Previous Perimeters
Previous MODIS
2014 Fires
Show Legend
Sands Basin HMA
Hardtrigger HMA
Black Mtn. HMA
Middleton
Wilder
Greenleaf
Caldwell
Industrial Airport
Homedale
Huston
Marsing
Lake Lowell
NAMPA
Nampa Muni Airport
MERIDIAN
GARDEN CITY
Boise
Boise Air Terminal
KUNA
Melba
Reynolds
Leslie Gulch Rd
Hogan Gap Rd
Murphy Grandview Rd
10km
6mi
National Drought Mitigation Center, 3310 Holdrege Street, Lincoln,...

Wild Horse and Burro

Search...

Sign in

Tools | Find Data

Home | Initial View | Identify | Print | Adoption Center Search

Basic Tools

Pan | Zoom In | Zoom Out | Initial View | Full Extent | Previous Extent | Next Extent | Bookmarks

Navigation

Map Layers

- GEOMAC National Fire Locations and Perim...
- State Boundaries
- Drought Monitor
  - Most recent release
    - D0 Abnormally Dry
    - D1 Moderate Drought
    - D2 Severe Drought
    - D3 Extreme Drought
    - D4 Exceptional Drought
  - T-1 week
  - T-3 weeks
  - T-4 weeks
  - T-5 weeks
  - T-6 weeks

Show Legend

I want to...

World Street Map

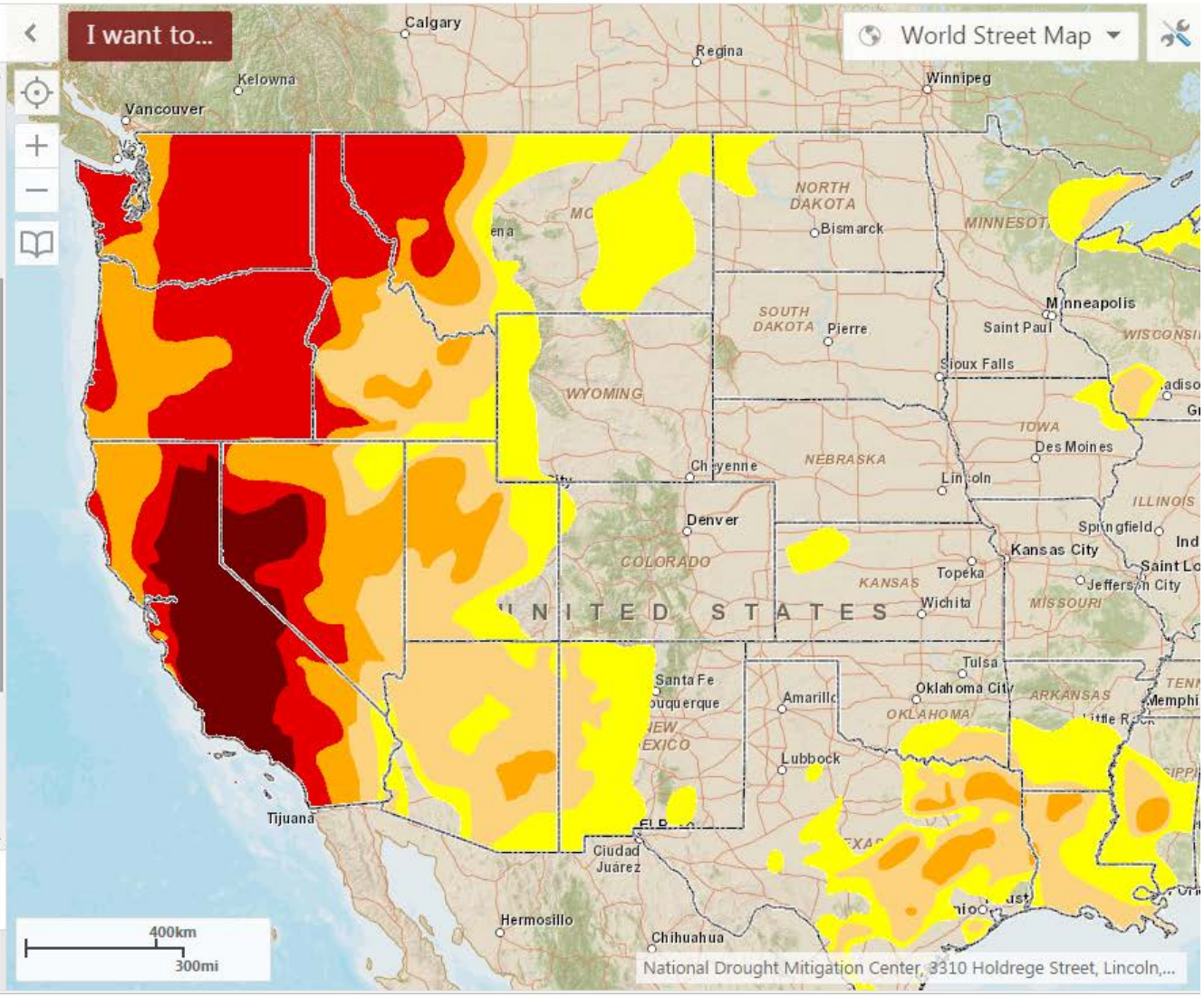

National Drought Mitigation Center, 3310 Holdrege Street, Lincoln,...

Wild Horse and Burro

Search...

Sign in

Tools | Find Data

Home | Initial View | Identify | Print | Adoption Center Search

Basic Tools

Pan | Zoom In | Zoom Out | Initial View | Full Extent | Previous Extent | Next Extent | Bookmarks

Navigation

Map Layers

- Population as Percent of Horse AML
- Population as Percent of Burro AML
- HA Estimated Horse Populations
- HA Estimated Burro Populations
- GEOMAC National Fire Locations and Perim...
- State Boundaries
- Drought Monitor
  - Most recent release
    - D0 Abnormally Dry
    - D1 Moderate Drought
    - D2 Severe Drought
    - D3 Extreme Drought
    - D4 Exceptional Drought
  - T-1 week

Show Legend

I want to...

World Street Map

Wheeler Pass

Herd Management Area Name: Wheeler Pass
Estimated Horse Population: 467
Horse Percent of AML: 708
HMA contains both horses and burros, see other layer for additional population information

View Additional Details | Edit Feature

Los Angel

Long Beach

100km

60mi

National Drought Mitigation Center, 3310 Holdrege Street, Lincoln,...