Pacific Ocean
Washington
Montana
North Dakota
Oregon
Idaho
South Dakota
Wyoming
Nebraska
Nevada
Colorado
Kansas
California
Utah
Arizona
Oklahoma
New Mexico
Texas
Section 368 Corridors
National Overview
U.S. Department of the Interior
Bureau of Land Management
Division of Lands, Realty and Cadastral Survey
Section 368 Corridor of Concern
Section 368 Corridor
State Boundary
Bureau of Land Management Land
US Forest Service Land
0
100
200
MILES

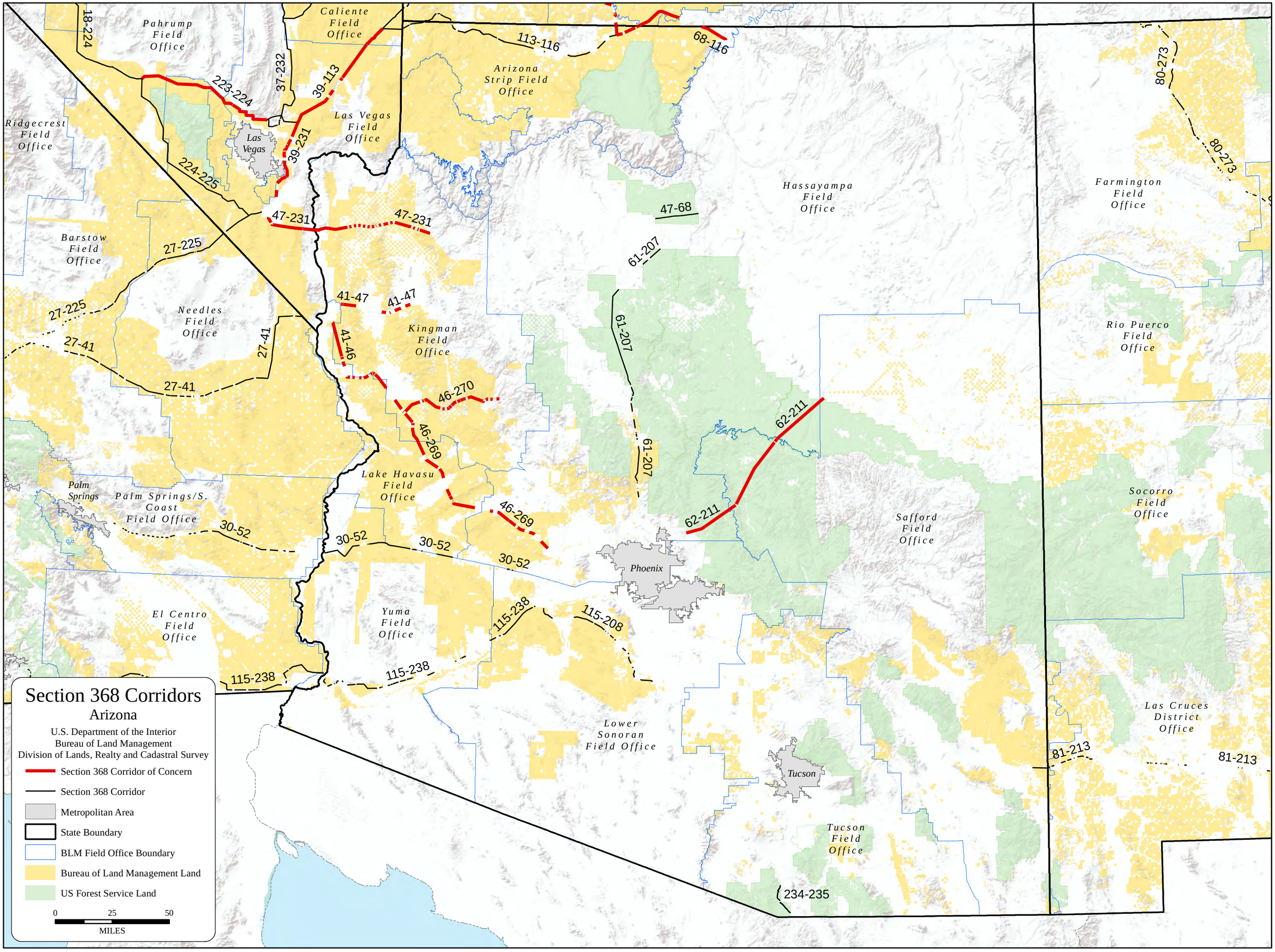
Section 368 Corridors
Arizona
U.S. Department of the Interior
Bureau of Land Management
Division of Lands, Realty and Cadastral Survey
Section 368 Corridor of Concern
Section 368 Corridor
Metropolitan Area
State Boundary
BLM Field Office Boundary
Bureau of Land Management Land
US Forest Service Land
0
25
50
MILES
Pahrump Field Office
Caliente Field Office
Arizona Strip Field Office
Ridgecrest Field Office
Las Vegas Field Office
Las Vegas
Hassayampa Field Office
Farmington Field Office
Barstow Field Office
Needles Field Office
Kingman Field Office
Rio Puerco Field Office
Lake Havasu Field Office
Palm Springs
Palm Springs/S. Coast Field Office
Safford Field Office
Socorro Field Office
Phoenix
El Centro Field Office
Yuma Field Office
Lower Sonoran Field Office
Las Cruces District Office
Tucson
Tucson Field Office
18-224
223-224
37-232
39-113
39-231
224-225
113-116
68-116
80-273
47-231
47-68
27-225
61-207
41-47
41-46
27-41
46-270
46-269
62-211
30-52
115-238
115-208
81-213
234-235

Section 368 Corridors
California
U.S. Department of the Interior
Bureau of Land Management
Division of Lands, Realty and Cadastral Survey
Section 368 Corridor of Concern
Section 368 Corridor
State Boundary
Metropolitan Area
BLM Field Office Boundary
Bureau of Land Management Land
US Forest Service Land
0 25 50
MILES
Arcata Field Office
Redding Field Office
Alturas Field Office
Eagle Lake Field Office
Surprise Field Office
Humboldt River Field Office
Black Rock Field Office
Tuscarora Field Office
Wells Field Office
Salt Lake Field Office
Ukiah Field Office
Sierra Front Field Office
Stillwater Field Office
Mount Lewis Field Office
Egan Field Office
Schell Field Office
Fillmore Field Office
Mother Lode Field Office
Bishop Field Office
Tonopah Field Office
Caliente Field Office
Cedar City Field Office
Richfield Field Office
Kanab Field Office
Pahrump Field Office
St George Field Office
Hollister Field Office
Bakersfield Field Office
Ridgecrest Field Office
Las Vegas Field Office
Arizona Strip Field Office
Hassayampa Field Office
Barstow Field Office
Needles Field Office
Kingman Field Office
Lake Havasu Field Office
Palm Springs South Coast Field Office
El Centro Field Office
Yuma Field Office
Lower Sonoran Field Office
Sacramento
Santa Rosa
Stockton
Modesto
San Francisco
San Jose
Fresno
Bakersfield
Reno
Lancaster
Victorville
Oxnard
Los Angeles
Palm Springs
San Diego
Phoenix
Ogden
Salt Lake City
Provo
101-263
261-262
3-8
8-104
15-104
16-24
16-17
17-35
15-17
6-15
18-224
18-23
23-106
23-25
264-265
107-268
236-237
223-224
37-232
43-44
44-110
110-114
110-233
44-239
114-241
66-259
116-206
113-114
113-116
68-116
47-231
47-68
61-207
41-47
41-46
46-270
46-269
27-225
27-266
27-41
30-52
62-211
115-208
115-238

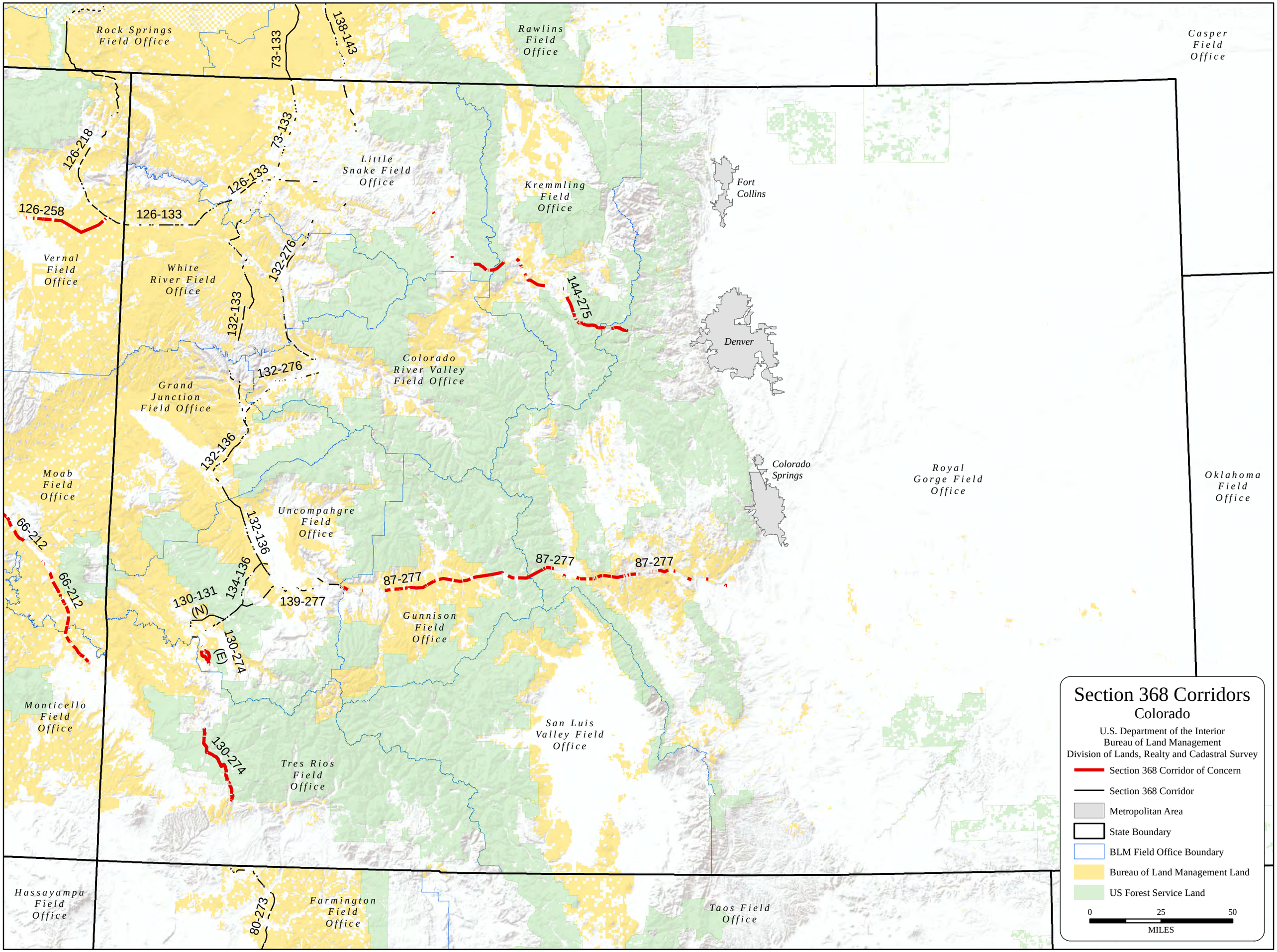
Rock Springs Field Office
Rawlins Field Office
Casper Field Office
Little Snake Field Office
Kremmling Field Office
Fort Collins
Vernal Field Office
White River Field Office
Denver
Colorado River Valley Field Office
Grand Junction Field Office
Colorado Springs
Royal Gorge Field Office
Oklahoma Field Office
Moab Field Office
Uncompahgre Field Office
Gunnison Field Office
San Luis Valley Field Office
Monticello Field Office
Tres Rios Field Office
Hassayampa Field Office
Farmington Field Office
Taos Field Office
73-133
138-143
126-218
126-258
126-133
132-276
132-133
144-275
132-136
66-212
134-136
87-277
139-277
130-131 (N)
130-274 (E)
130-274
80-273
Section 368 Corridors
Colorado
U.S. Department of the Interior
Bureau of Land Management
Division of Lands, Realty and Cadastral Survey
Section 368 Corridor of Concern
Section 368 Corridor
Metropolitan Area
State Boundary
BLM Field Office Boundary
Bureau of Land Management Land
US Forest Service Land
0
25
50
MILES

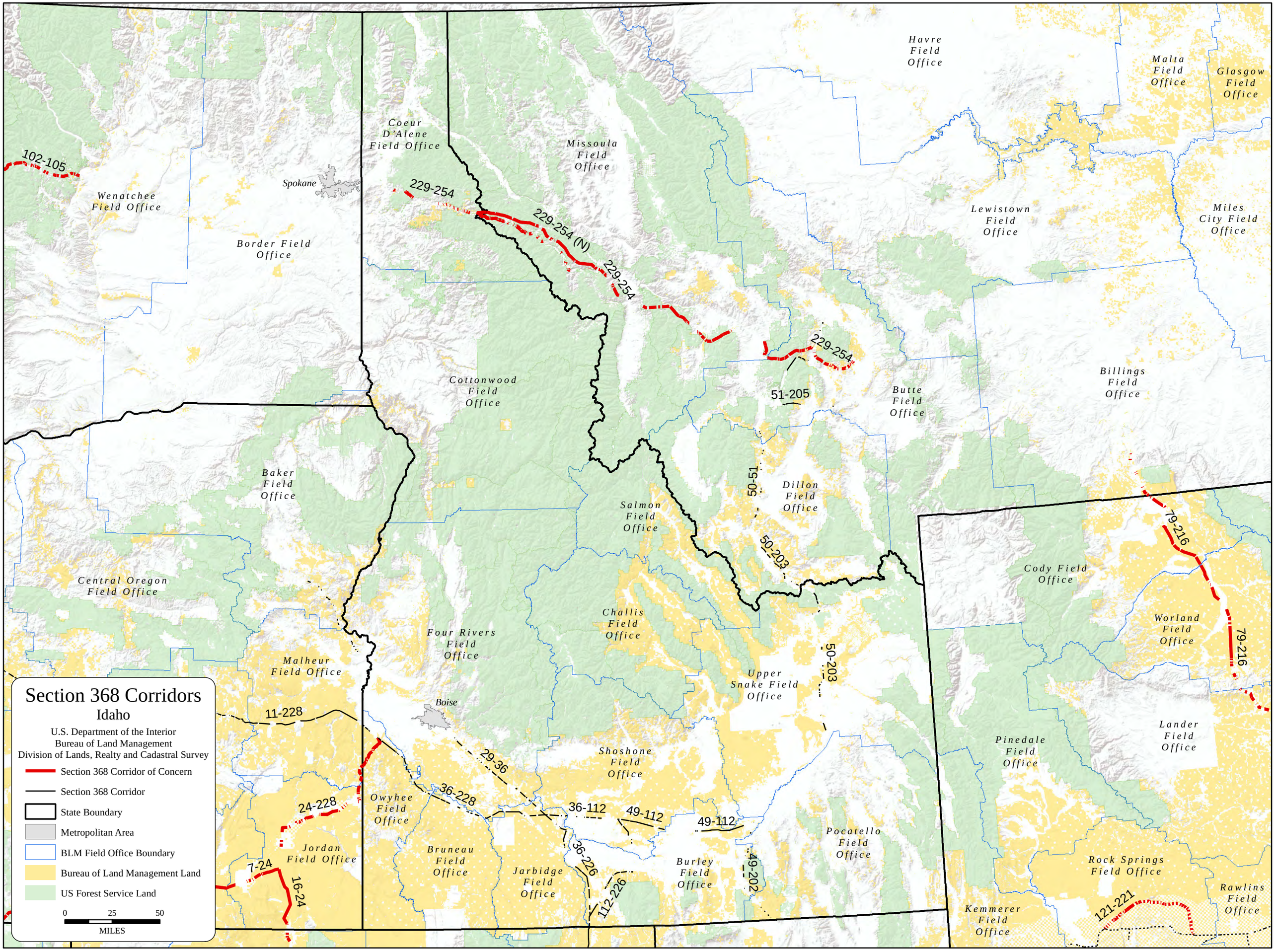
Section 368 Corridors
Idaho
U.S. Department of the Interior
Bureau of Land Management
Division of Lands, Realty and Cadastral Survey
Section 368 Corridor of Concern
Section 368 Corridor
State Boundary
Metropolitan Area
BLM Field Office Boundary
Bureau of Land Management Land
US Forest Service Land
0
25
50
MILES
Spokane
Boise
102-105
229-254
229-254 (N)
229-254
229-254
51-205
50-51
50-203
50-203
79-216
79-216
11-228
29-36
36-228
36-112
49-112
49-112
36-226
112-226
49-202
24-228
7-24
16-24
121-221
Havre Field Office
Malta Field Office
Glasgow Field Office
Coeur D'Alene Field Office
Missoula Field Office
Wenatchee Field Office
Border Field Office
Lewistown Field Office
Miles City Field Office
Cottonwood Field Office
Butte Field Office
Billings Field Office
Baker Field Office
Salmon Field Office
Dillon Field Office
Central Oregon Field Office
Cody Field Office
Worland Field Office
Four Rivers Field Office
Challis Field Office
Malheur Field Office
Upper Snake Field Office
Lander Field Office
Pinedale Field Office
Shoshone Field Office
Owyhee Field Office
Jordan Field Office
Bruneau Field Office
Jarbidge Field Office
Burley Field Office
Pocatello Field Office
Rock Springs Field Office
Rawlins Field Office
Kemmerer Field Office

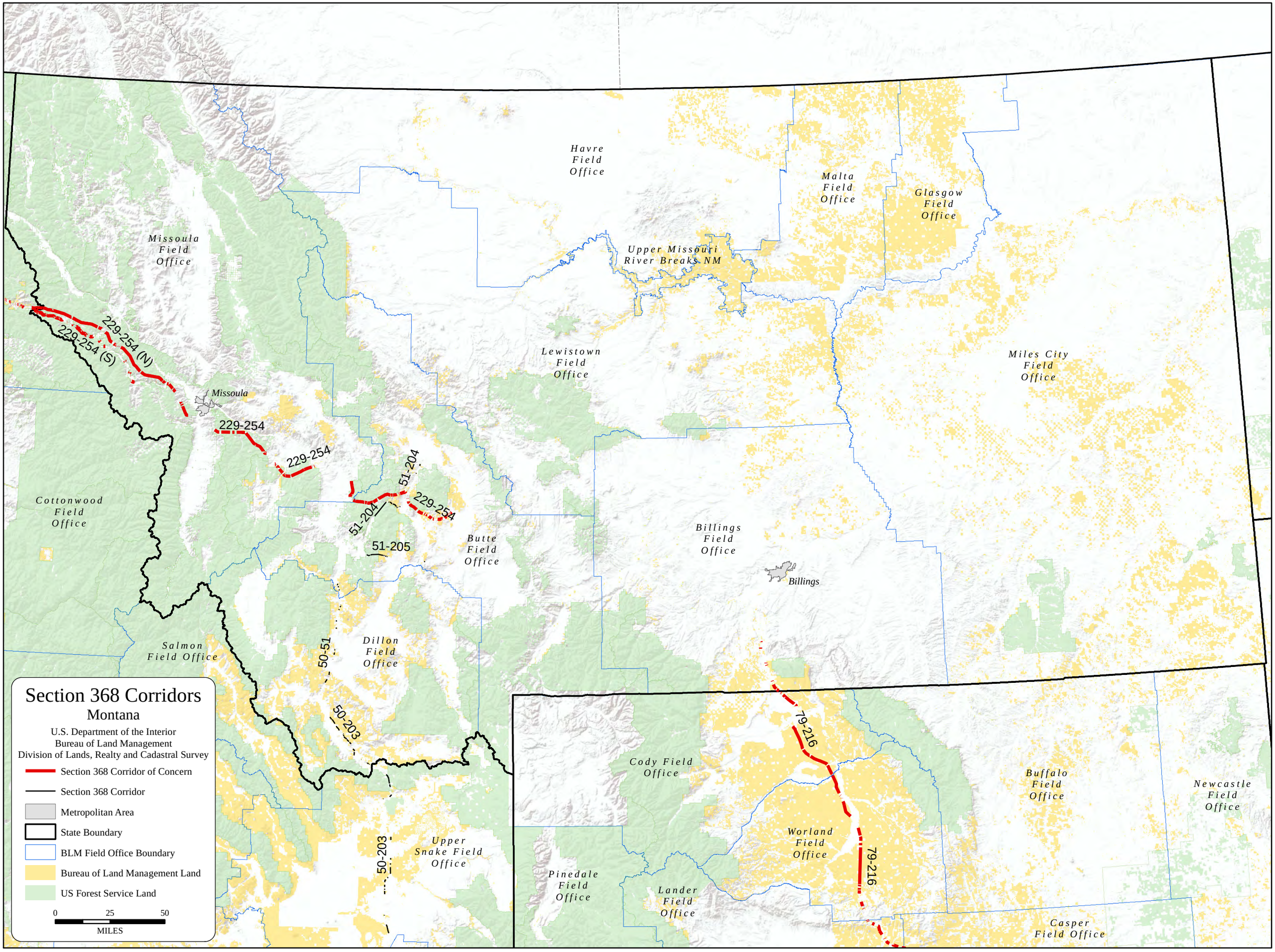
Section 368 Corridors
Montana
U.S. Department of the Interior
Bureau of Land Management
Division of Lands, Realty and Cadastral Survey
Section 368 Corridor of Concern
Section 368 Corridor
Metropolitan Area
State Boundary
BLM Field Office Boundary
Bureau of Land Management Land
US Forest Service Land
0
25
50
MILES
Havre Field Office
Malta Field Office
Glasgow Field Office
Missoula Field Office
Upper Missouri River Breaks NM
Lewistown Field Office
Miles City Field Office
Missoula
229-254 (N)
229-254 (S)
229-254
229-254
229-254
51-204
51-204
51-205
Butte Field Office
Billings Field Office
Billings
Cottonwood Field Office
Salmon Field Office
Dillon Field Office
50-51
50-203
50-203
Upper Snake Field Office
Cody Field Office
79-216
79-216
Worland Field Office
Buffalo Field Office
Newcastle Field Office
Pinedale Field Office
Lander Field Office
Casper Field Office

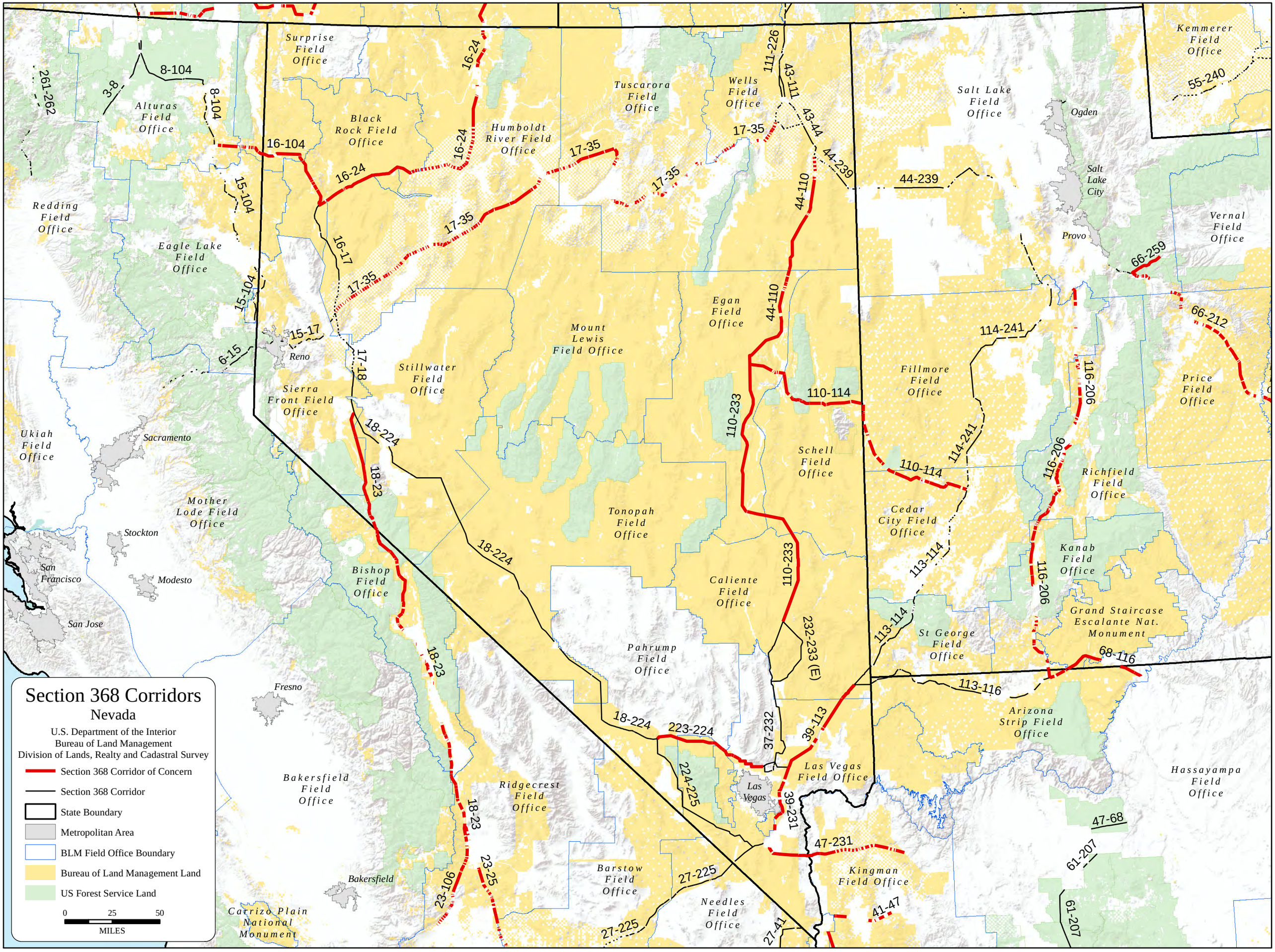
Section 368 Corridors
Nevada
U.S. Department of the Interior
Bureau of Land Management
Division of Lands, Realty and Cadastral Survey
Section 368 Corridor of Concern
Section 368 Corridor
State Boundary
Metropolitan Area
BLM Field Office Boundary
Bureau of Land Management Land
US Forest Service Land
0
25
50
MILES
Surprise Field Office
Alturas Field Office
Black Rock Field Office
Humboldt River Field Office
Tuscarora Field Office
Wells Field Office
Salt Lake Field Office
Kemmerer Field Office
Redding Field Office
Eagle Lake Field Office
Mount Lewis Field Office
Egan Field Office
Stillwater Field Office
Sierra Front Field Office
Ukiah Field Office
Mother Lode Field Office
Bishop Field Office
Tonopah Field Office
Caliente Field Office
Pahrump Field Office
Schell Field Office
Fillmore Field Office
Vernal Field Office
Price Field Office
Richfield Field Office
Cedar City Field Office
Kanab Field Office
St George Field Office
Grand Staircase Escalante Nat. Monument
Arizona Strip Field Office
Hassayampa Field Office
Bakersfield Field Office
Ridgecrest Field Office
Barstow Field Office
Needles Field Office
Las Vegas Field Office
Kingman Field Office
Carrizo Plain National Monument
Sacramento
Stockton
Modesto
San Francisco
San Jose
Fresno
Bakersfield
Reno
Las Vegas
Salt Lake City
Ogden
Provo
8-104
3-8
261-262
16-104
16-24
15-104
16-17
17-35
15-17
6-15
17-18
18-224
18-23
111-226
43-111
43-44
44-239
44-110
110-114
110-233
114-241
116-206
66-259
66-212
113-114
232-233 (E)
68-116
113-116
37-232
39-113
223-224
224-225
39-231
47-231
47-68
61-207
41-47
27-225
27-41
23-106
23-25
55-240

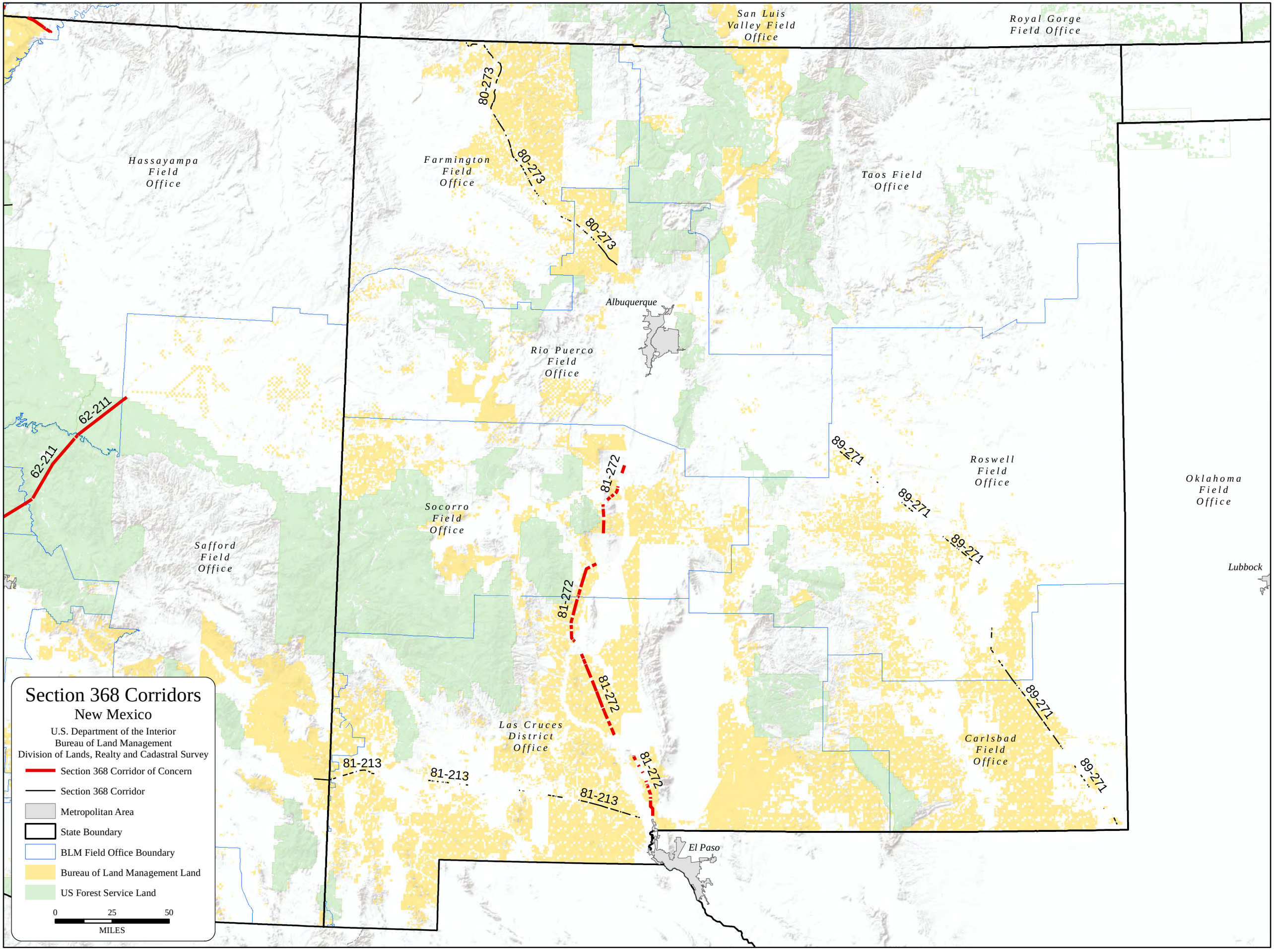
Section 368 Corridors
New Mexico
U.S. Department of the Interior
Bureau of Land Management
Division of Lands, Realty and Cadastral Survey
Section 368 Corridor of Concern
Section 368 Corridor
Metropolitan Area
State Boundary
BLM Field Office Boundary
Bureau of Land Management Land
US Forest Service Land
0
25
50
MILES
Hassayampa Field Office
Safford Field Office
Farmington Field Office
San Luis Valley Field Office
Royal Gorge Field Office
Taos Field Office
Albuquerque
Rio Puerco Field Office
Socorro Field Office
Las Cruces District Office
Roswell Field Office
Carlsbad Field Office
Oklahoma Field Office
Lubbock
El Paso
80-273
62-211
81-272
81-213
89-271

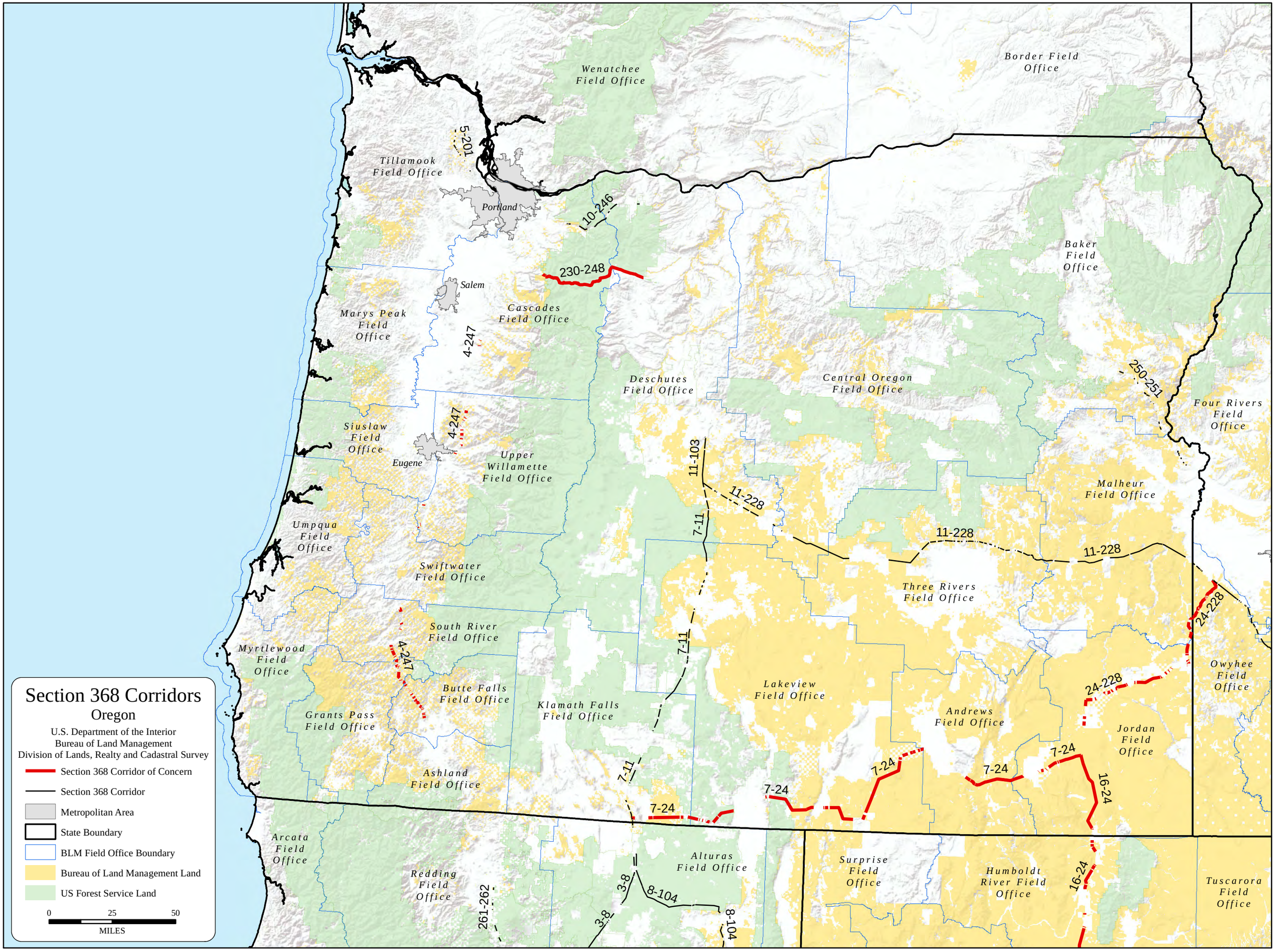
Section 368 Corridors
Oregon
U.S. Department of the Interior
Bureau of Land Management
Division of Lands, Realty and Cadastral Survey
Section 368 Corridor of Concern
Section 368 Corridor
Metropolitan Area
State Boundary
BLM Field Office Boundary
Bureau of Land Management Land
US Forest Service Land
0
25
50
MILES
Wenatchee Field Office
Border Field Office
Tillamook Field Office
Portland
Salem
Marys Peak Field Office
Cascades Field Office
Deschutes Field Office
Central Oregon Field Office
Baker Field Office
Four Rivers Field Office
Siuslaw Field Office
Eugene
Upper Willamette Field Office
Umpqua Field Office
Swiftwater Field Office
Malheur Field Office
Three Rivers Field Office
South River Field Office
Myrtlewood Field Office
Butte Falls Field Office
Grants Pass Field Office
Klamath Falls Field Office
Lakeview Field Office
Owyhee Field Office
Andrews Field Office
Jordan Field Office
Ashland Field Office
Arcata Field Office
Redding Field Office
Alturas Field Office
Surprise Field Office
Humboldt River Field Office
Tuscarora Field Office
5-201
10-246
230-248
4-247
250-251
11-103
11-228
7-11
24-228
7-24
16-24
261-262
3-8
8-104

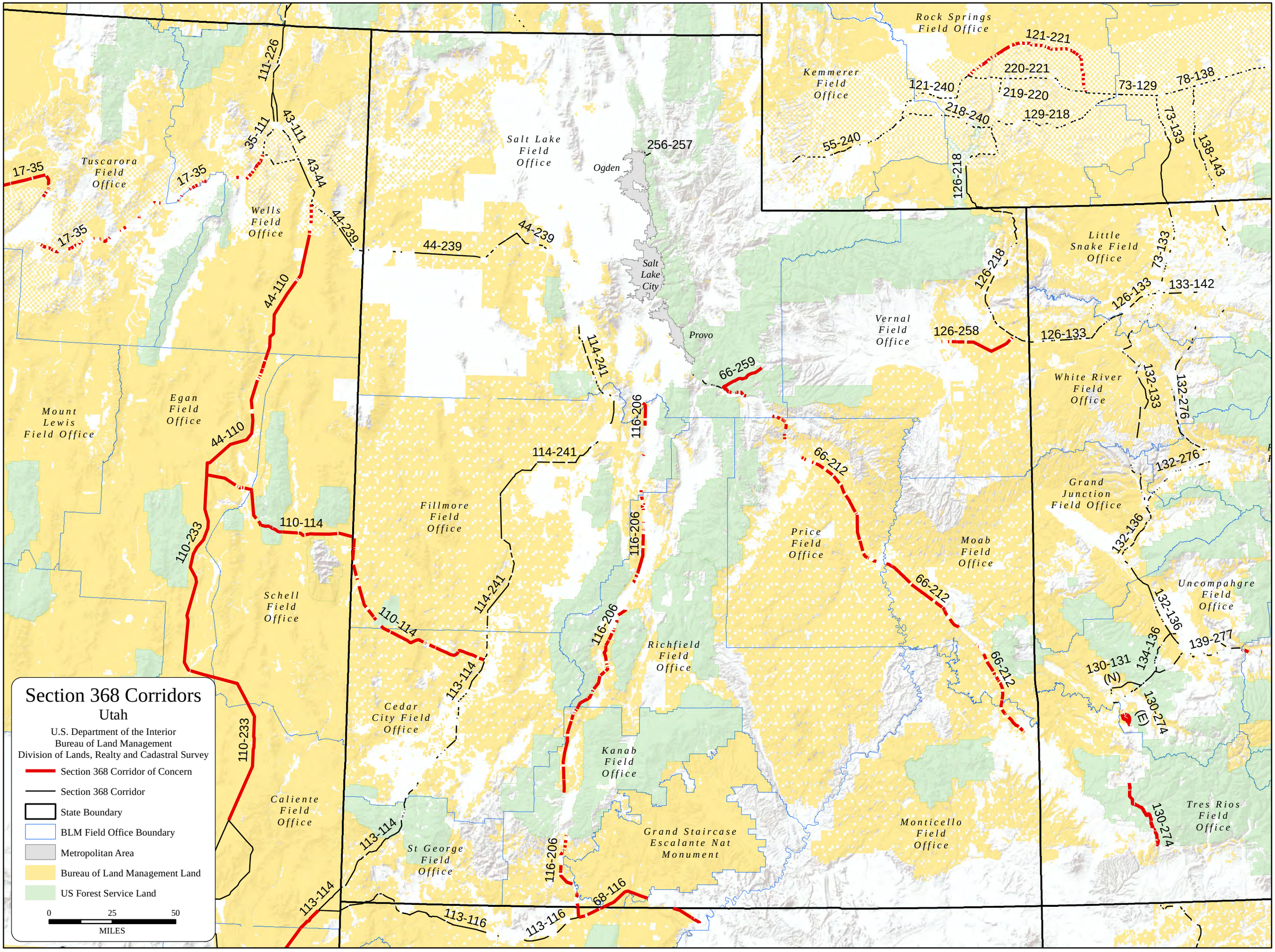
Section 368 Corridors
Utah
U.S. Department of the Interior
Bureau of Land Management
Division of Lands, Realty and Cadastral Survey
Section 368 Corridor of Concern
Section 368 Corridor
State Boundary
BLM Field Office Boundary
Metropolitan Area
Bureau of Land Management Land
US Forest Service Land
0
25
50
MILES
Rock Springs Field Office
Kemmerer Field Office
Tuscarora Field Office
Wells Field Office
Salt Lake Field Office
Ogden
Salt Lake City
Provo
Vernal Field Office
Little Snake Field Office
White River Field Office
Grand Junction Field Office
Uncompahgre Field Office
Tres Rios Field Office
Mount Lewis Field Office
Egan Field Office
Schell Field Office
Caliente Field Office
Fillmore Field Office
Cedar City Field Office
St George Field Office
Kanab Field Office
Richfield Field Office
Price Field Office
Moab Field Office
Monticello Field Office
Grand Staircase Escalante Nat Monument
121-221
220-221
121-240
219-220
218-240
129-218
55-240
126-218
73-129
78-138
73-133
138-143
256-257
44-239
114-241
116-206
66-259
126-258
66-212
133-142
126-133
132-133
132-276
132-136
139-277
134-136
130-131 (N)
130-274 (E)
130-274
111-226
35-111
43-111
43-44
17-35
44-110
110-114
110-233
113-114
113-116
68-116

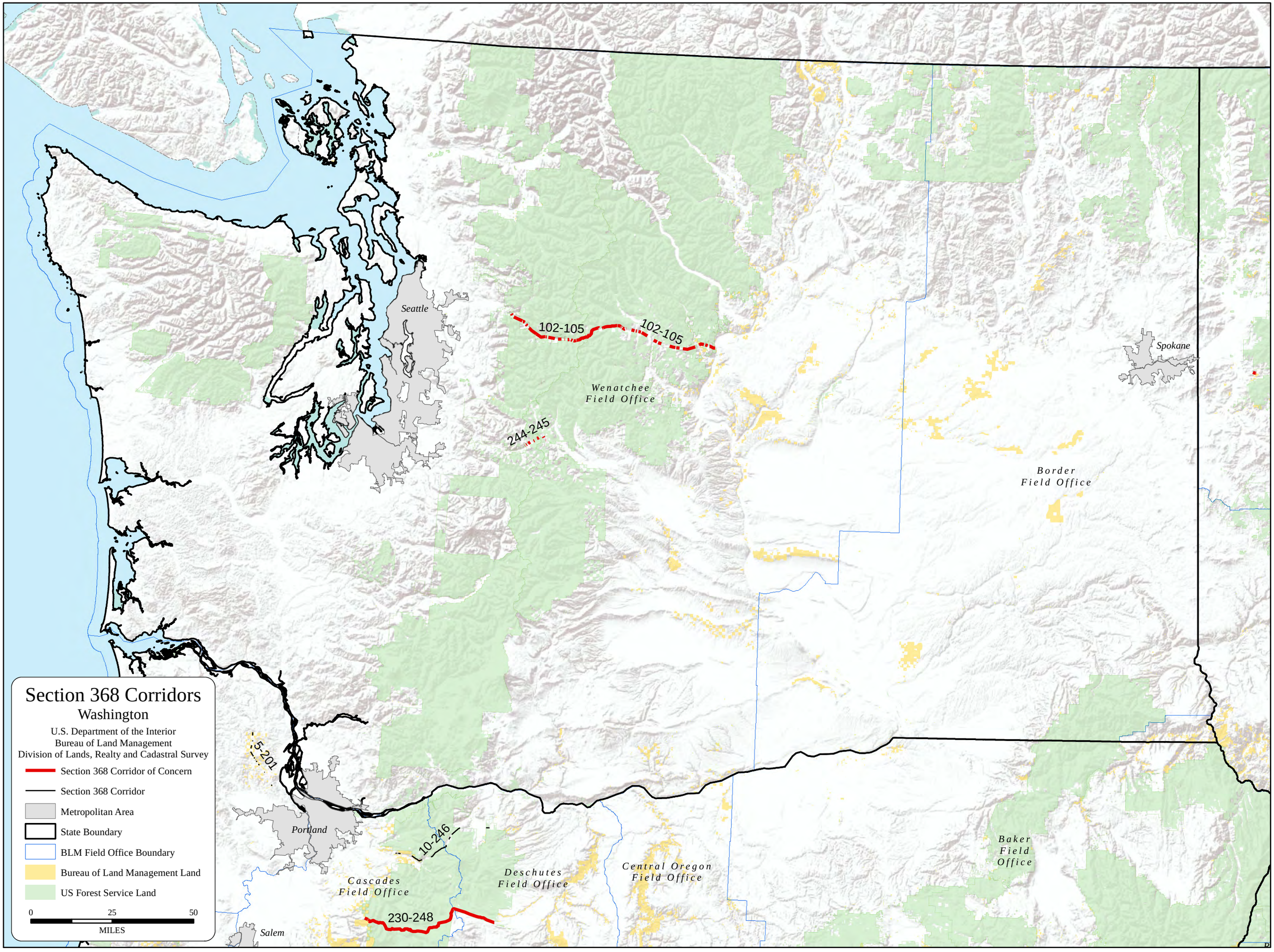
Section 368 Corridors
Washington
U.S. Department of the Interior
Bureau of Land Management
Division of Lands, Realty and Cadastral Survey
Section 368 Corridor of Concern
Section 368 Corridor
Metropolitan Area
State Boundary
BLM Field Office Boundary
Bureau of Land Management Land
US Forest Service Land
0
25
50
MILES
Seattle
Spokane
Portland
Salem
102-105
102-105
244-245
5-201
10-246
230-248
Wenatchee Field Office
Border Field Office
Cascades Field Office
Deschutes Field Office
Central Oregon Field Office
Baker Field Office

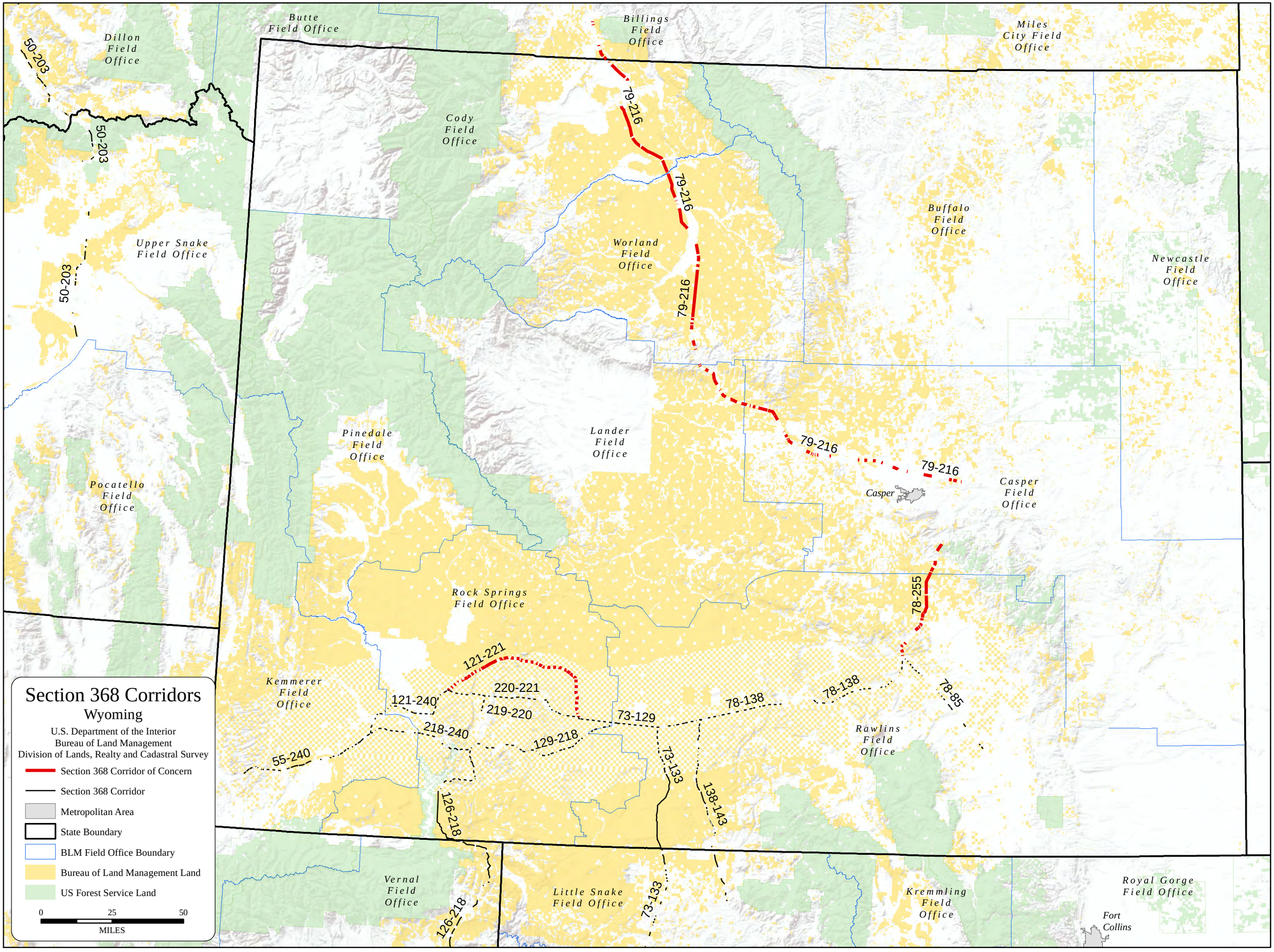
Section 368 Corridors
Wyoming
U.S. Department of the Interior
Bureau of Land Management
Division of Lands, Realty and Cadastral Survey
Section 368 Corridor of Concern
Section 368 Corridor
Metropolitan Area
State Boundary
BLM Field Office Boundary
Bureau of Land Management Land
US Forest Service Land
0
25
50
MILES
Dillon Field Office
Butte Field Office
Billings Field Office
Miles City Field Office
Cody Field Office
Buffalo Field Office
Newcastle Field Office
Upper Snake Field Office
Worland Field Office
Pinedale Field Office
Lander Field Office
Pocatello Field Office
Casper
Casper Field Office
Rock Springs Field Office
Kemmerer Field Office
Rawlins Field Office
Vernal Field Office
Little Snake Field Office
Kremmling Field Office
Royal Gorge Field Office
Fort Collins
50-203
79-216
78-255
121-221
220-221
121-240
219-220
218-240
129-218
73-129
78-138
78-85
55-240
126-218
73-133
138-143