RAPID ECOREGIONAL ASSESSMENTS (REAs)

Boundaries by Publication Year

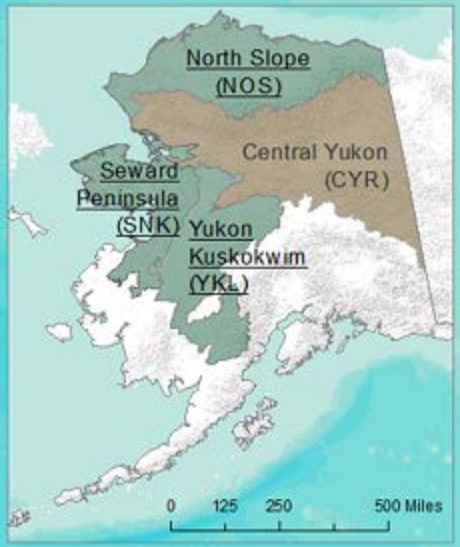

LANDSCAPE ASSESSMENTS

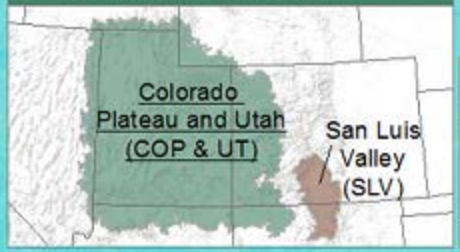

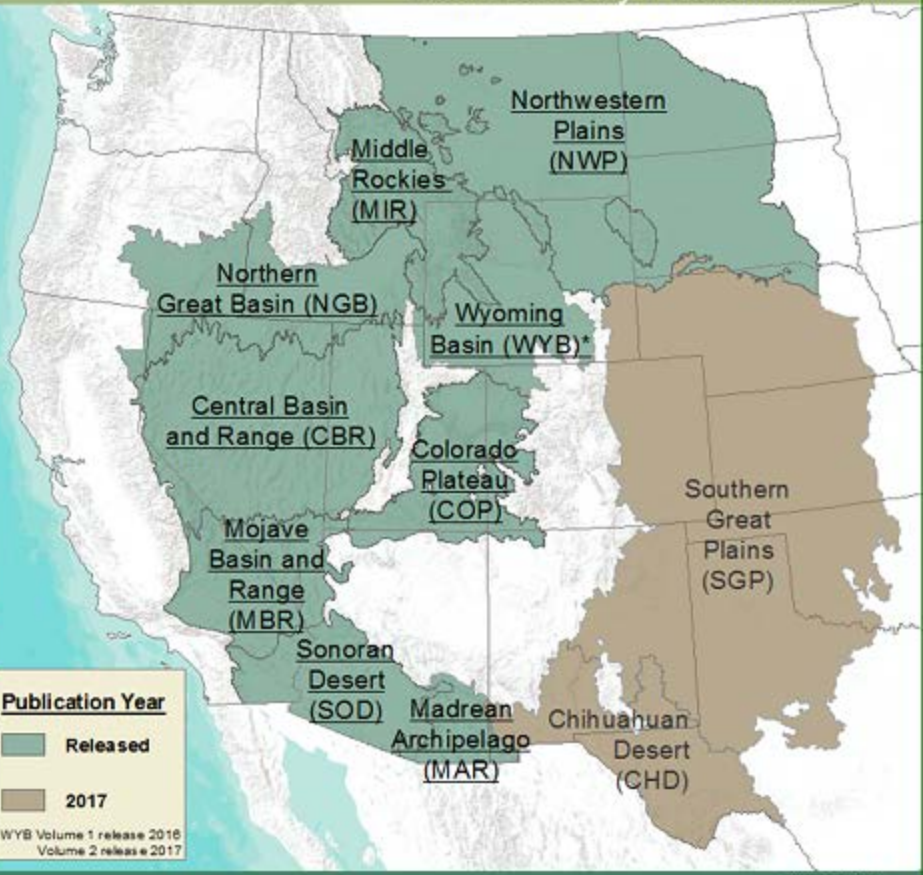

Map produced by Bureau of Land Management - September 2016

N

0 100 200 300 400 500 Miles