Appendix F

Exhibits

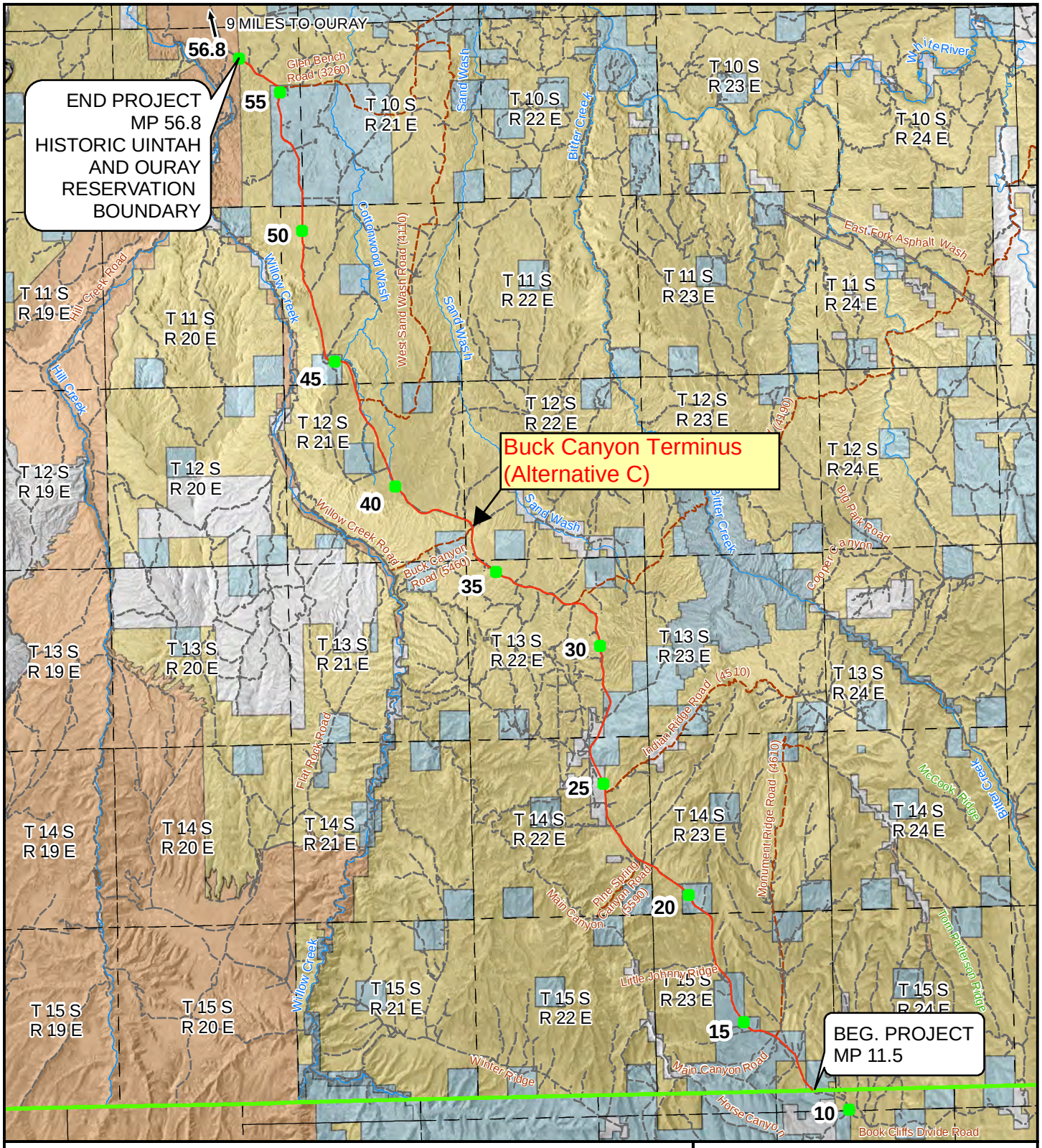

Legend

- BLM
- Uintah and Ouray Indian Reservation
- Private
- State
- State Wildlife Reserves
- Mile Posts
- Proposed Alignment (Alternative A)
- BLM Field Office Boundaries
- Uintah/Grand County Line
- Township
- Streams

Exhibit 1
Project Map

N

Miles

2 0 2 4 6

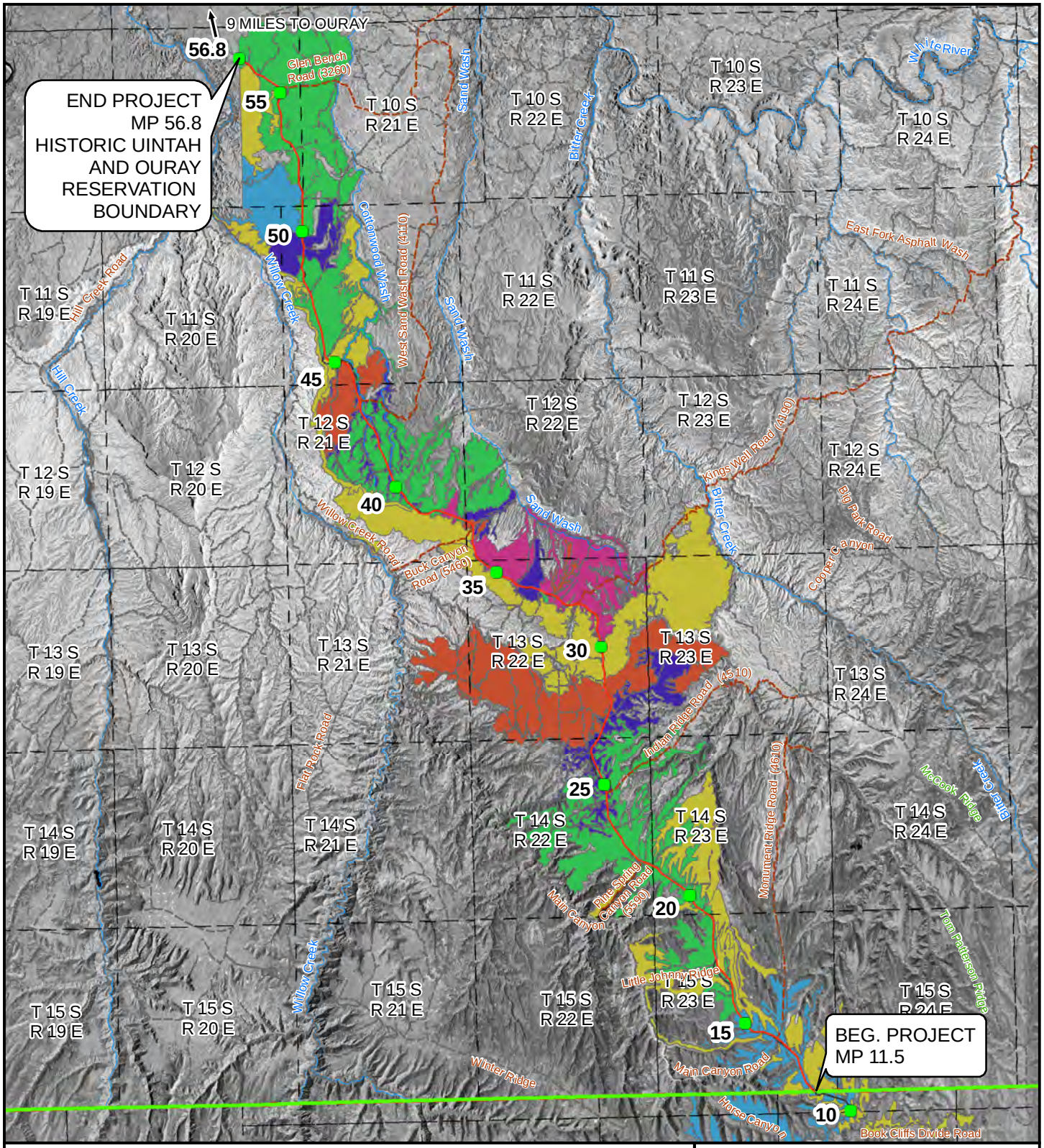

Legend

- General Soils
- Sensitive soils
- Sensitive soils w/ kw values > 0.32
- Soils w/ kw values > 0.32
- Soils w/ slopes > 40%
- Soils w/ slopes > 40% & kw values > 0.32
- Mile Posts
- Proposed Alignment
- Existing Alignment
- Construction Limits
- BLM Field Office Boundaries
- Uintah/Grand County Line
- Township
- Streams

Exhibit 2
Soils

N

Miles

2 0 2 4 6

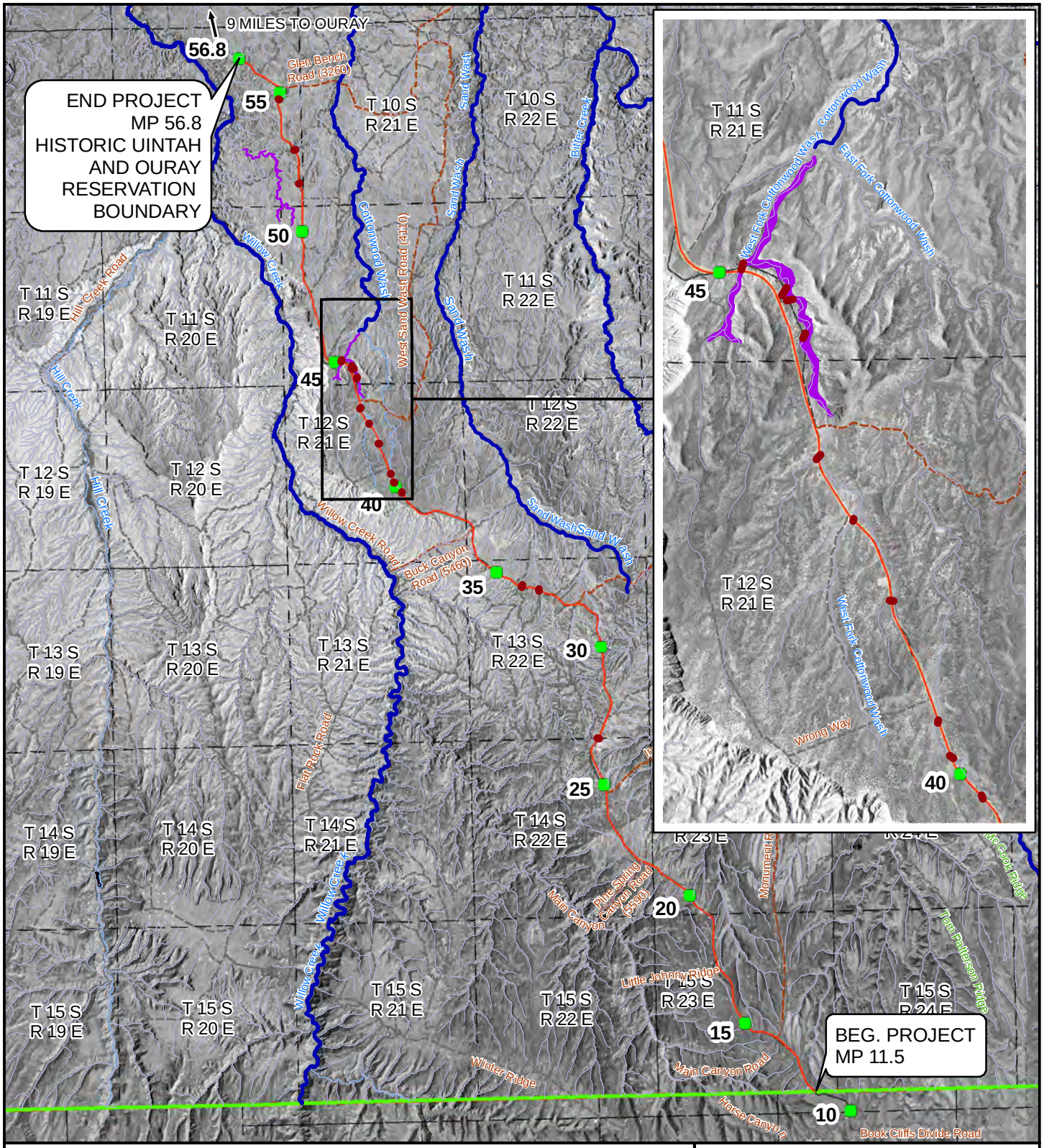

Legend

- Ephemeral Drainage Culvert Locations
- Ephemeral Drainages
- FEMA Flood Plain
- Mile Posts
- Proposed Alignment
- Existing Alignment
- Construction Limits
- BLM Field Office Boundaries
- Uintah/Grand County Line
- Township
- Major Access Roads (UCR #)
- Roads
- Streams

Exhibit 3
Drainages & Floodplain

N

Miles

2 0 2 4 6

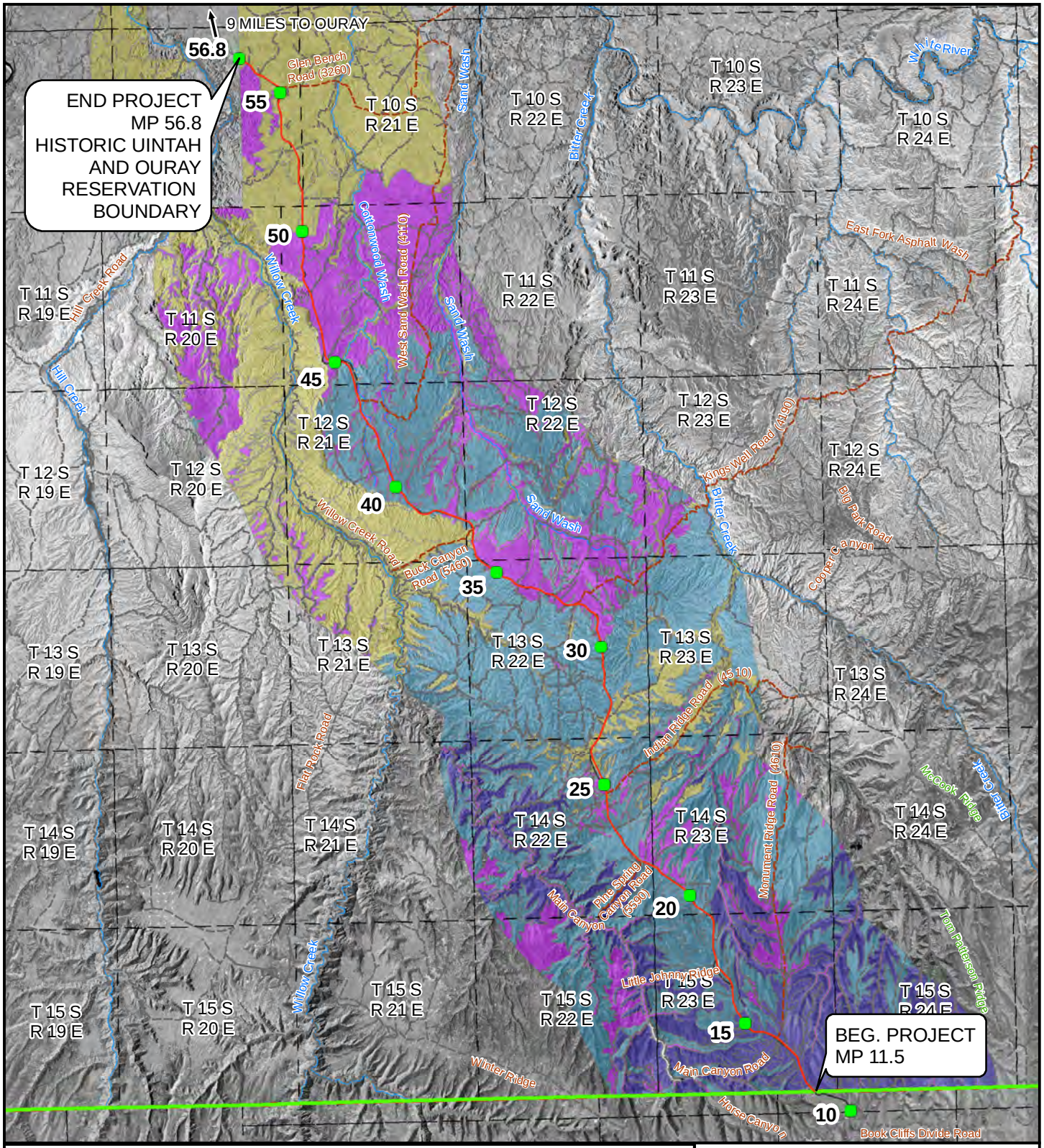

Legend

- Mixed Desert Shrub
- Montane Brush / Woodland
- Pinyon Juniper Sage / Woodland
- Sagebrush
- Mile Posts
- Proposed Alignment
- Existing Alignment
- Construction Limits
- BLM Field Office Boundaries
- Uintah/Grand County Line
- Township
- Major Access Roads (UCR #)
- Roads
- Streams

Exhibit 4
Vegetation Communities

N

Miles

2 0 2 4 6

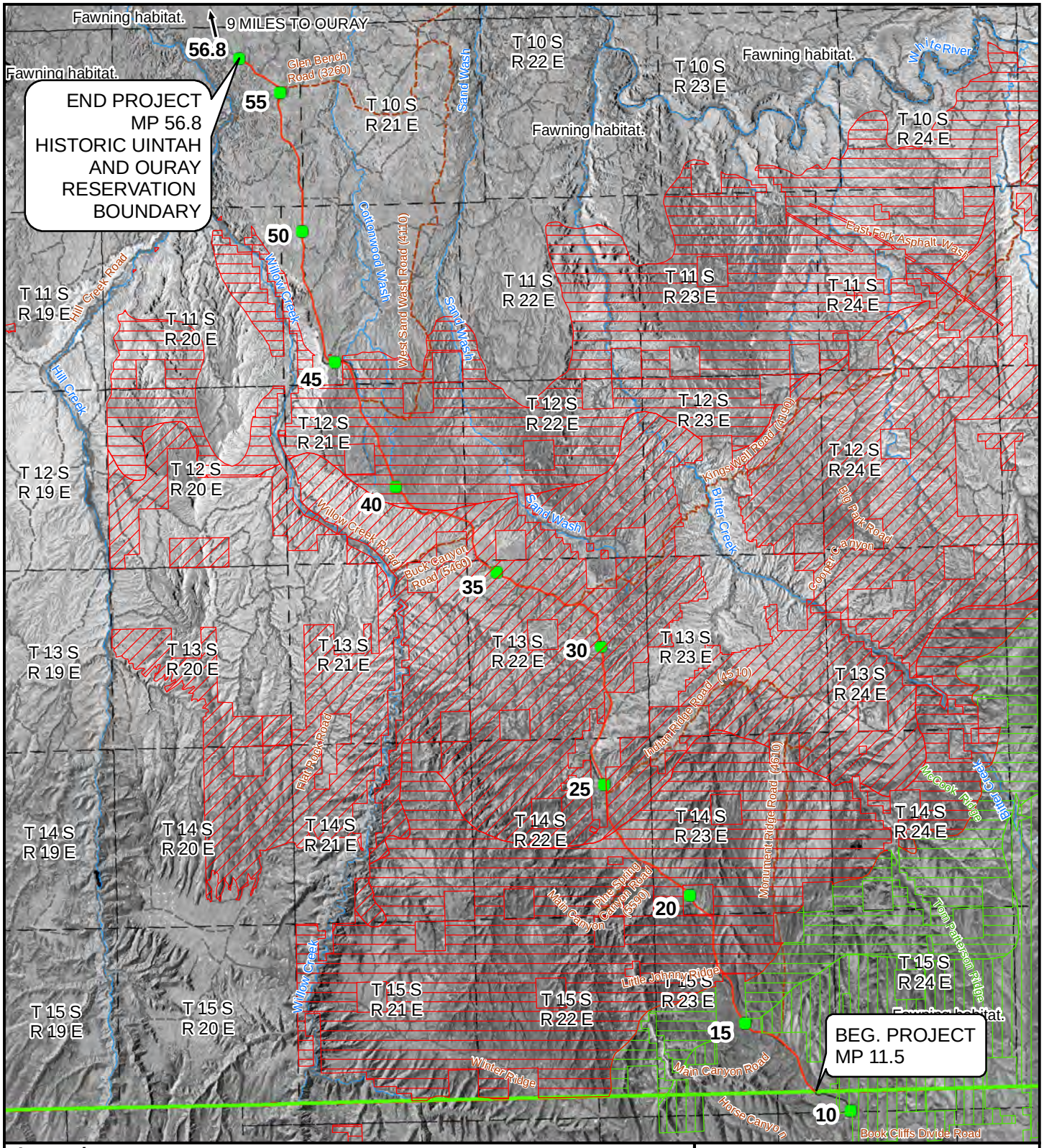

Legend

- Summer, Substantial
- Summer, Crucial, Fawning
- Winter, Substantial
- Winter, Crucial
- Mile Posts
- Proposed Alignment
- Existing Alignment
- Construction Limits
- BLM Field Office Boundaries
- Uintah/Grand County Line
- Township
- Major Access Roads (UCR #)
- Roads
- Streams

Exhibit 5
Mule Deer Habitat

N

Miles

2 0 2 4 6

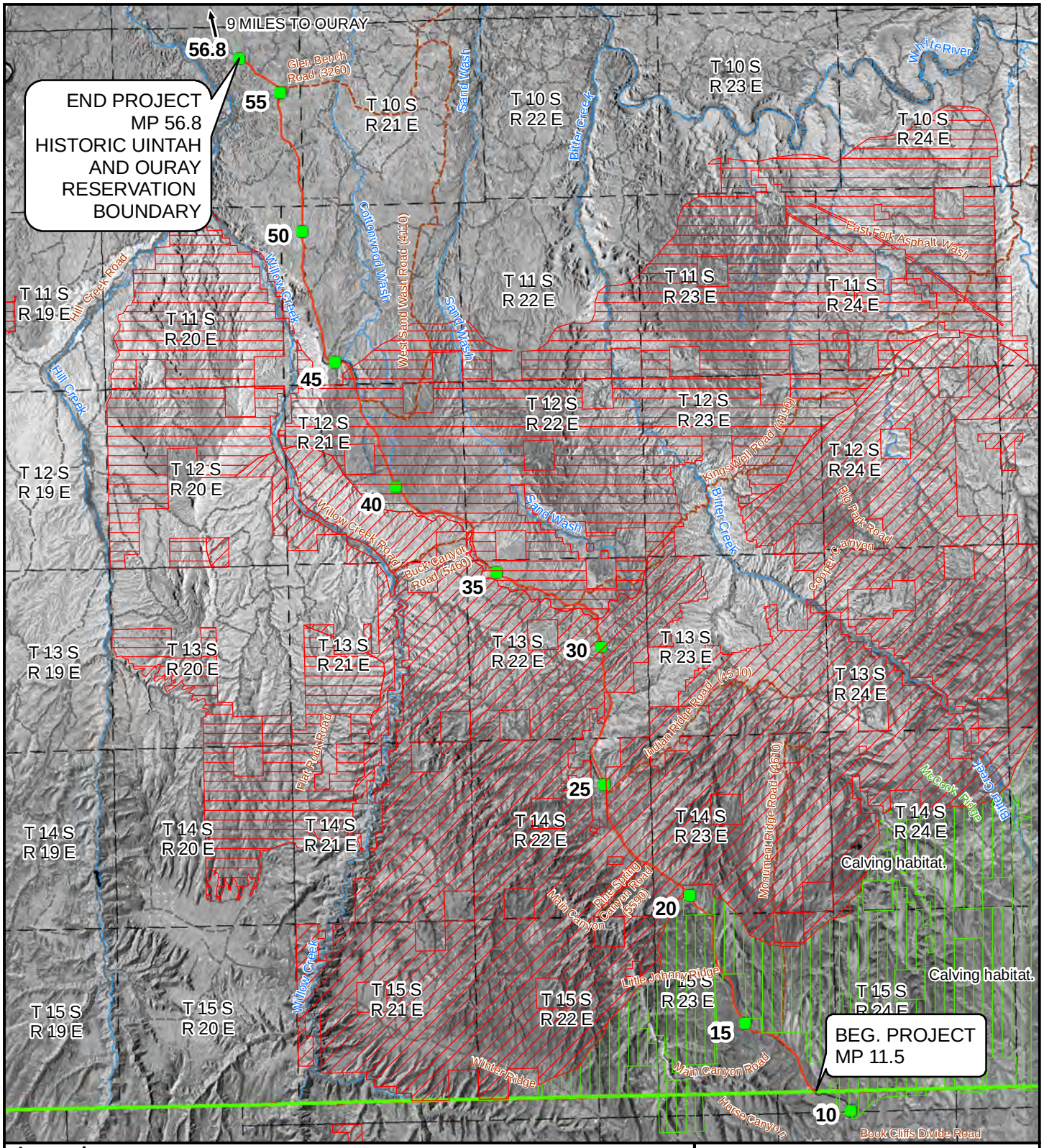

Legend

- Summer, Crucial, Calving
- Winter, Substantial
- Winter, Crucial
- Mile Posts
- Proposed Alignment
- Existing Alignment
- Construction Limits
- BLM Field Office Boundaries
- Uintah/Grand County Line
- Township
- Major Access Roads (UCR #)
- Roads
- Streams

Exhibit 6
Elk Habitat

N

Miles

2 0 2 4 6

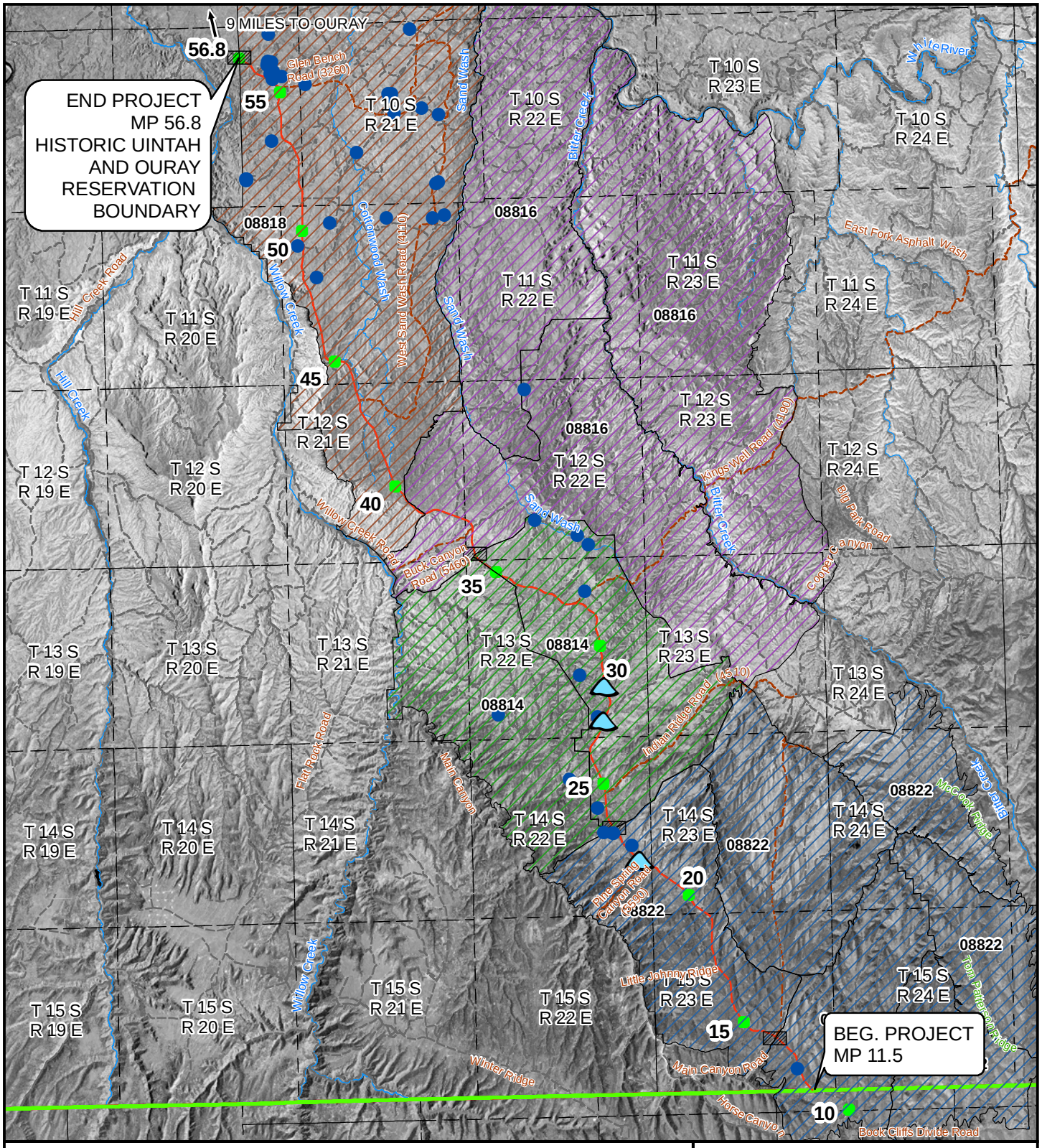

Legend

- Stock Ponds
- Reservoir
- Cattle Guards

Grazing Allotments

- 08814 - Sunday School Canyon
- 08816 - Olsen AMP
- 08818 - Sandwash
- 08822 - Sweetwater

- Mile Posts
- Proposed Alignment
- BLM Field Office Boundaries
- Uintah/Grand County Line
- Township
- Major Access Roads (UCR #)
- Roads
- Streams

Exhibit 7
Livestock Grazing

N

Miles

2 0 2 4 6

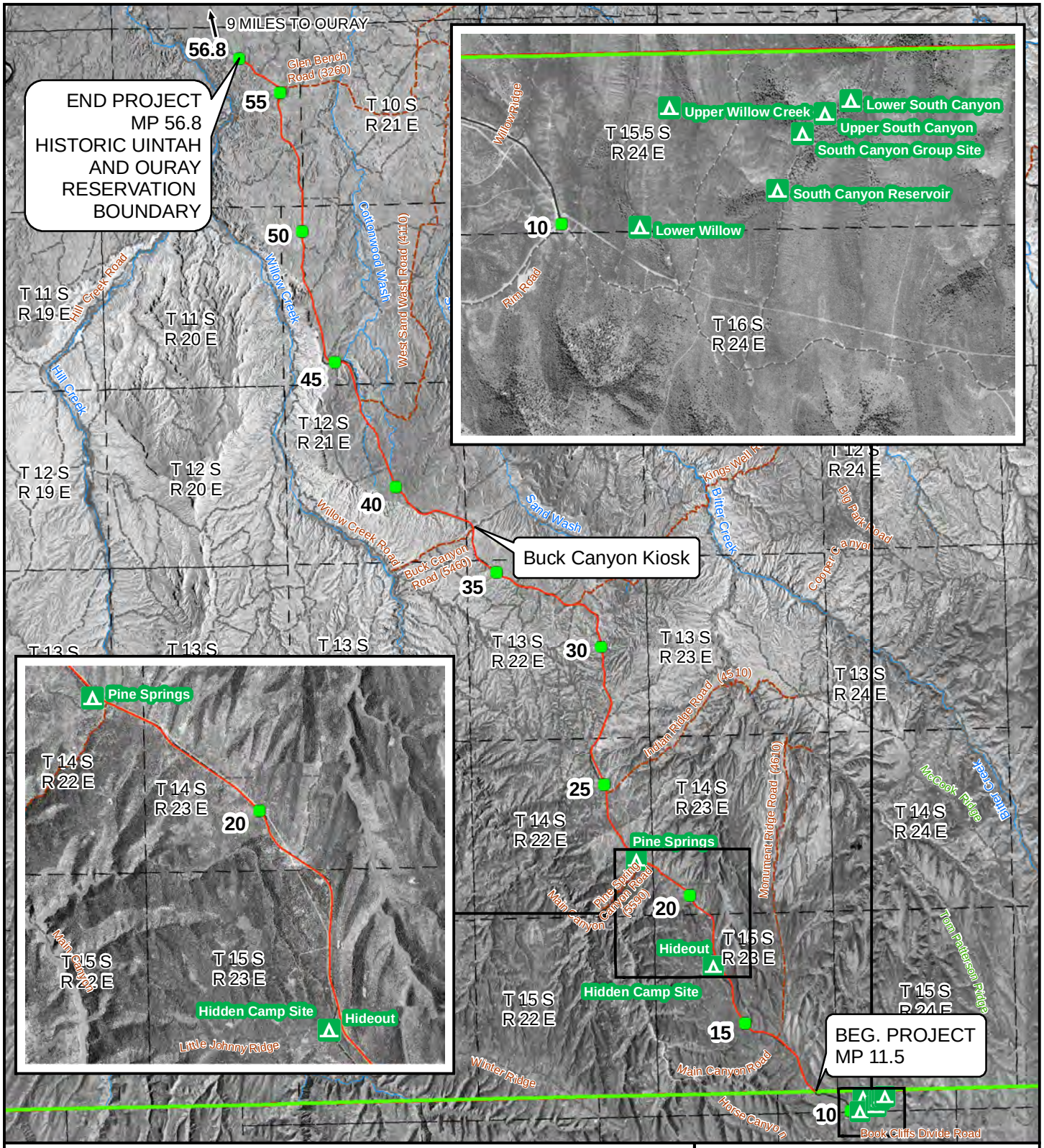

Legend

- Recreation Sites
- Mile Posts
- Proposed Alignment
- Existing Alignment
- Construction Limits
- BLM Field Office Boundaries
- Uintah/Grand County Line
- Township
- Major Access Roads (UCR #)
- Roads
- Streams

Exhibit 8
Recreation

N

Miles

2 0 2 4 6