Appendix G

Figures

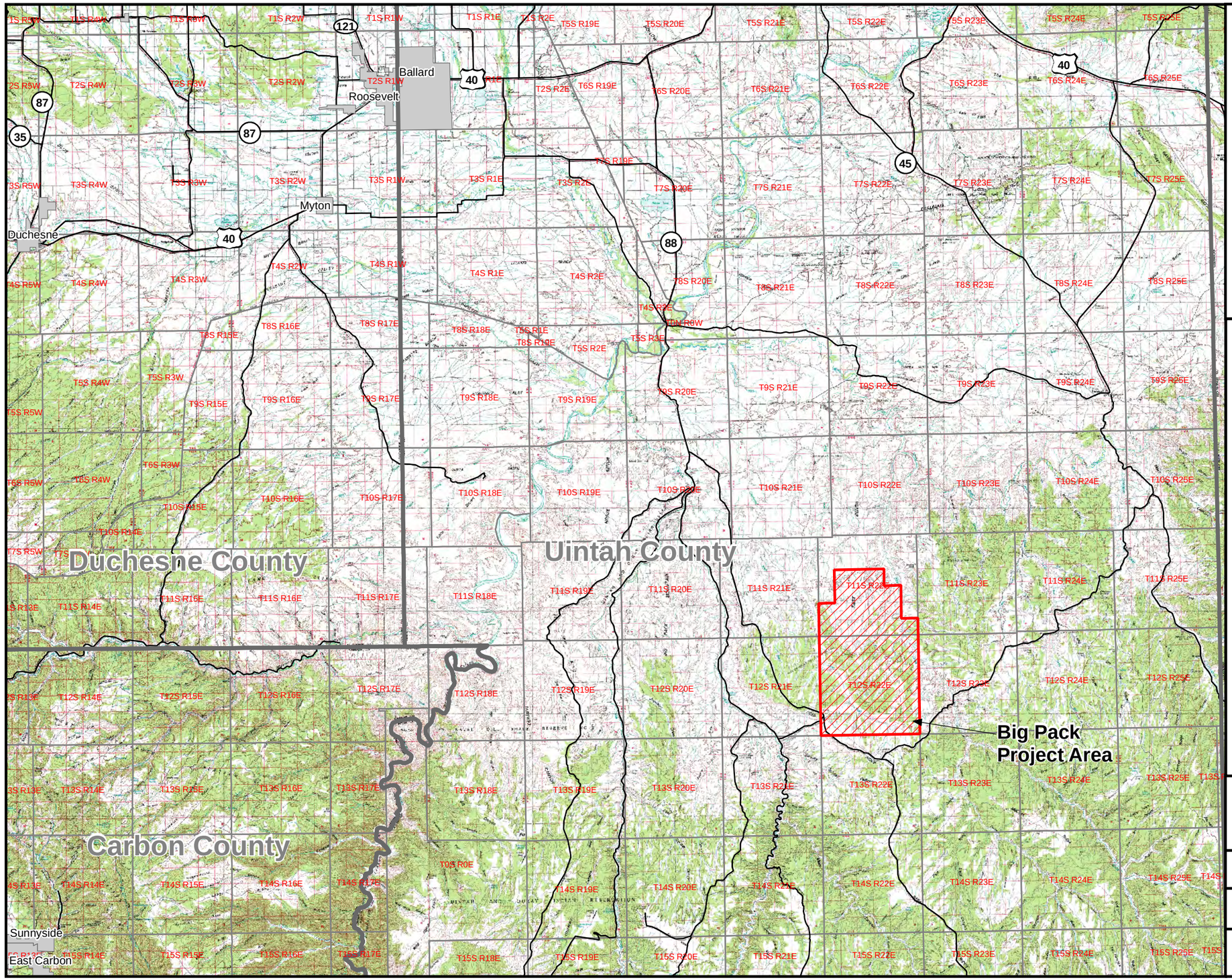

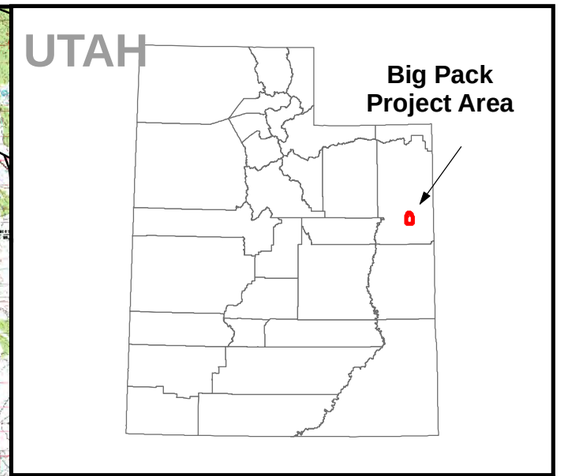

Legend

- Big Pack Project Area
- Municipal Boundaries
- Major Roads
- Streams
- Lakes

N

0 7 14 Miles

Big Pack EA
Project Location
Uintah County, Utah

Enduring Resources

Buys & Associates, Inc. | Date: December 2008

Figure 1-1

This page intentionally left blank.

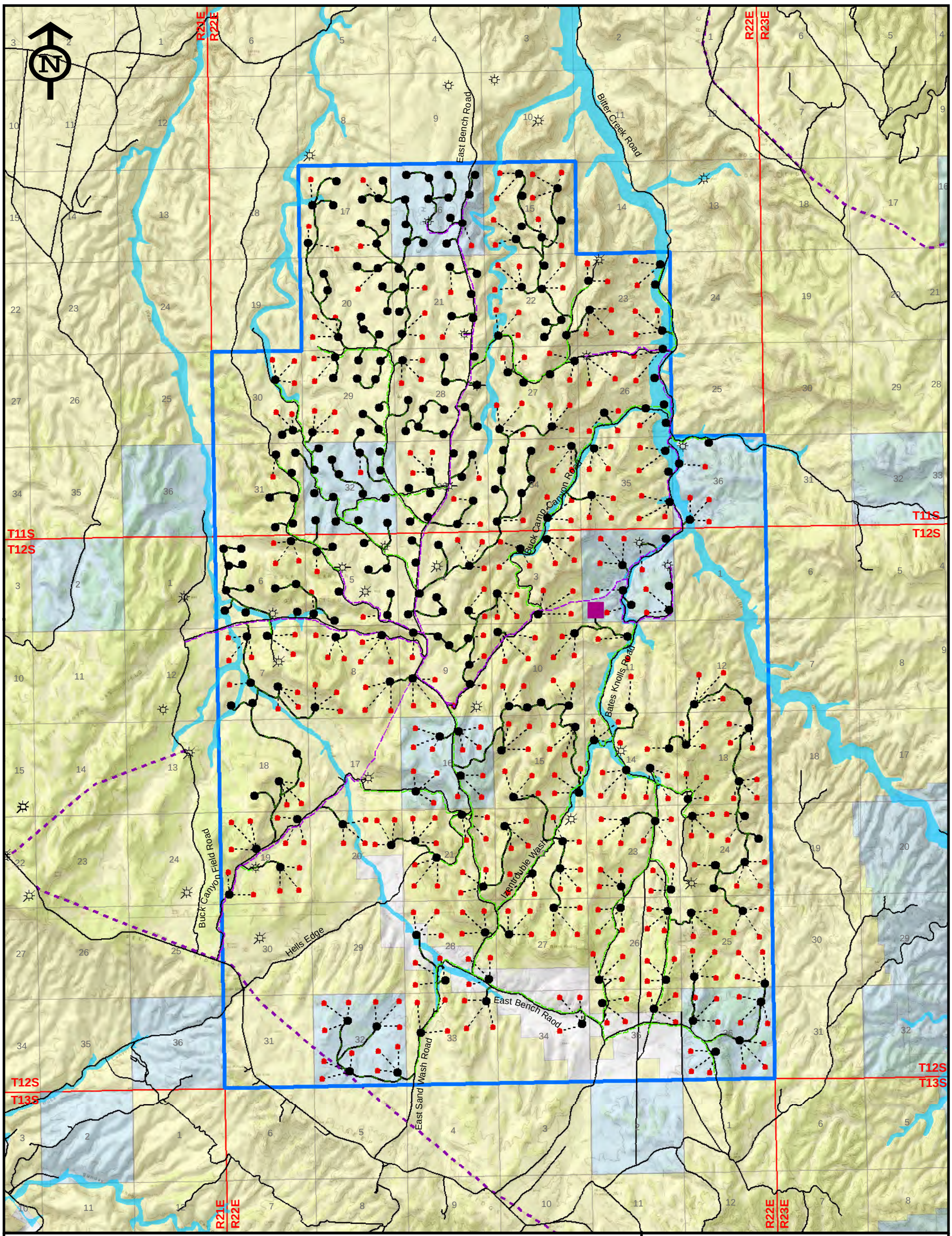

Legend

- Big Pack Project Area

Surface Ownership

- BLM
- Private
- State

Existing Well Location

- Producing
- Plugged & Abandoned
- Shut-In

- Existing Road
- Proposed Co-located Road/Pipeline
- Proposed Pipeline
- Existing Pipeline
- Proposed Well Pad
- Proposed Downhole Location
- Directional Drilling Route
- Proposed Compressor Station
- 100-Year Floodplain

0 1 2 4 Miles

Big Pack EA Alternative A - Proposed Action

Uintah County, Utah

Enduring Resources, LLC.

Date: December 2008

Buys & Associates, Inc.

Figure: 2-1

This page intentionally left blank.

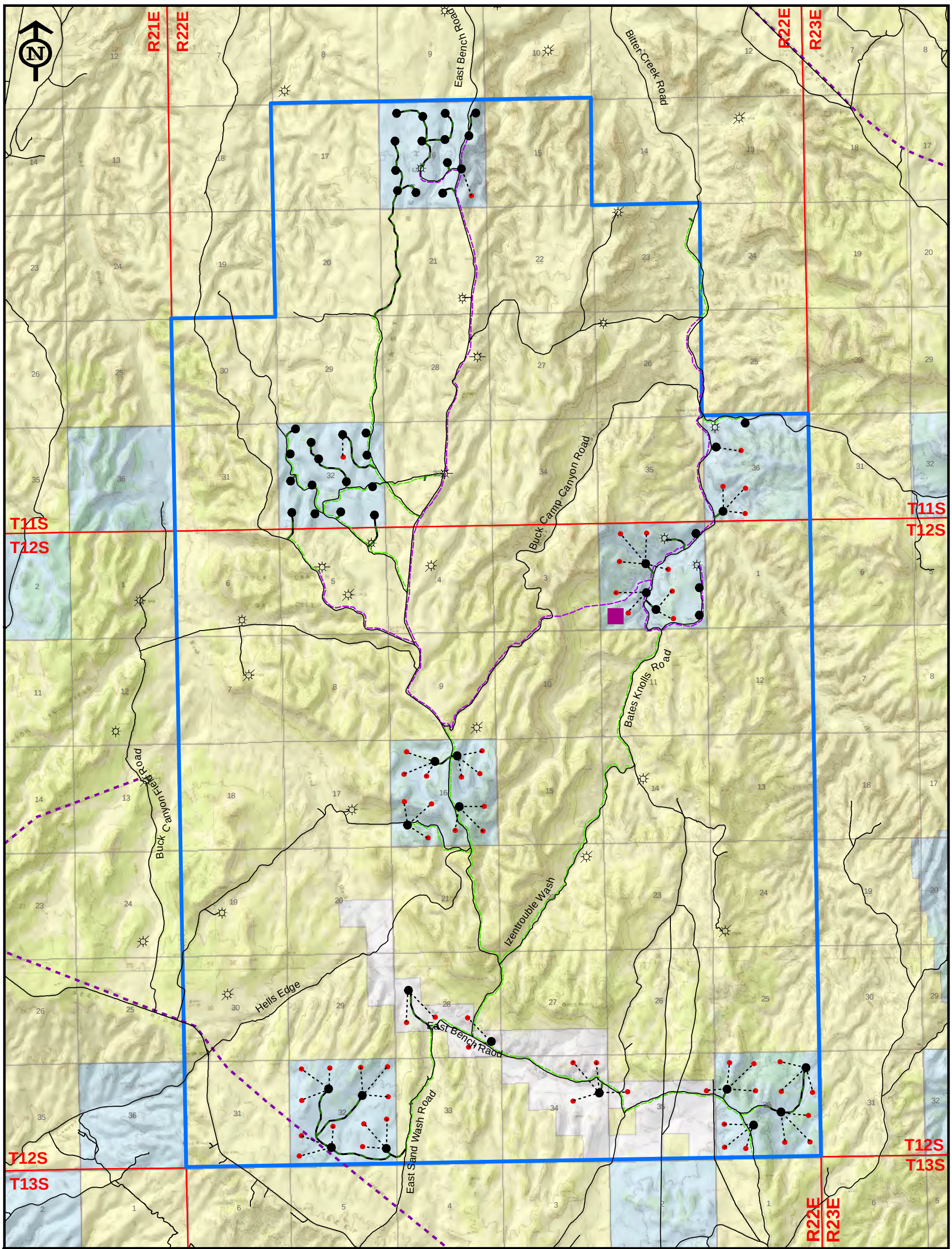

Legend

- Big Pack Project Area

Surface Ownership

- BLM
- Private
- State

Existing Well Location

- Producing
- Plugged & Abandoned
- Shut-In

- Existing Road
- Proposed Co-located Road/Pipeline
- Proposed Pipeline
- Existing Pipeline
- Proposed Well Pad
- Proposed Downhole Location
- Directional Drilling Route
- Proposed Compressor Station

Big Pack EA
Alternative B - No Action

Uintah County, Utah

Enduring Resources, LLC.

Date: December 2008

Buys & Associates, Inc.

Figure: 2-2

This page intentionally left blank.

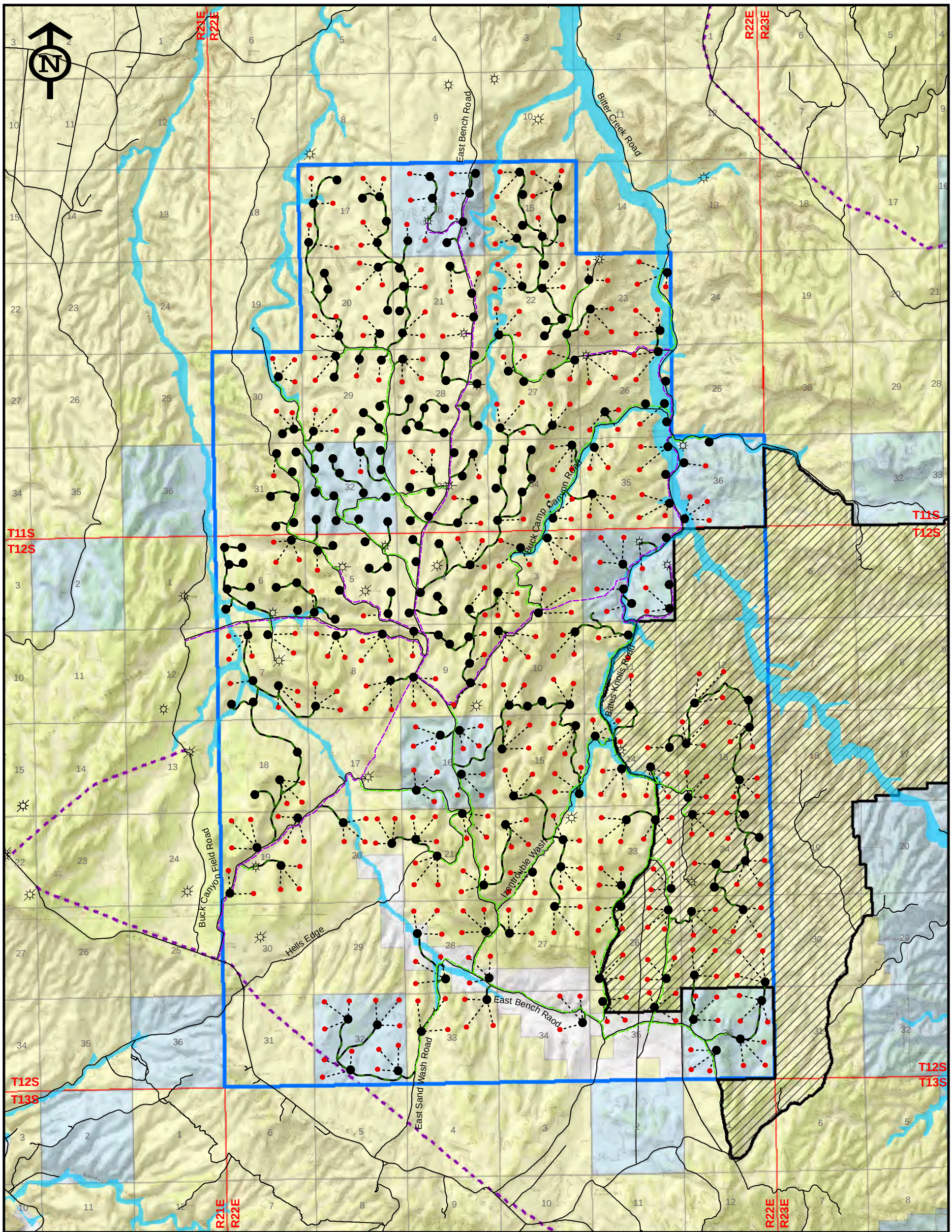

Legend

- Big Pack Project Area

Surface Ownership

- BLM
- Private
- State

Existing Well Location

- Producing
- Plugged & Abandoned
- Shut-In

- Existing Road
- Proposed Co-located Road/Pipeline
- Proposed Pipeline
- Existing Pipeline
- Proposed Well Pad
- Proposed Downhole Location
- Directional Drilling Route
- Proposed Compressor Station
- 100-Year Floodplain

0 1 2 4 Miles

Big Pack EA
Alternative C - Limited Surface Disturbance in Sensitive Resource Areas

Uintah County, Utah

Enduring Resources, LLC.

Date: December 2008

Buys & Associates, Inc.

Figure: 2-3

This page intentionally left blank.

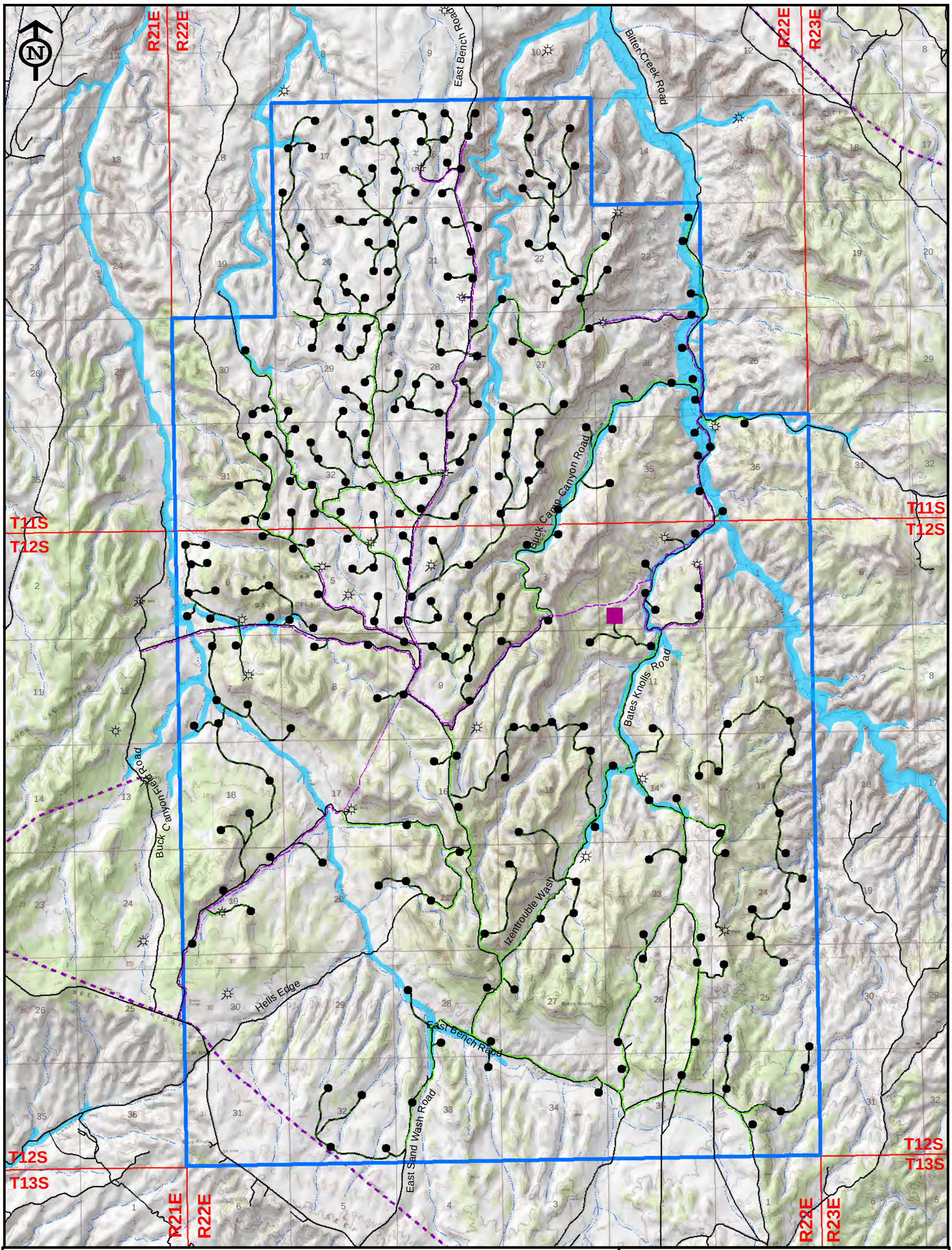

Legend

- Big Pack Project Area
- Existing Road
- Proposed Co-located Road/Pipeline
- Proposed Pipeline
- Existing Pipeline
- Proposed Well Pad
- Proposed Compressor Station
- 100-Year Floodplain
- Intermittent Stream
- Perennial Stream

Big Pack EA

Surface Water & 100-Year Floodplains

Uintah County, Utah

Enduring Resources, LLC.

Date: December 2008

Buys & Associates, Inc.

Figure: 3.7-1

This page intentionally left blank.

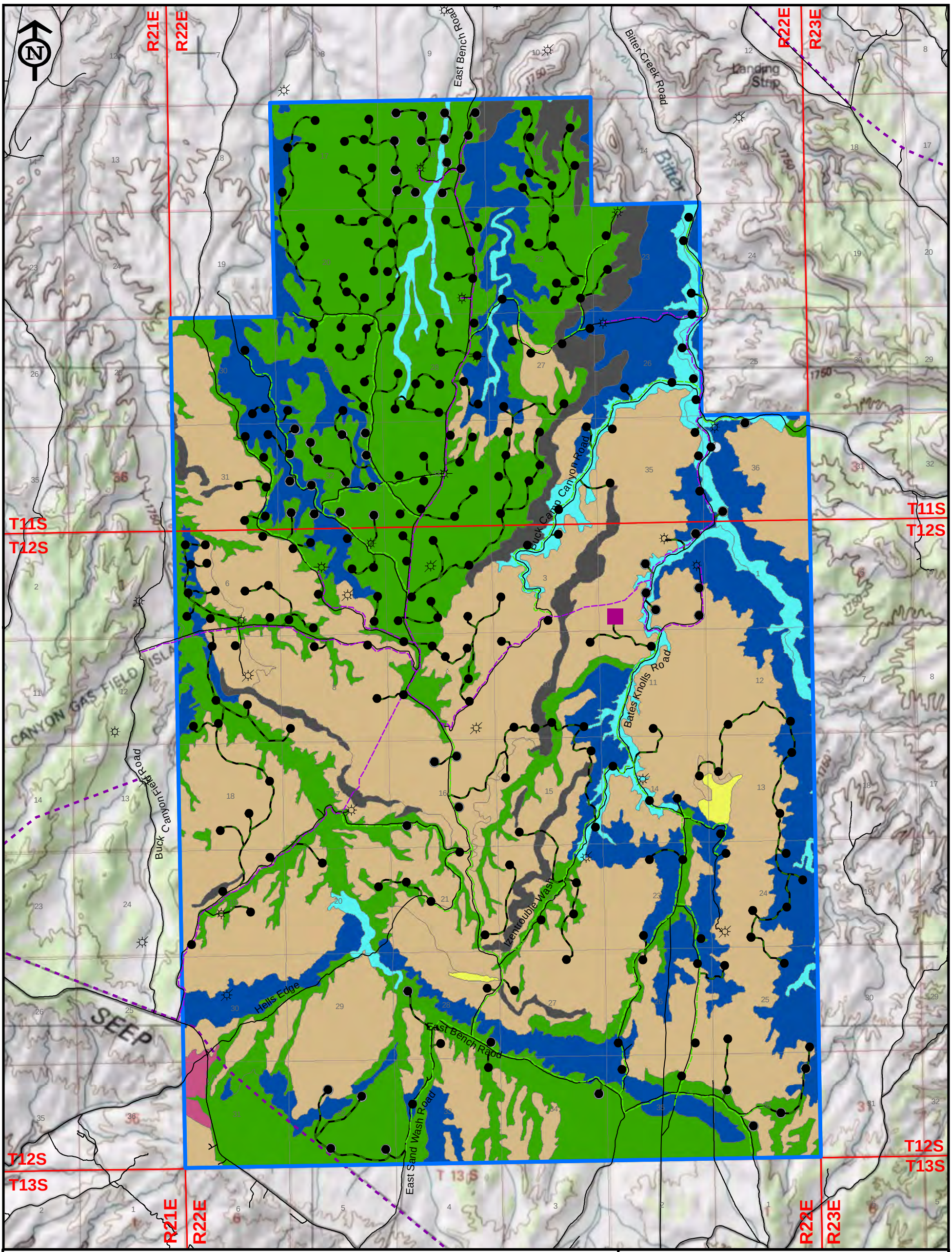

Legend

- Big Pack Project Area
- Existing Road
- Proposed Co-located Road/Pipeline
- Proposed Pipeline
- Existing Pipeline
- Proposed Well Pad
- Proposed Compressor Station

Vegetation Type

- Badland/Rock Outcrop
- Black Sagebrush
- Desert Shrub
- Greasewood
- Pinyon Juniper
- Rock Outcrop
- Wyoming Big Sagebrush

Big Pack EA

Vegetation

Uintah County, Utah

Enduring Resources, LLC.

Date: December 2008

Buys & Associates, Inc.

Figure: 3.8-1

This page intentionally left blank.

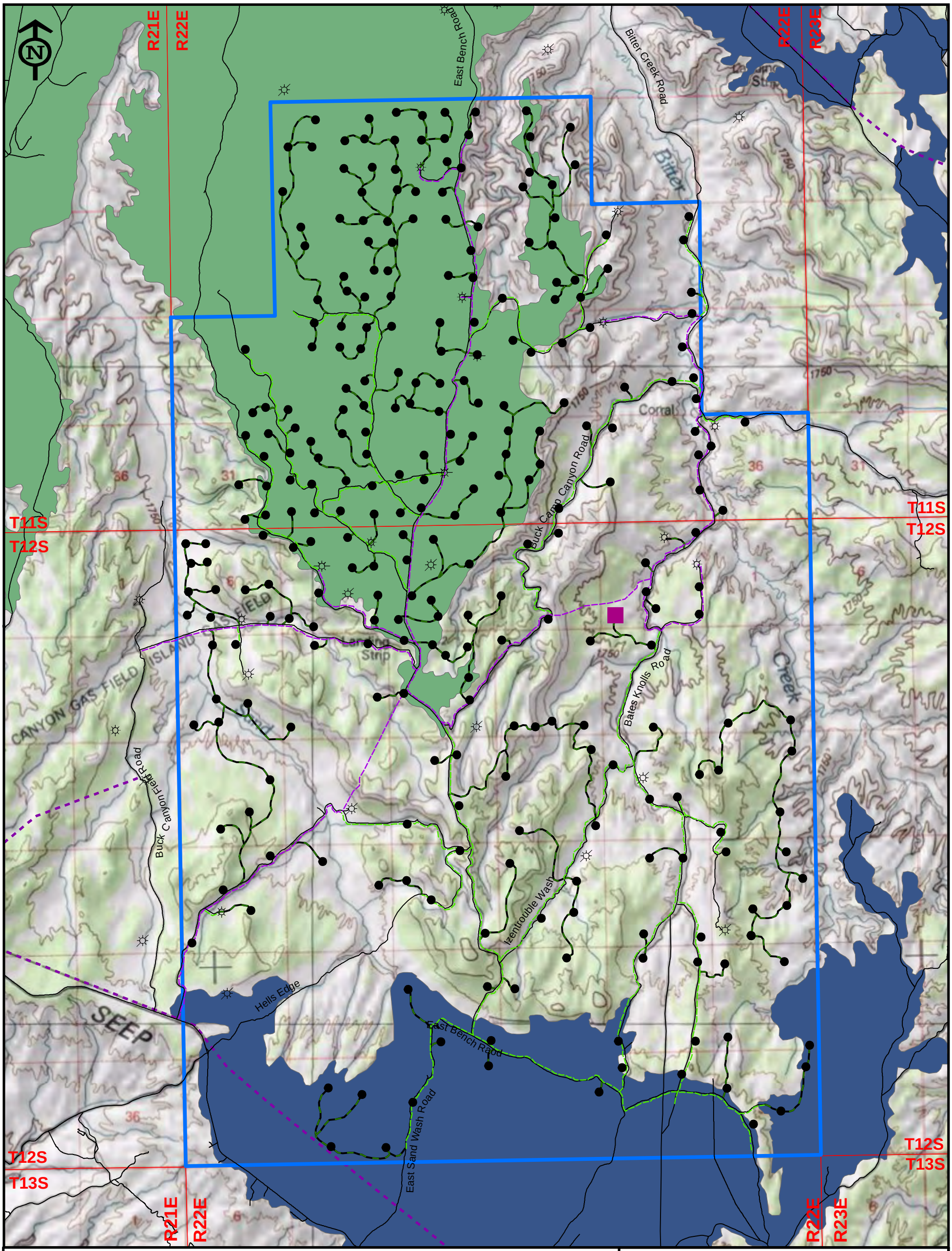

Legend

- Big Pack Project Area
- Existing Road
- Proposed Co-located Road/Pipeline
- Proposed Pipeline
- Existing Pipeline
- Proposed Well Pad
- Proposed Compressor Station

Pronghorn Antelope Range

Seasonal Range Type

- Year-long, Crucial
- Year-long, Substantial

Big Pack EA

Pronghorn Antelope Range

Uintah County, Utah

Enduring Resources, LLC.

Date: December 2008

Buys & Associates, Inc.

Figure: 3.9-1

This page intentionally left blank.

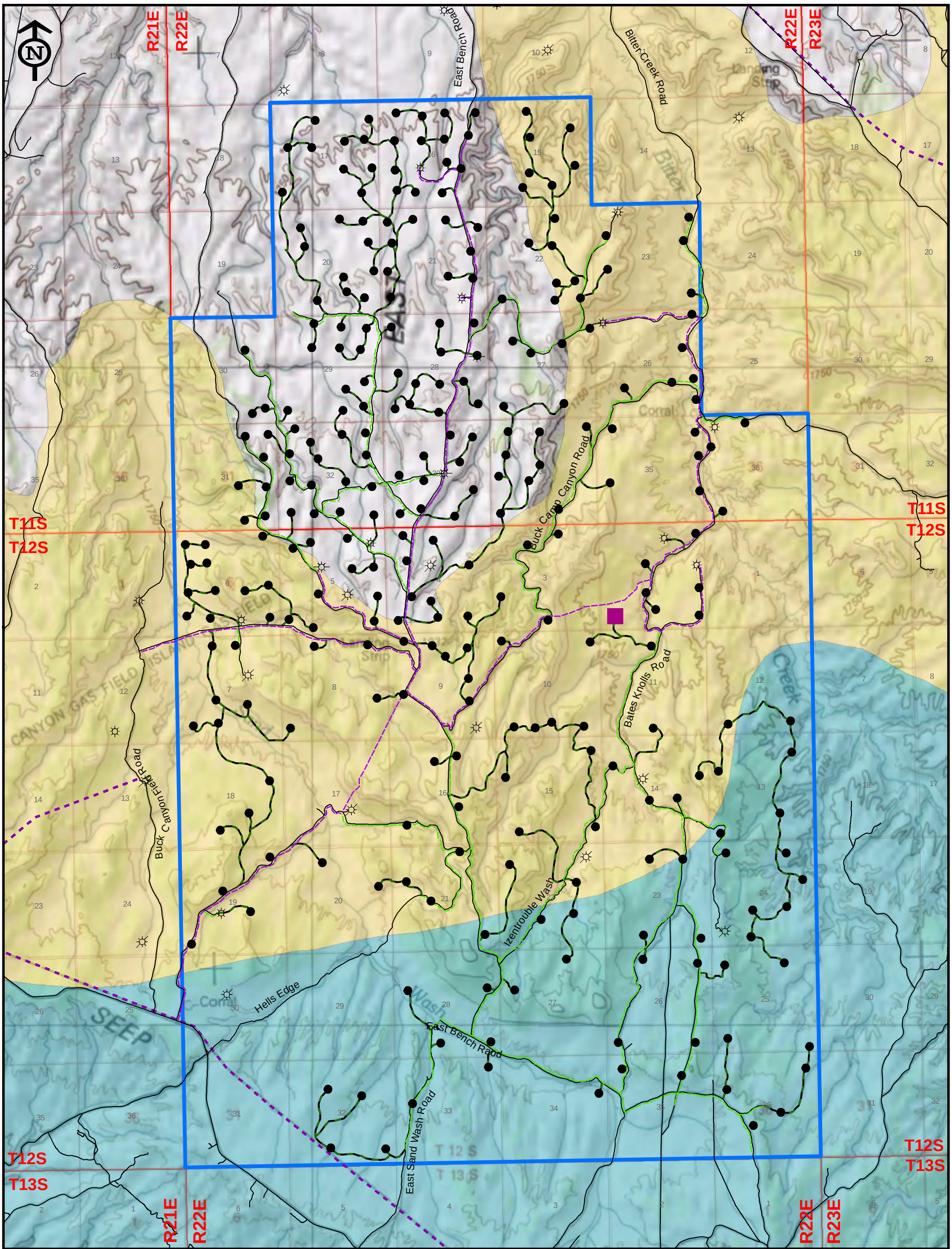

Legend

- Big Pack Project Area
- Existing Road
- Proposed Co-located Road/Pipeline
- Proposed Pipeline
- Existing Pipeline
- Proposed Well Pad
- Proposed Compressor Station

Mule Deer Range

Seasonal Range Type

- Winter, Crucial
- Winter, Substantial

Big Pack EA

Mule Deer Range

Uintah County, Utah

Enduring Resources, LLC.

Date: December 2008

Buys & Associates, Inc.

Figure: 3.9-2

This page intentionally left blank.

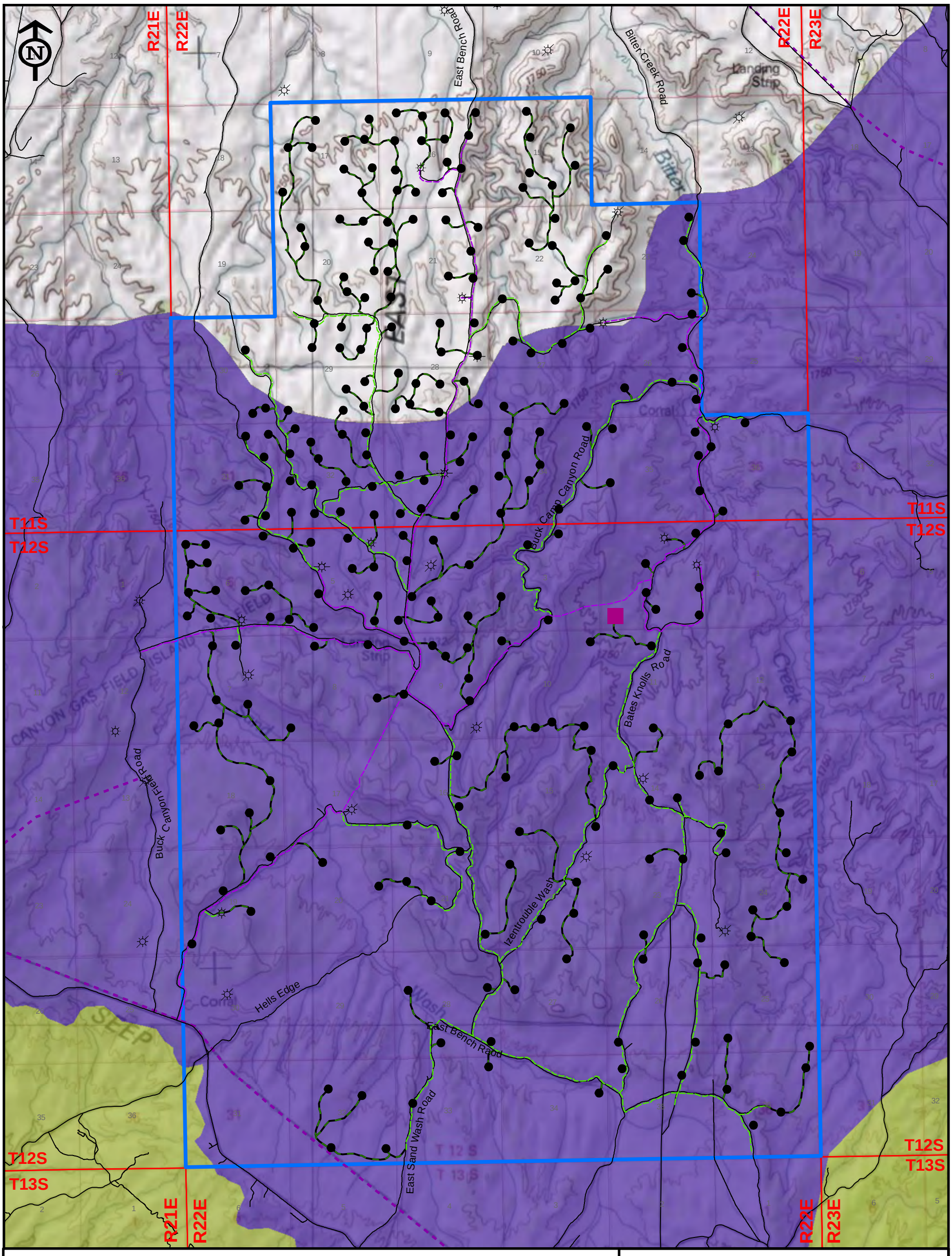

Legend

- Big Pack Project Area
- Existing Road
- Proposed Co-located Road/Pipeline
- Proposed Pipeline
- Existing Pipeline
- Proposed Well Pad
- Proposed Compressor Station

Elk Range

Seasonal Range Type

- Winter, Crucial
- Winter, Substantial

Big Pack EA

Elk Range

Uintah County, Utah

Enduring Resources, LLC.

Date: December 2008

Buys & Associates, Inc.

Figure: 3.9-3

This page intentionally left blank.

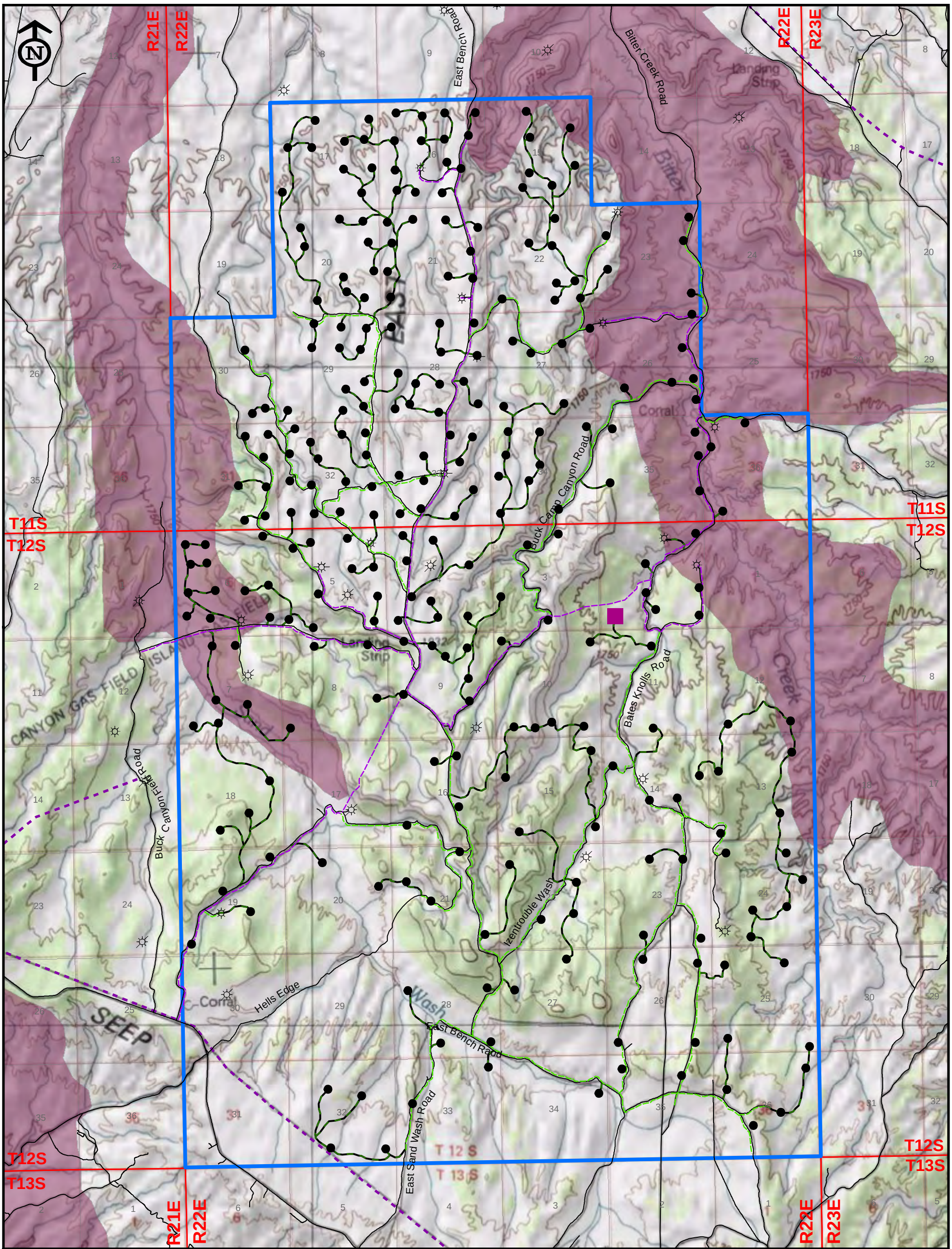

Legend

- Big Pack Project Area
- Existing Road
- Proposed Co-located Road/Pipeline
- Proposed Pipeline
- Existing Pipeline
- Proposed Well Pad
- Proposed Compressor Station

Bighorn Sheep Range

Seasonal Range Type

- Year-long, Crucial

Big Pack EA

Rocky Mountain Bighorn Sheep Range

Uintah County, Utah

Enduring Resources, LLC.

Date: December 2008

Buys & Associates, Inc.

Figure: 3.9-4