Map 17b
Monticello Planning Area
Placer Gold Deposit - Development Potential

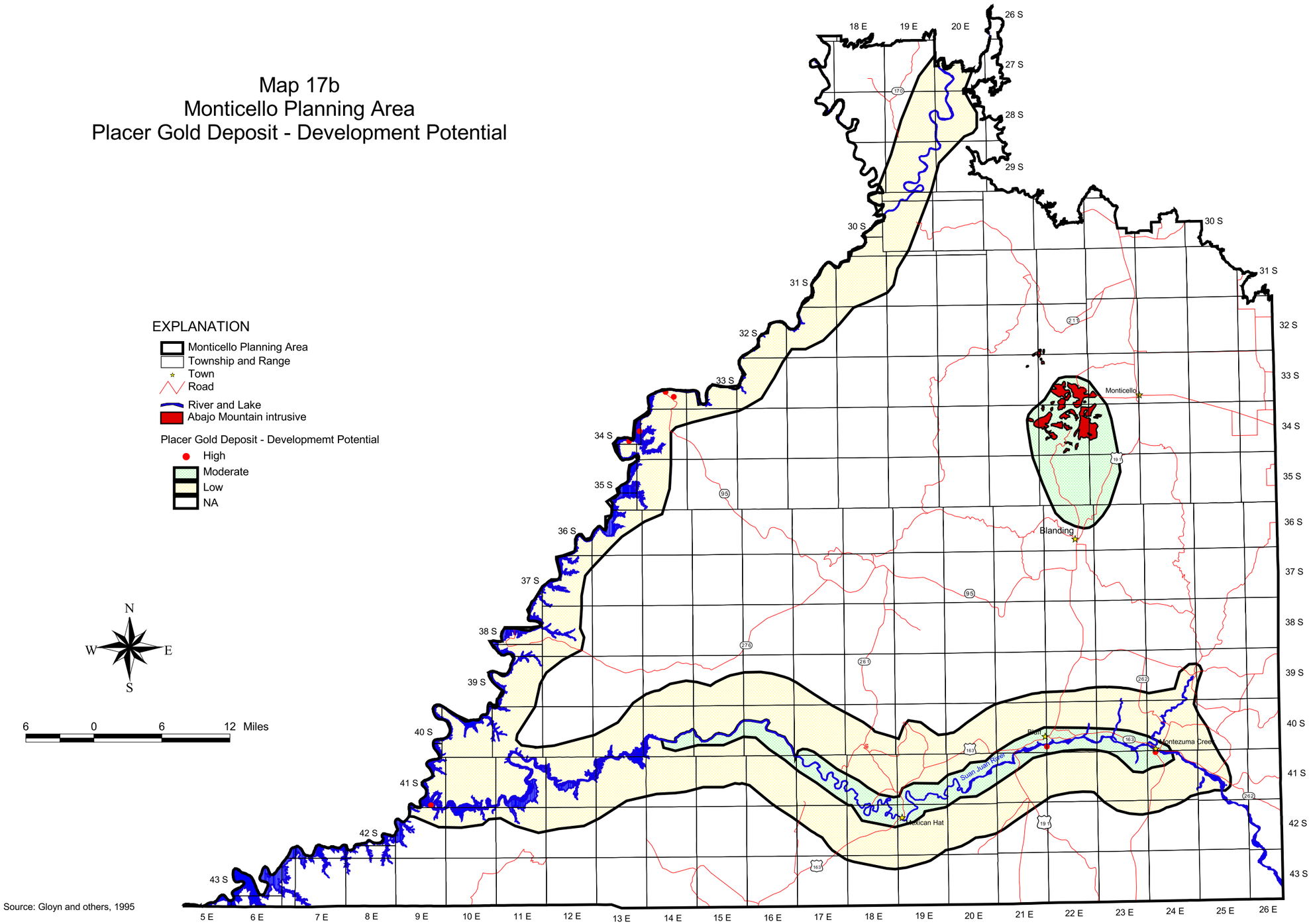

Source: Gloyn and others, 1995

Map 18a
Monticello Planning Area
Limestone Deposit - Occurrence Potential

EXPLANATION

- Monticello Planning Area
- Township and Range
- Town
- Road

Geologic Host Unit

- P - Pennsylvanian Hermosa Group (Honaker Trail Fm)

Limestone Deposit - Occurrence Potential

- Limestone Site - H/D
- H/C
- O/C

N
W E
S

6 0 6 12 Miles

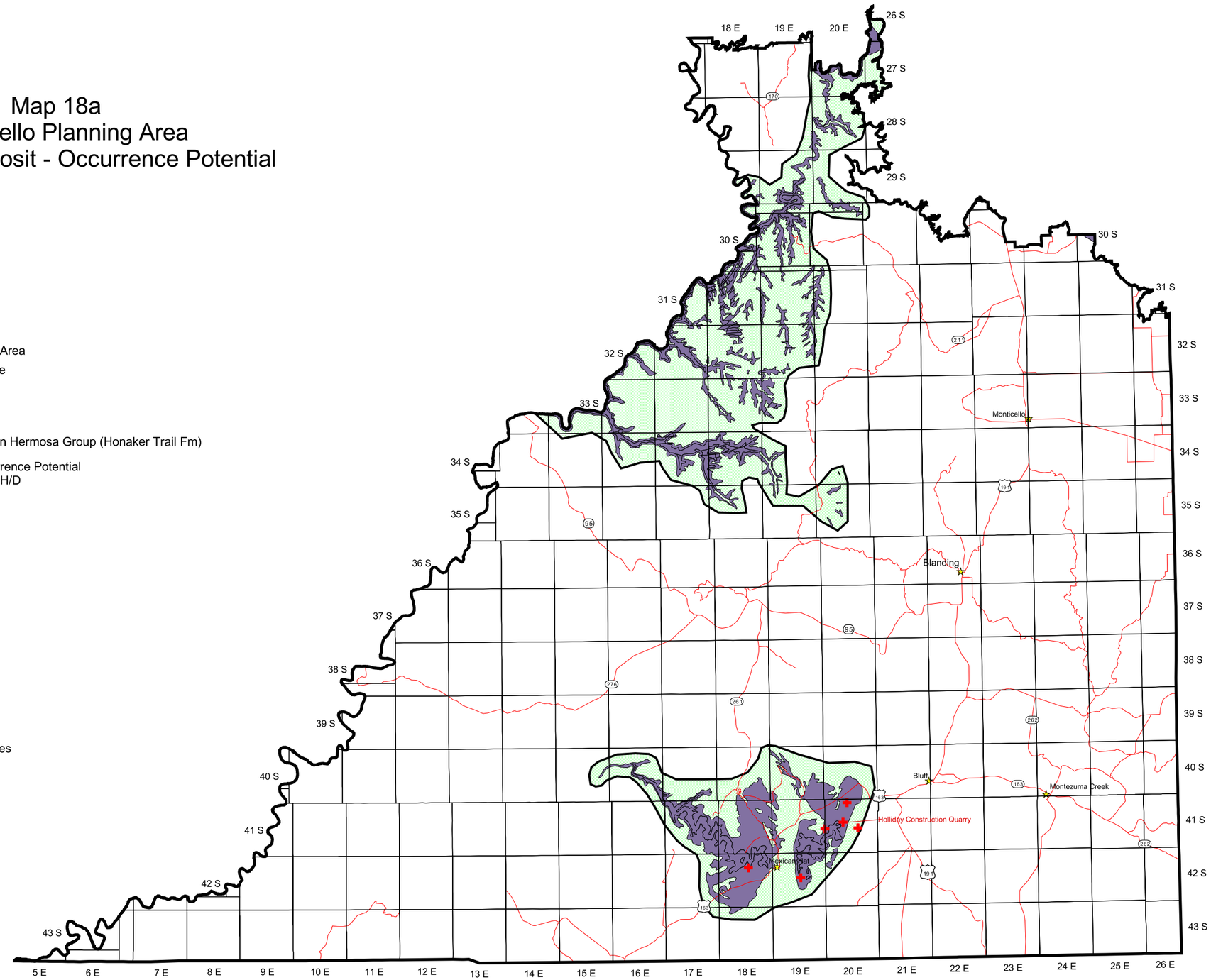

Source: Gloyn and others, 1995

Map 18b
Monticello Planning Area
Limestone Deposit - Development Potential

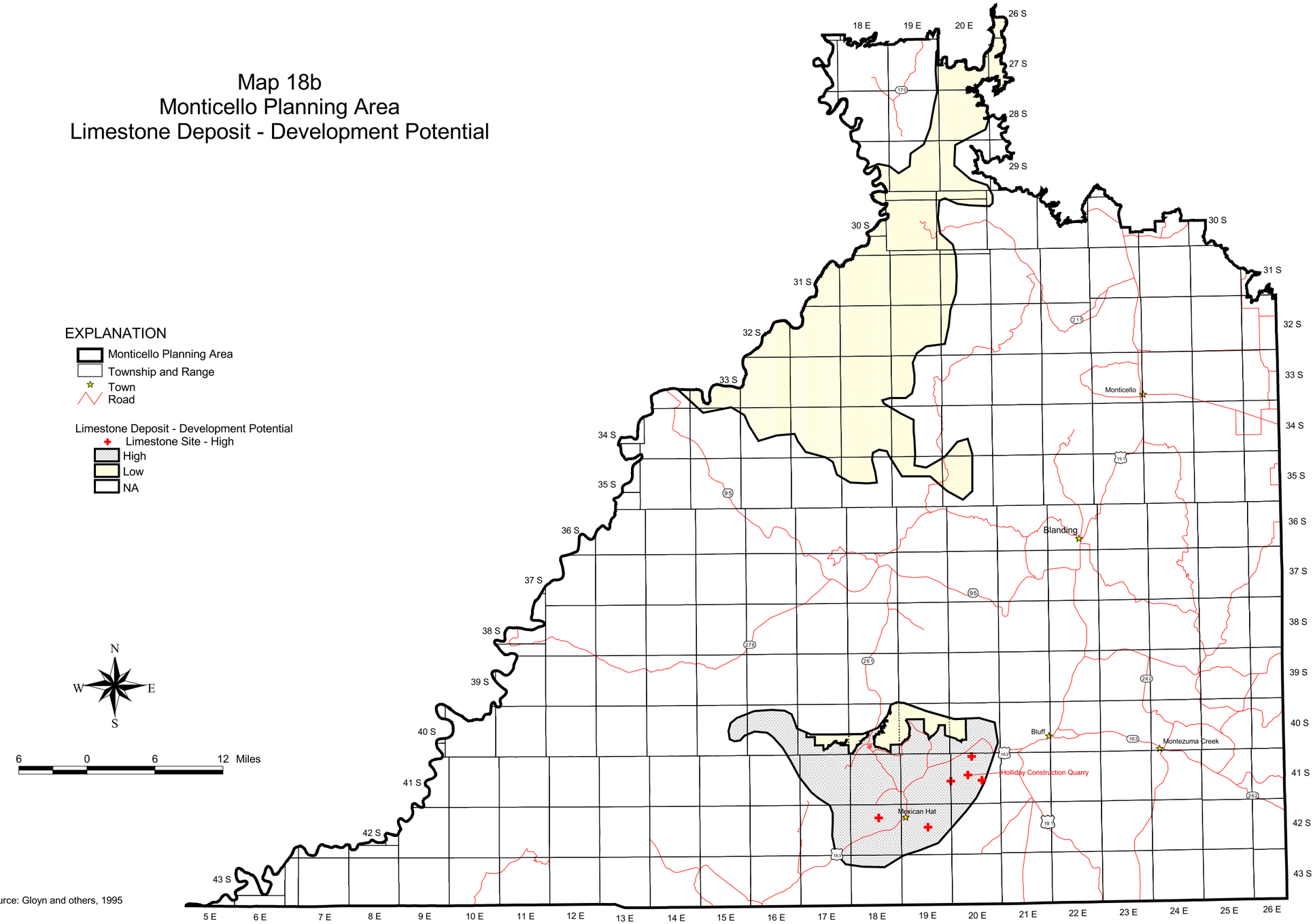

Source: Gloyn and others, 1995

Map 19a
Monticello Planning Area
Sand and Gravel Deposit - Occurrence Potential

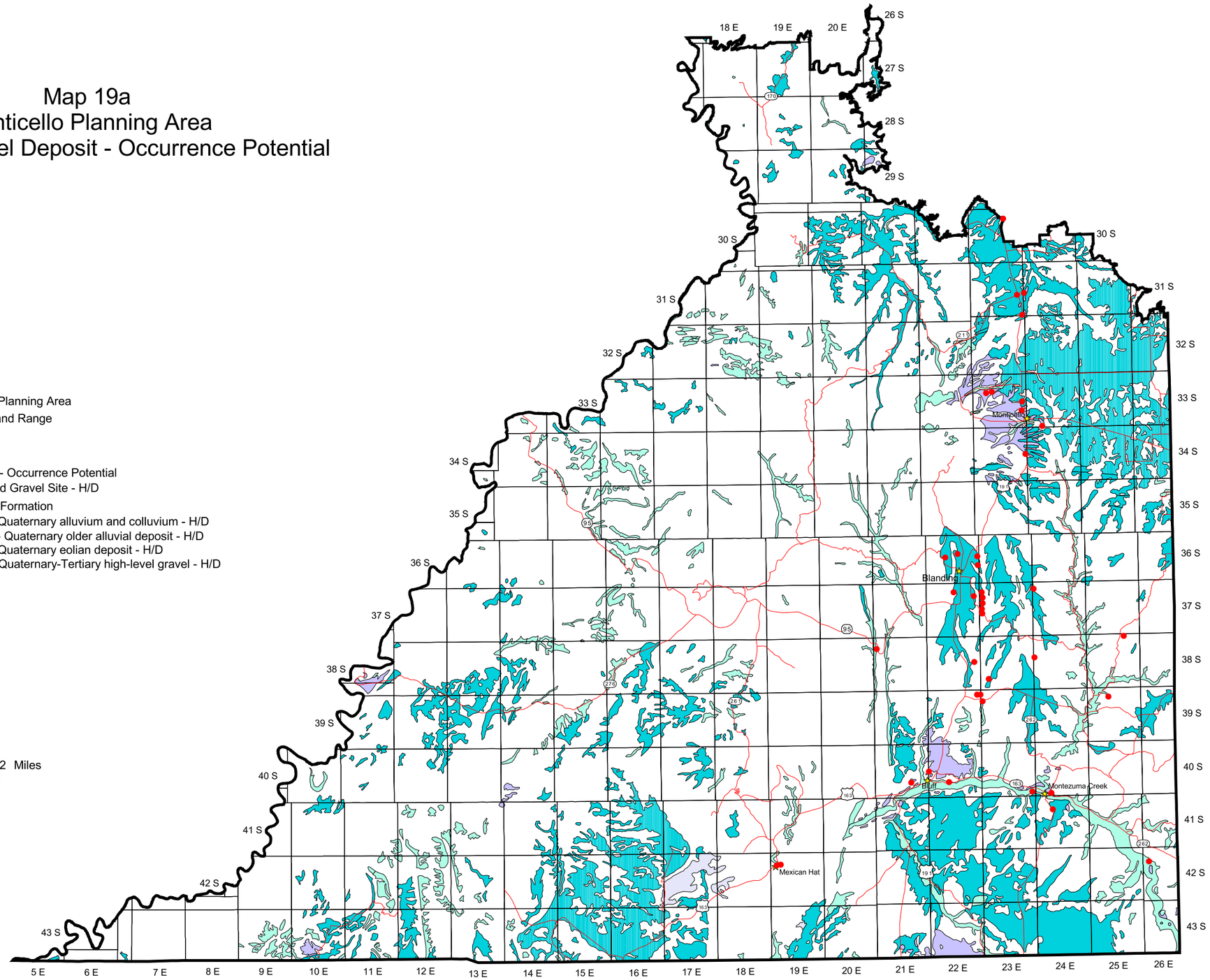

EXPLANATION

- Monticello Planning Area
- Township and Range
- Town
- Road

Sand and Gravel - Occurrence Potential

- Sand and Gravel Site - H/D

Geologic Host Formation

- Qa - Quaternary alluvium and colluvium - H/D
- Qao - Quaternary older alluvial deposit - H/D
- Qe - Quaternary eolian deposit - H/D
- QT - Quaternary-Tertiary high-level gravel - H/D
- O/C

N
W E
S

6 0 6 12 Miles

Source: Gloyn and others, 1995

Map 19b
Monticello Planning Area
Sand and Gravel Deposit - Development Potential

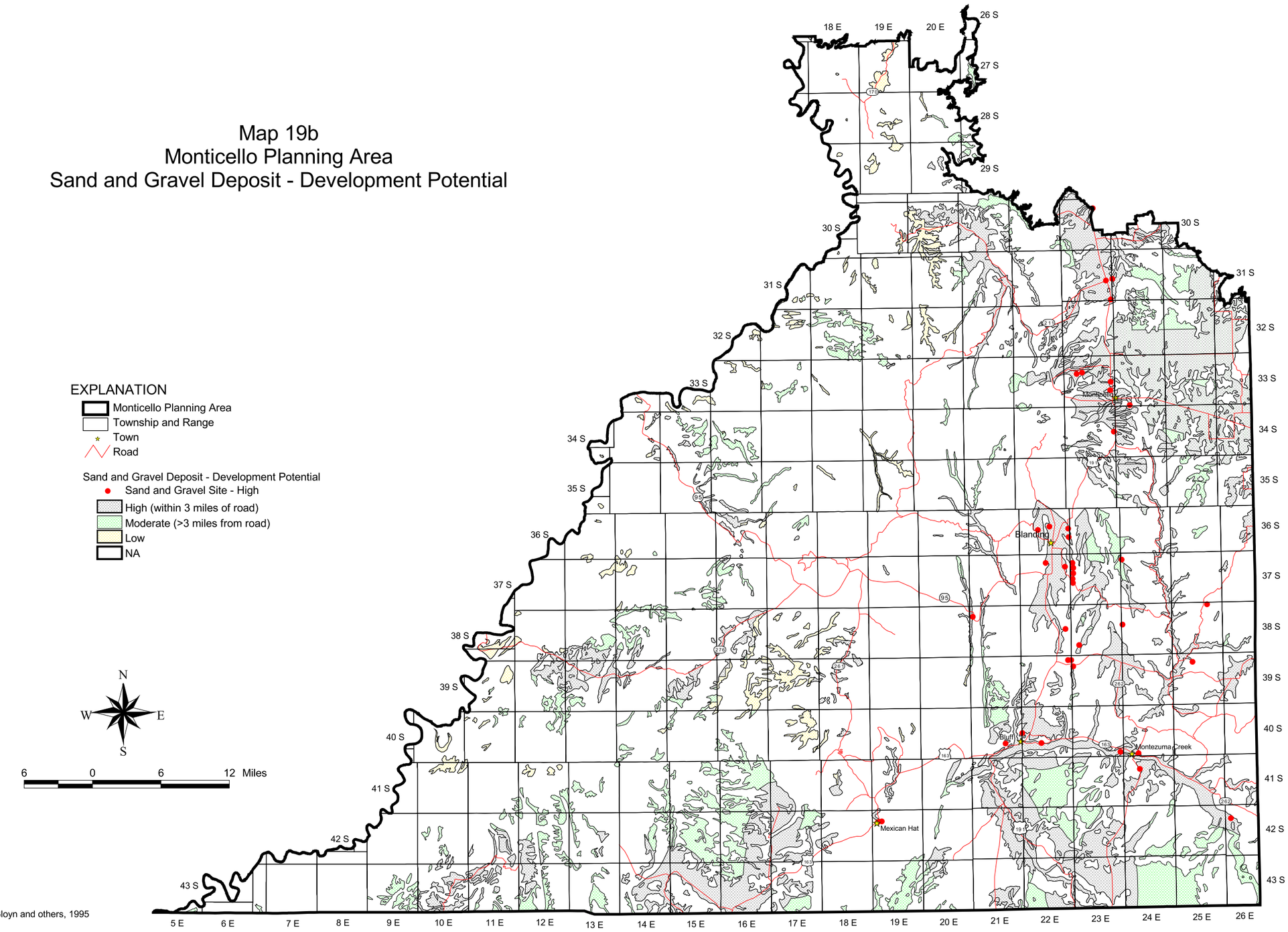

Source: Gloyn and others, 1995

Map 20a
Monticello Planning Area
Building Stone Deposit - Occurrence Potential

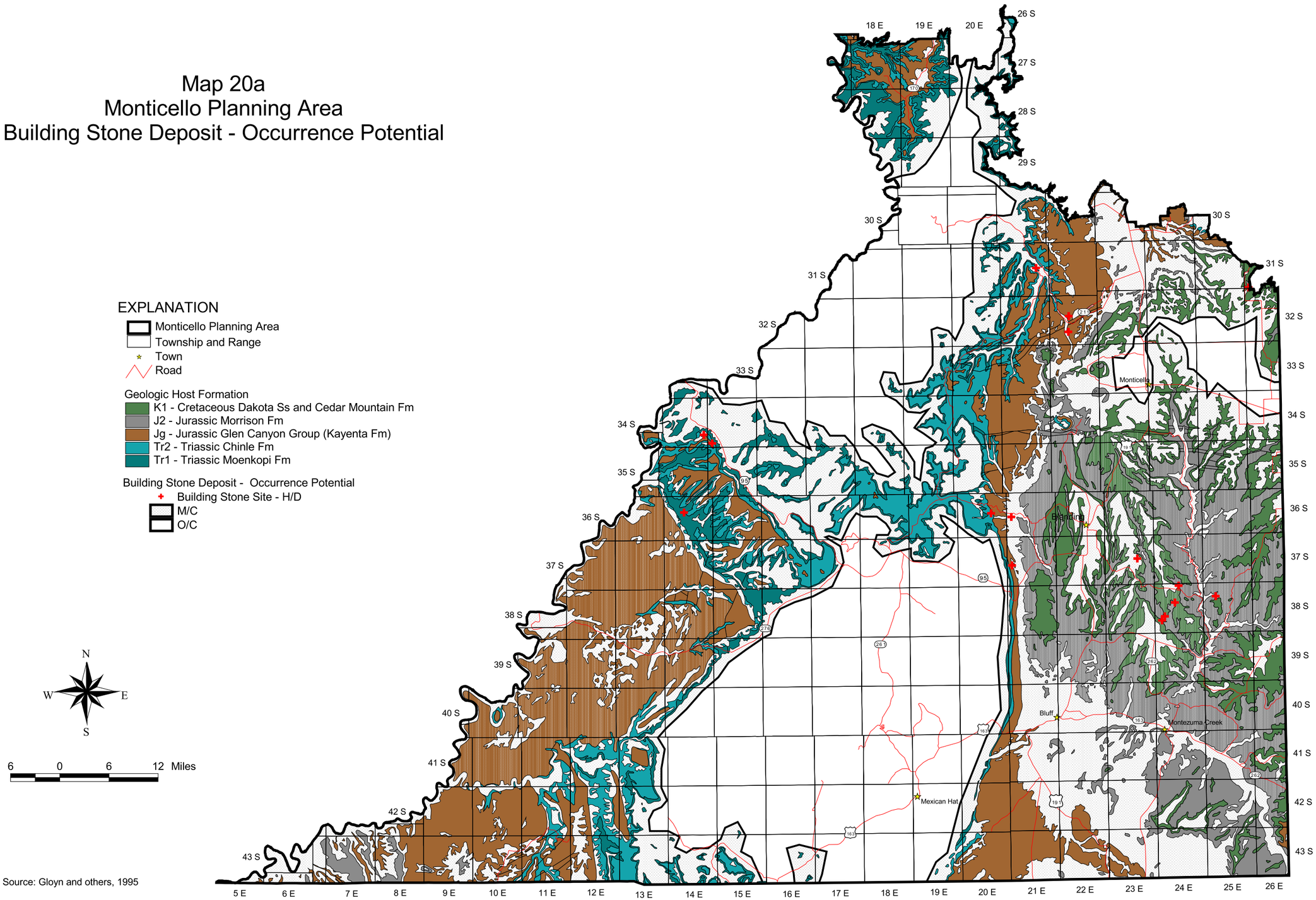

Source: Gloyn and others, 1995

Map 20b
Monticello Planning Area
Building Stone Deposit - Development Potential

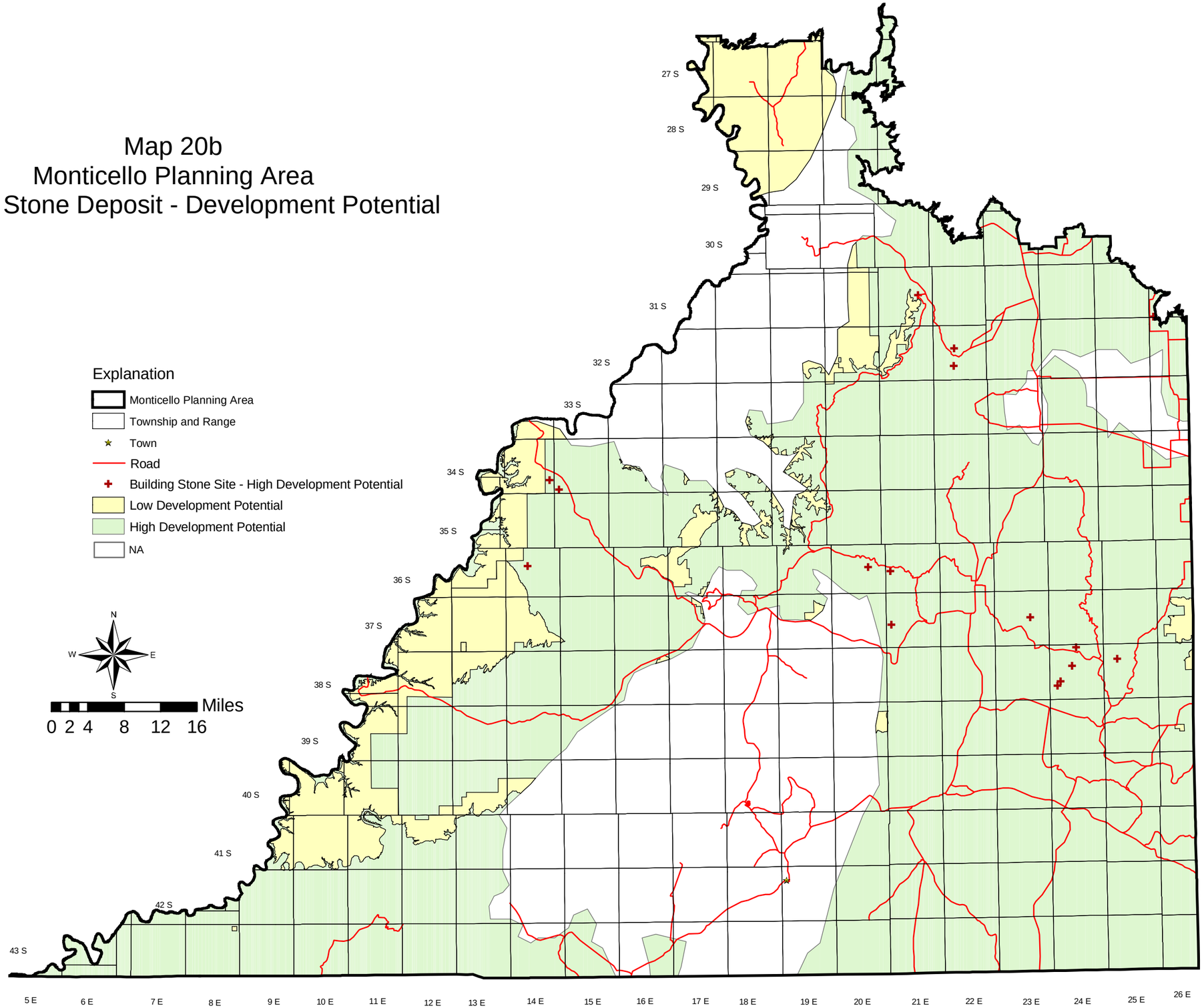

Map 21a
Monticello Planning Area
Clay Deposits - Occurrence Potential

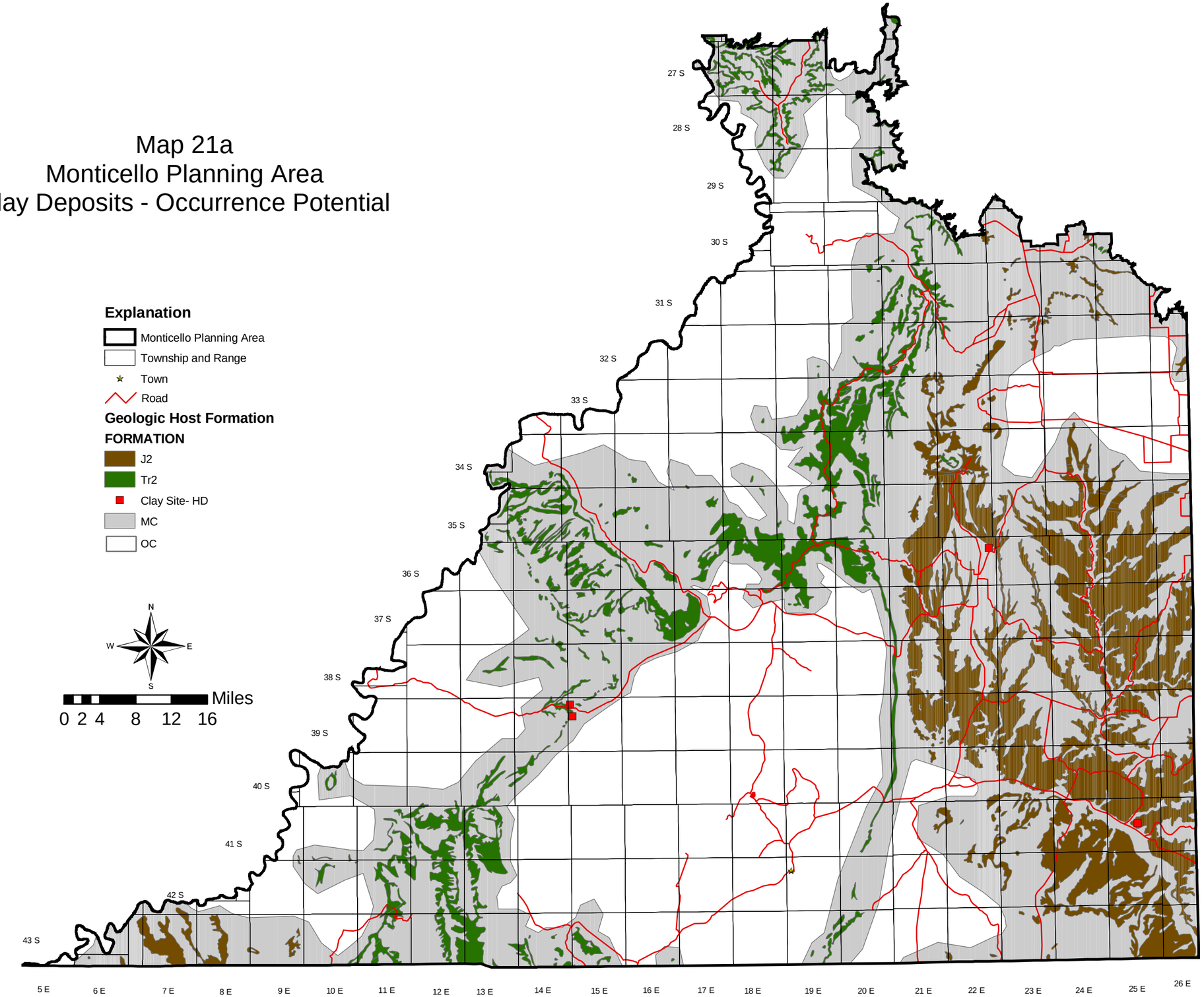

Map 21b
Monticello Planning Area
Clay Deposit - Development Potential

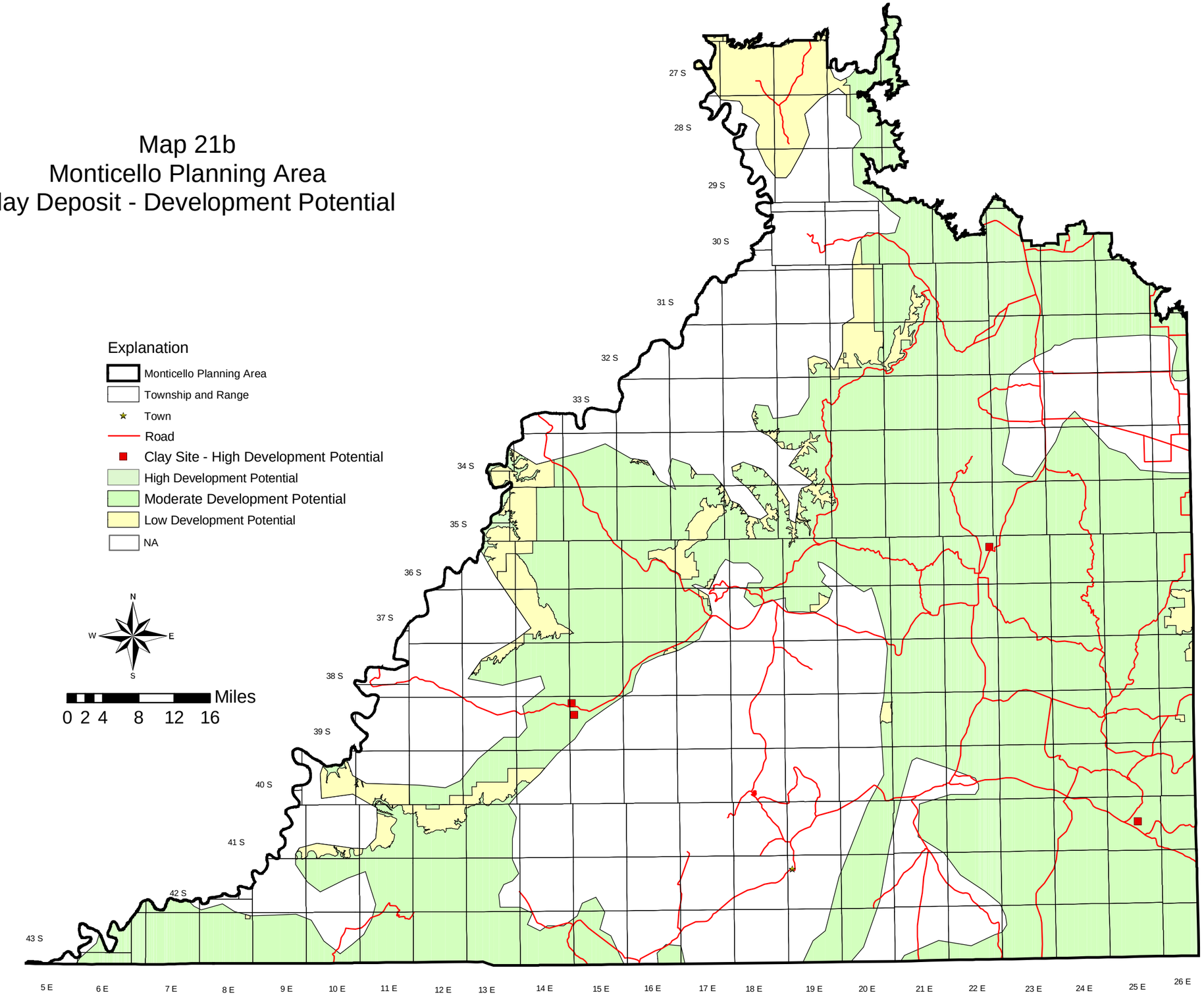

Map 22
Monticello Planning Area
Oil and Gas Fields and Pipelines

EXPLANATION

- Monticello Planning Area
- Township and Range
- Town
- Road
- Development Area

Pipeline

- Carbon Dioxide (CO2)
- Liquified Petroleum Gases (LPG)
- Natural Gas
- Petroleum

- Oil Field
- Gas Field
- CO2 Field
- (A) Abandoned

PIPELINE OPERATOR

EP	- Enterprise Products Partners, L.P.
FCPC	- Four Corners Pipeline Co.
EMC	- ExxonMobil Inc.
NNOG	- Navajo Nation Oil and Gas
RMPS	- Rocky Mountain Natural Gas
TBI	- Tom Brown, Inc.
UGS	- Utah Gas Service Co.
WGC	- Western Gas Corp.
WGPLNW	- Williams Northwest Pipeline

N W E S

6 0 6 12 Miles

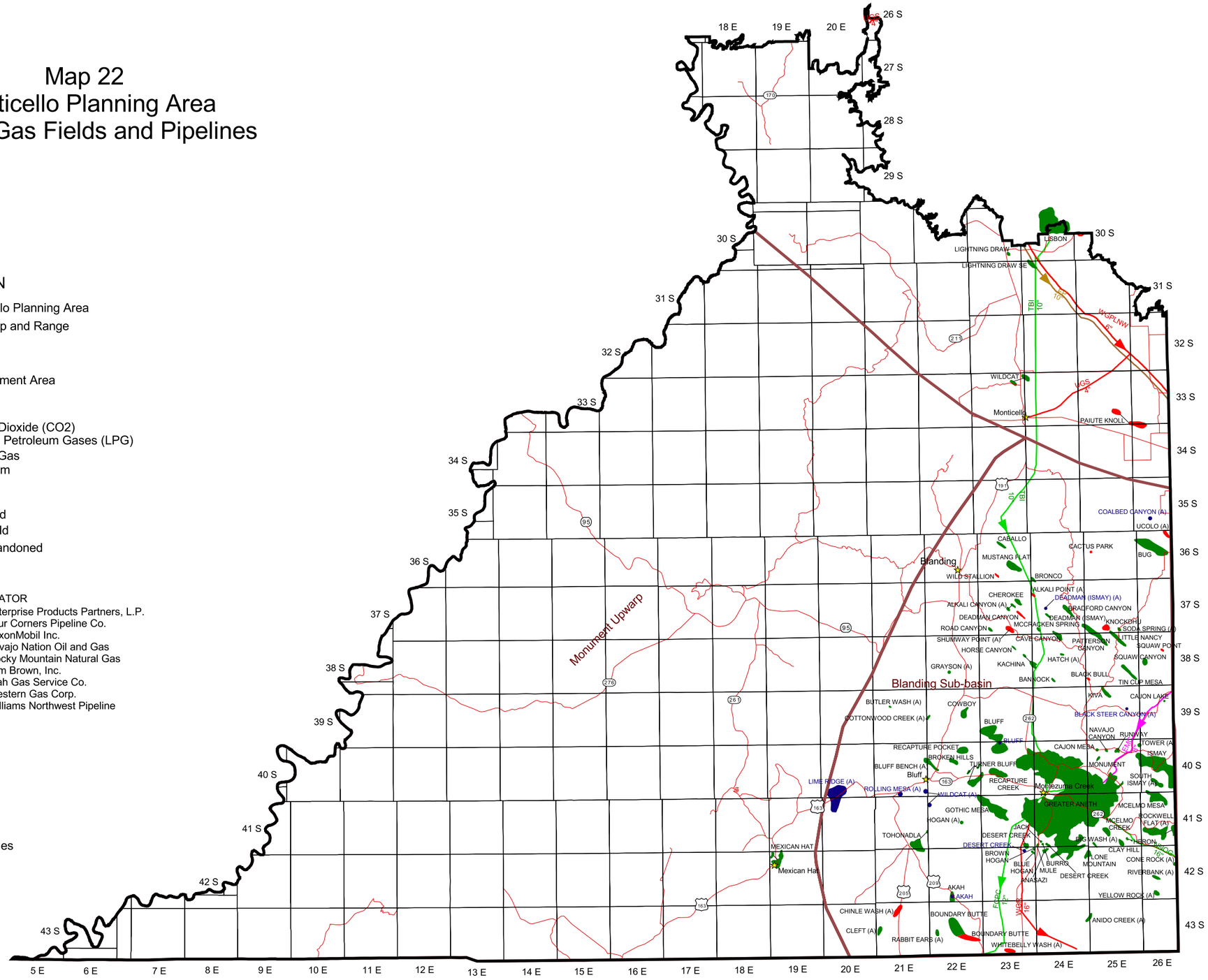

Source: Chidsey and others, 2004