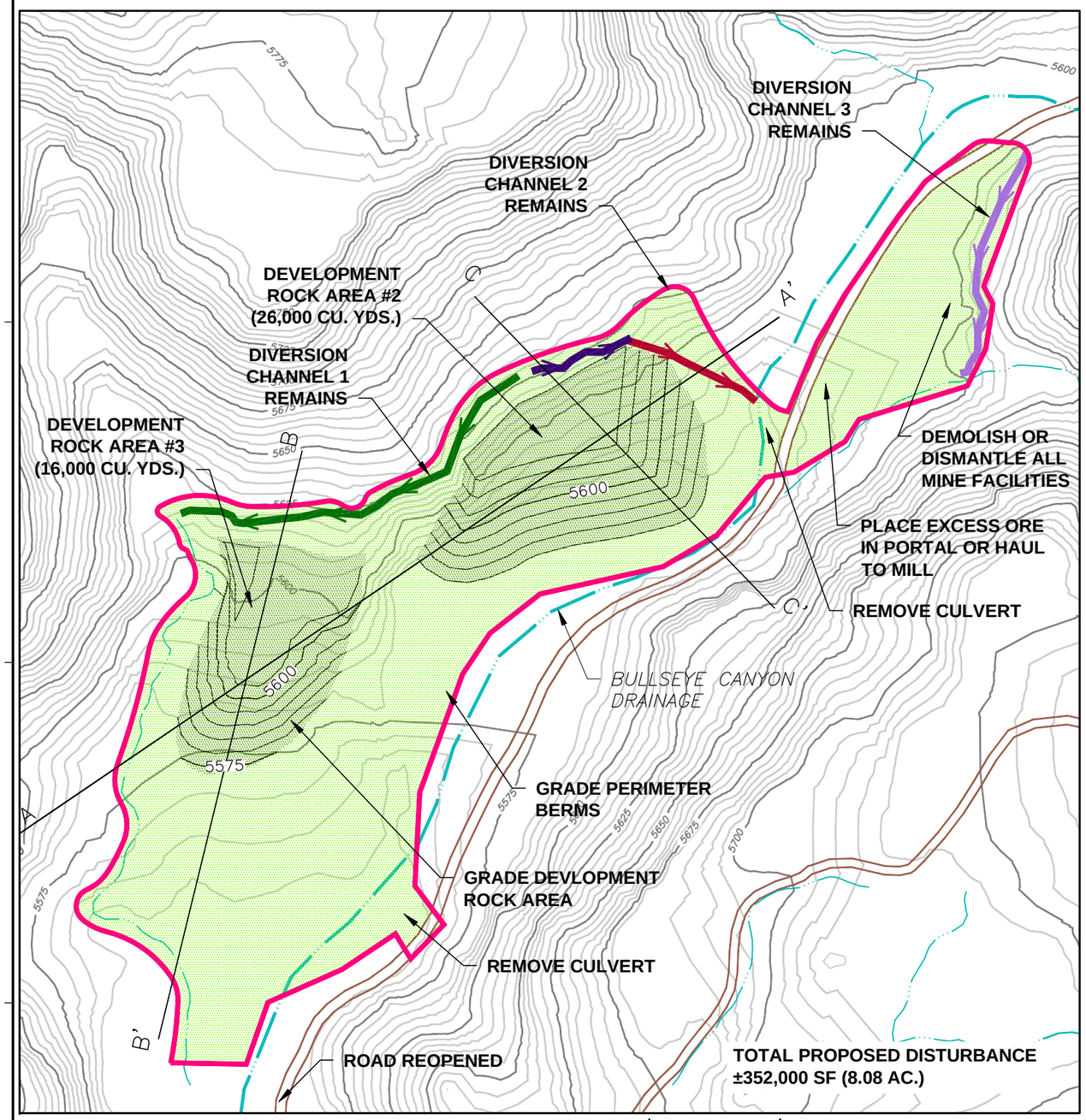

NOTE: COUNTY ROAD WILL NOT BE RECLAIMED. ROAD WILL RE-OPEN FOR PUBLIC USE.

0 150' 200'

SCALE IN FEET

N

LEGEND

- PROPOSED LIMIT OF DISTURBED AREA
- PROPOSED DIVERSION CHANNEL 1
- PROPOSED DIVERSION CHANNEL 2A
- PROPOSED DIVERSION CHANNEL 2B
- PROPOSED DIVERSION CHANNEL 3
- TOPSOIL, RIP, AND SEED
- DELETERIOUS MATERIAL STORAGE
- EXISTING CONTOUR INTERVAL (25 FT.)
- EXISTING CONTOUR INTERVAL (5 FT.)
- PROPOSED CONTOUR INTERVAL (25 FT.)
- PROPOSED CONTOUR INTERVAL (5 FT.)
- ROAD

TOWNSHIP 37S
RANGE 16E
SECTION 6

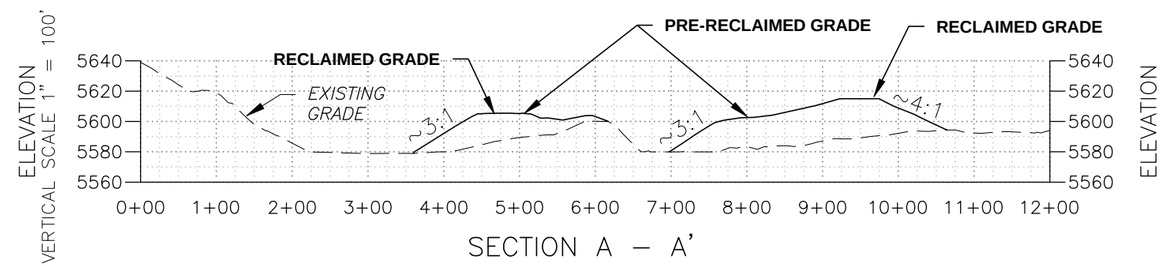

SECTION A – A'
HORIZONTAL SCALE 1" = 200'

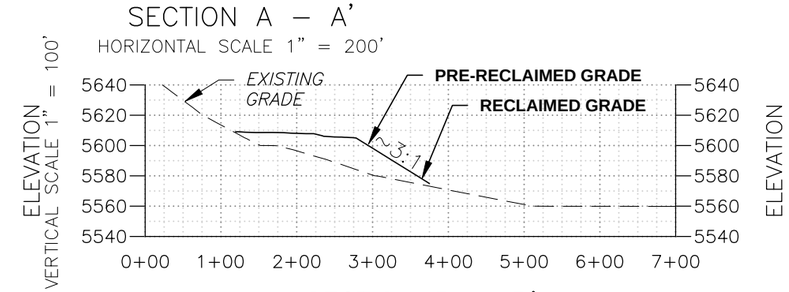

SECTION B – B'
HORIZONTAL SCALE 1" = 200'

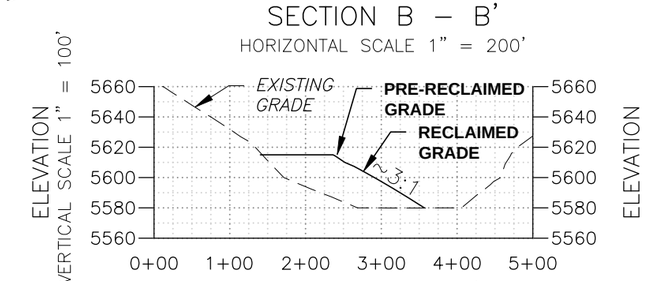

SECTION C – C'
HORIZONTAL SCALE 1" = 200'

REV. NO.	DATE	DRWN	CHKD	REMARKS

DESIGNED BY: D. WINTLE
DRAWN BY: J. HUMPHREY
SHEET CHK'D BY: T. BRAGDON
CROSS CHK'D BY:
APPROVED BY:
DATE: SEPTEMBER 2013

CDM Smith
CDM Federal Programs Corporation
555 17th Street, Suite 1100
Denver, CO 80202
Tel: (303) 383-2300

ENERGY FUELS RESOURCES (USA) INC
SAN JUAN COUNTY, UTAH

DANEROS MINE SITE

RECLAMATION
BULLSEYE PORTAL AREA

PROJECT NO. 64986
FILE NAME: FIGURE 4-3b

FIGURE NO.
4-3b

PRELIMINARY DESIGN - NOT FOR CONSTRUCTION

X:\64986-Denison Mines\Daneros Mine\DANEROS MINE\CIVL-PO\Figure 4-3b