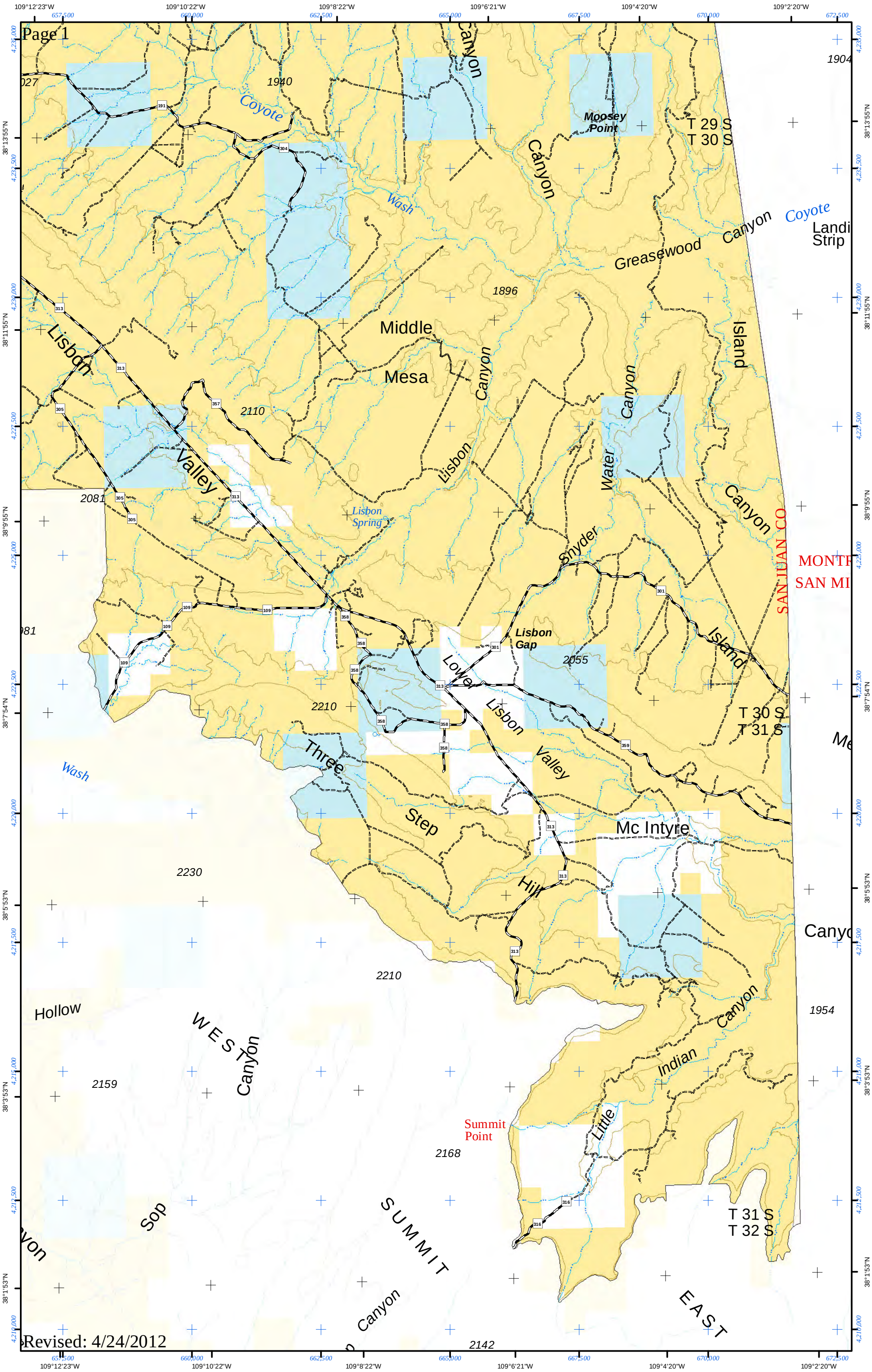
Page 1
Coyote
Wash
Canyon
Moosey Point
T 29 S
T 30 S
Greasewood
Canyon
Coyote
Landi Strip
Middle
Mesa
Lisbon
Valley
Canyon
Island
Water
Canyon
Lisbon Spring
Snyder
Canyon
SAN JUAN CO
Lisbon Gap
Lower
Lisbon
Valley
Island
T 30 S
T 31 S
Three
Step
Hill
Mc Intyre
Wash
Hollow
WEST
Canyon
Indian
Canyon
Summit Point
Little
Sop
SUMMIT
Canyon
EAST
T 31 S
T 32 S
Revised: 4/24/2012

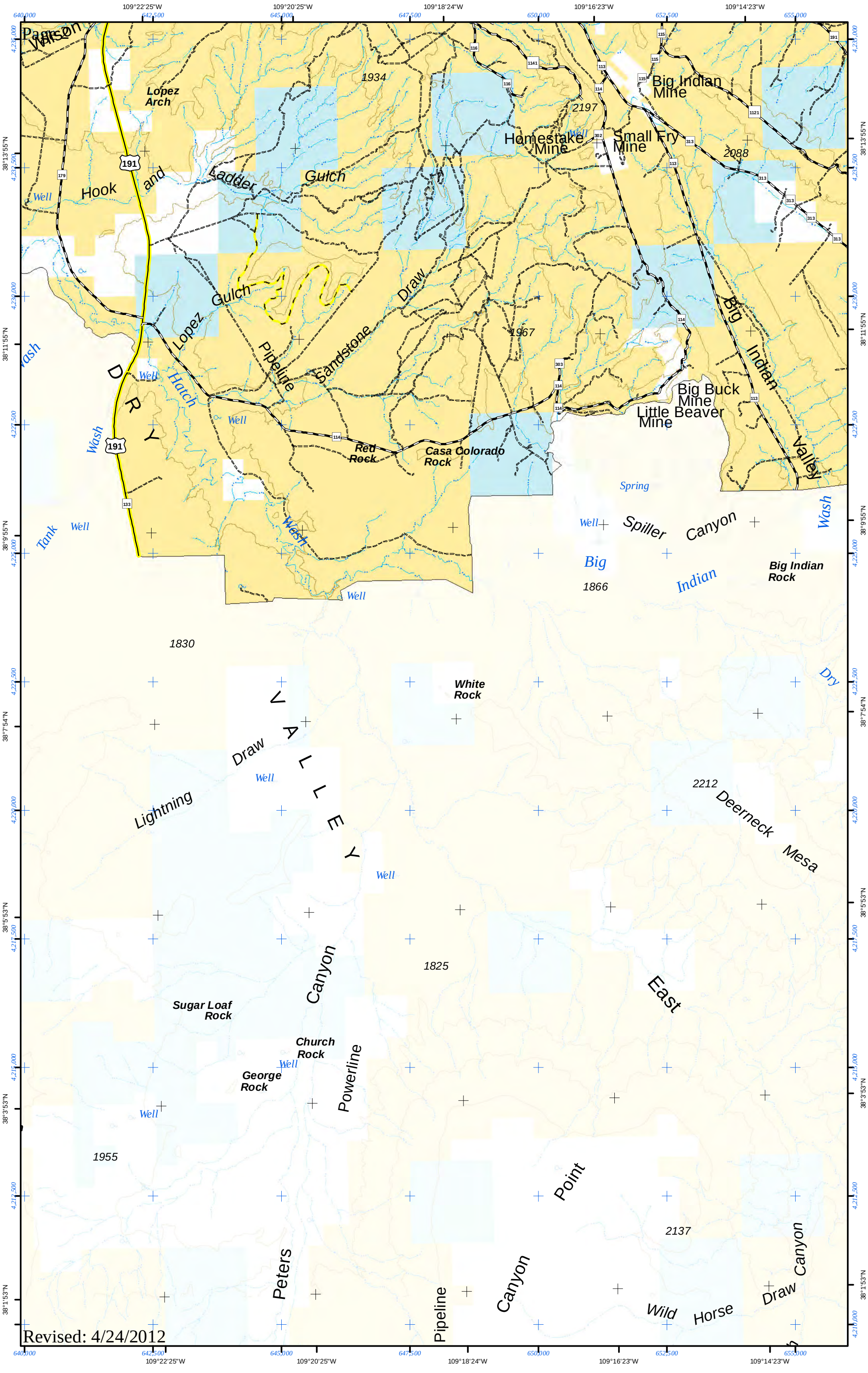
109°22'25"W
109°20'25"W
109°18'24"W
109°16'23"W
109°14'23"W
38°13'55"N
38°11'55"N
38°9'55"N
38°7'54"N
38°5'53"N
38°3'53"N
38°1'53"N
Lopez Arch
1934
2197
Big Indian Mine
Homestake Mine
Small Fry Mine
2088
Hook and Ladder Gulch
Lopez Gulch
Pipeline Draw
Sandstone
1967
Big Indian Valley
Big Buck Mine
Little Beaver Mine
Hatch Wash
DRY WASH
Red Rock
Casa Colorado Rock
Spring
Spiller Canyon
Big Indian Wash
Big Indian Rock
1866
Tank Wash
Well
1830
White Rock
Dry Draw
VALLEY
Lightning Draw
2212
Deerneck Mesa
1825
East Canyon
Sugar Loaf Rock
Church Rock
George Rock
Powerline
1955
Point Canyon
2137
Peters Pipeline
Wild Horse Draw
Revised: 4/24/2012

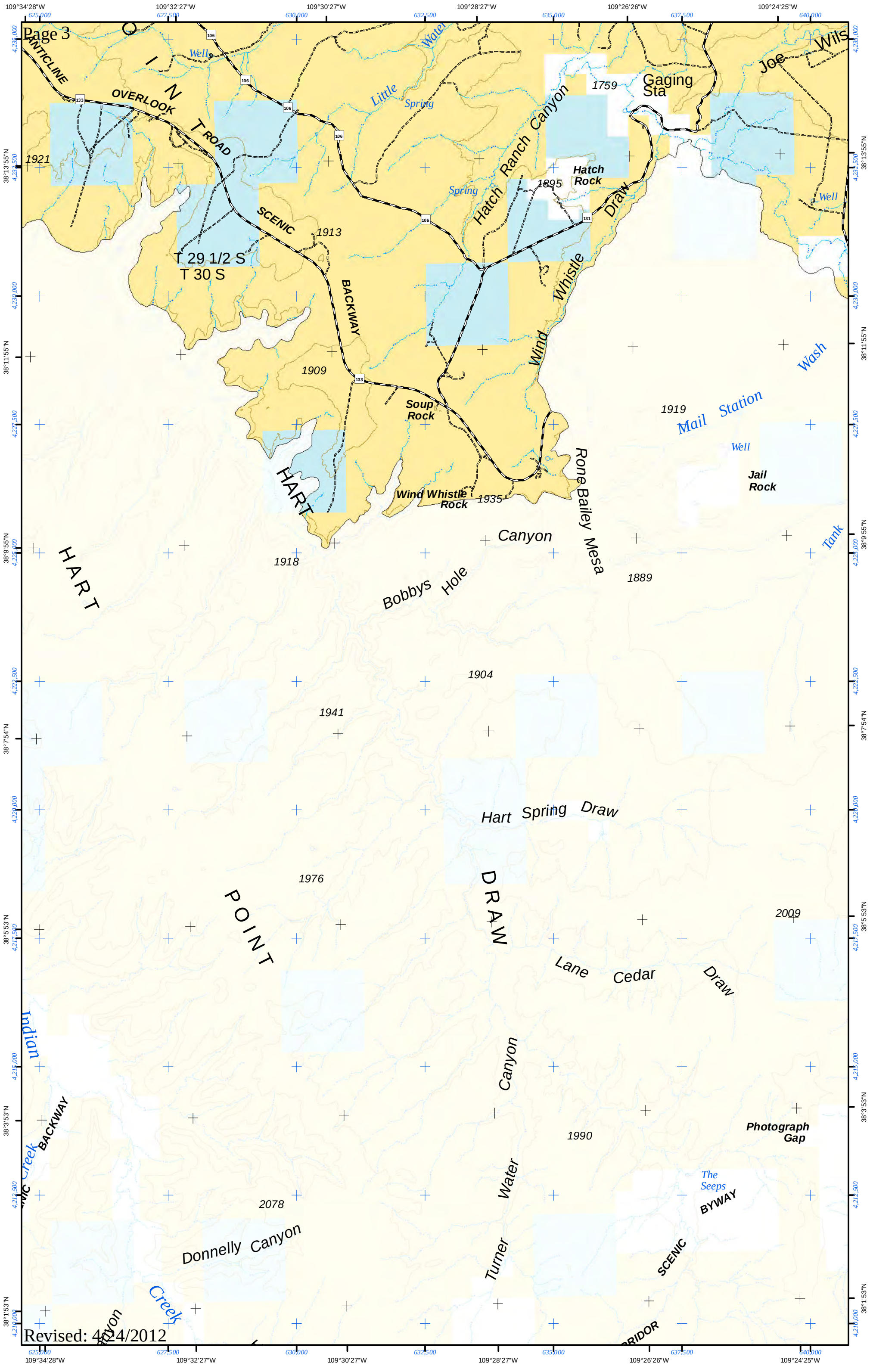
109°34'28"W
109°32'27"W
109°30'27"W
109°28'27"W
109°26'26"W
109°24'25"W
625,000
627,500
630,000
632,500
635,000
637,500
640,000
38°13'55"N
38°11'55"N
38°9'55"N
38°7'54"N
38°5'53"N
38°3'53"N
38°1'53"N
4,235,000
4,232,500
4,230,000
4,227,500
4,225,000
4,222,500
4,220,000
4,217,500
4,215,000
4,212,500
4,210,000
ANTICLINE
OVERLOOK
ROAD
SCENIC
BACKWAY
Well
Little
Spring
Water
Hatch Ranch Canyon
Hatch Rock
Draw
Whistle
Wind
Wash
Mail Station
Well
Jail Rock
Soup Rock
Wind Whistle Rock
Rone Bailey Mesa
Canyon
Bobbys Hole
HART
Tank
Hart Spring Draw
POINT
DRAW
Lane
Cedar
Draw
Canyon
Indian
Creek
BACKWAY
Photograph Gap
The Seeps
BYWAY
SCENIC
Water
Turner
Donnelly Canyon
Creek
Gaging Sta
Joe
Wils
1759
1921
1913
1895
1909
1919
1935
1918
1889
1904
1941
1976
2009
1990
2078

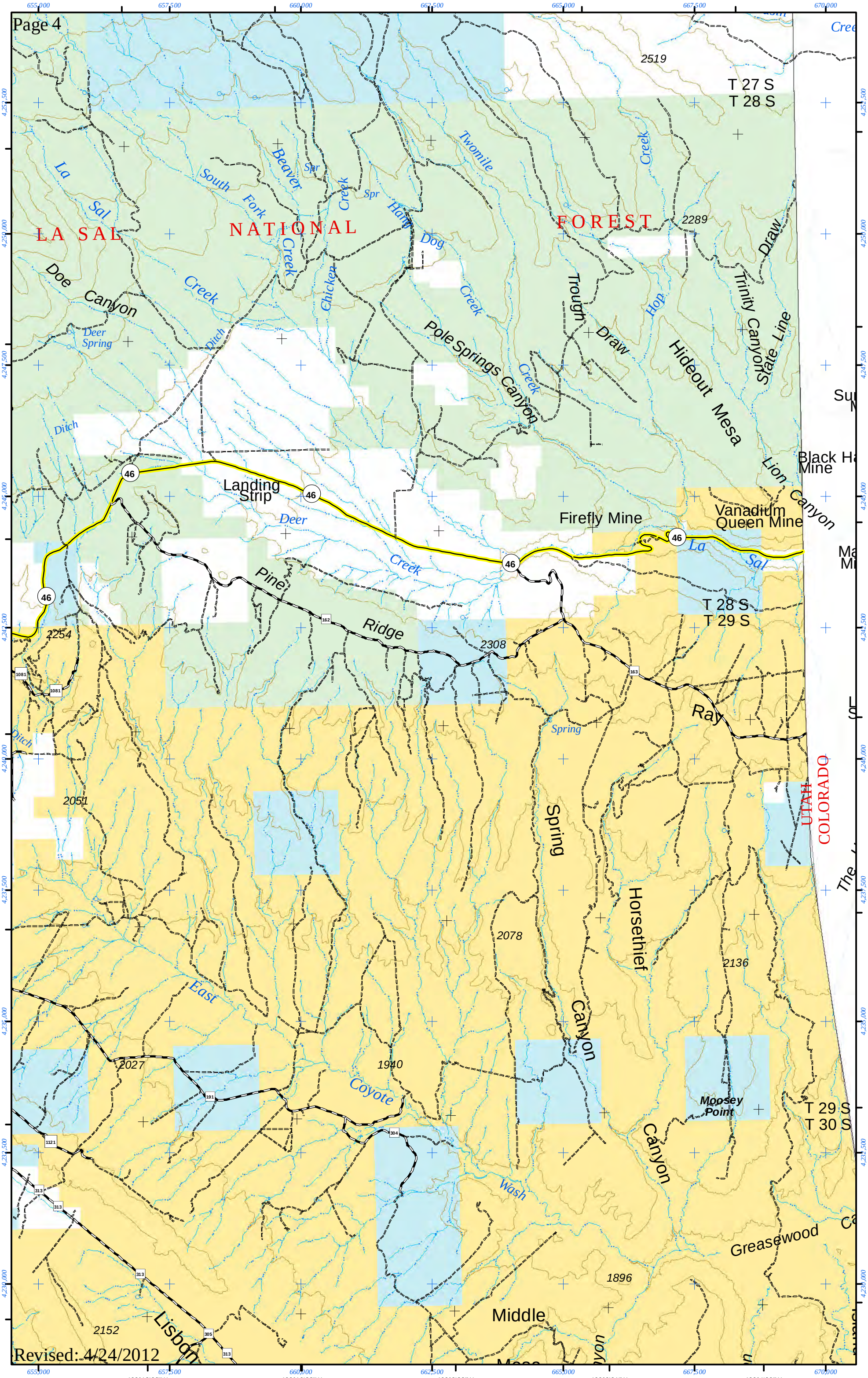


Revised: 4/24/2012

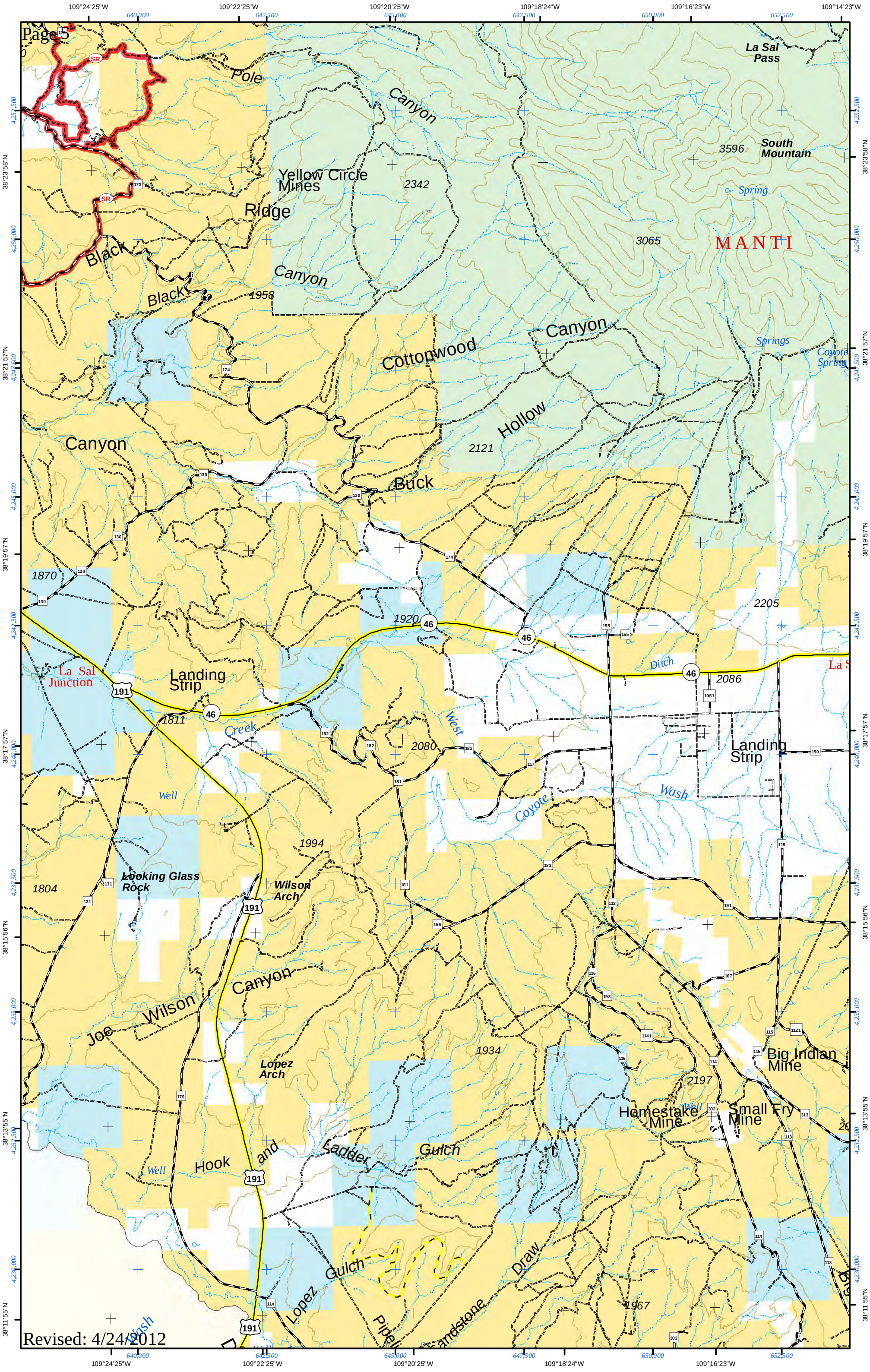
Page 5
Revised: 4/24/2012
109°24'25"W
109°22'25"W
109°20'25"W
109°18'24"W
109°16'23"W
109°14'23"W
38°23'58"N
38°21'57"N
38°19'57"N
38°17'57"N
38°15'56"N
38°13'55"N
38°11'55"N
La Sal Pass
Pole Canyon
South Mountain
3596
Yellow Circle Mines
2342
Spring
Ridge
3065
MANTI
Black Canyon
Black
1958
Canyon
Springs
Coyote Spring
Cottonwood
Hollow
2121
Canyon
Buck
1870
1920
2205
La Sal Junction
Landing Strip
1811
Creek
Ditch
2086
West
2080
Landing Strip
Well
Wash
Coyote
1994
Looking Glass Rock
1804
Wilson Arch
Canyon
Joe Wilson
Lopez Arch
1934
Big Indian Mine
2197
Homestake Mine
Small Fry Mine
Well
Hook and Ladder Gulch
Lopez Gulch
Pipeline Sandstone Draw
1967
Wash

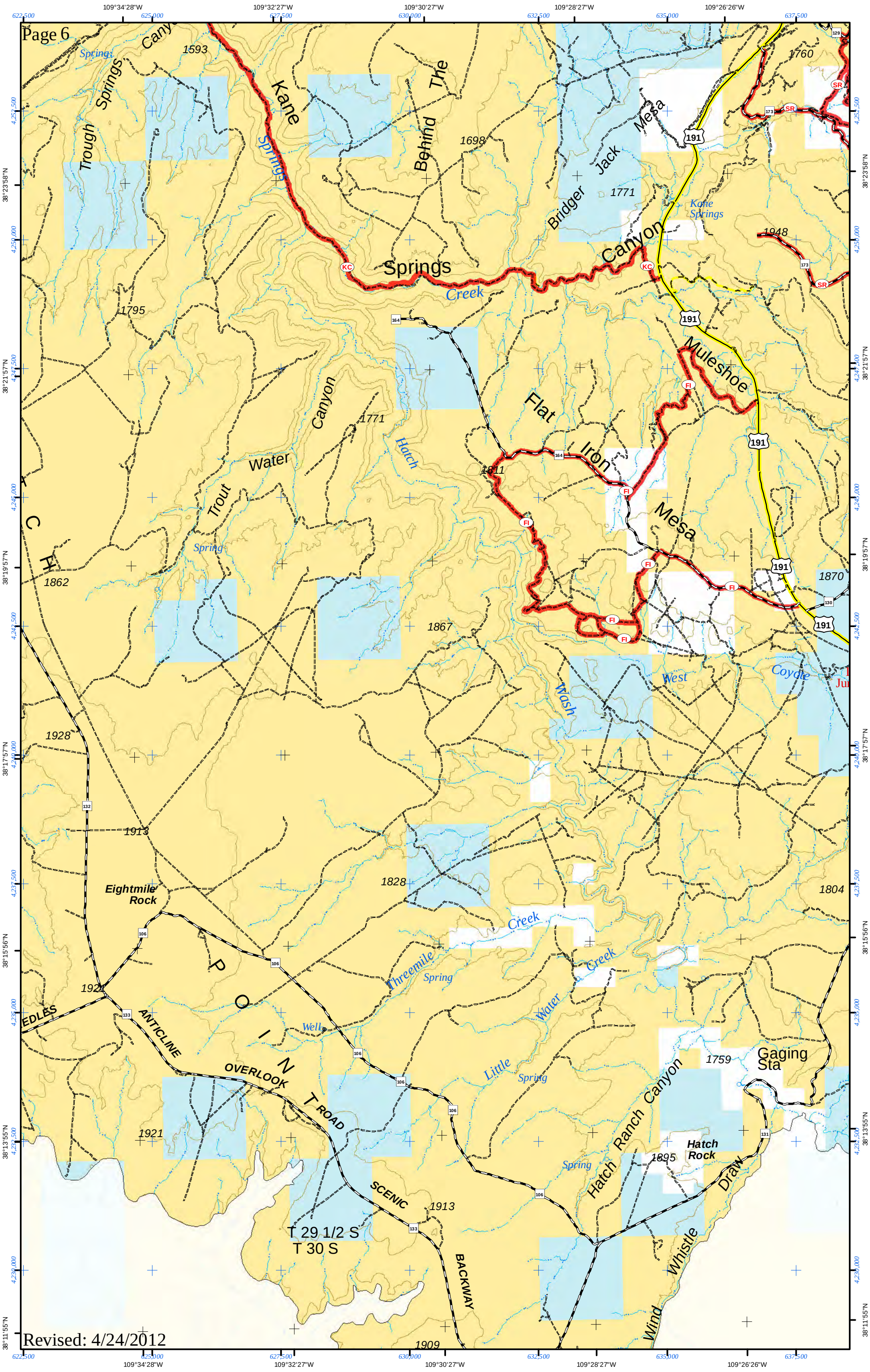


Revised: 4/24/2012

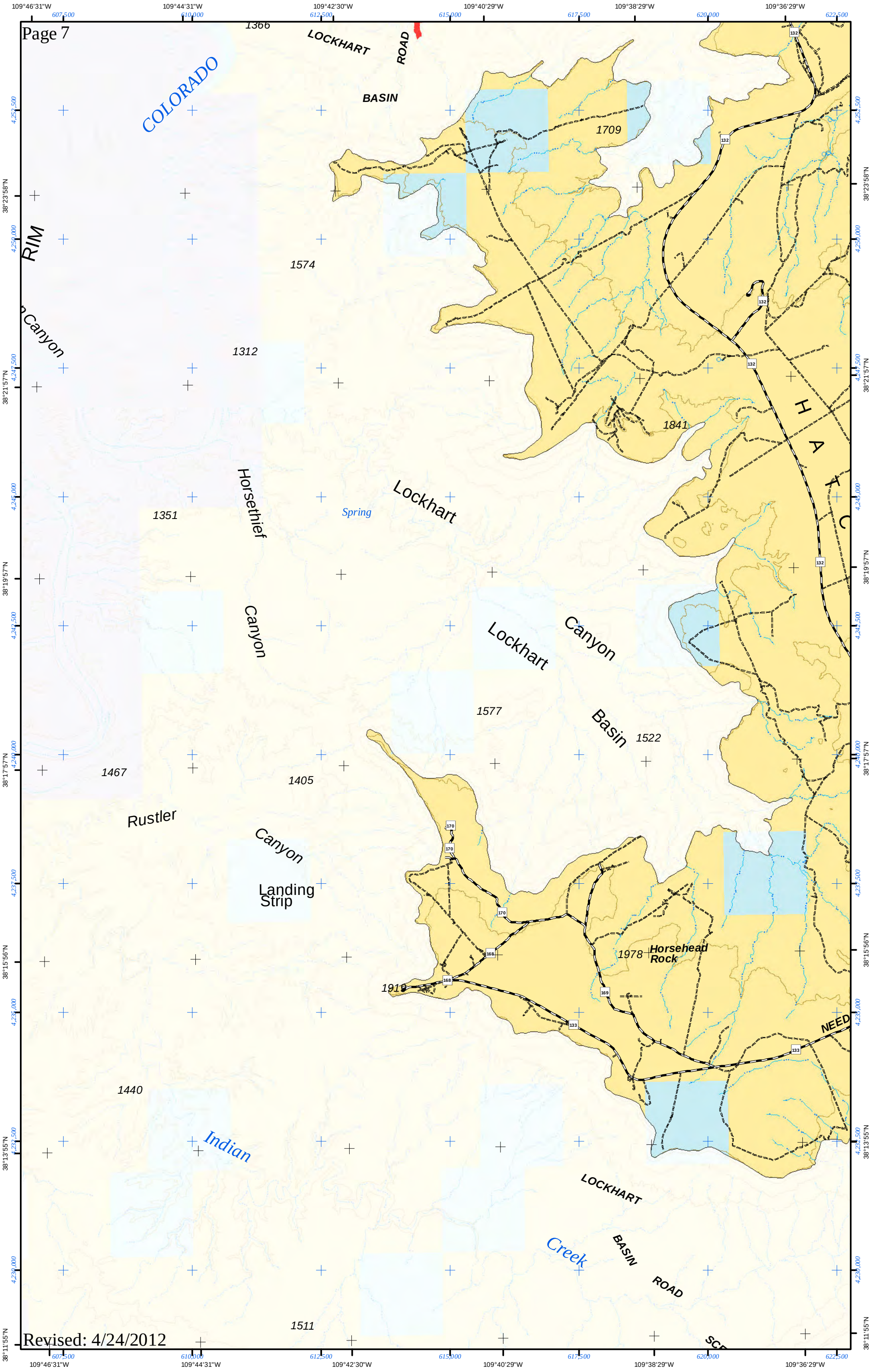


Revised: 4/24/2012

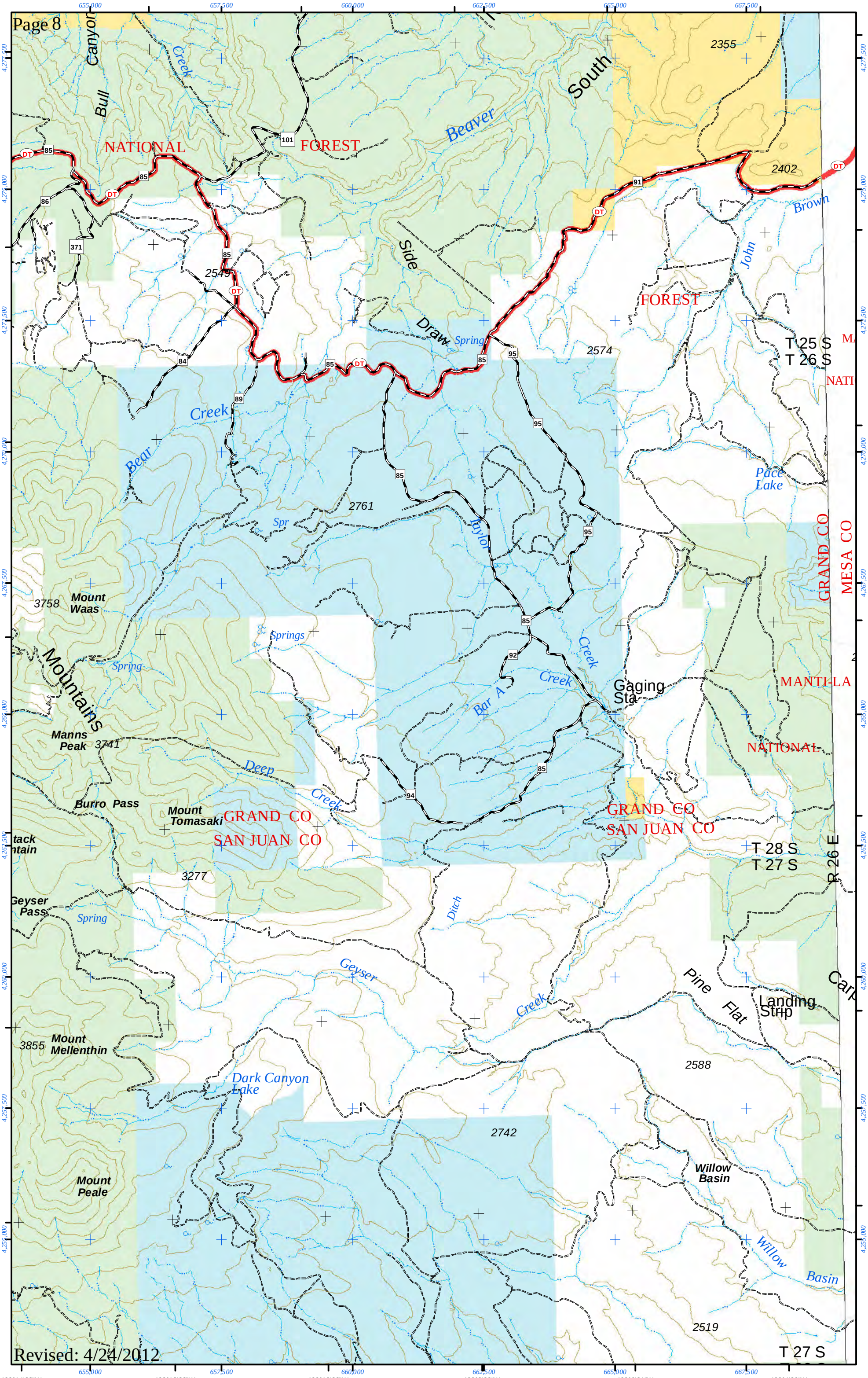


Revised: 4/24/2012

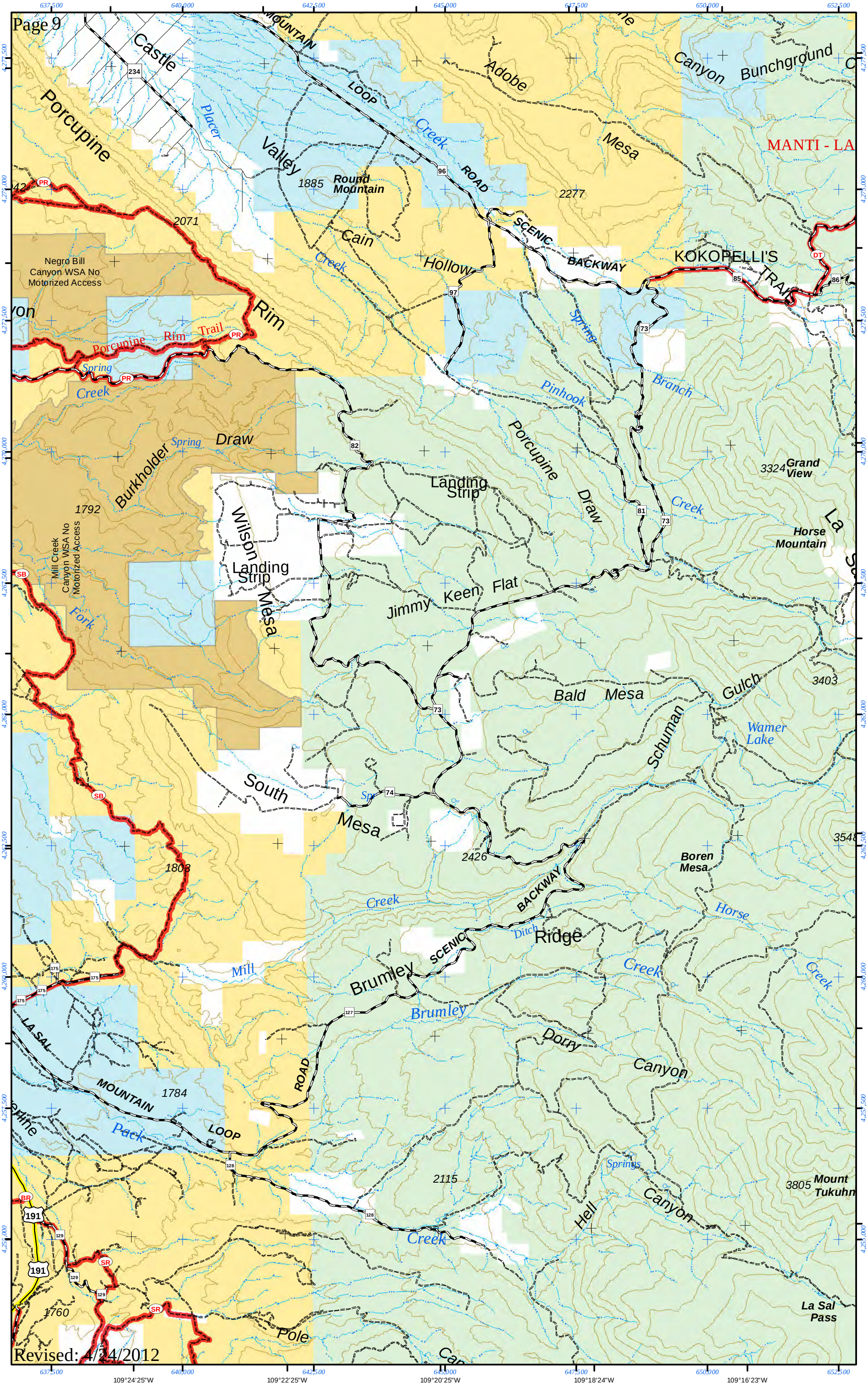
Page 9
Revised: 4/24/2012
109°24'25"W
109°22'25"W
109°20'25"W
109°18'24"W
109°16'23"W
38°38'2"N
38°36'1"N
38°34'1"N
38°32'0"N
38°29'59"N
38°27'59"N
38°25'59"N
Castle Valley Loop
Porcupine Rim
Porcupine Rim Trail
Porcupine Spring Creek
Placer Creek
Round Mountain
Cain Hollow
Adobe Mesa
Canyon
Bunchground
MANTI - LA
Scenic Backway
Kokopelli's Trail
Spring Branch
Pinhook
Negro Bill Canyon WSA No Motorized Access
Burkholder Draw
Spring
Wilson Landing Strip
Mill Creek Canyon WSA No Motorized Access
Fork
Porcupine Draw
Landing Strip
Grand View
Horse Mountain
Jimmy Keen Flat
Bald Mesa
Schuman Gulch
Wamer Lake
South Mesa
Boren Mesa
Horse Creek
Ditch
Brumley Ridge
Brumley
Mill Creek
Dorry Canyon
Pack Creek
Springs
Hell Canyon
Mount Tukuhn
La Sal Pass
Pole
Canyon
1885
2277
2071
1792
1808
2426
3324
3403
1784
2115
1760
3805
234
96
97
73
85
86
82
81
74
175
127
128
129
191
PR
DT
SB
SR
BR

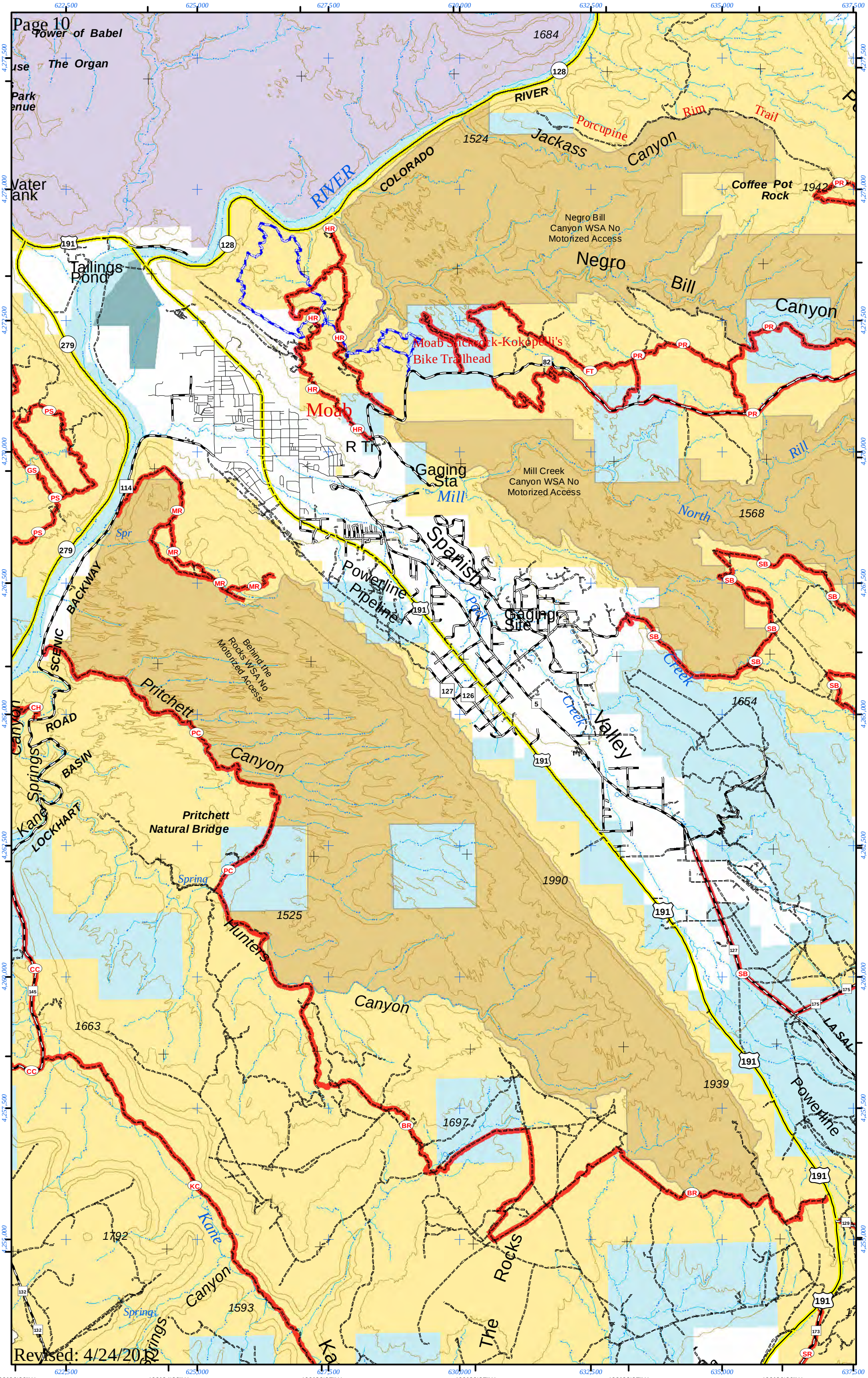
Tower of Babel
The Organ
Park
Water
Tank
Tailings
Pond
COLORADO
RIVER
Porcupine
Rim
Trail
Jackass
Canyon
Coffee Pot
Rock
Negro Bill
Canyon WSA No
Motorized Access
Negro
Bill
Canyon
Moab Slickrock-Kokopelli's
Bike Trailhead
Moab
R Tr
Gaging
Sta
Mill
Mill Creek
Canyon WSA No
Motorized Access
North
Rill
Spr
Spanish
Valley
Powerline
Pipeline
Gaging
Site
Creek
Behind the
Rocks WSA No
Motorized Access
Pritchett
Canyon
SCENIC
BACKWAY
Canyon
Kane
Springs
ROAD
BASIN
LOCKHART
Pritchett
Natural Bridge
Spring
Hunters
Canyon
LA SAL
Powerline
The
Rocks
Kane
Canyon
Springs
Spring
1684
1524
1942
1654
1568
1990
1525
1663
1939
1697
1792
1593

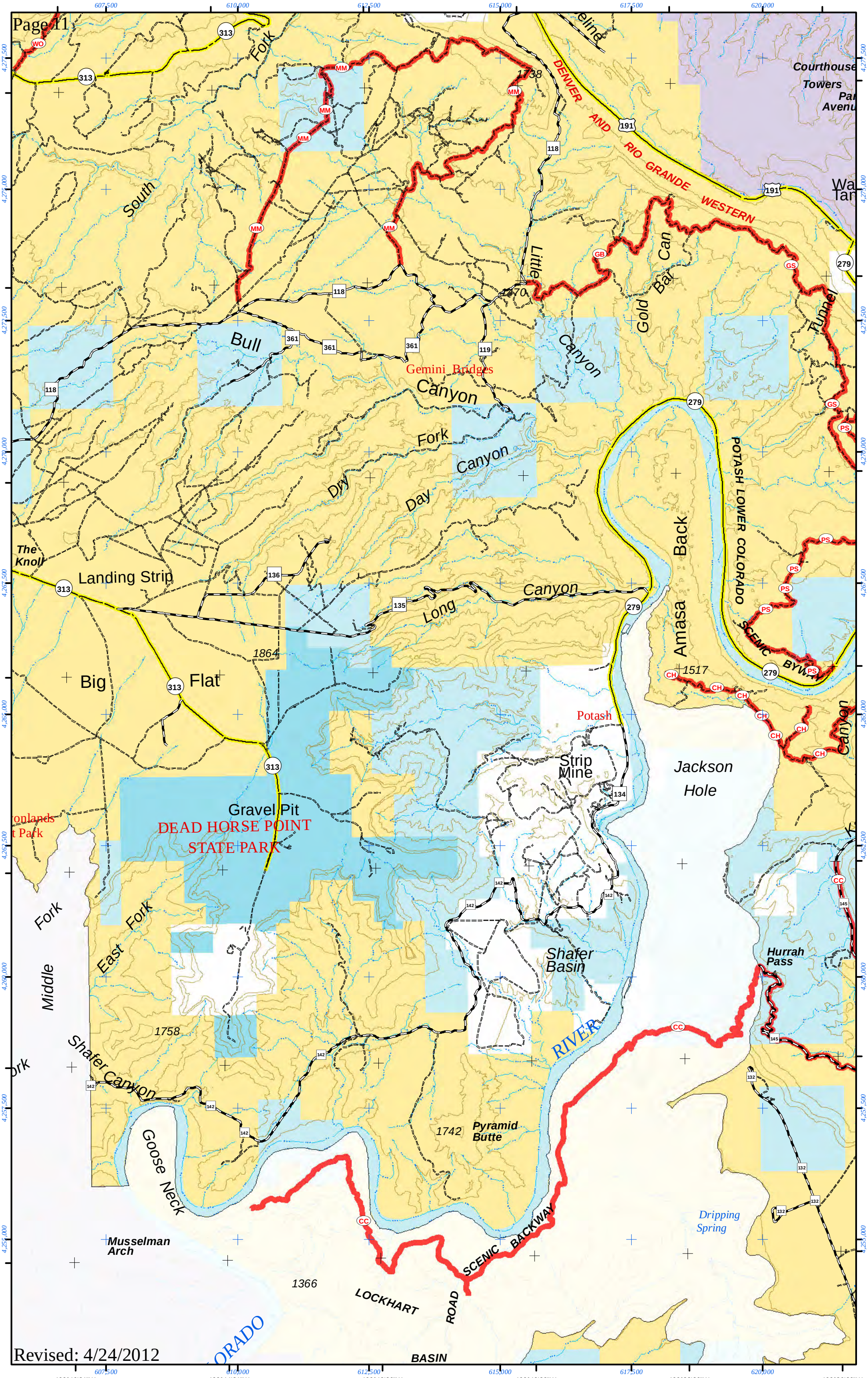
109°46'31"W
109°44'31"W
109°42'30"W
109°40'29"W
109°38'29"W
109°36'29"W
38°38'2"N
38°36'1"N
38°34'1"N
38°32'0"N
38°29'59"N
38°27'59"N
38°25'59"N
South
Fork
Bull
Canyon
Gemini Bridges
Little
Gold
Bar
Can
Tunnel
Courthouse
Towers
DENVER AND RIO GRANDE WESTERN
Fork
Canyon
Dry
Day
POTASH LOWER COLORADO
SCENIC BYWAY
Back
Amasa
The Knoll
Landing Strip
Long
Canyon
Big
Flat
Potash
Strip Mine
Jackson Hole
Canyon
Gravel Pit
DEAD HORSE POINT STATE PARK
Fork
Fork
East
Middle
Shafer Basin
Hurrah Pass
Shafer Canyon
RIVER
Goose Neck
Pyramid Butte
Dripping Spring
Musselman Arch
SCENIC BACKWAY
LOCKHART
ROAD
BASIN
Revised: 4/24/2012

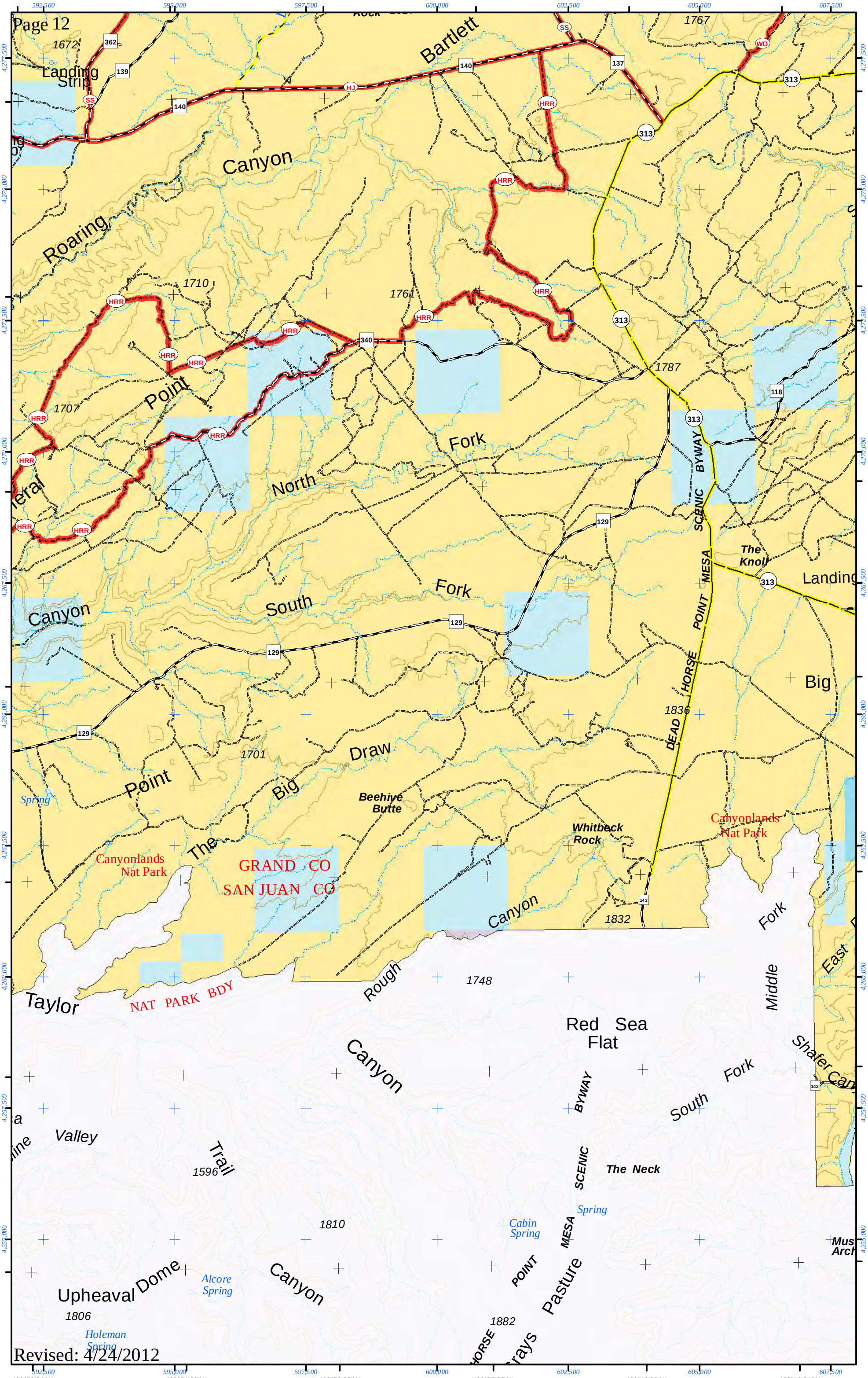


Revised: 4/24/2012

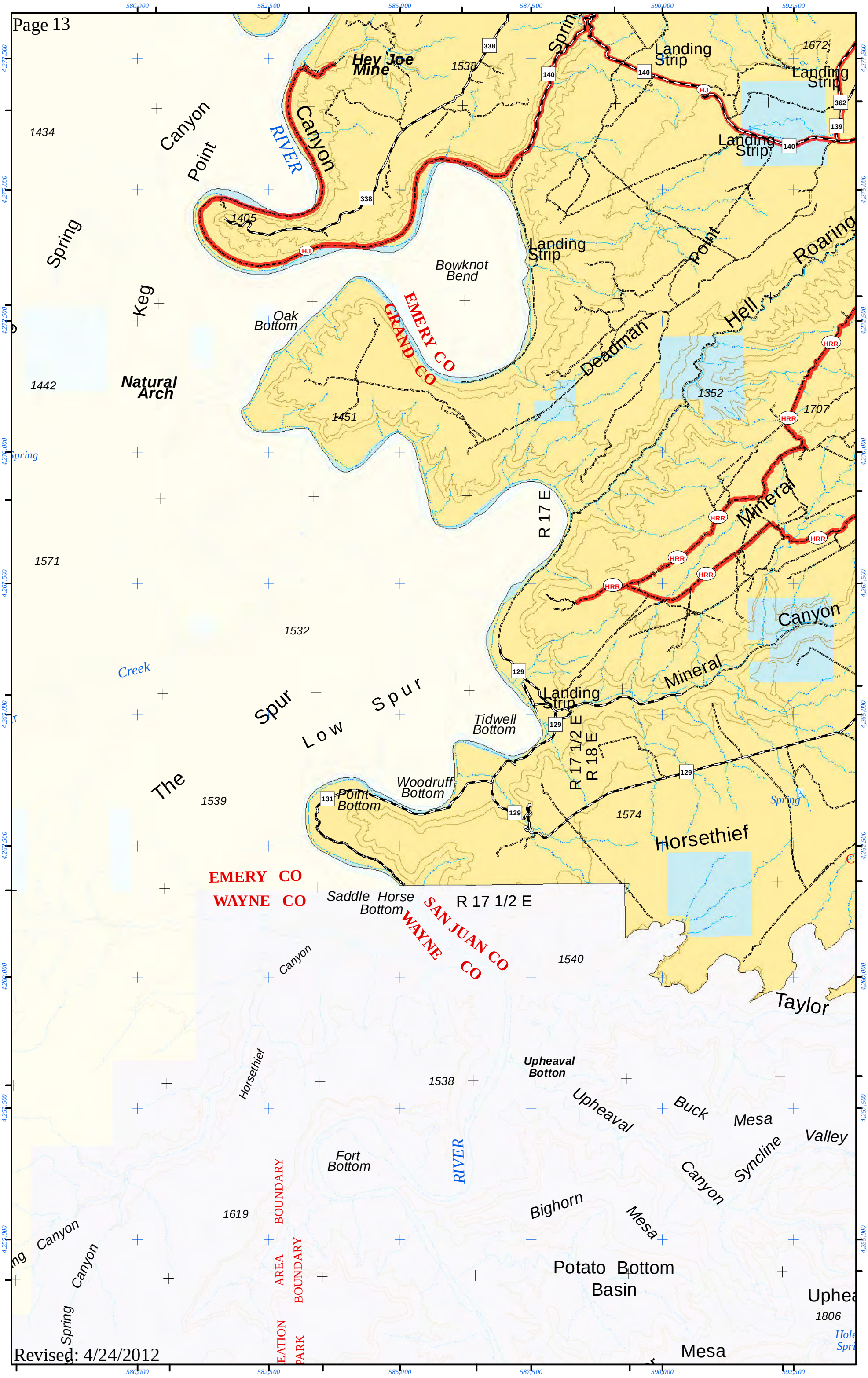


Revised: 4/24/2012

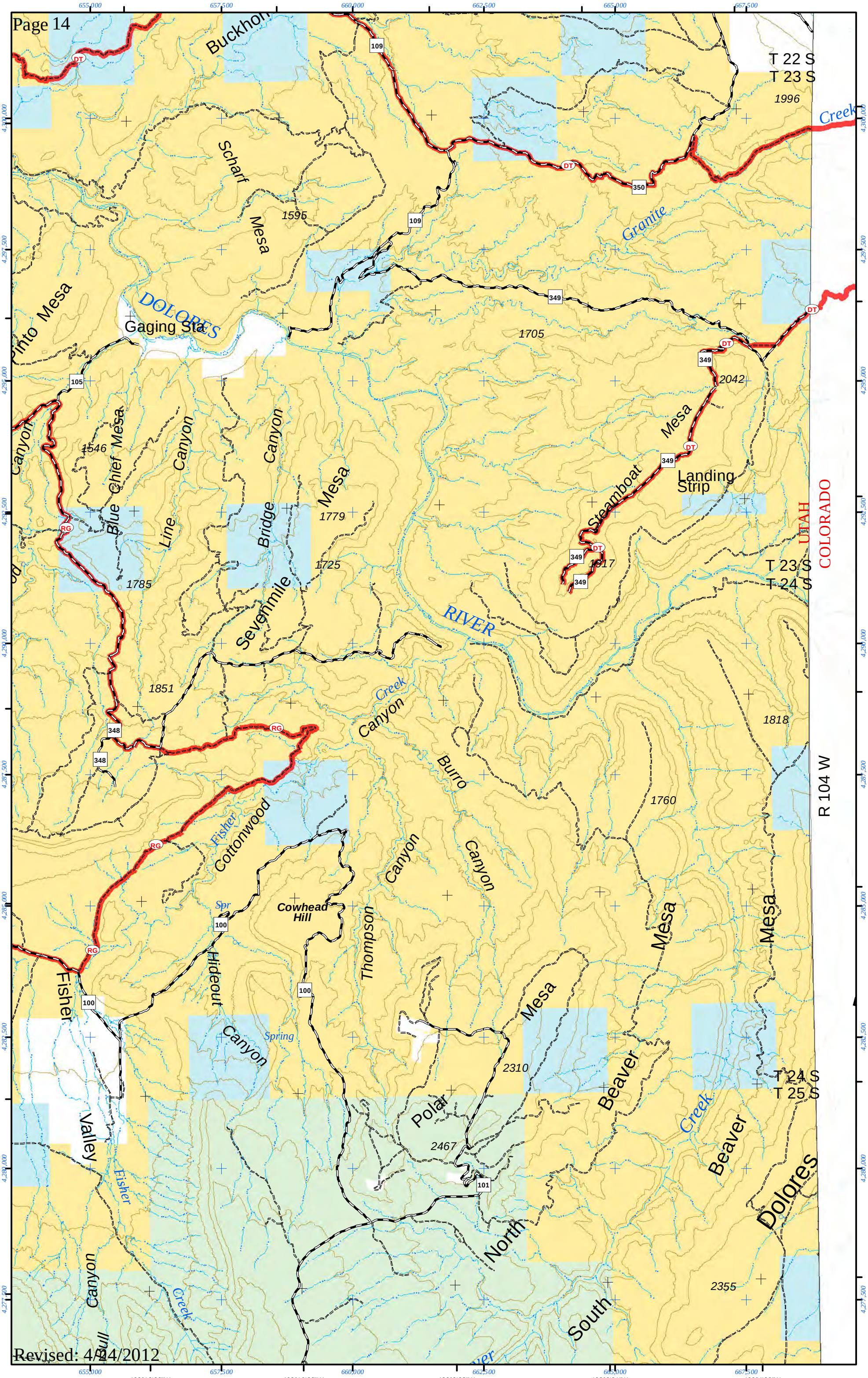


Revised: 4/24/2012

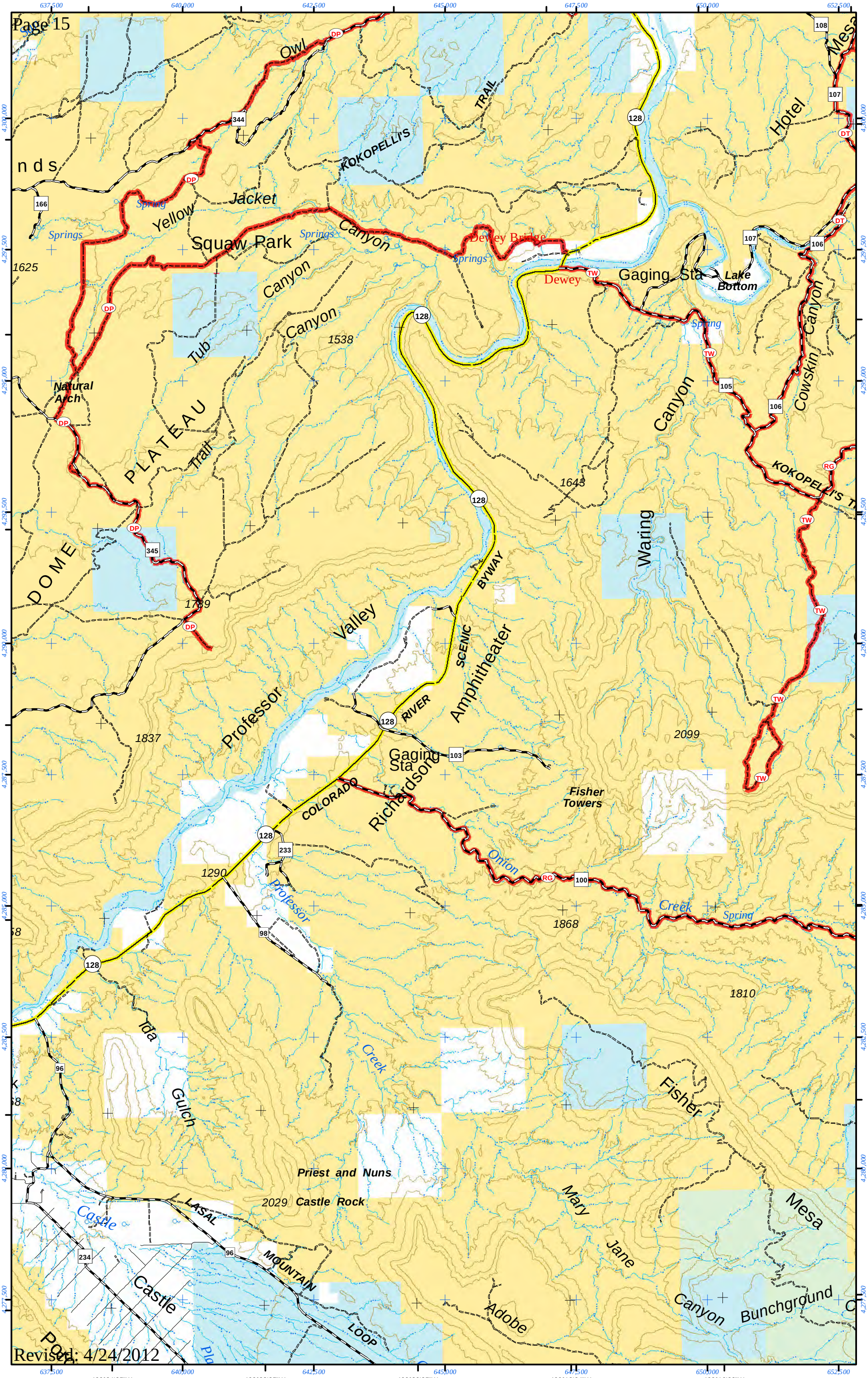
109°24'25"W
109°22'25"W
109°20'25"W
109°18'24"W
109°16'23"W
109°14'23"W
38°50'4"N
38°48'4"N
38°46'4"N
38°44'3"N
38°42'2"N
38°40'2"N
38°38'2"N
Owl
TRAIL
KOKOPELLI'S
Jacket
Yellow
Spring
Springs
Squaw Park
Canyon
Dewey Bridge
Dewey
Gaging Sta
Lake Bottom
Hotel
Mesa
Cowskin
Canyon
Tub
Canyon
1625
1538
1643
Natural Arch
PLATEAU
Trail
DOME
1789
Waring
BYWAY
SCENIC
Valley
Amphitheater
Professor
RIVER
COLORADO
Richardson
Gaging Sta
1837
2099
Fisher Towers
Onion
Creek
Spring
1290
Professor
1868
1810
Ida
Gulch
Creek
Fisher
Priest and Nuns
2029 Castle Rock
Mary
Jane
Mesa
Castle
LASAL
MOUNTAIN
LOOP
Adobe
Canyon
Bunchground
Pool
Revised: 4/24/2012

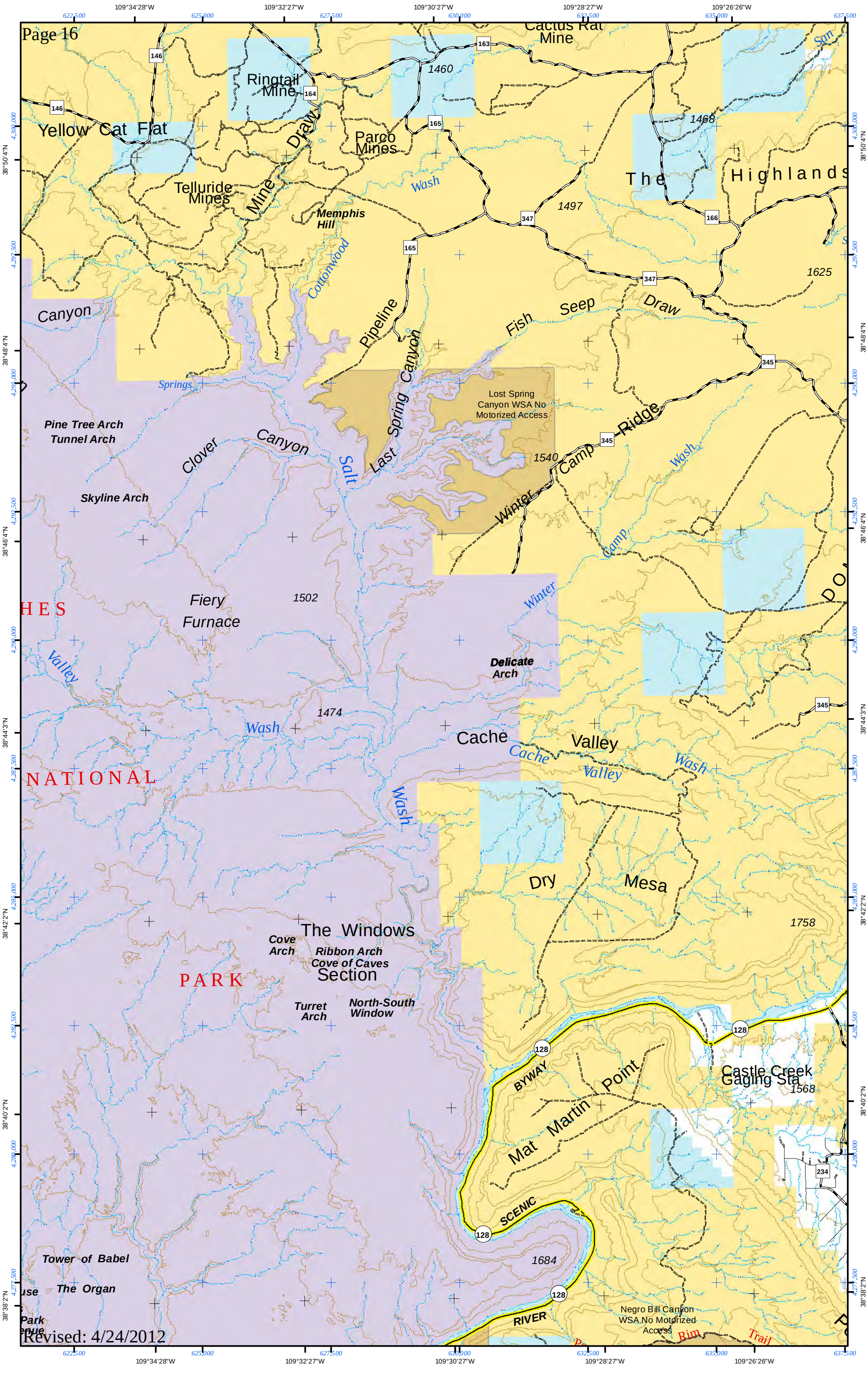


Revised: 4/24/2012

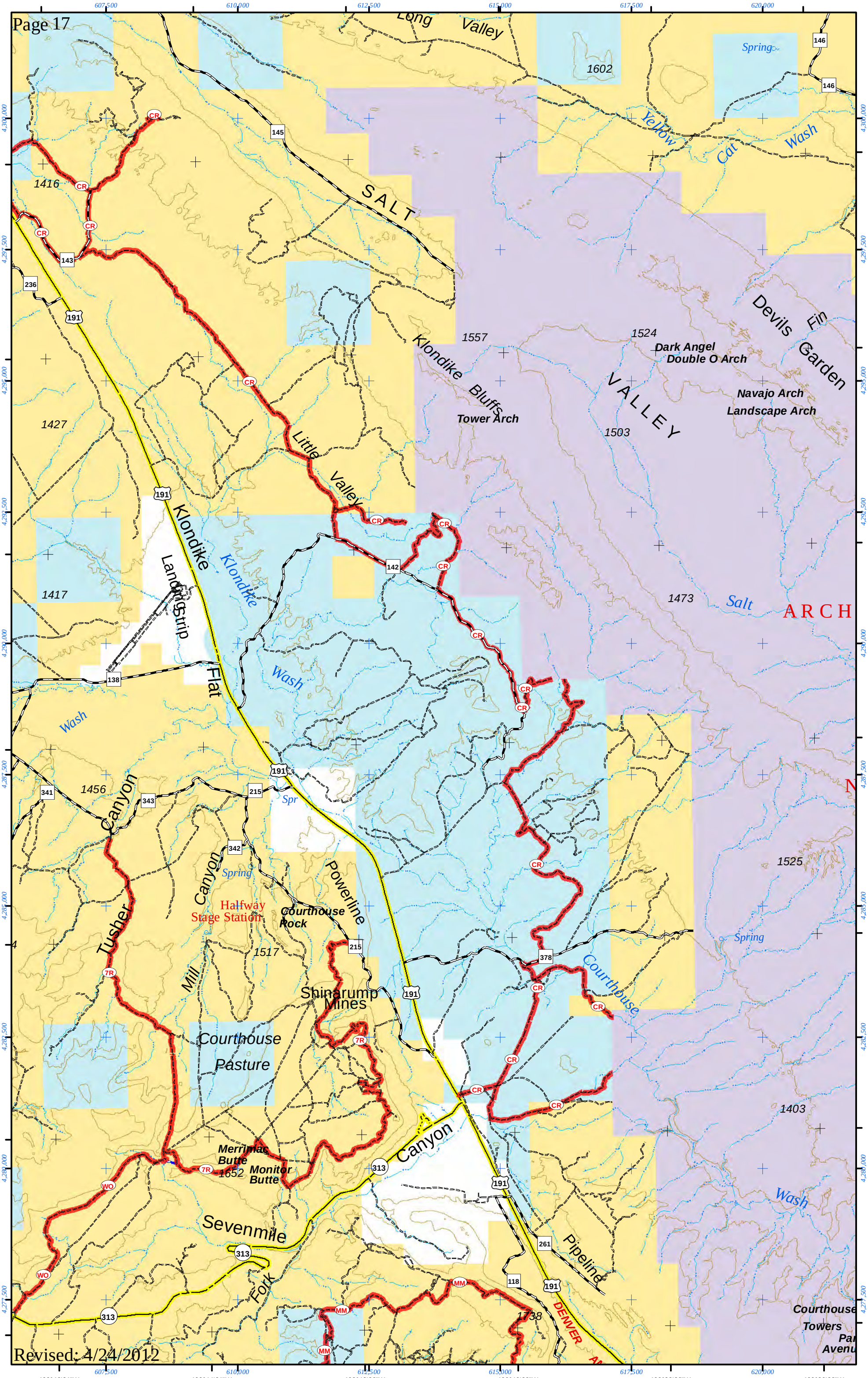
109°46'31"W
109°44'31"W
109°42'30"W
109°40'29"W
109°38'29"W
109°36'29"W
38°50'4"N
38°48'4"N
38°46'4"N
38°44'3"N
38°42'2"N
38°40'2"N
38°38'2"N
Long Valley
Spring
1602
146
Yellow Cat Wash
145
SALT
1416
CR
143
236
191
Klondike Bluffs
1557
1524
Dark Angel
Double O Arch
Devils Garden
Fin
VALLEY
Navajo Arch
Landscape Arch
Tower Arch
1503
1427
Little Valley
142
Klondike Landing Strip
Klondike Wash
1417
1473
Salt
ARCH
138
Flat Wash
341
343
215
1456
Canyon
Spr
342
Spring
Powerline
Tusher Canyon
Halfway Stage Station
Courthouse Rock
1517
7R
Mill
Shinarump Mines
378
Courthouse
Courthouse Pasture
1525
Spring
1403
Merrimac Butte
Monitor Butte
1652
WO
313
Canyon
Sevenmile
Fork
261
Pipeline
118
MM
1738
DENVER
Courthouse Towers
Revised: 4/24/2012

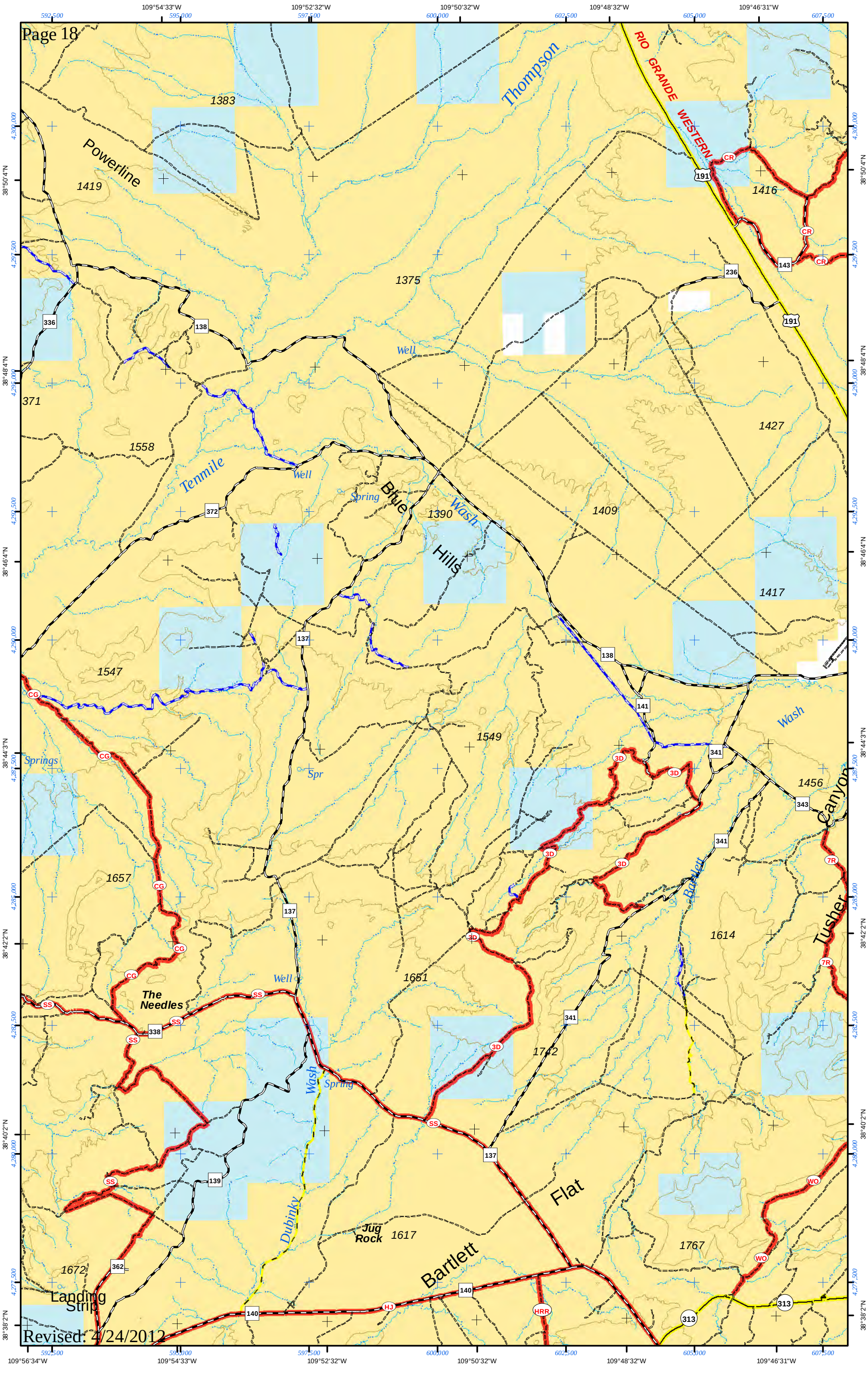
109°54'33"W
109°52'32"W
109°50'32"W
109°48'32"W
109°46'31"W
109°56'34"W
592,500
595,000
597,500
600,000
602,500
605,000
607,500
38°50'4"N
38°48'4"N
38°46'4"N
38°44'3"N
38°42'2"N
38°40'2"N
38°38'2"N
4,300,000
4,297,500
4,295,000
4,292,500
4,290,000
4,287,500
4,285,000
4,282,500
4,280,000
4,277,500
Thompson
RIO GRANDE WESTERN
Powerline
1383
1419
1416
1375
1427
1558
Tenmile
Well
Spring
Blue
Wash
Hills
1390
1409
1417
1547
1549
Springs
Spr
Wash
1456
Canyon
1657
Bartlett
1614
Tusher
1651
The Needles
1742
Dubinky
Flat
Jug Rock
1617
1767
1672
Landing Strip
Revised: 4/24/2012

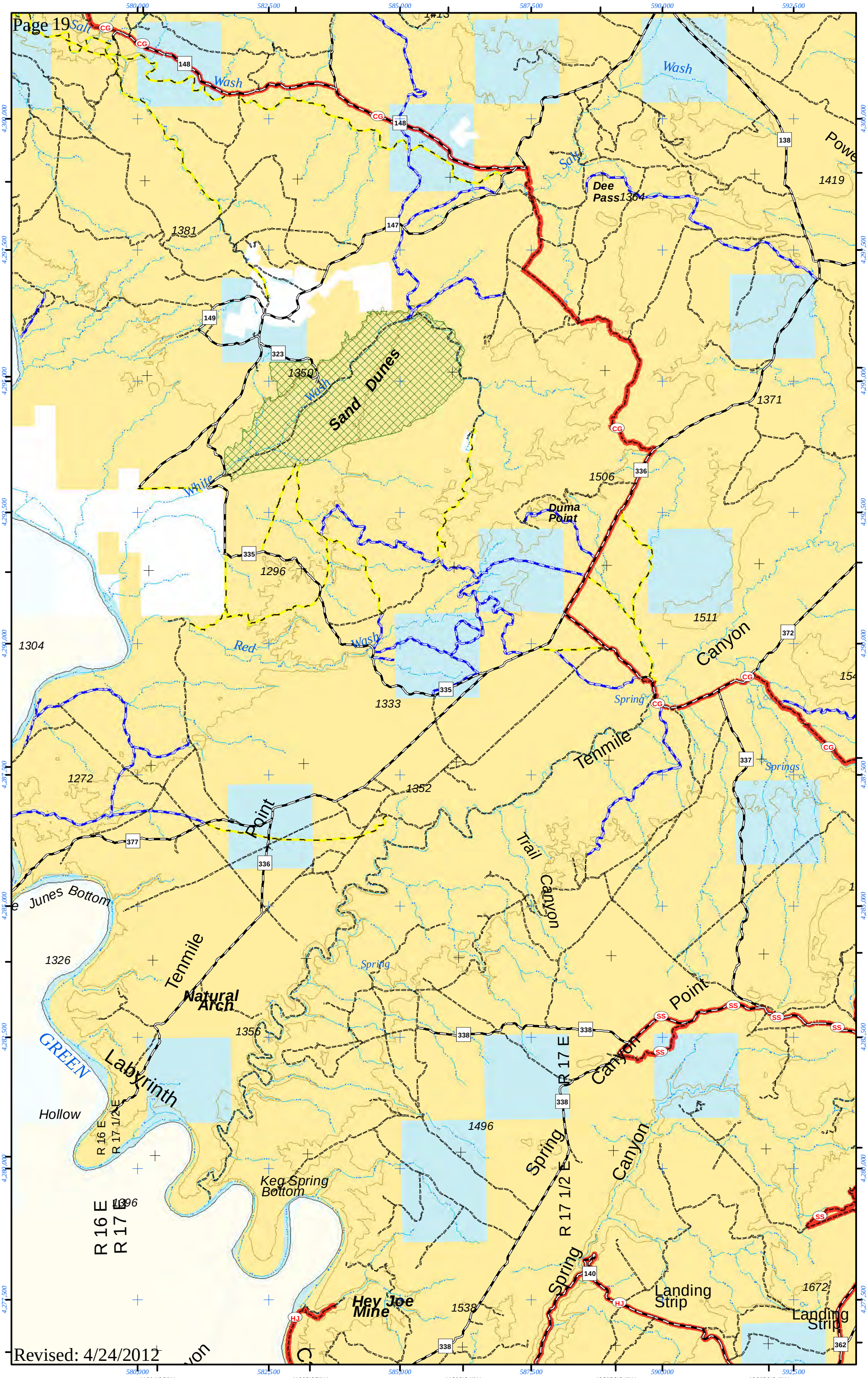
110°4'36"W
110°2'35"W
110°0'34"W
109°58'34"W
109°56'34"W
38°50'4"N
38°48'4"N
38°46'4"N
38°44'3"N
38°42'2"N
38°40'2"N
38°38'2"N
Salt
Wash
Dee Pass
Sand Dunes
White
Red
Duma Point
Canyon
Spring
Springs
Tenmile
Trail Canyon
Point
Junes Bottom
Natural Arch
GREEN
Labyrinth
Hollow
Keg Spring Bottom
R 16 E
R 17 E
R 16 E
R 17 1/2 E
R 17 E
R 17 1/2 E
Hey Joe Mine
Landing Strip
1419
1381
1364
1350
1371
1506
1296
1511
1304
1333
1272
1352
1326
1356
1496
1538
1672
148
147
149
323
138
336
335
372
337
377
338
140
362
CG
SS
HJ

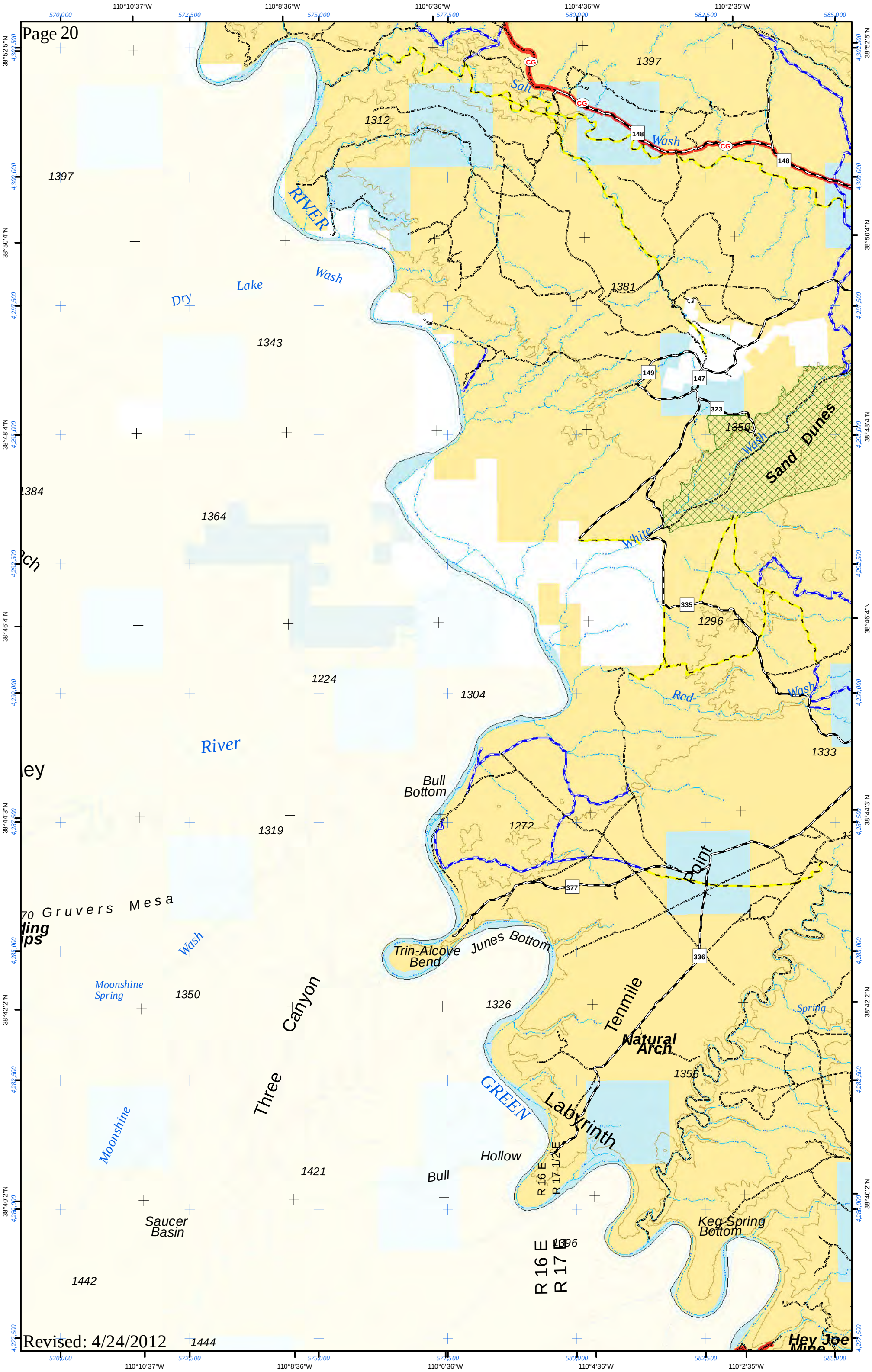


Revised: 4/24/2012

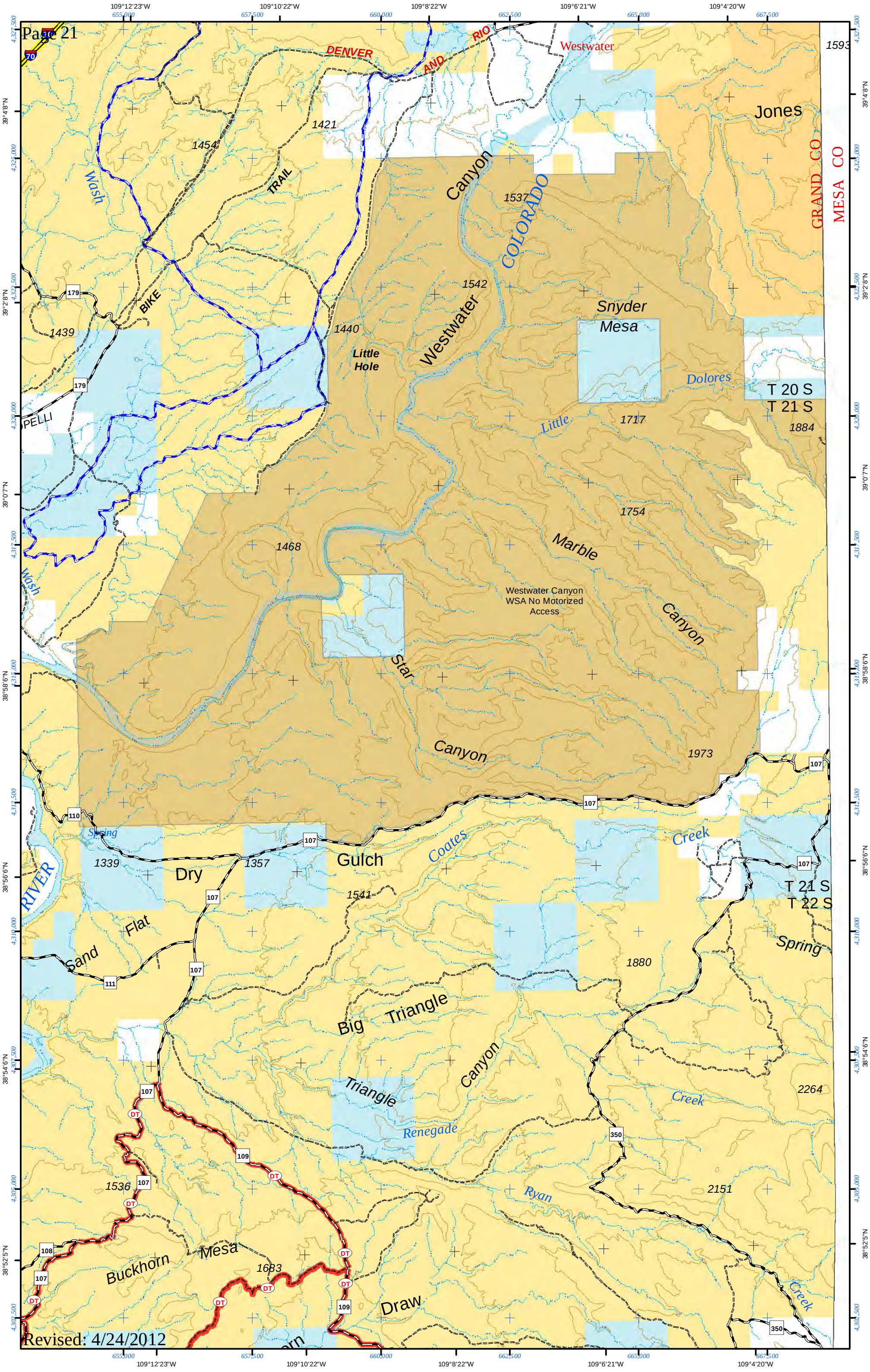


Revised: 4/24/2012

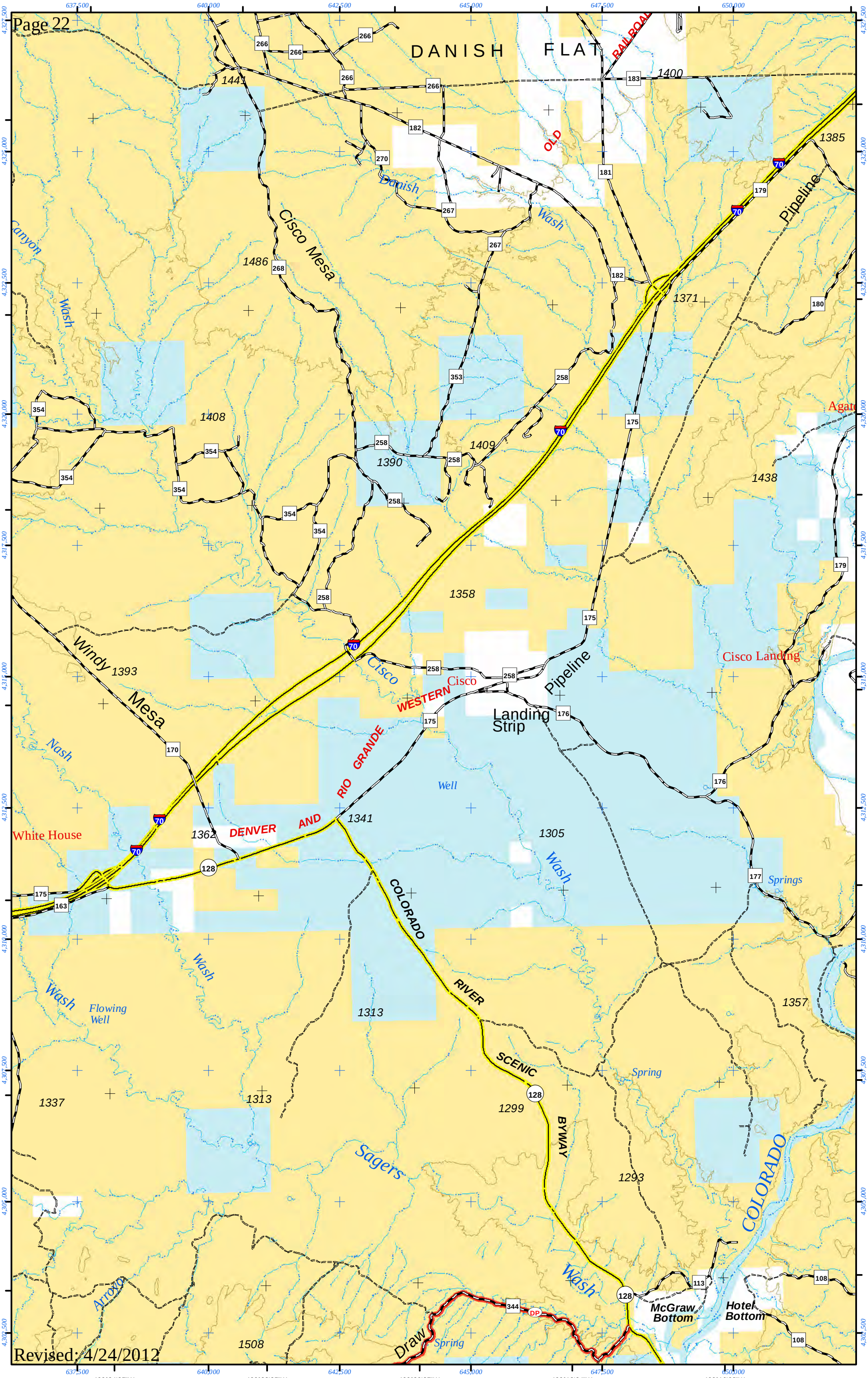
DANISH FLAT
OLD RAILROAD
Danish Wash
Canyon Wash
Cisco Mesa
Pipeline
Agate
Cisco Landing
Cisco Landing Strip
WESTERN
RIO GRANDE
DENVER AND
COLORADO RIVER SCENIC BYWAY
Windy Mesa
Nash Well
White House
Wash
Flowing Well
Sagers Wash
Spring
Springs
Arroyo
Draw
McGraw Bottom
Hotel Bottom
COLORADO
1441
1400
1385
1486
1371
1408
1409
1390
1438
1358
1393
1362
1341
1305
1313
1357
1337
1299
1293
1508
DP

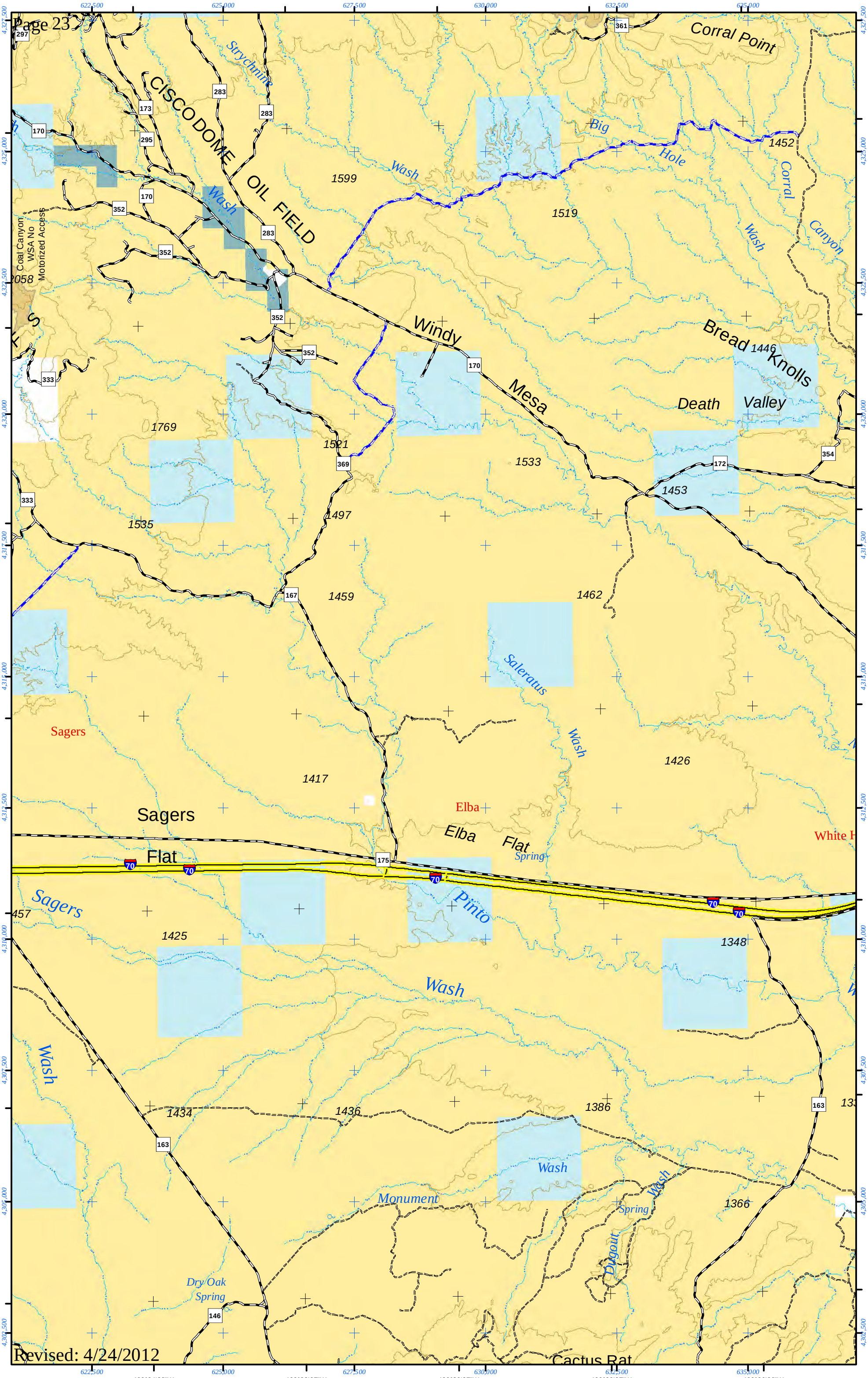
109°34'28"W
109°32'27"W
109°30'27"W
109°28'27"W
109°26'26"W
39°4'8"N
39°2'8"N
39°0'7"N
38°58'6"N
38°56'6"N
38°54'6"N
38°52'5"N
Corral Point
Strychnine
CISCO DOME OIL FIELD
Big Hole Wash
Corral Canyon
Wash
Coal Canyon WSA No Motorized Access
Windy Mesa
Bread Knolls
Death Valley
Saleratus Wash
Sagers Flat
Elba Flat
Elba
Sagers
Pinto Wash
Monument Wash
Dry Oak Spring
Digout Wash
Spring
Cactus Rat
1599
1519
1452
1446
1769
1521
1533
1453
1535
1497
1459
1462
1417
1426
1425
1348
1434
1436
1386
1366
457
2058
297
361
283
173
170
295
352
333
369
172
354
167
175
146
163
70

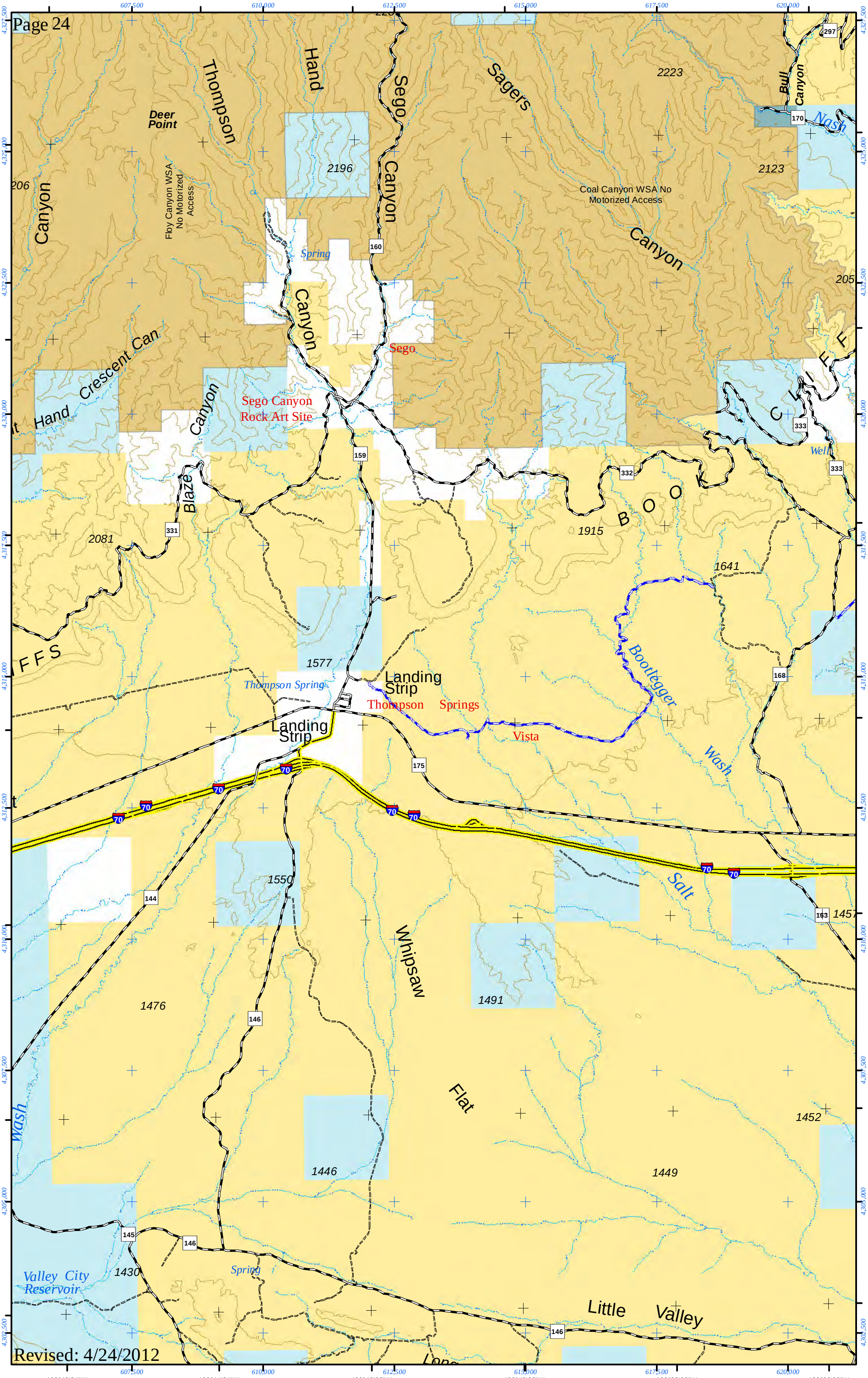


Revised: 4/24/2012

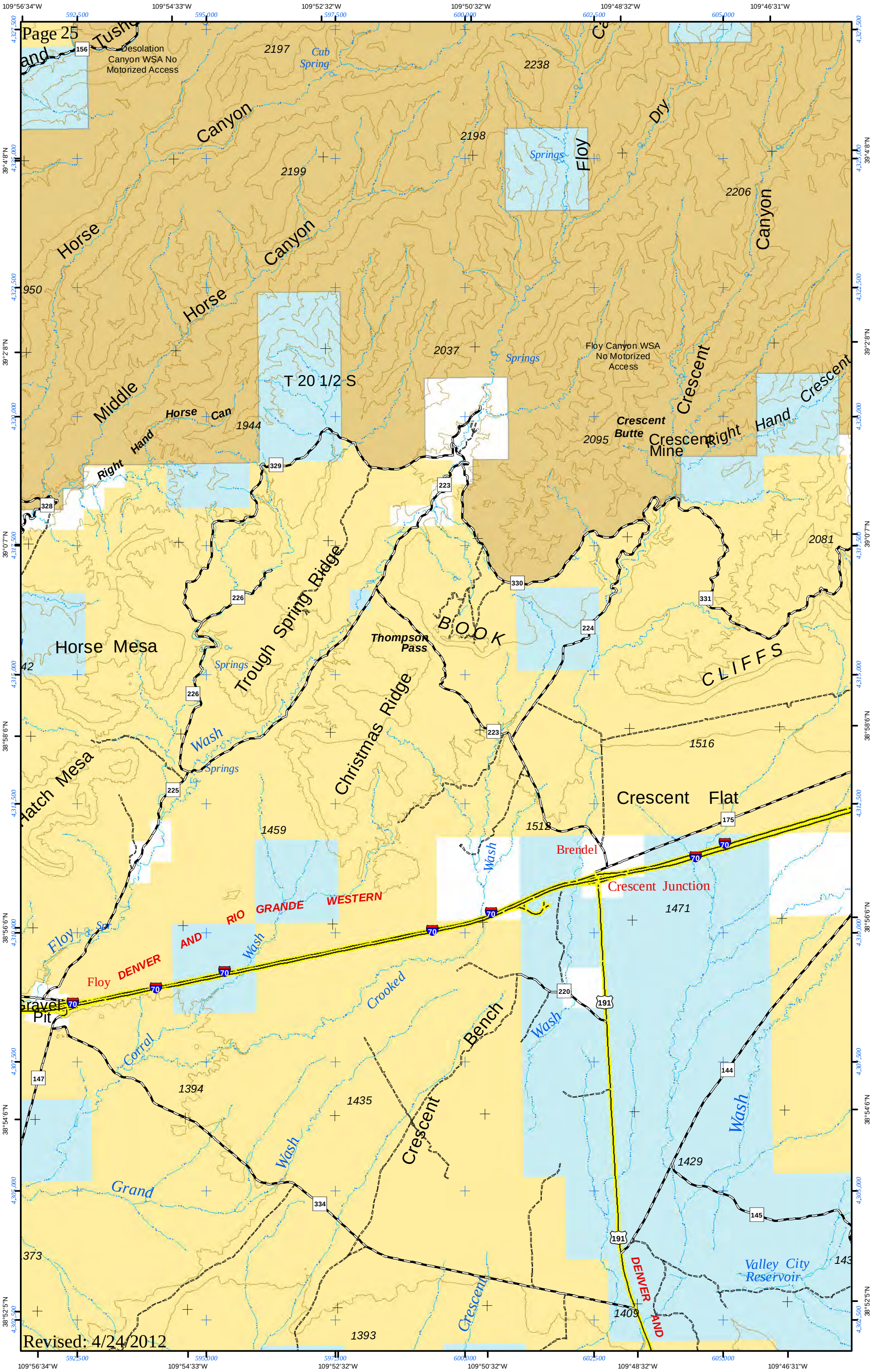
Page 25
Desolation Canyon WSA No Motorized Access
Cub Spring
Floy Canyon
Dry Canyon
Springs
Floy Canyon WSA No Motorized Access
Horse Canyon
Middle Horse Canyon
Right Hand Can
Crescent Butte
Crescent Mine
Right Hand Crescent
T 20 1/2 S
Horse Mesa
Trough Spring Ridge
Thompson Pass
BOOK CLIFFS
Christmas Ridge
Hatch Mesa
Wash
Crescent Flat
Brendel
Crescent Junction
RIO GRANDE WESTERN
DENVER AND
Floy Wash
Floy
Gravel Pit
Crooked Wash
Corral Wash
Crescent Bench
Grand Wash
Valley City Reservoir
Revised: 4/24/2012

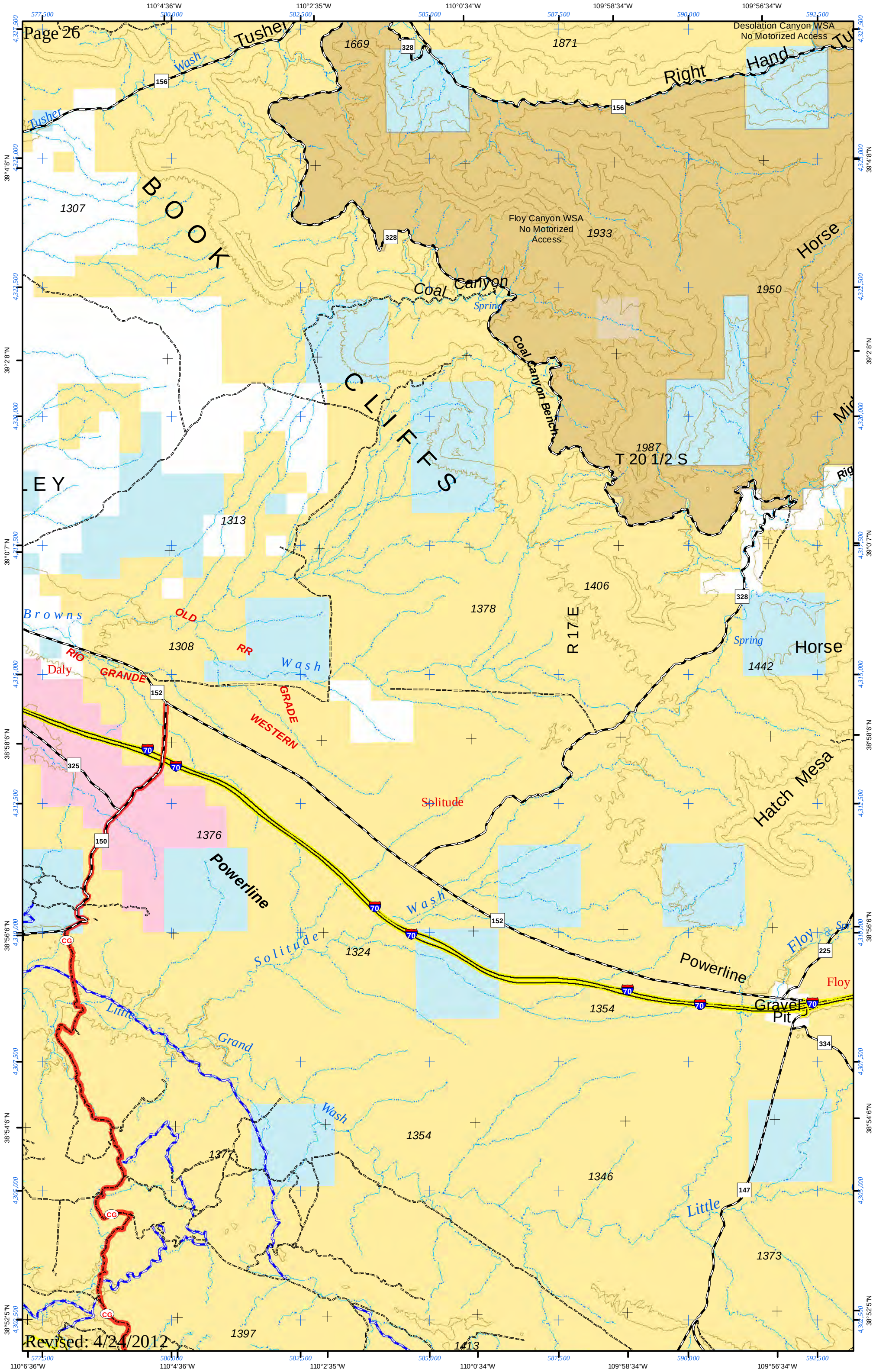
Desolation Canyon WSA
No Motorized Access
Floy Canyon WSA
No Motorized
Access
Tusher
Wash
Right
Hand
Horse
BOOK
CLIFFS
Coal
Canyon
Spring
Coal Canyon Bench
T 20 1/2 S
R 17 E
Browns
Wash
OLD
RR
RIO
GRANDE
WESTERN
GRADE
Daly
Solitude
Powerline
Hatch Mesa
Floy
Gravel
Pit
Little
Grand
Wash
Solitude
Wash
Little
1669
1871
1307
1933
1950
1987
1313
1406
1378
1308
1442
1376
1324
1354
1354
1377
1346
1373
1397
1413
156
328
152
325
150
70
225
334
147
CG

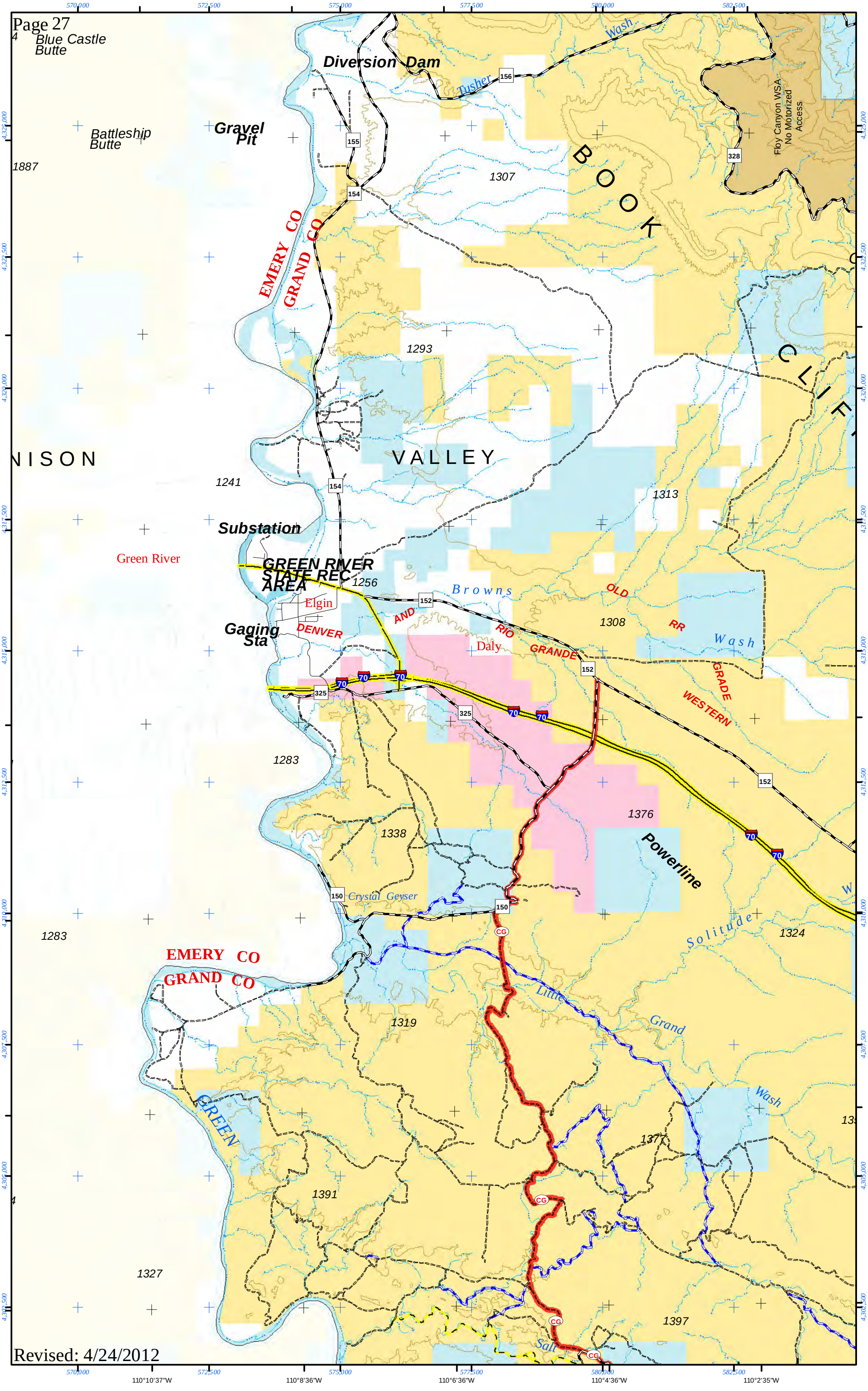
Blue Castle Butte
Diversion Dam
Wash
Tusher
Battleship Butte
Gravel Pit
Floy Canyon WSA No Motorized Access
BOOK
CLIFF
EMERY CO
GRAND CO
VALLEY
NISON
Substation
Green River
GREEN RIVER STATE REC AREA
Elgin
Browns
Wash
OLD
RR
DENVER
AND
RIO
GRANDE
WESTERN
GRADE
Gaging Sta
Daly
Powerline
Crystal Geyser
Solitude
Little
Grand
Wash
GREEN
Salt
EMERY CO
GRAND CO
1887
1307
1293
1241
1313
1256
1308
1283
1376
1338
1324
1319
1391
1377
1327
1397
156
155
154
152
325
328
150
70
CG
570,000
572,500
575,000
577,500
580,000
582,500
110°10'37"W
110°8'36"W
110°6'36"W
110°4'36"W
110°2'35"W
39°4'8"N
39°2'8"N
39°0'7"N
38°58'6"N
38°56'6"N
38°54'6"N
38°52'5"N
4,325,000
4,322,500
4,320,000
4,317,500
4,315,000
4,312,500
4,310,000
4,307,500
4,305,000
4,302,500

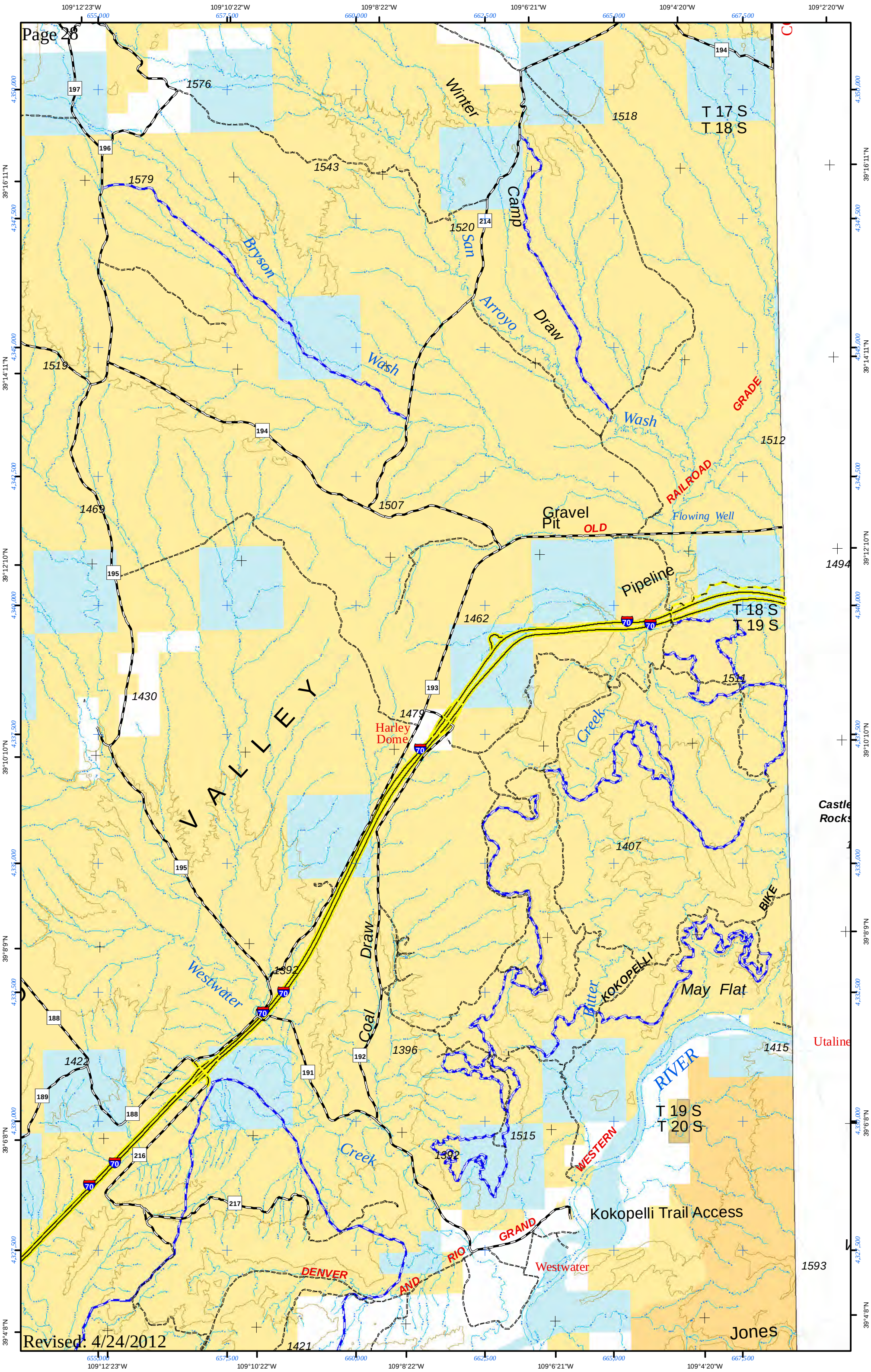
109°12'23"W
109°10'22"W
109°8'22"W
109°6'21"W
109°4'20"W
109°2'20"W
39°16'11"N
39°14'11"N
39°12'10"N
39°10'10"N
39°8'9"N
39°6'8"N
39°4'8"N
T 17 S
T 18 S
T 18 S
T 19 S
T 19 S
T 20 S
Winter
Camp
Draw
San
Arroyo
Bryson
Wash
Wash
GRADE
RAILROAD
OLD
Flowing Well
Gravel
Pit
Pipeline
Harley
Dome
VALLEY
Creek
Coal
Draw
Westwater
Bitter
KOKOPELLI
BIKE
May Flat
RIVER
WESTERN
Kokopelli Trail Access
GRAND
RIO
DENVER
AND
Westwater
Utaline
Jones
Revised: 4/24/2012

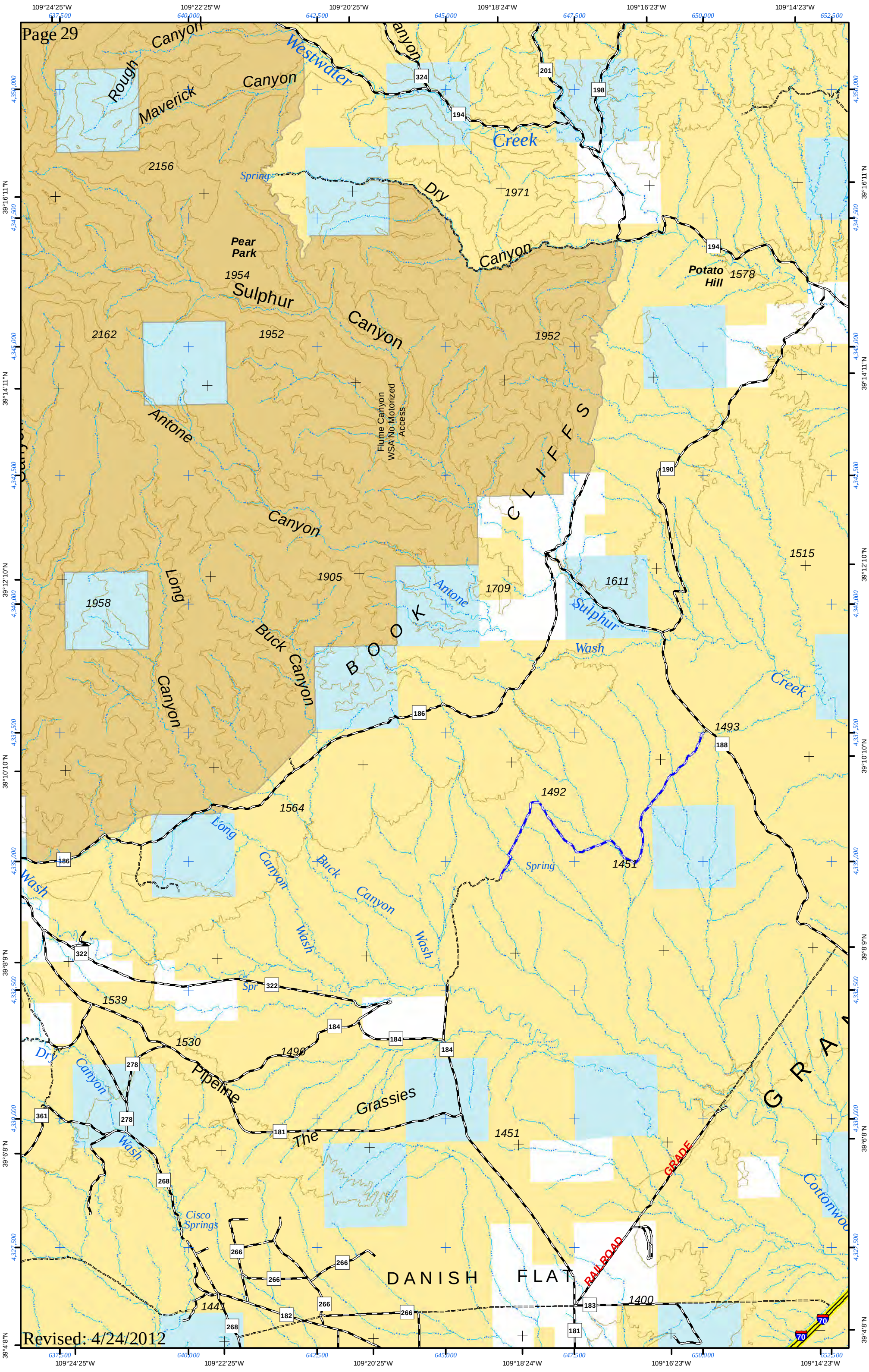


Revised: 4/24/2012

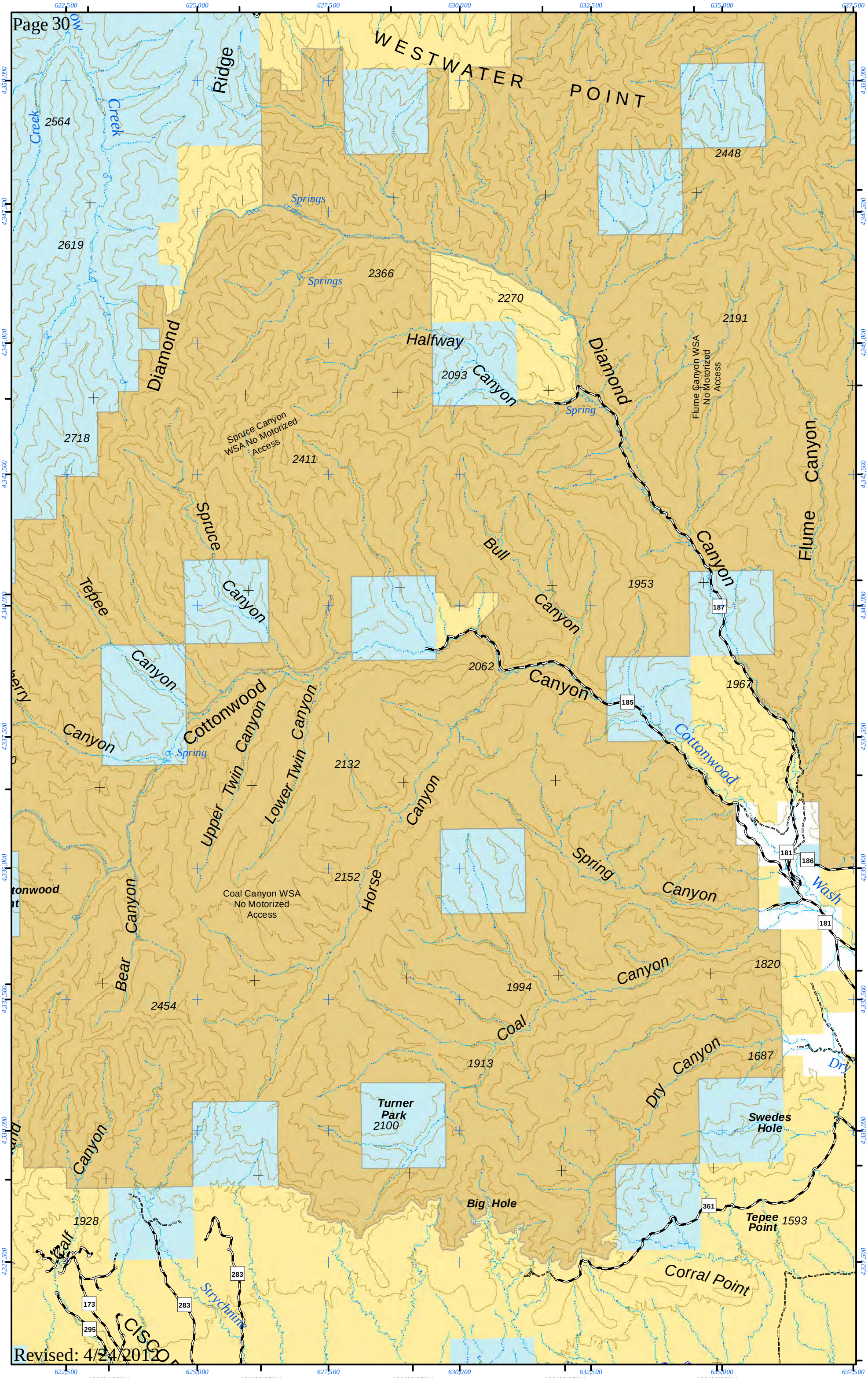


Revised: 4/24/2012

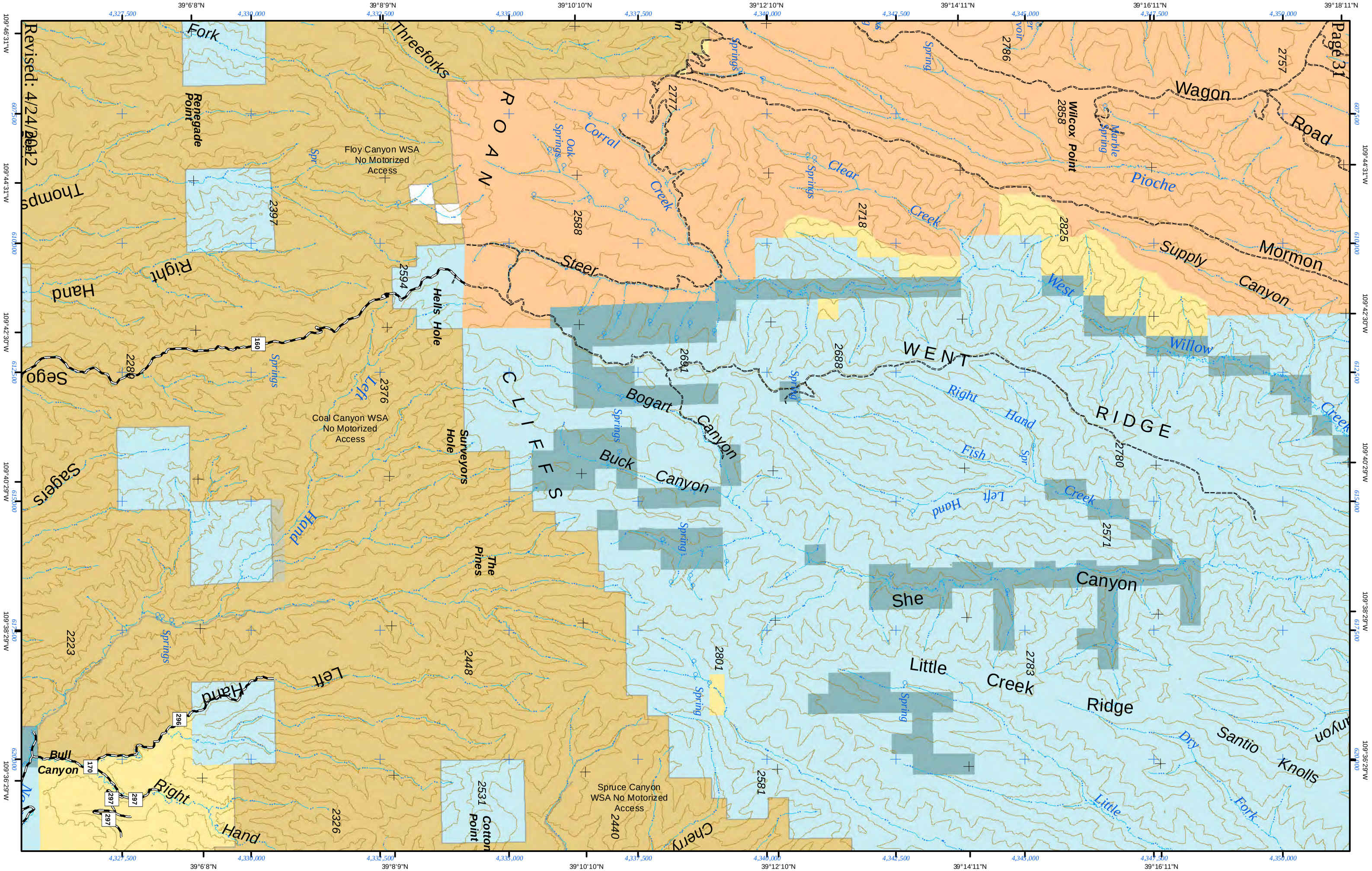
Page 31
Revised: 4/24/2012
Fork
Threeforks
Renegade Point
Floy Canyon WSA
No Motorized
Access
Thomps
Right
Hand
Sego
Coal Canyon WSA
No Motorized
Access
Sagers
Hand
Left
Hand
Bull
Canyon
Right
Hand
Hells Hole
Surveyors Hole
The Pines
Cotton Point
Spruce Canyon
WSA No Motorized
Access
Cherry
ROAN
CLIFFS
Steer
Corral
Creek
Oak Springs
Clear
Creek
Springs
Bogart
Canyon
Buck
Canyon
Wilcox Point
Marble Spring
Wagon
Road
Pioche
Supply
Mormon
Canyon
West
Willow
Creek
WENT
RIDGE
Right
Hand
Fish
Left
Hand
Creek
She
Canyon
Little
Creek
Ridge
Dry
Santio
Knolls
Canyon
Little
Fork
Spring
2786
2757
2777
2588
2397
2594
2288
2376
2681
2688
2780
2571
2223
2448
2801
2783
2581
2326
2531
2440
2858
2825
2718
160
170
296
297
297
297

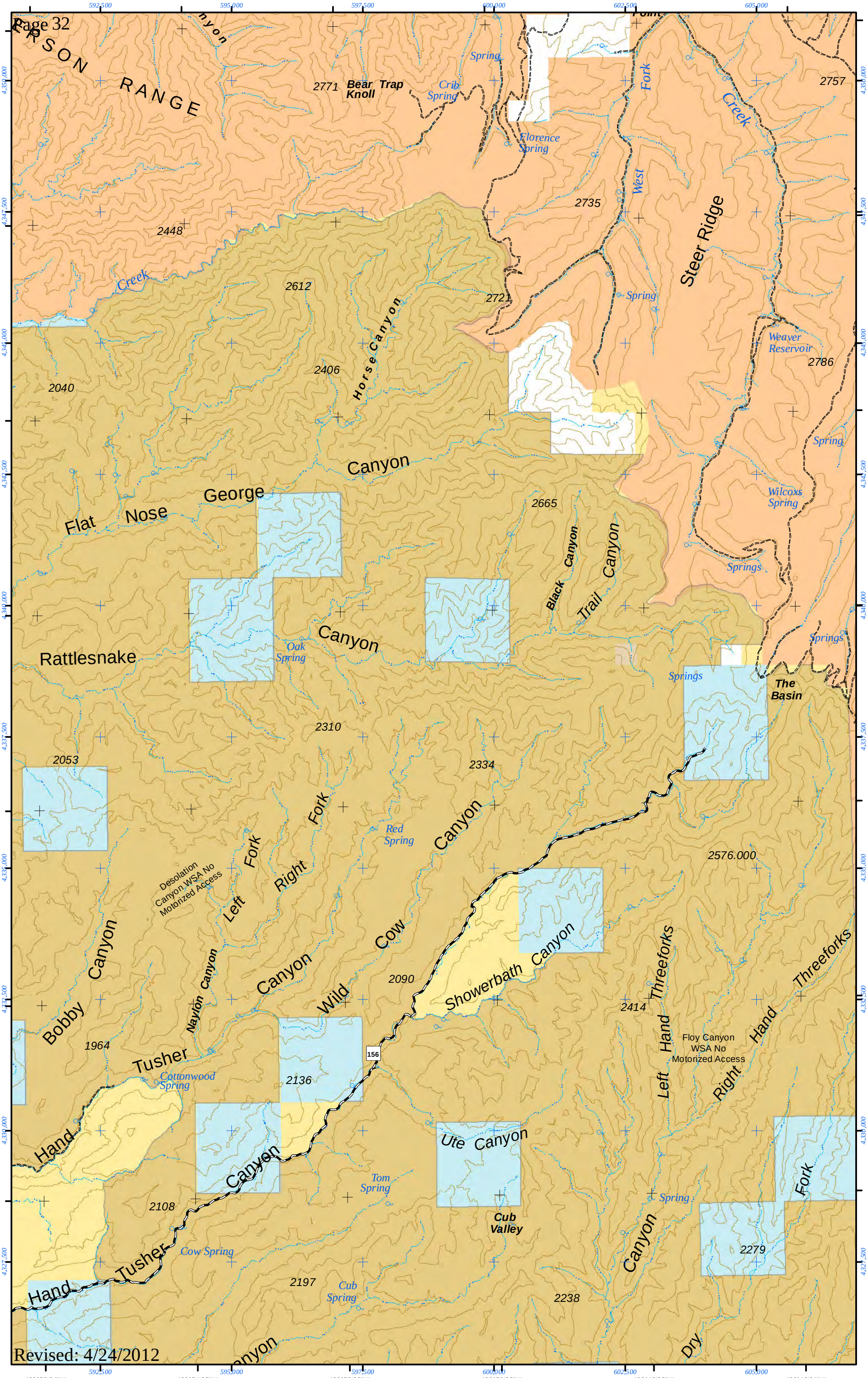
109°56'34"W
109°54'33"W
109°52'32"W
109°50'32"W
109°48'32"W
109°46'31"W
39°18'11"N
39°16'11"N
39°14'11"N
39°12'10"N
39°10'10"N
39°8'9"N
39°6'8"N
592,500
595,000
597,500
600,000
602,500
605,000
4,350,000
4,347,500
4,345,000
4,342,500
4,340,000
4,337,500
4,335,000
4,332,500
4,330,000
4,327,500
PARSON RANGE
Bear Trap Knoll
2771
Crib Spring
Spring
Florence Spring
West Fork
Creek
2757
2735
Steer Ridge
2448
Creek
2612
2721
Spring
Horse Canyon
Weaver Reservoir
2786
2406
2040
Spring
Canyon
George
Flat Nose
Wilcoxs Spring
2665
Black Canyon
Trail Canyon
Springs
Rattlesnake
Canyon
Oak Spring
Springs
The Basin
2310
2053
2334
Red Spring
Canyon
Fork
Left Fork
Right
Desolation Canyon WSA No Motorized Access
2576.000
Bobby Canyon
Naylon Canyon
Canyon
Wild
Cow
2090
Showerbath Canyon
Threeforks
Hand
Left Hand
Right Hand
Threeforks
2414
Floy Canyon WSA No Motorized Access
1964
Tusher
156
Cottonwood Spring
2136
Hand
Canyon
Ute Canyon
Tom Spring
Fork
Spring
2108
Cub Valley
Cow Spring
Tusher
Canyon
2279
Hand
2197
Cub Spring
2238
Dry

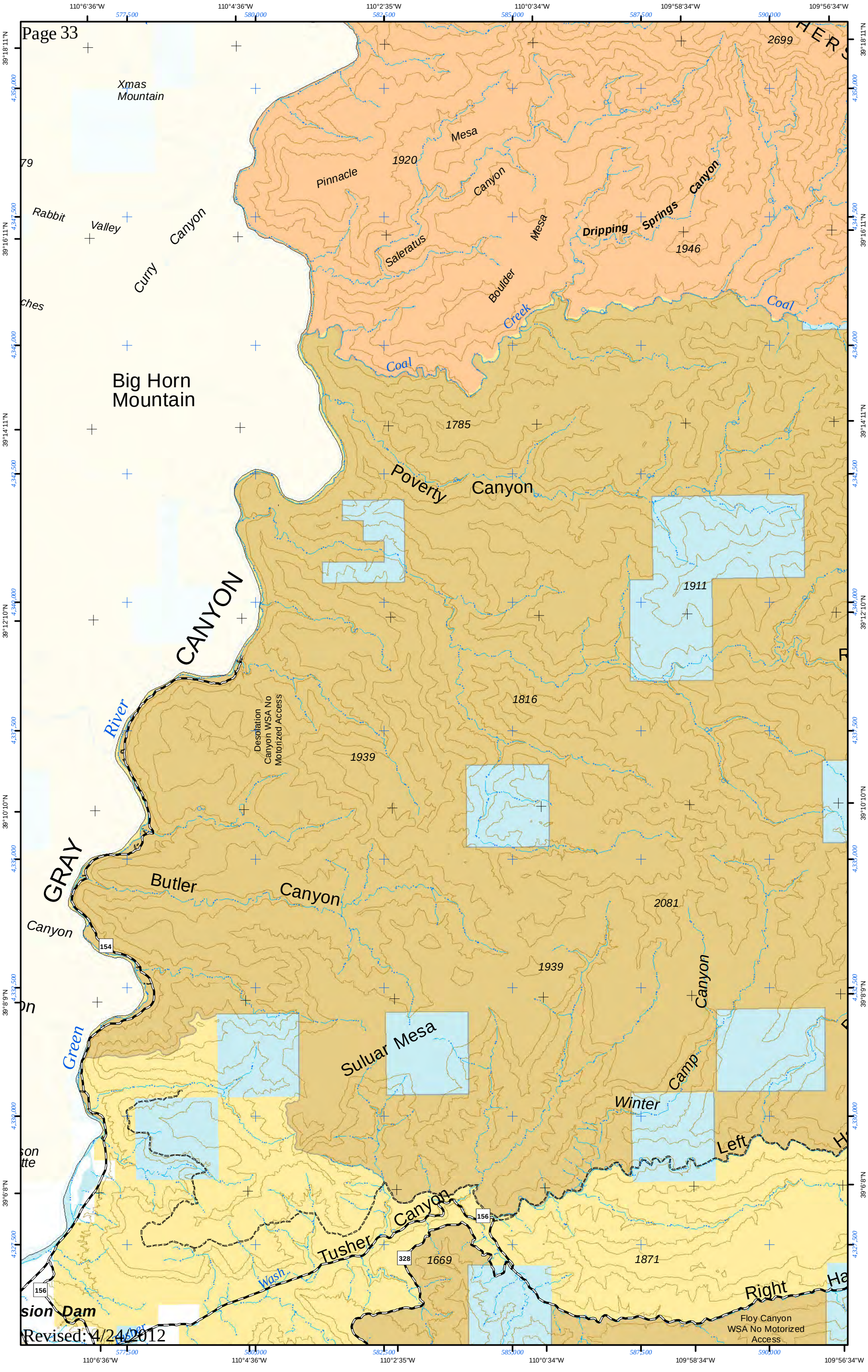
Page 33
110°6'36"W
110°4'36"W
110°2'35"W
110°0'34"W
109°58'34"W
109°56'34"W
39°18'11"N
39°16'11"N
39°14'11"N
39°12'10"N
39°10'10"N
39°8'9"N
39°6'8"N
Xmas Mountain
Rabbit Valley
Curry Canyon
Big Horn Mountain
Pinnacle Mesa
Canyon
Saleratus Mesa
Boulder Creek
Dripping Springs Canyon
Coal Creek
Poverty Canyon
GRAY CANYON
Green River
Desolation Canyon WSA No Motorized Access
Butler Canyon
Suluar Mesa
Winter Camp Canyon
Left Hand
Tusher Canyon
Wash
Right Hand
Floy Canyon WSA No Motorized Access
2699
1920
1946
1785
1911
1816
1939
2081
1939
1669
1871
154
156
328
Revised: 4/24/2012

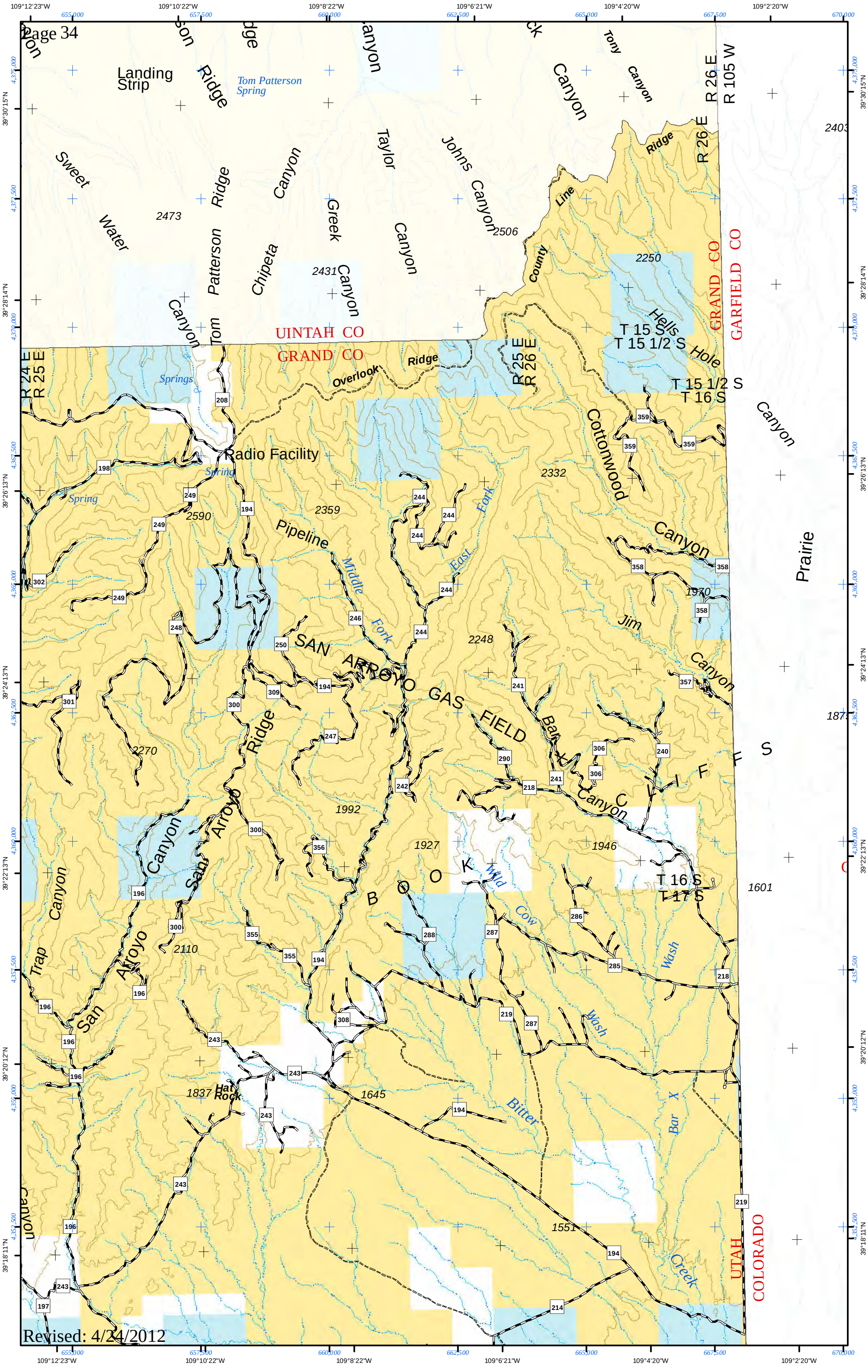


Revised: 4/24/2012

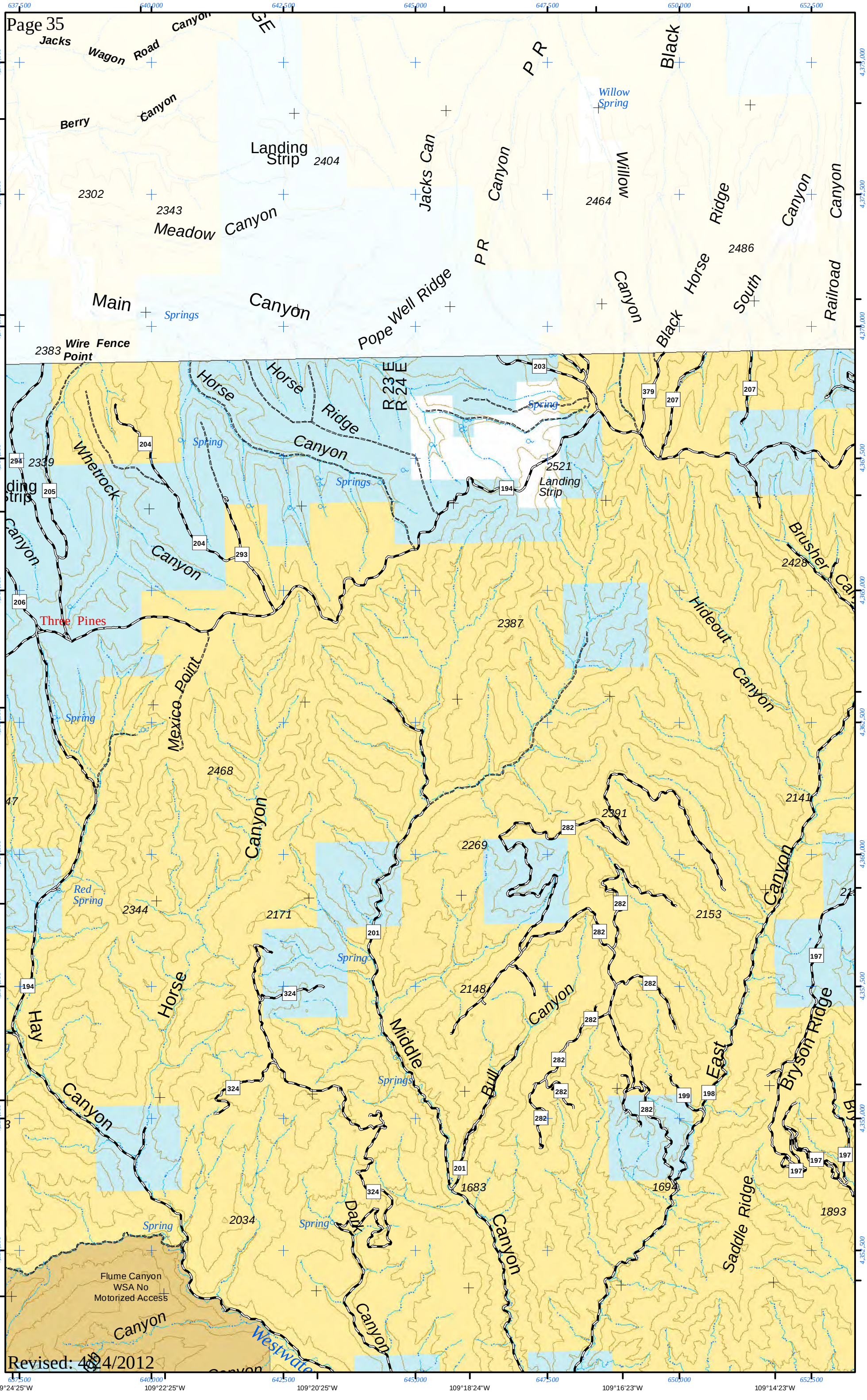
Jacks Wagon Road Canyon
Berry Canyon
Landing Strip
2404
2302
2343
Meadow Canyon
Jacks Can
Canyon
Willow
2464
Ridge
Canyon
Canyon
2486
Main Canyon
Springs
Pope Well Ridge
Canyon
Black Horse
South
Railroad
2383
Wire Fence Point
Horse Ridge Canyon
R 23 E
R 24 E
Spring
Springs
2339
Whetrock Canyon
Canyon
2521
Landing Strip
Brusher Canyon
2428
Three Pines
2387
Hideout Canyon
Mexico Point
Canyon
2468
2141
2391
2269
Red Spring
2344
2171
2153
Horse
Hay Canyon
Middle
2148
Canyon
Bull
East
Bryson Ridge
1683
1694
1893
2034
Dan
Canyon
Saddle Ridge
Flume Canyon
WSA No
Motorized Access
Canyon
Westwater
Canyon
Revised: 4/24/2012

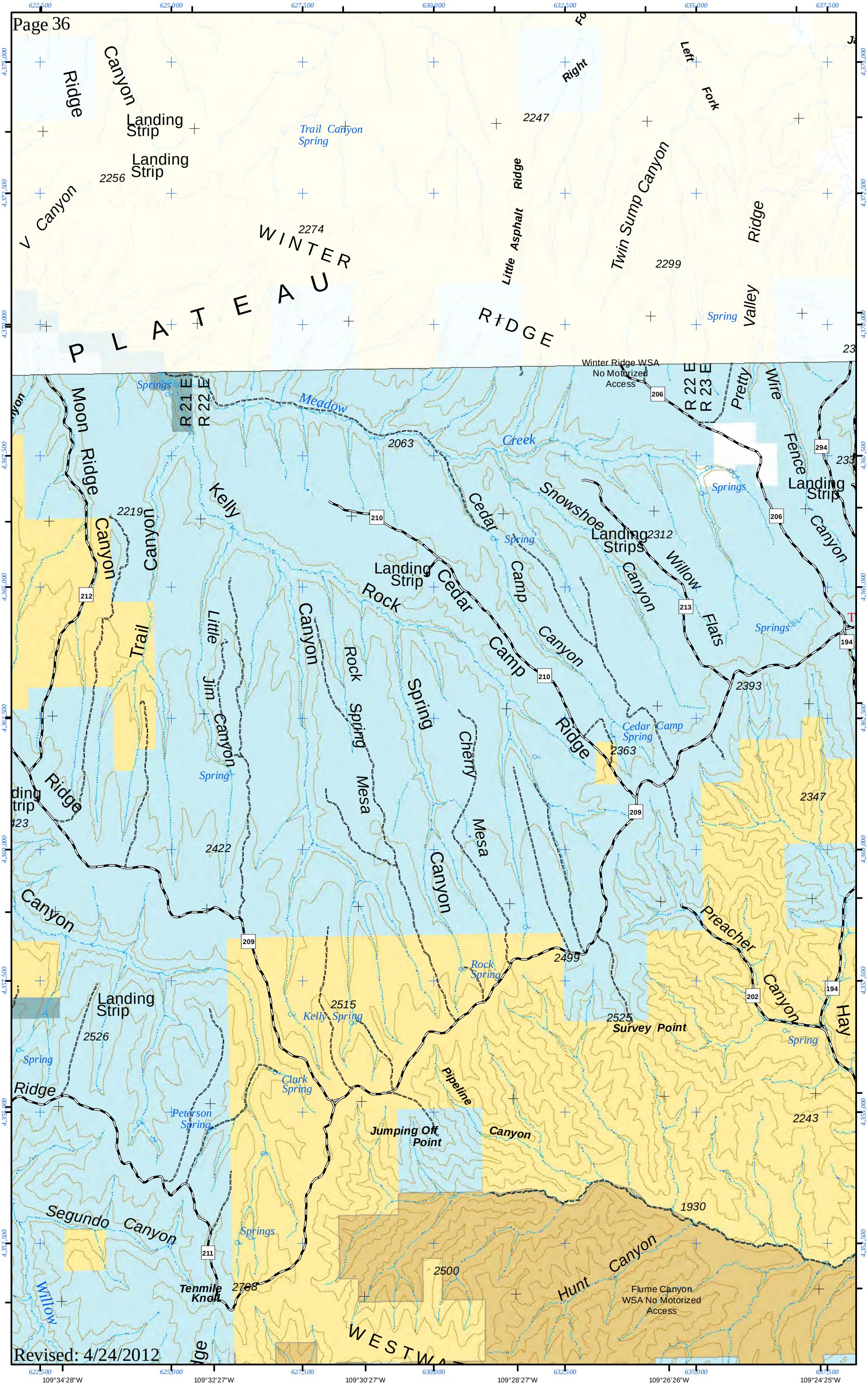


Revised: 4/24/2012

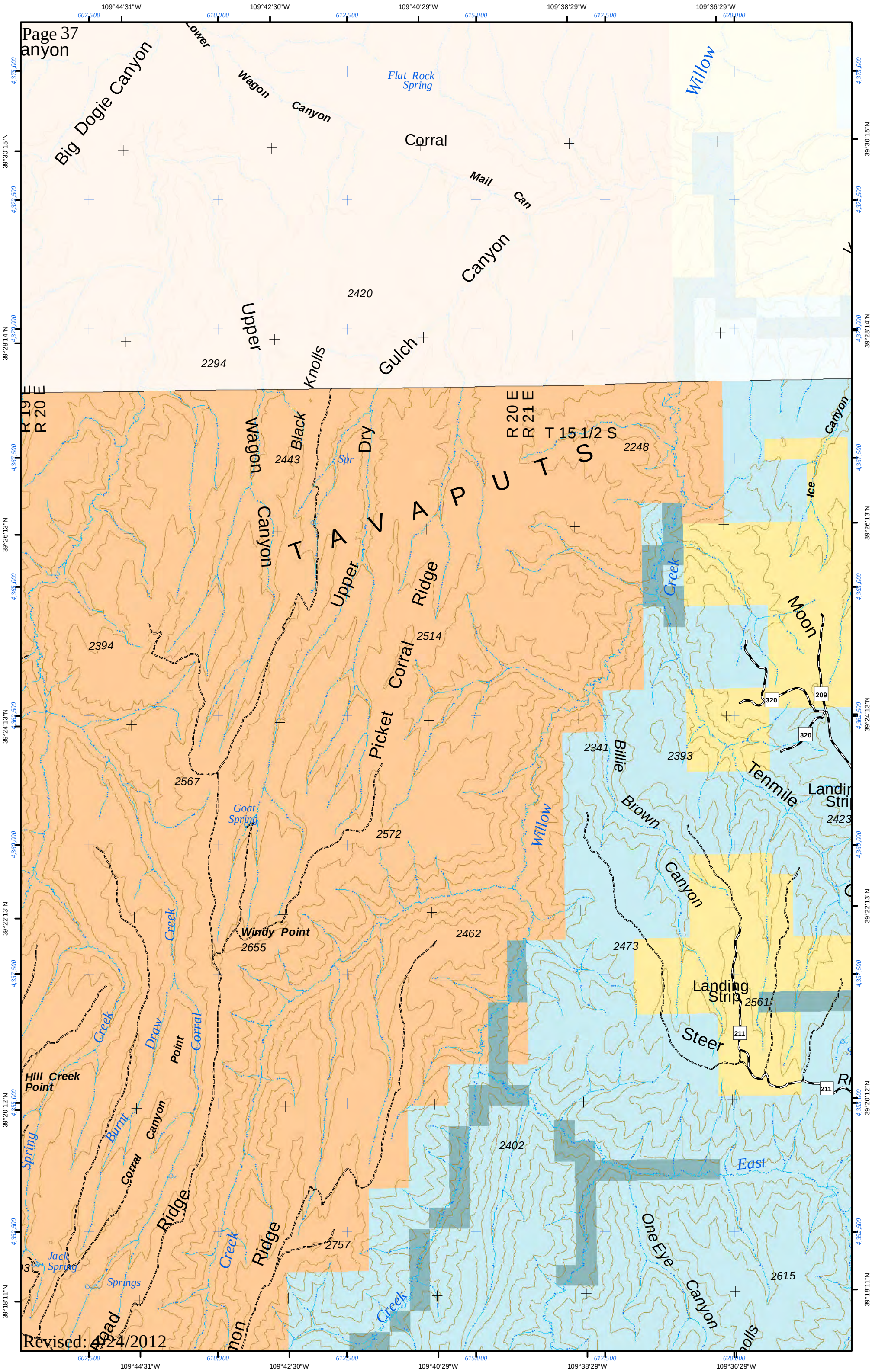
Page 37
anyon
Big Dogie Canyon
Lower
Wagon
Canyon
Flat Rock Spring
Willow
Corral
Mail
Can
Canyon
2420
Upper
Knolls
Gulch
2294
R 19 E
R 20 E
Wagon
Black
2443
Spr
Dry
R 20 E
R 21 E
T 15 1/2 S
2248
T A V A P U T S
Canyon
Upper
Ridge
Creek
Ice
Canyon
Moon
2394
2514
Corral
Picket
320
209
320
2341
Billie
2393
Tenmile
Landin
Stri
2423
Goat Spring
2567
2572
Willow
Brown
Canyon
Creek
Windy Point
2655
2462
2473
Landing Strip
2561
Steer
211
211
Hill Creek Point
Creek
Draw
Point
Corral
Spring
Burnt
Canyon
Corral
Ridge
2402
East
Ridge
Creek
Ridge
2757
Jack Spring
Springs
Creek
One Eye
Canyon
2615
Road
Canyon
Knolls
Revised: 4/24/2012
109°44'31"W
109°42'30"W
109°40'29"W
109°38'29"W
109°36'29"W
39°30'15"N
39°28'14"N
39°26'13"N
39°24'13"N
39°22'13"N
39°20'12"N
39°18'11"N
607,500
610,000
612,500
615,000
617,500
620,000
4,372,500
4,370,000
4,367,500
4,365,000
4,362,500
4,360,000
4,357,500
4,355,000
4,352,500

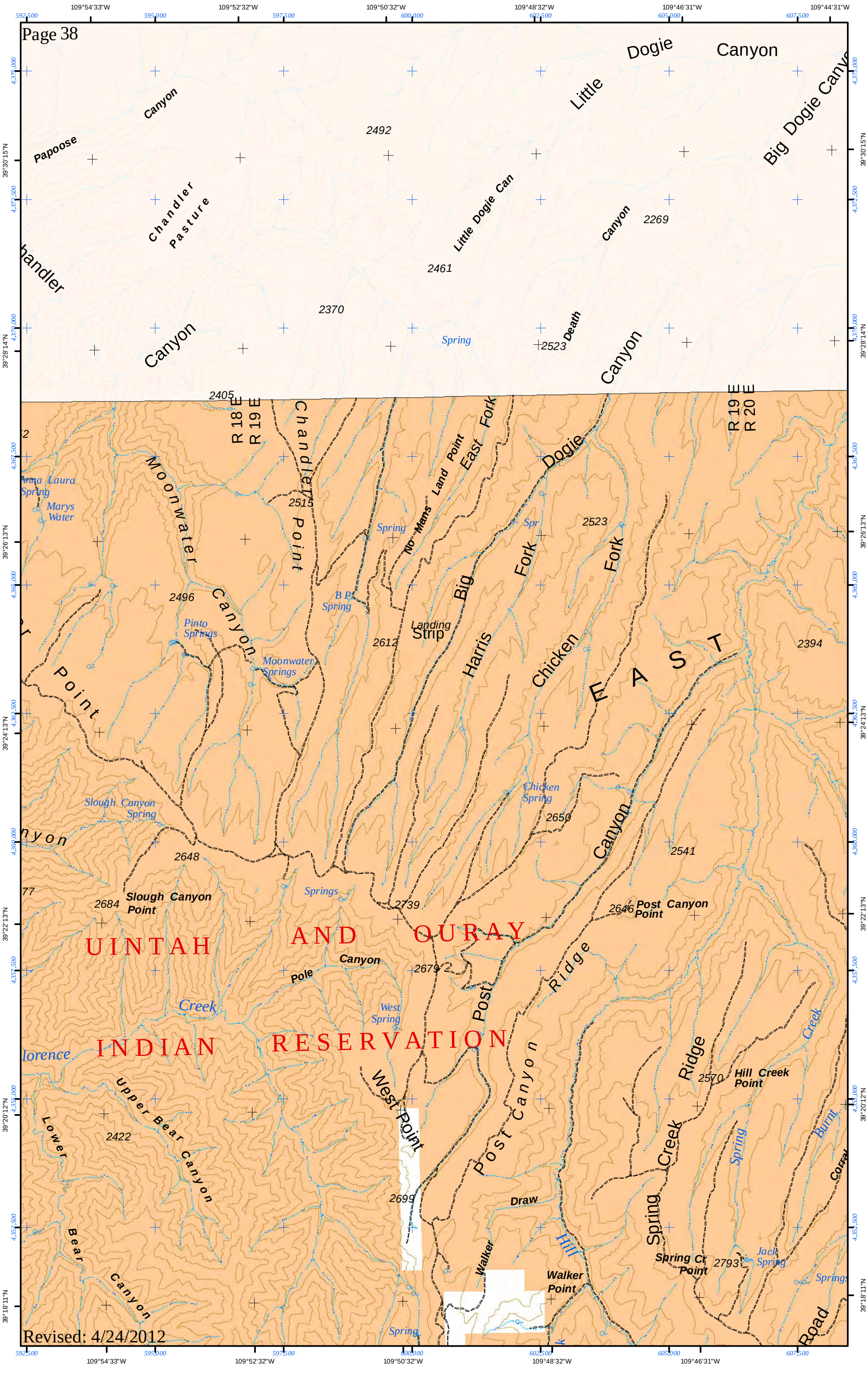
109°54'33"W
109°52'32"W
109°50'32"W
109°48'32"W
109°46'31"W
109°44'31"W
39°30'15"N
39°28'14"N
39°26'13"N
39°24'13"N
39°22'13"N
39°20'12"N
39°18'11"N
Little Dogie Canyon
Big Dogie Canyon
Papoose Canyon
Chandler Pasture
Little Dogie Can
Canyon
Death Canyon
Spring
2492
2269
2461
2370
2523
2405
R 18 E
R 19 E
R 19 E
R 20 E
Chandler Point
Moonwater Canyon
Moonwater Point
Land Point
No Mans
East Fork
Dogie
Big Harris Fork
Chicken Fork
Landing Strip
B P Spring
Pinto Springs
Moonwater Springs
Chicken Spring
Slough Canyon Spring
Marys Water
2515
2496
2612
2523
2394
2650
2541
2648
2684
Slough Canyon Point
Springs
2739
2646
Post Canyon Point
UINTAH AND OURAY INDIAN RESERVATION
Pole Canyon
2679
Post Canyon Ridge
West Spring
Creek
lorence
West Point
Post Canyon
Ridge
2570
Hill Creek Point
Upper Bear Canyon
Lower Bear Canyon
2422
2699
Draw
Spring Creek
Spring
Burnt Creek
Corral
Walker Point
Hill
Spring Cr Point
2793
Jack Spring
Springs
Road
Revised: 4/24/2012

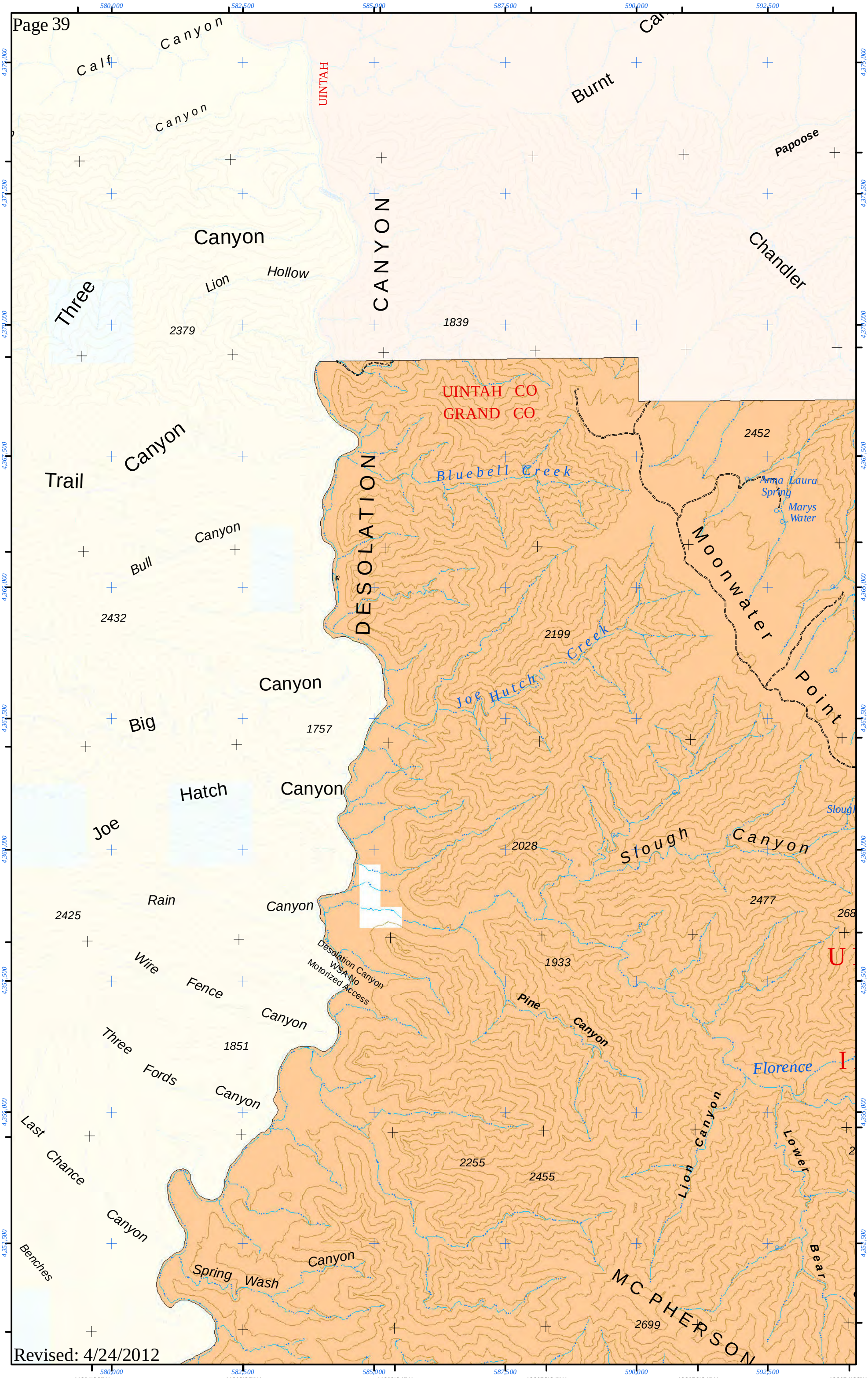
110°4'36"W
110°2'35"W
110°0'34"W
109°58'34"W
109°56'34"W
109°54'33"W
39°30'15"N
39°28'14"N
39°26'13"N
39°24'13"N
39°22'13"N
39°20'12"N
39°18'11"N
Calf Canyon
Canyon
UINTAH
Burnt
Papoose
Canyon
Lion Hollow
CANYON
Chandler
Three
2379
1839
UINTAH CO
GRAND CO
2452
Trail Canyon
DESOLATION
Bluebell Creek
Anna Laura Spring
Marys Water
Canyon
Bull
2432
Moonwater Point
2199
Joe Hutch Creek
Canyon
Big
1757
Hatch Canyon
Joe
2028
Slough Canyon
Rain Canyon
2425
2477
Wire Fence Canyon
Desolation Canyon WSA No Motorized Access
1933
Pine Canyon
Three Fords Canyon
1851
Florence
Last Chance Canyon
Lion Canyon
Lower Bear
2255
2455
Benches
Spring Wash Canyon
MCPHERSON
2699
Revised: 4/24/2012