APPENDIX A.
MAPS

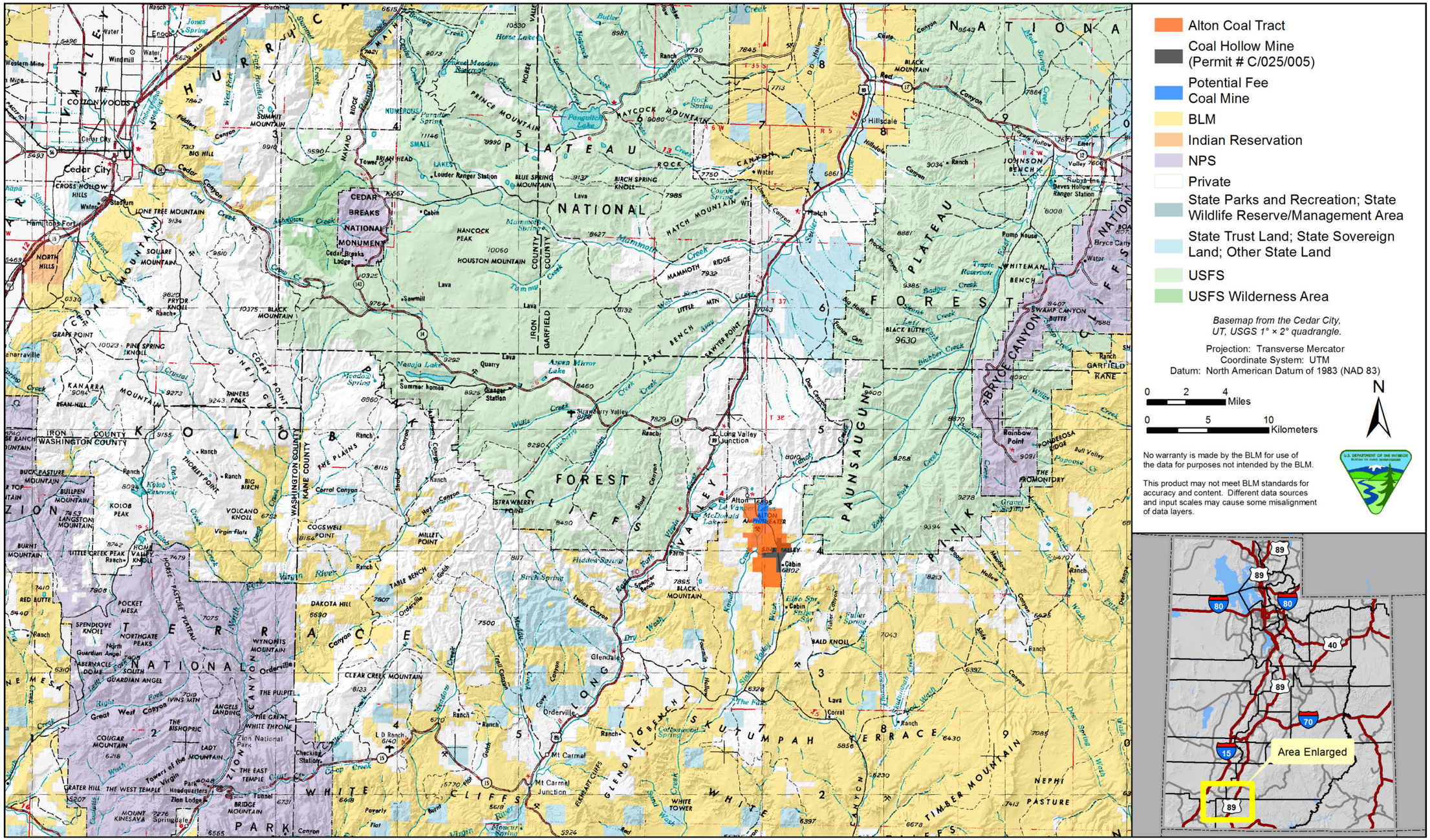

Map 1.1. Alton Coal Tract (Proposed Action) in relation to the Town of Alton and other area landmarks.

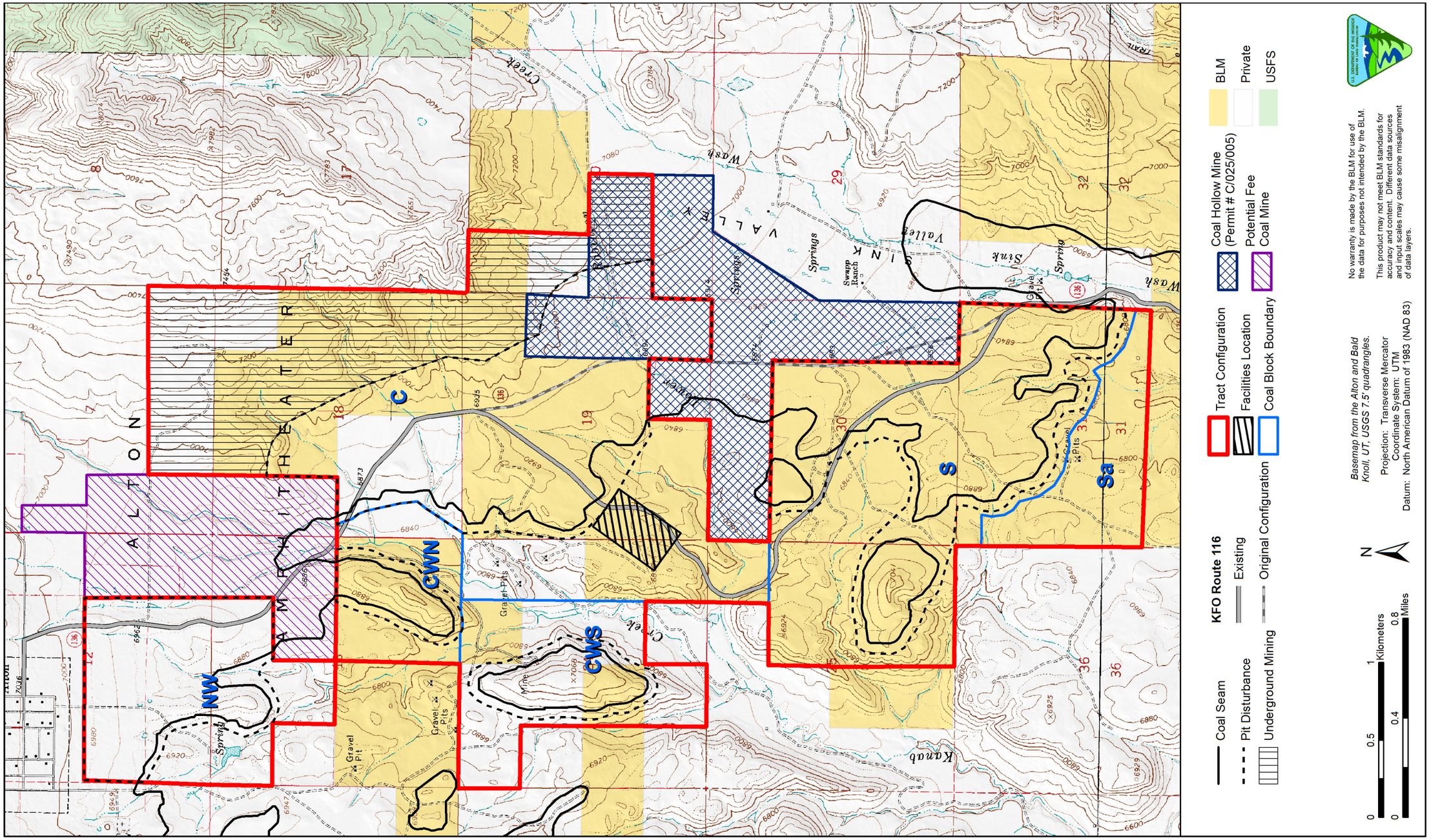

Map 1.2. Alton Coal Tract configuration and land ownership under Alternative B (Proposed Action).

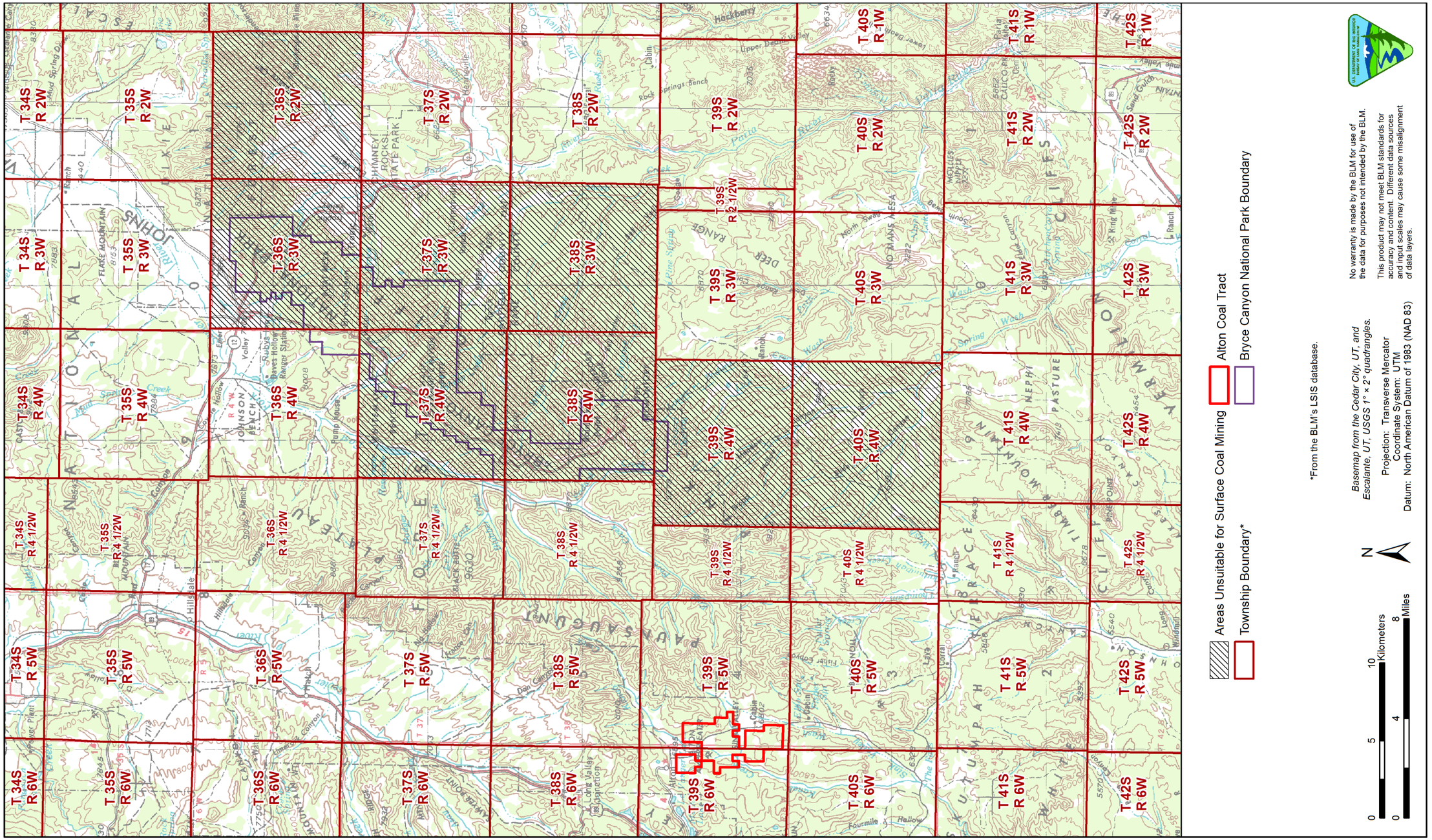

Map 1.3. Alton Coal Tract in relation to areas unsuitable for surface coal mining.

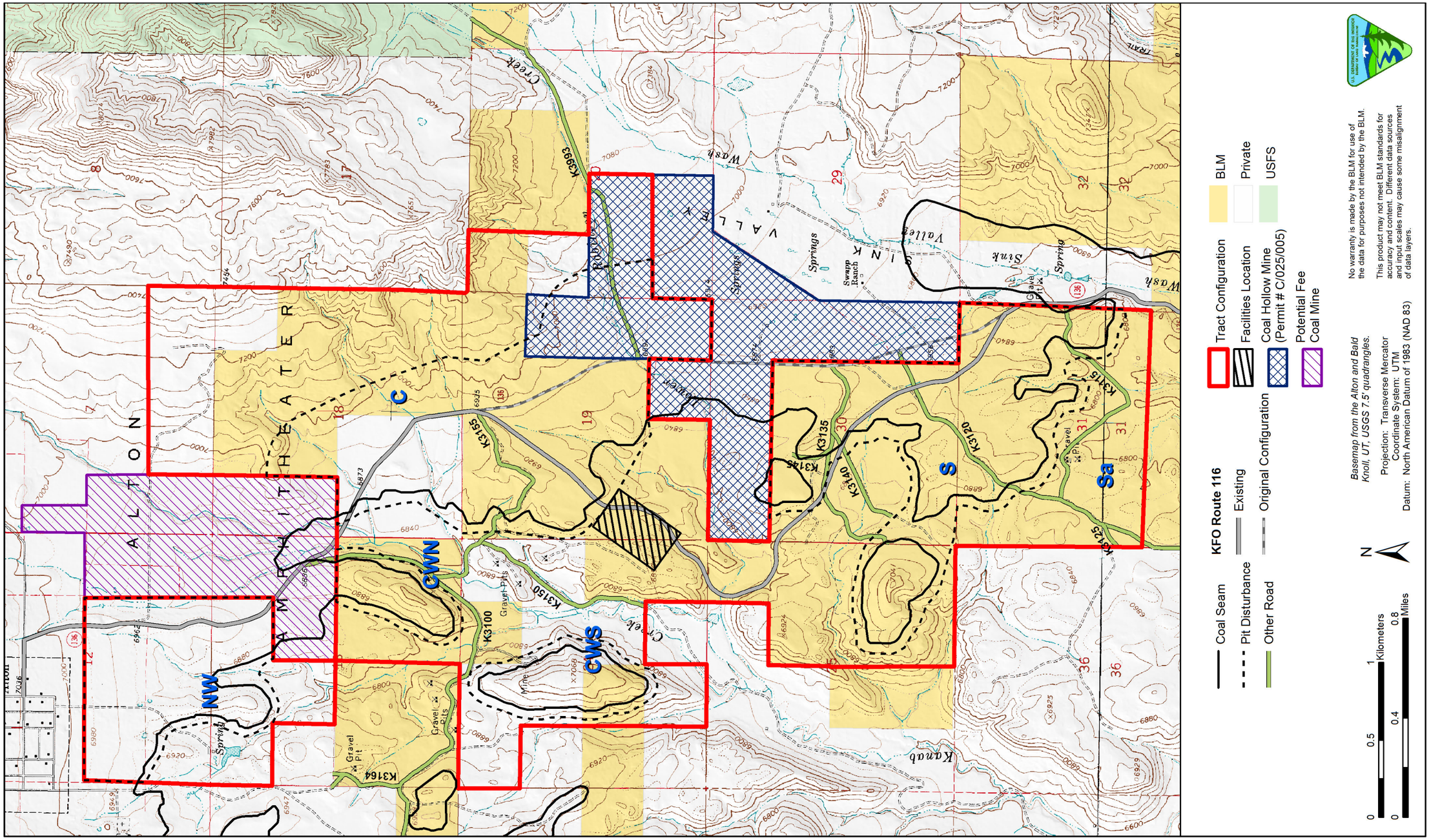

Map 1.4. Other public roads on the Alton Coal Tract.

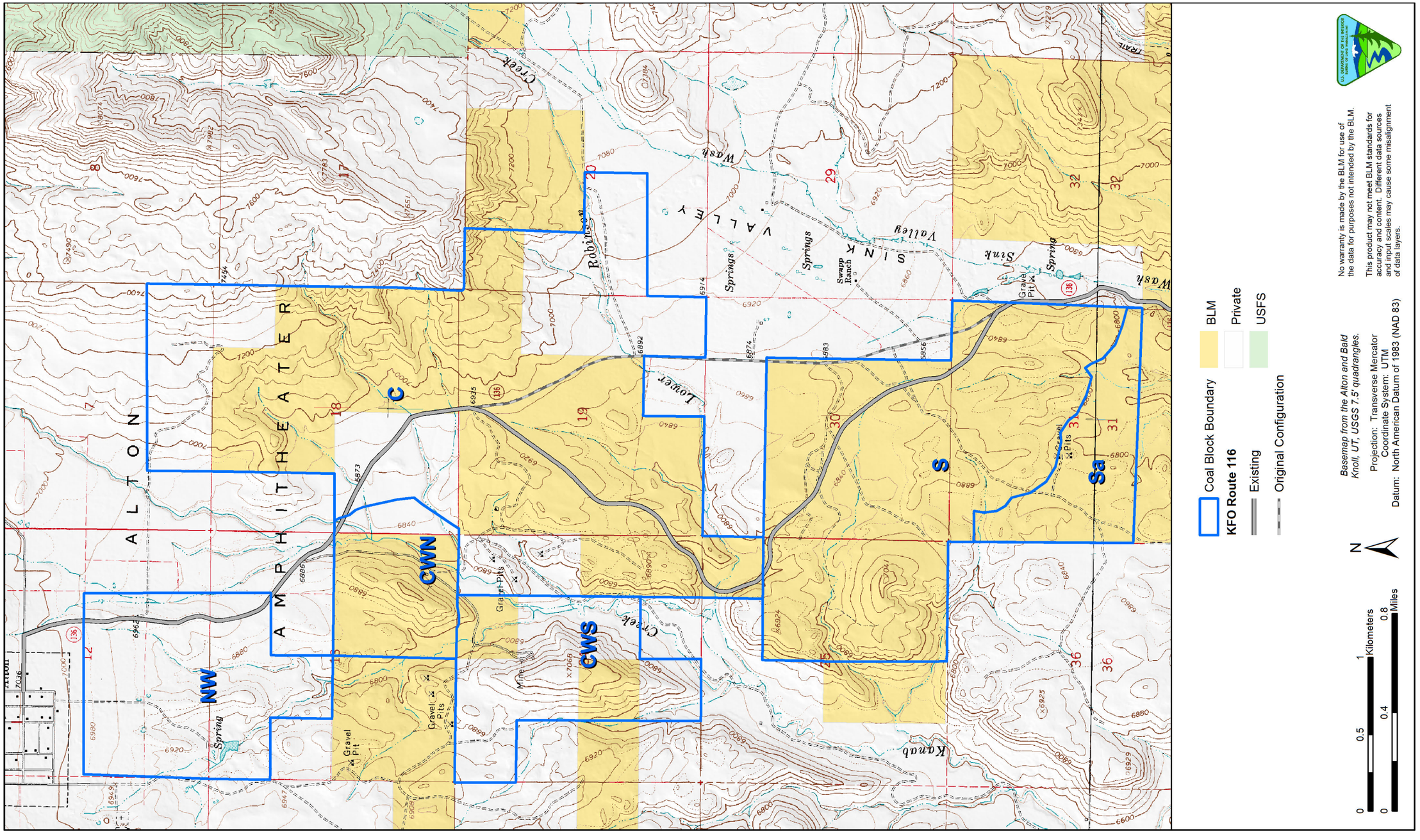

Map 2.1. Coal block boundaries on the Alton Coal Tract.

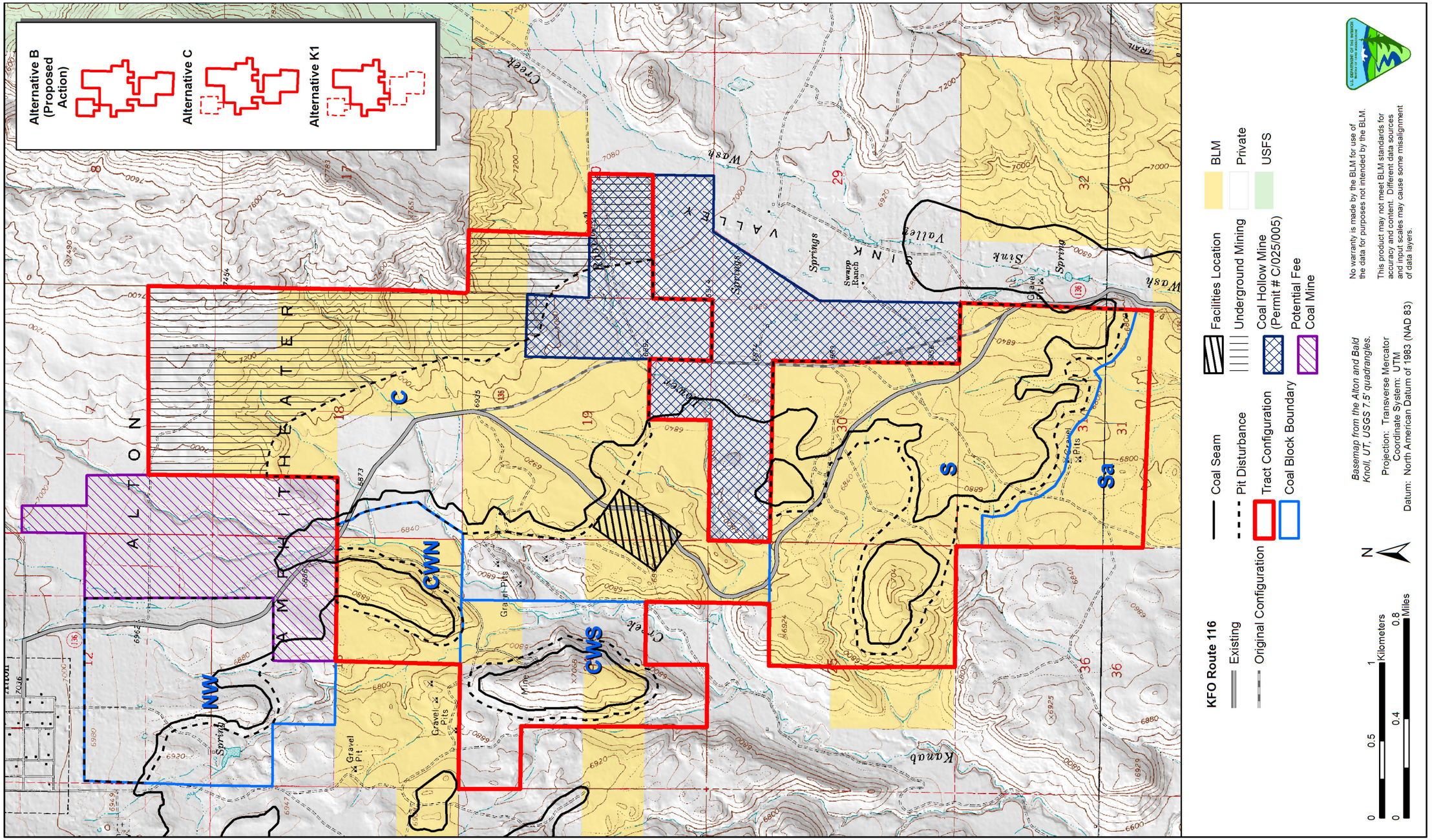

Map 2.2. Alton Coal Tract configuration and land ownership under Alternative C.

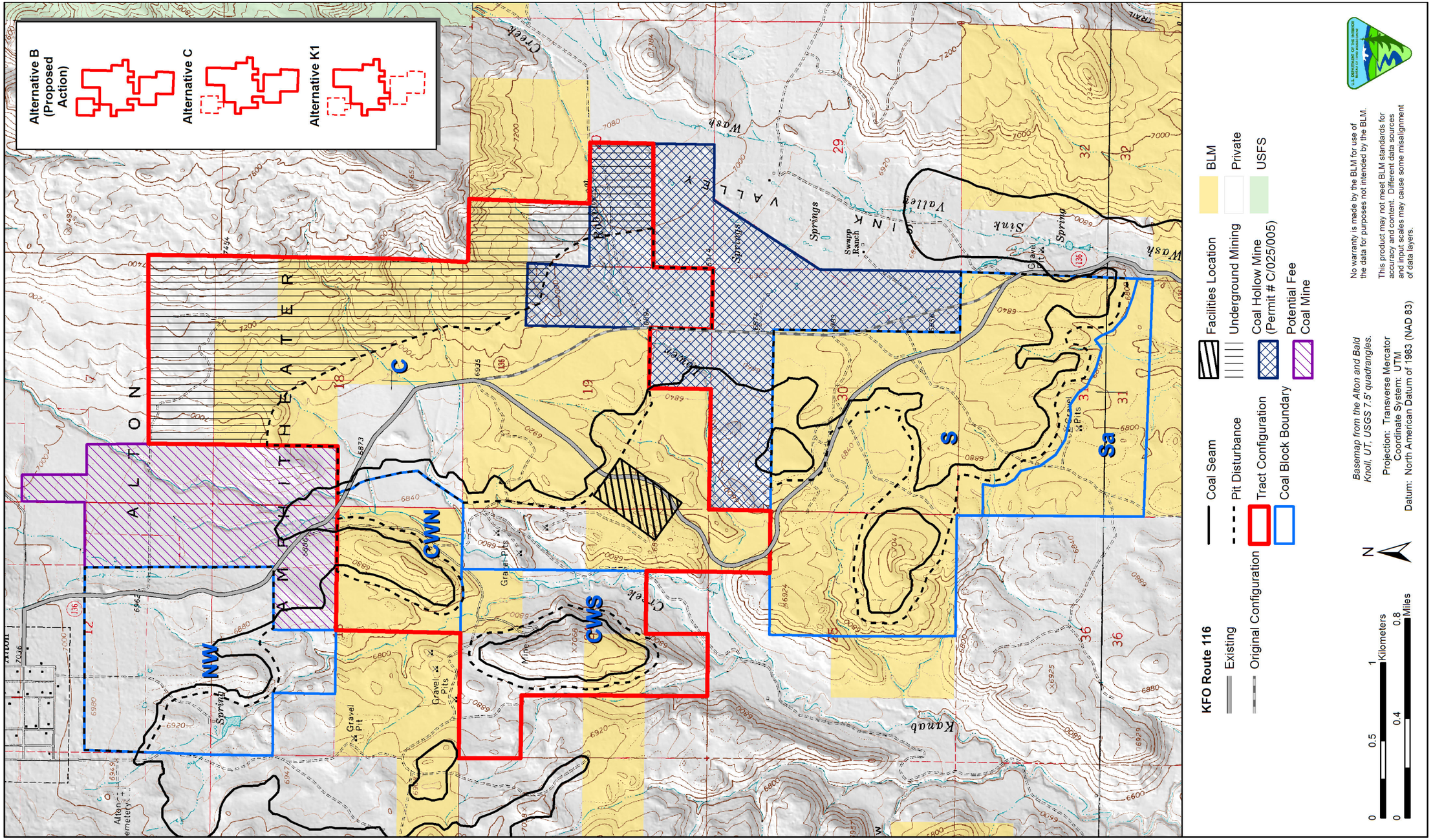

Map 2.3. Alton Coal Tract configuration and land ownership under Alternative K1.

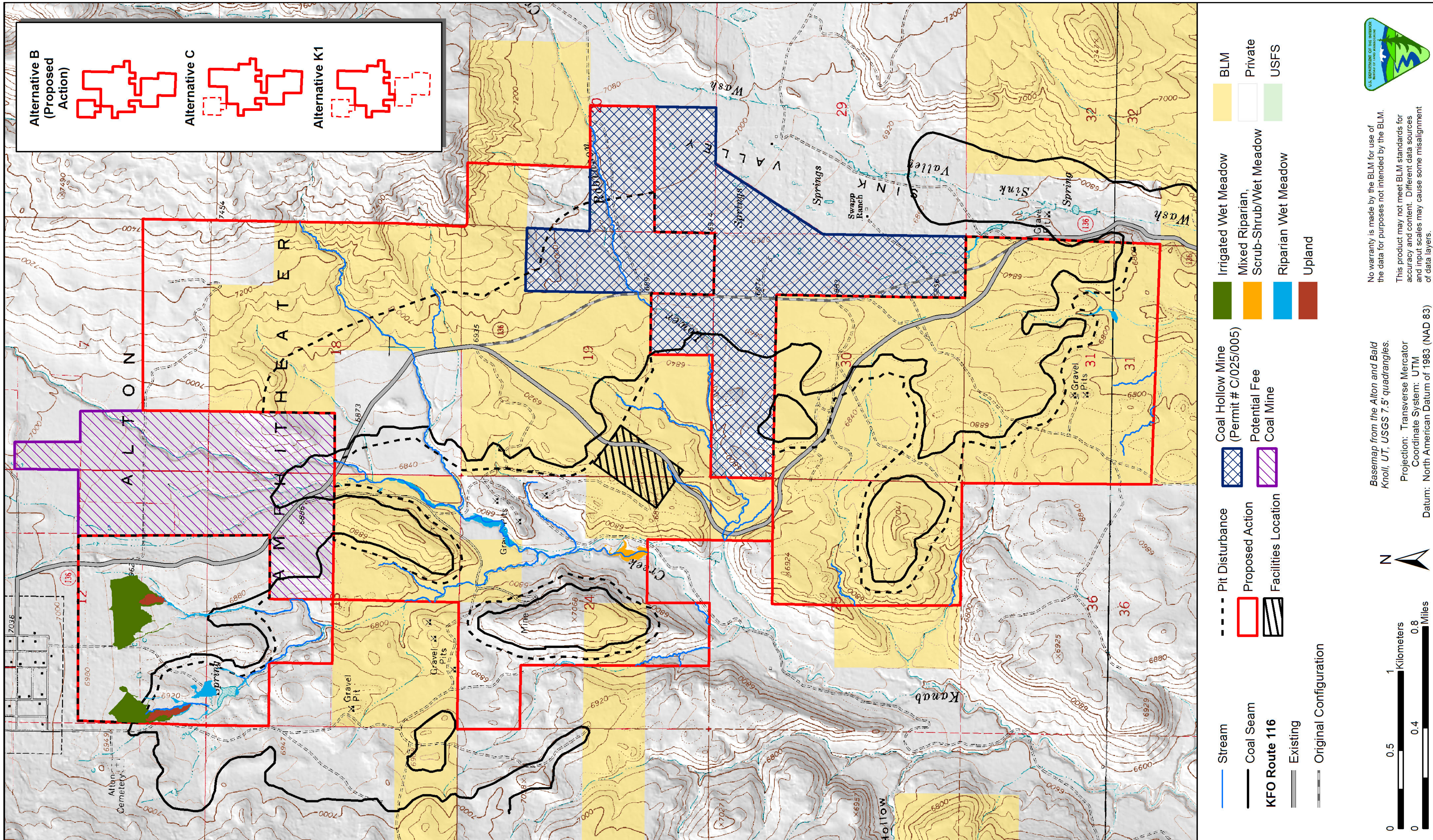

Map 2.4. Potential waters of the U.S. in the Alton Coal Tract.

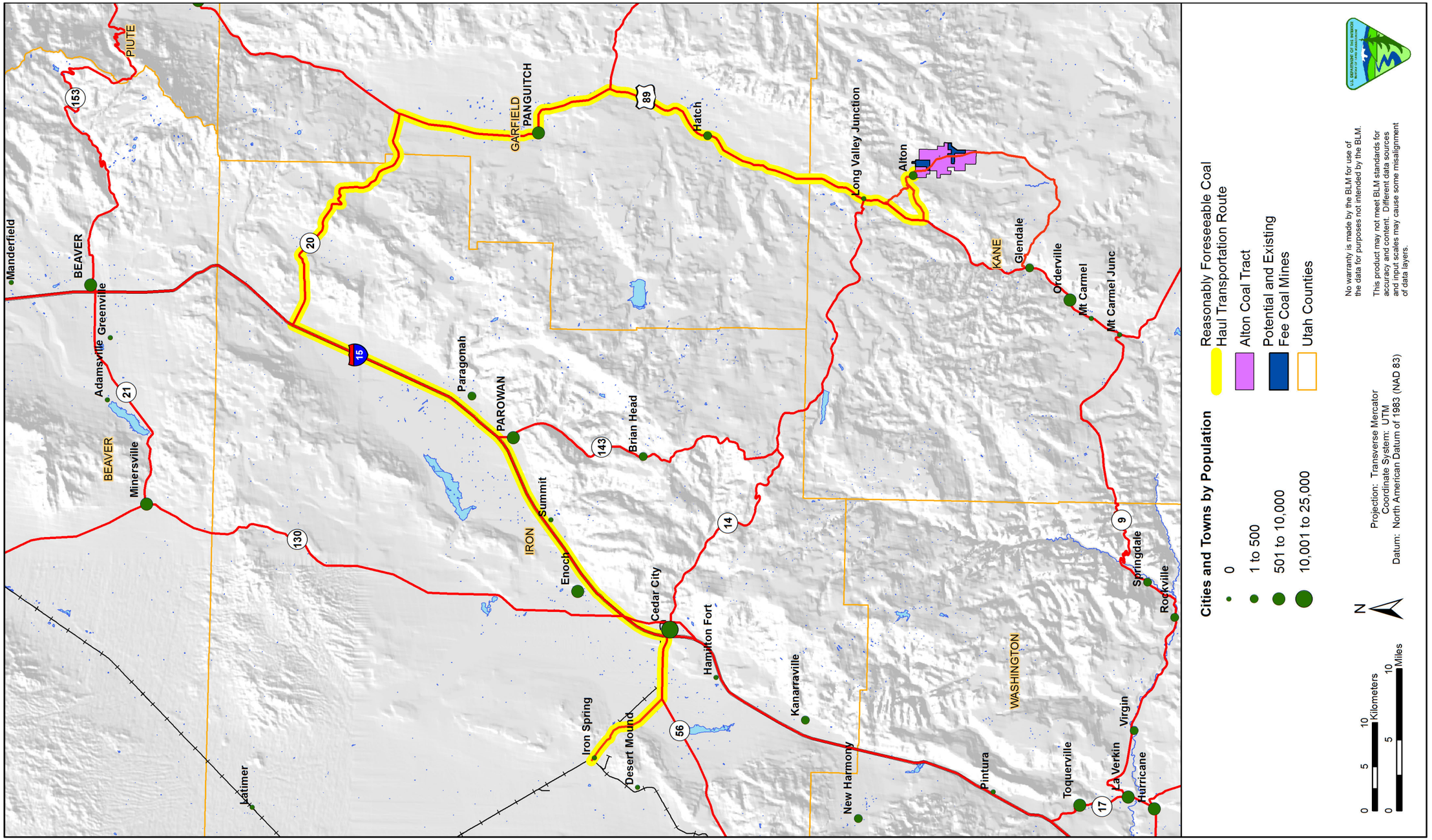

Map 2.5. Reasonably foreseeable coal loadout location and transportation route for delivery of coal from the tract to market.

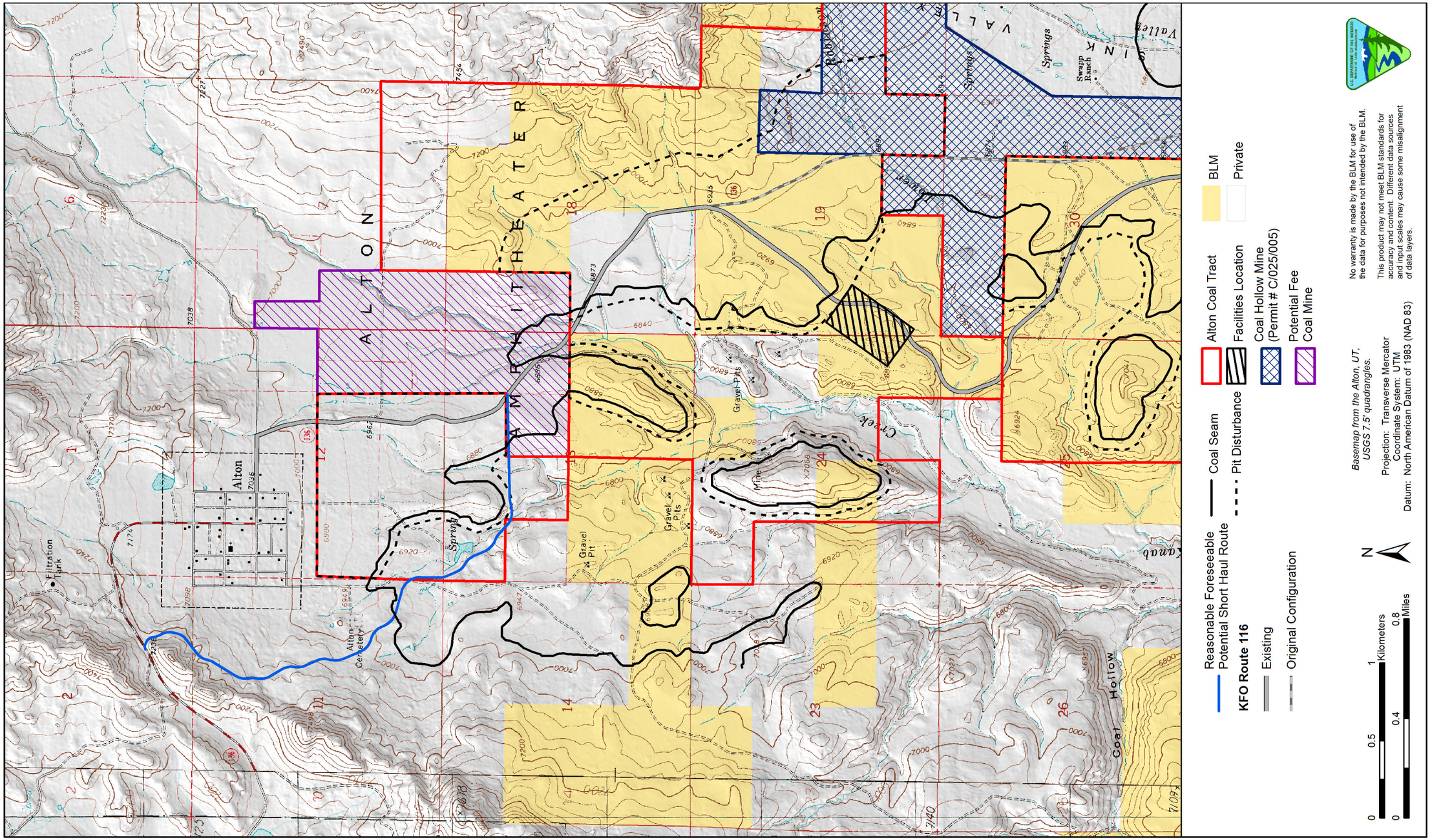

Map 2.6. Reasonably foreseeable potential short haul route.

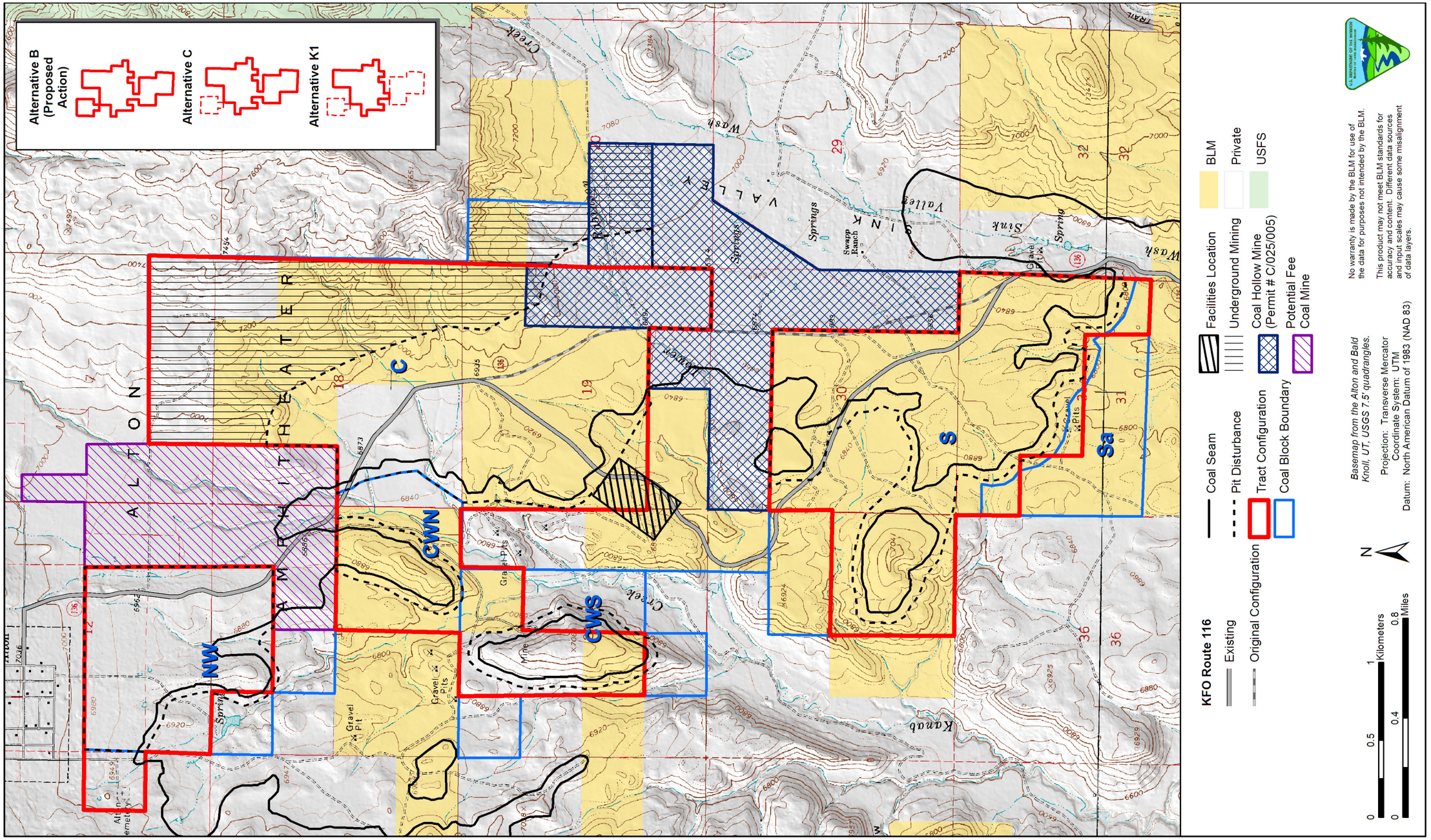

Map 2.7. Alton Coal Tract configuration under Alton Coal Development's original lease by application submittal (Alternative D).

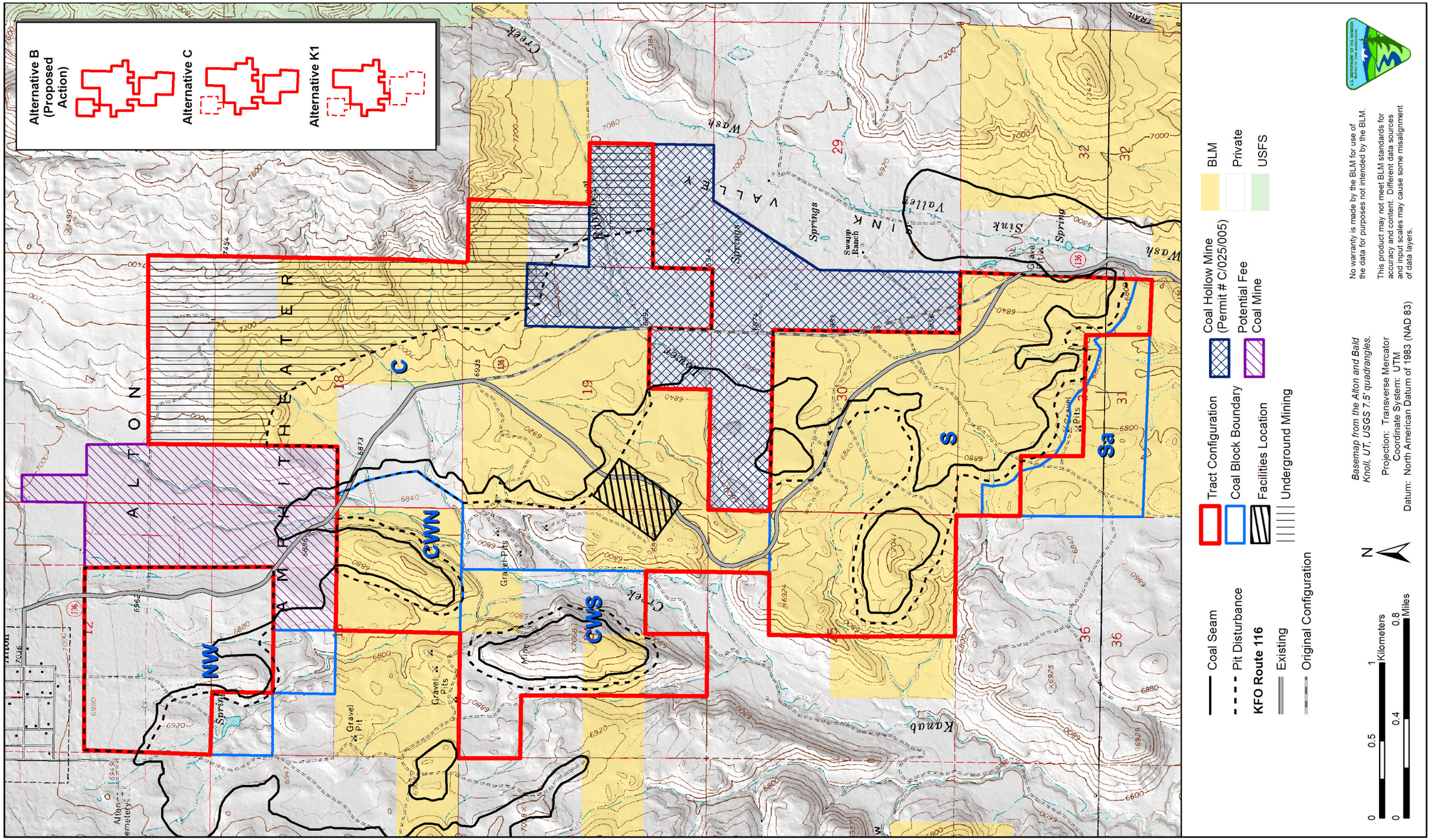

Map 2.8. Alternative K2 with small portions of the tract in Block NW and Block S removed.

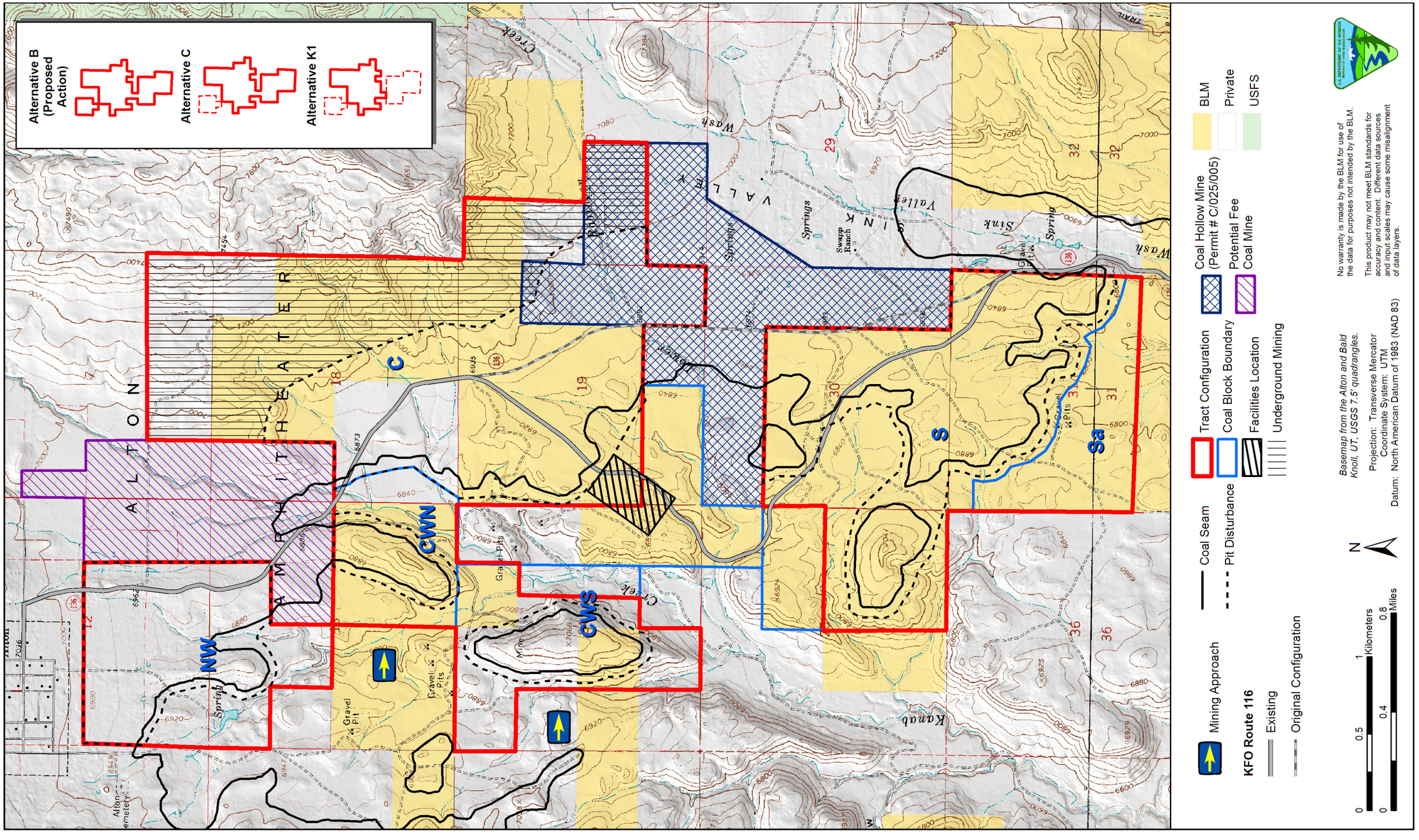

Map 2.9. Alternative L1 would require the mining of Blocks CWN and CWS from west to east and would remove a portion of the tract in the no-coal zone east of these blocks.

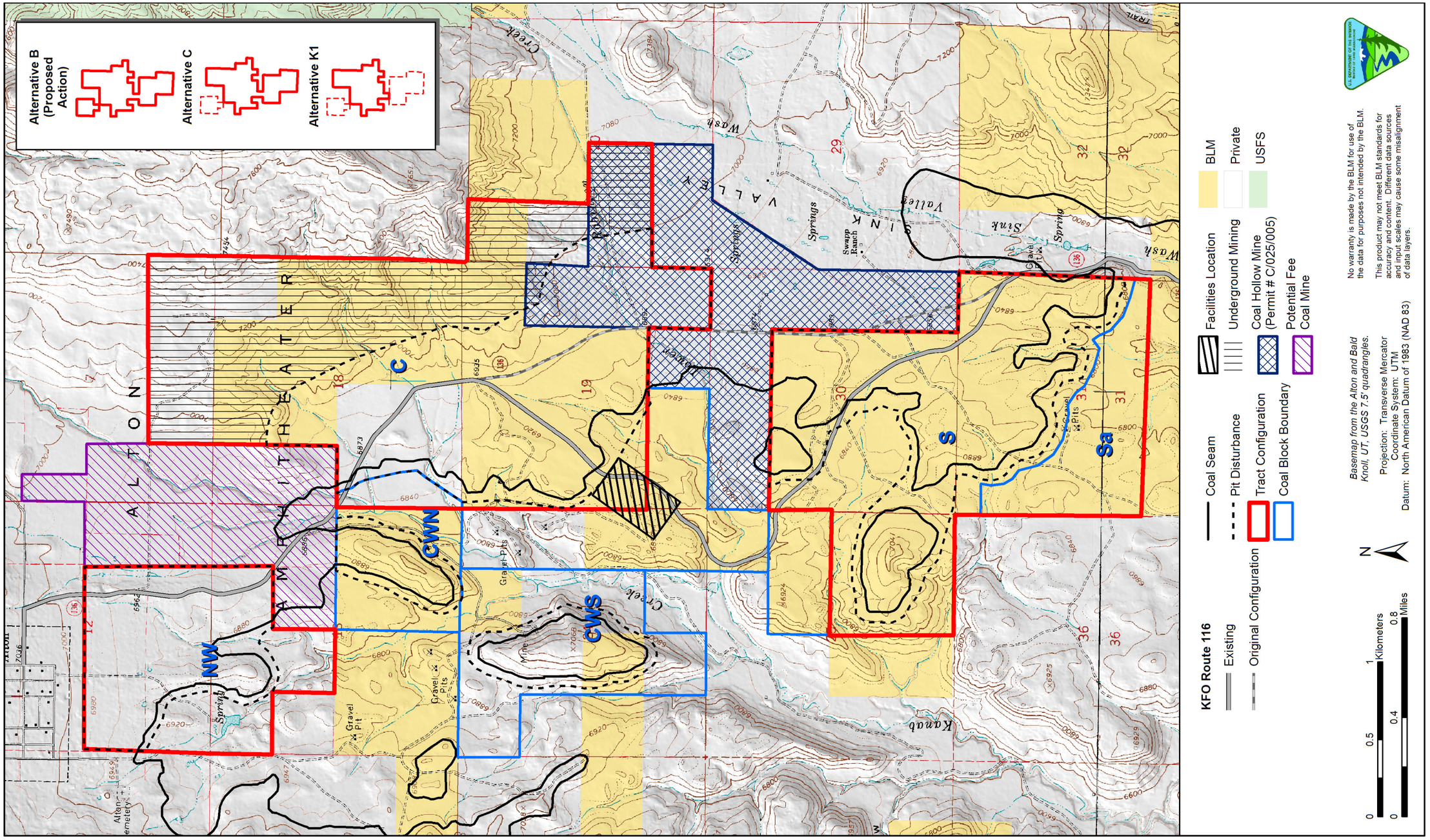

Map 2.10. Alternative L2 would remove Blocks CWN and CWS, including the no-coal zone, from the tract.

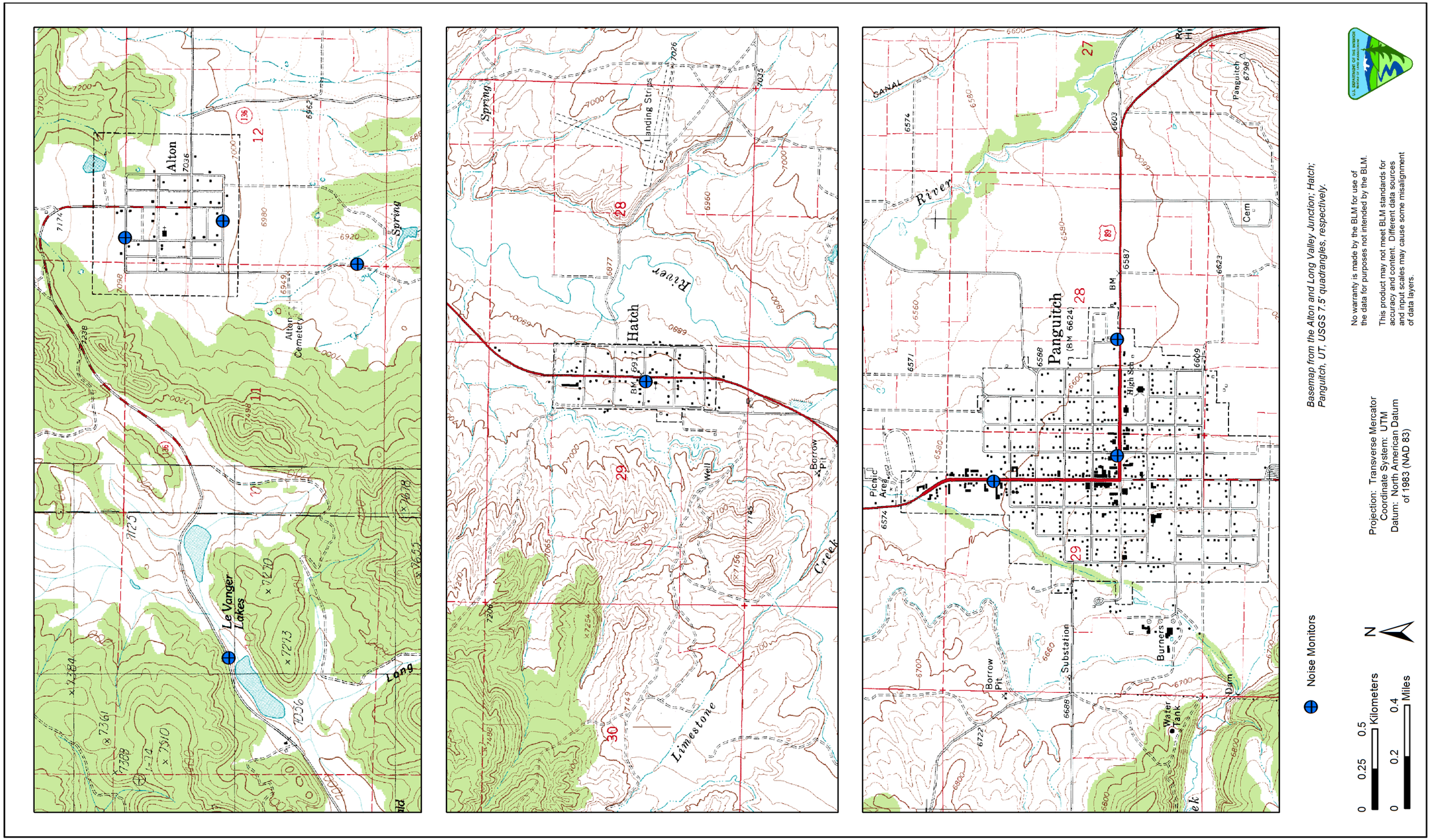

Map 3.1. Measurement points (noise monitors) of outdoor sound levels in Alton, Hatch, and Panguitch.

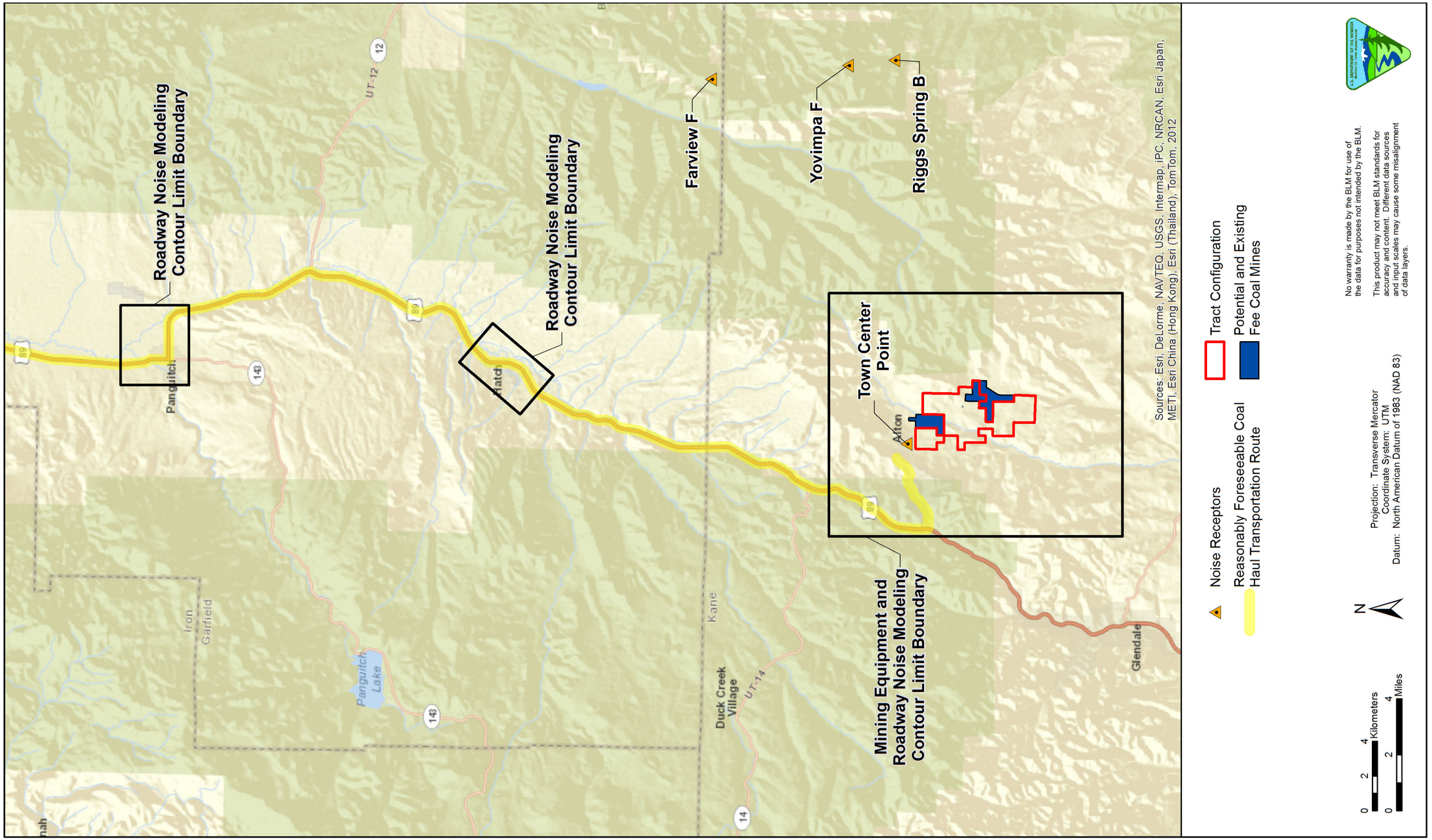

Map 3.2. Noise overview showing noise receptors near the Alton Coal Tract.

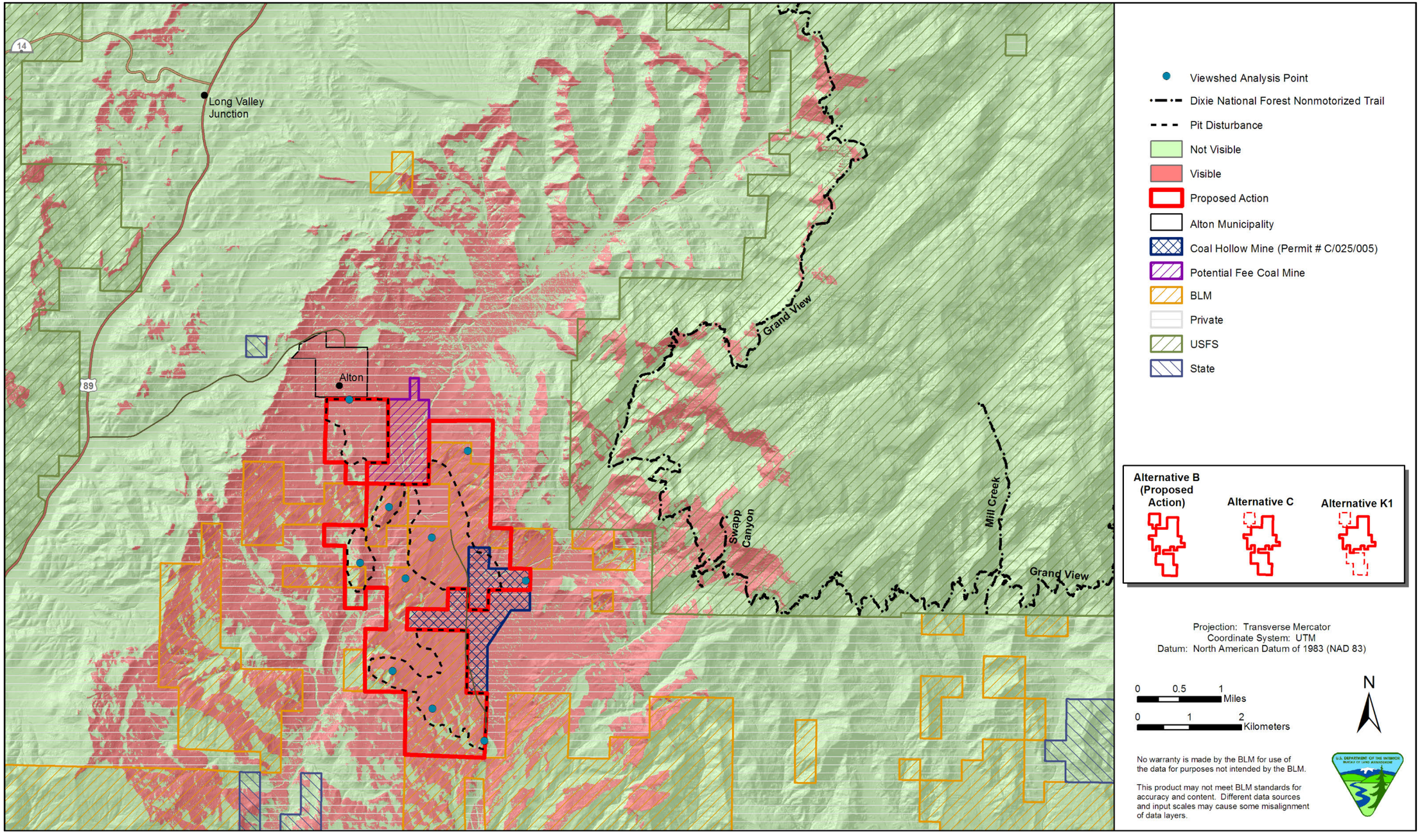

Map 3.3. Proposed Action viewshed with viewshed analysis points.

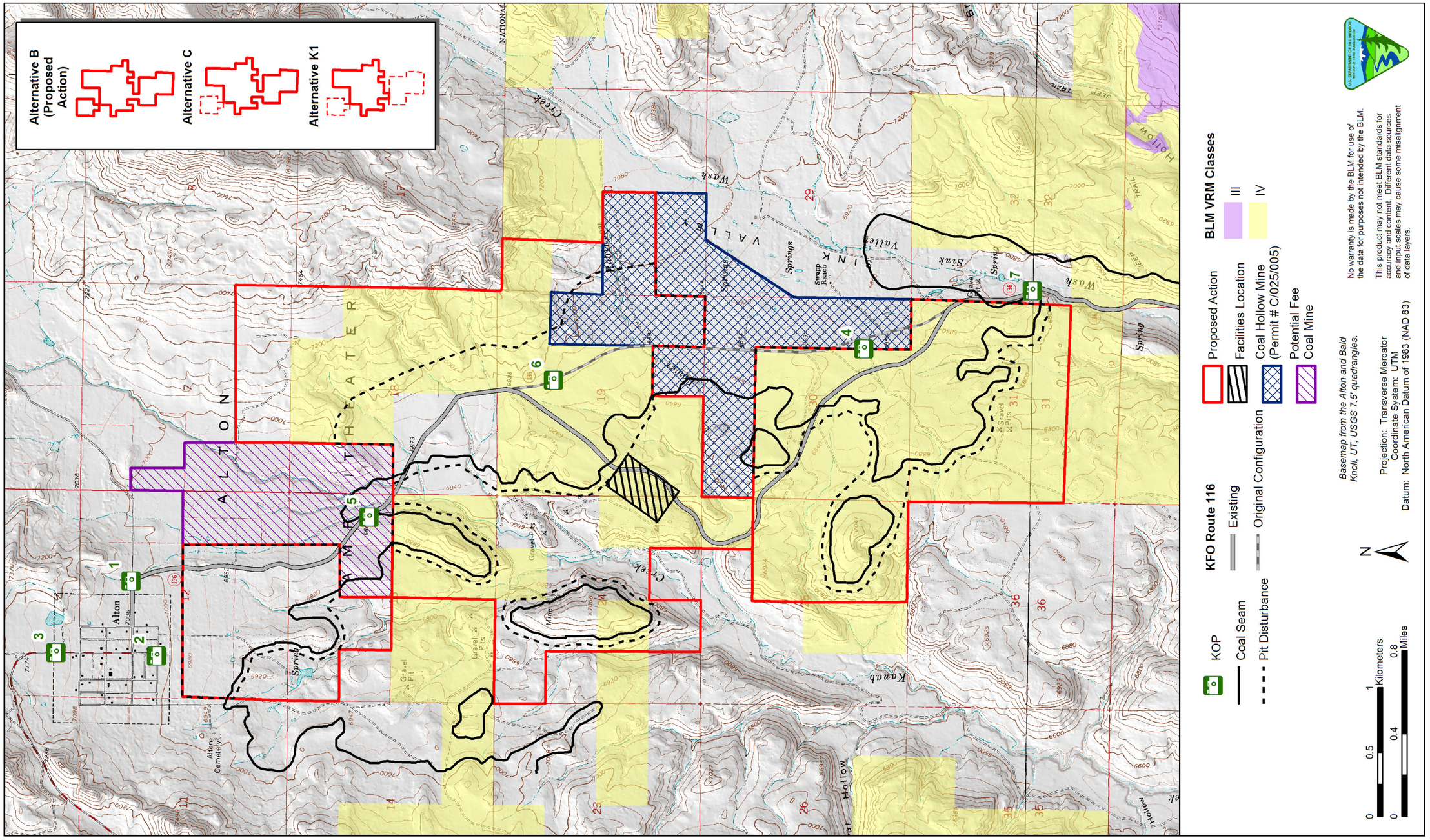

Map 3.4. Visual resources management classes and key observation points on the Alton Coal Tract.

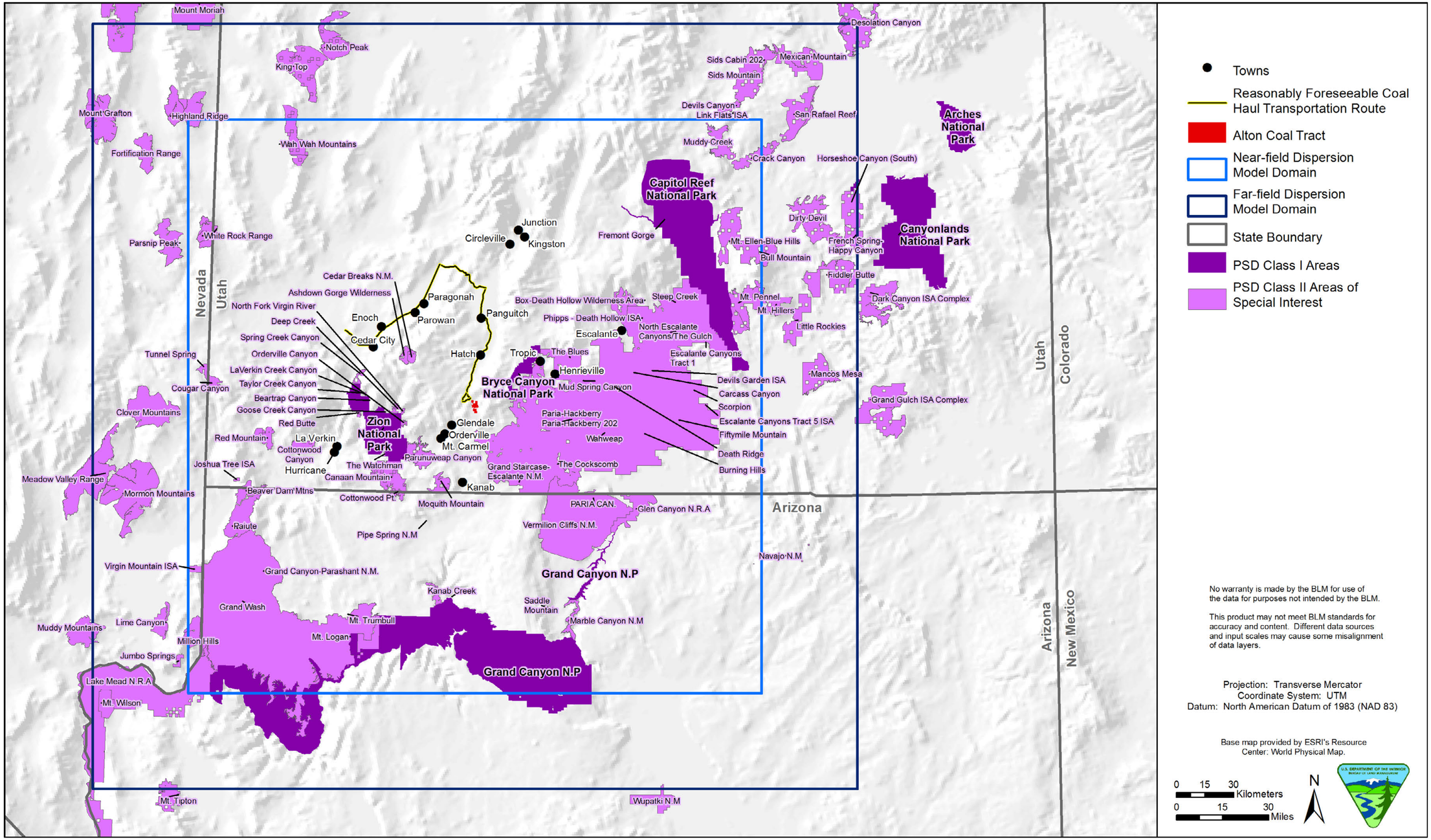

Map 3.5. Air resources analysis area (near- and far-field dispersion model domains).