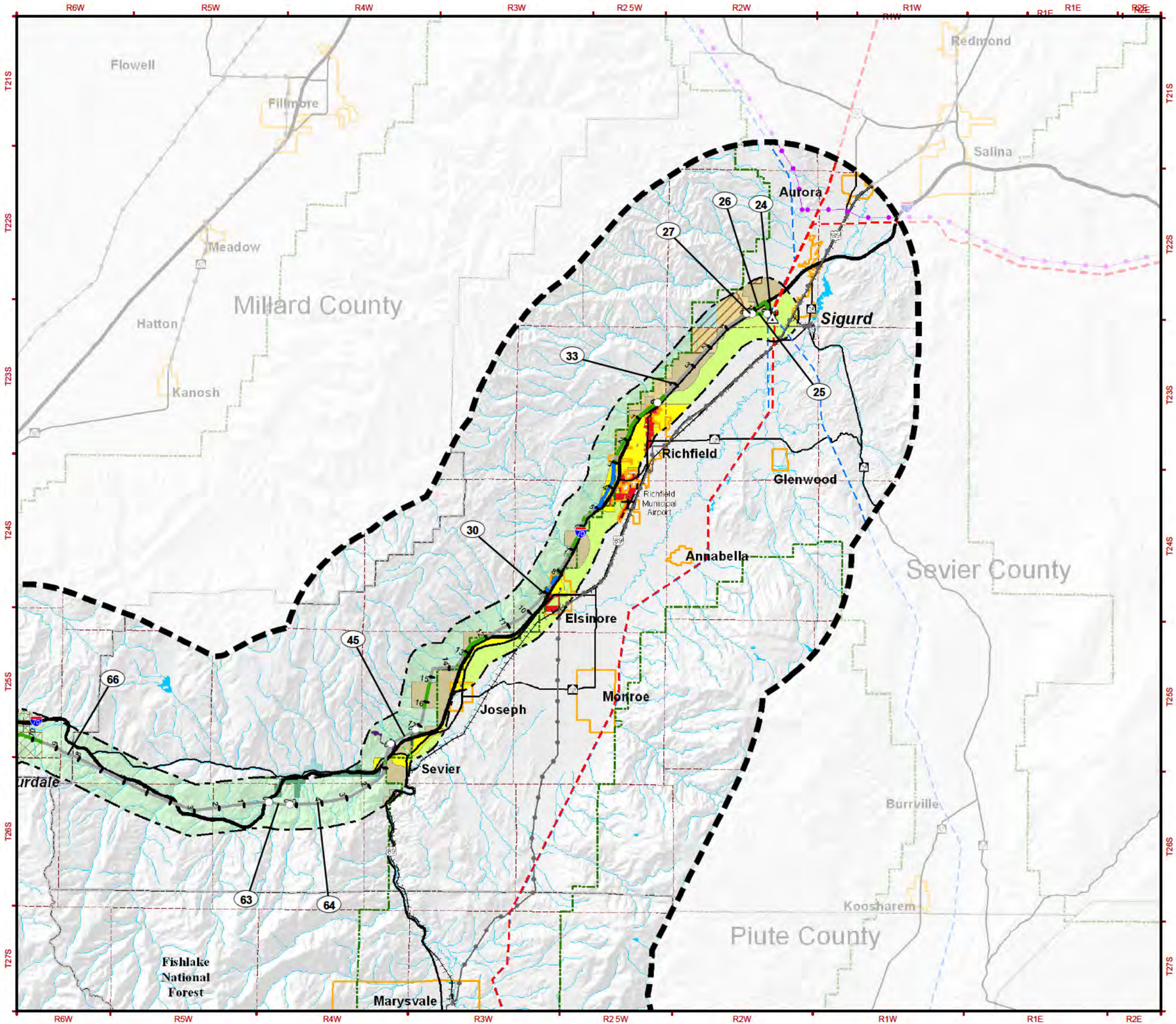

MAP MV – 15a
FUTURE LAND USE INVENTORY AND IMPACTS

RESOURCE INVENTORY

GENERALIZED ZONING
- Agriculture
- Commercial
- Industrial
- Parks/Preserva ion
- Public/Quasi-Public
- Rangeland
- Recreation
- Residential
- U ilities

PLANNED LAND USE
- Planned Pipeline
- Planned Transmission Line
- Citizen Proposed Wilderness Area
- Geothermal Energy Proposed
- Oil and Gas Lease Area
- Solar Study Area (PEIS)
- Wind Farm Proposed

JURISDICTION
- Bureau of Land Management
- Indian Reserva ion
- National Park Service
- State of Utah Trust Lands
- State Park
- U.S. Forest Service

IMPACT LEVELS
- High
- Moderate
- Low
- Not Identifiable

Note: Impact levels shown represent impacts remaining (residual) after the application of mi igation measures.

GENERAL REFERENCE FEATURES
- Project Area
- Study Corridor
- Link Number
- Mile Tick
- Centerline
- Link Node
- Power Plant
- Substation
- 500kV +/- DC Transmission Line
- 345kV Transmission Line
- 230 to 287kV Transmission Line
- 138 to 161kV Transmission Line
- Pipeline
- County Boundary
- U.S. Forest Service Boundary
- Township Line
- Municipal Boundary
- Interstate Highway
- U.S. Highway
- State Highway
- Railroad
- Airport
- River or Stream
- Lake or Reservoir

SOURCES:

Resource Data:
Impact: EPG, 2010
Planned Transmission Line: BLM, Comlink Land Services and LLC, 2010
Planned Pipeline: Palladon, 2009; Planned Land Use/Zoning: EPG, 2009; Municipal Boundary: AGRC, 2002
Jurisdiction: BLM, 2009; Special Management Areas: EPG, 2009; Solar Study Areas: BLM, 2009
Citizen Proposed Wilderness Area: Wild Utah Project, 2009
Geothermal Leases (Sulphurdale): Fishlake National Forest, 2010; Oil and Gas Leases: BLM, 2010
Geothermal Energy Proposed: EPG, 2009; Wind Farms Proposed: EPG, 2011

Base Data:
Transmission Line: EPG, 2009; Roads, County Boundary: ESRI, 2008
U.S. Forest Service: USFS, 2006; Transportation: NTAD2008, U.S. Department of Transportation
Railroad: FRA, 2008; Airport: RITA/BTS, 2008; PLSS: BLM, 2006; Water, River, Stream: USGS, 2008
Hillshade: USGS, 1999; POWERmap, powermap.platts.com
© 2007 Platts, A Division of The McGraw-Hill Companies

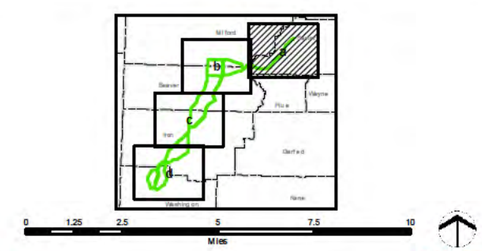

May 2011

DRAFT EIS

SIGURD TO RED BUTTE NO. 2 345kV TRANSMISSION PROJECT

NATIONAL SYSTEM OF PUBLIC LANDS

G:\SRB\ADEIS\Appl\DEIS_SRB_Future_Landuse.mxd

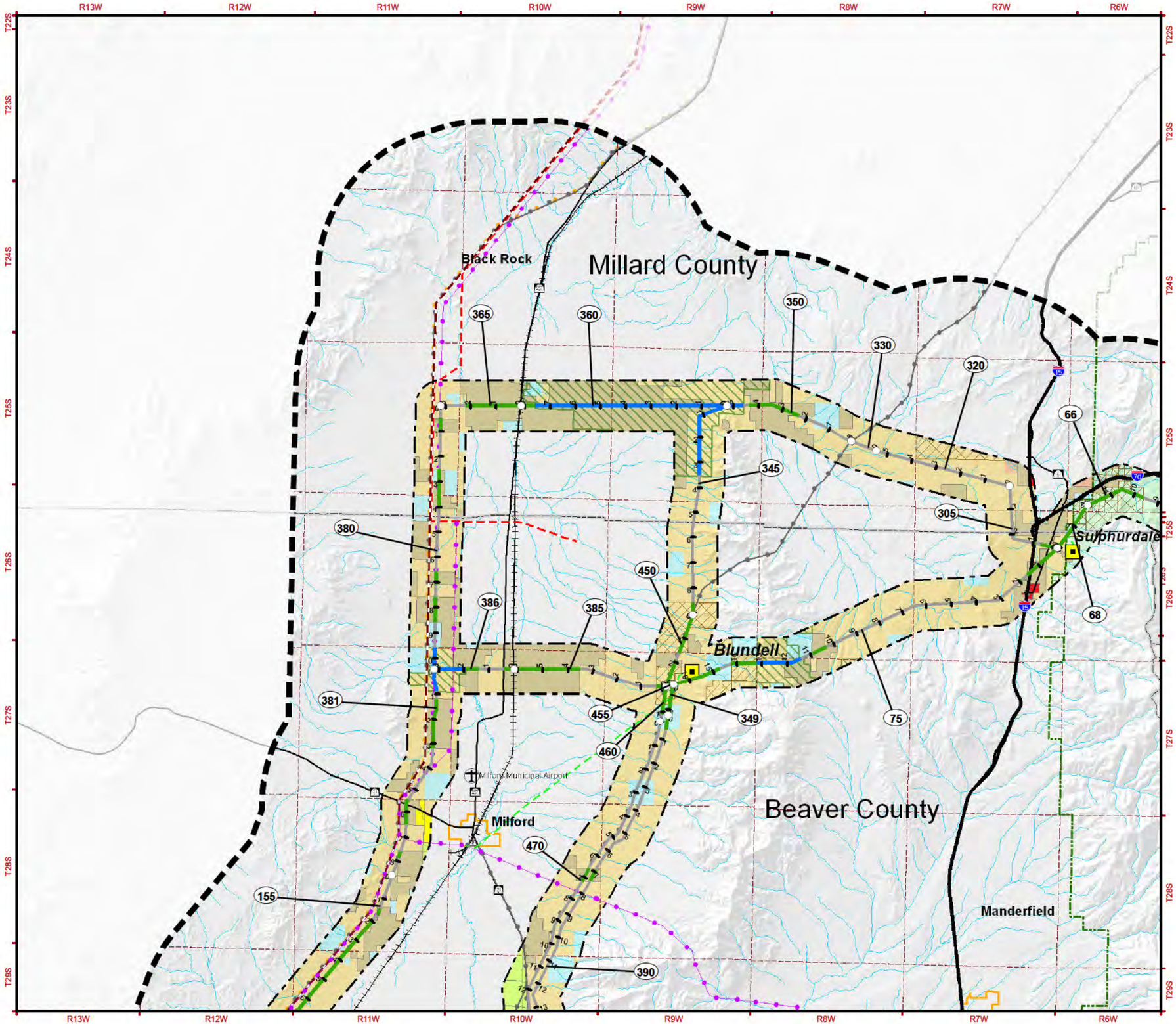

MAP MV – 15b
FUTURE LAND USE INVENTORY AND IMPACTS

RESOURCE INVENTORY

GENERALIZED ZONING
- Agriculture
- Commercial
- Industrial
- Parks/Preserva ion
- Public/Quasi-Public
- Rangeland
- Recreation
- Residential
- U ilities

PLANNED LAND USE
- Planned Pipeline
- Planned Transmission Line
- Citizen Proposed Wilderness Area
- Geothermal Energy Proposed
- Oil and Gas Lease Area
- Solar Study Area (PEIS)
- Wind Farm Proposed

JURISDICTION
- Bureau of Land Management
- Indian Reserva ion
- National Park Service
- State of Utah Trust Lands
- State Park
- U.S. Forest Service

IMPACT LEVELS
- High
- Moderate
- Low
- Not Identifiable

Note: Impact levels shown represent impacts remaining (residual) after the application of mi igation measures.

GENERAL REFERENCE FEATURES
- Project Area
- Study Corridor
- Link Number
- Mile Tick
- Centerline
- Link Node
- Power Plant
- Substation
- 500kV +/- DC Transmission Line
- 345kV Transmission Line
- 230 to 287kV Transmission Line
- 138 to 161kV Transmission Line
- Pipeline
- County Boundary
- U.S. Forest Service Boundary
- Township Line
- Municipal Boundary
- Interstate Highway
- U.S. Highway
- State Highway
- Railroad
- Airport
- River or Stream
- Lake or Reservoir

SOURCES:

Resource Data:

Impact: EPG, 2010
Planned Transmission Line: BLM, Comlink Land Services and LLC, 2010
Planned Pipeline: Palladon, 2009; Planned Land Use/Zoning: EPG, 2009; Municipal Boundary: AGRC, 2002
Jurisdiction: BLM, 2009; Special Management Areas: EPG, 2009; Solar Study Areas: BLM, 2009
Citizen Proposed Wilderness Area: Wild Utah Project, 2009
Geothermal Leases (Sulphurdale): Fishlake National Forest, 2010; Oil and Gas Leases: BLM, 2010
Geothermal Energy Proposed: EPG, 2009; Wind Farms Proposed: EPG, 2011

Base Data:

Transmission Line: EPG, 2009; Roads, County Boundary: ESRI, 2008
U.S. Forest Service: USFS, 2006; Transportation: NTAD2008, U.S. Department of Transportation
Railroad: FRA, 2008; Airport: RITA/BTS, 2008; PLSS: BLM, 2006; Water, River, Stream: USGS, 2008
Hillshade: USGS, 1999; POWERmap, powermap.platts.com

© 2007 Platts, A Division of The McGraw-Hill Companies

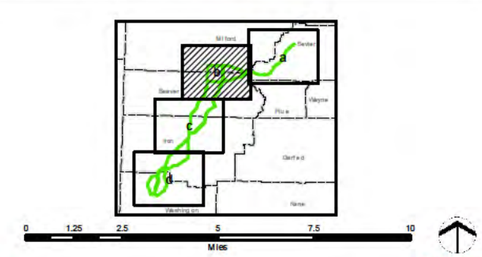

May 2011

DRAFT EIS

SIGURD TO RED BUTTE NO. 2
345kV TRANSMISSION PROJECT

NATIONAL SYSTEM OF PUBLIC LANDS

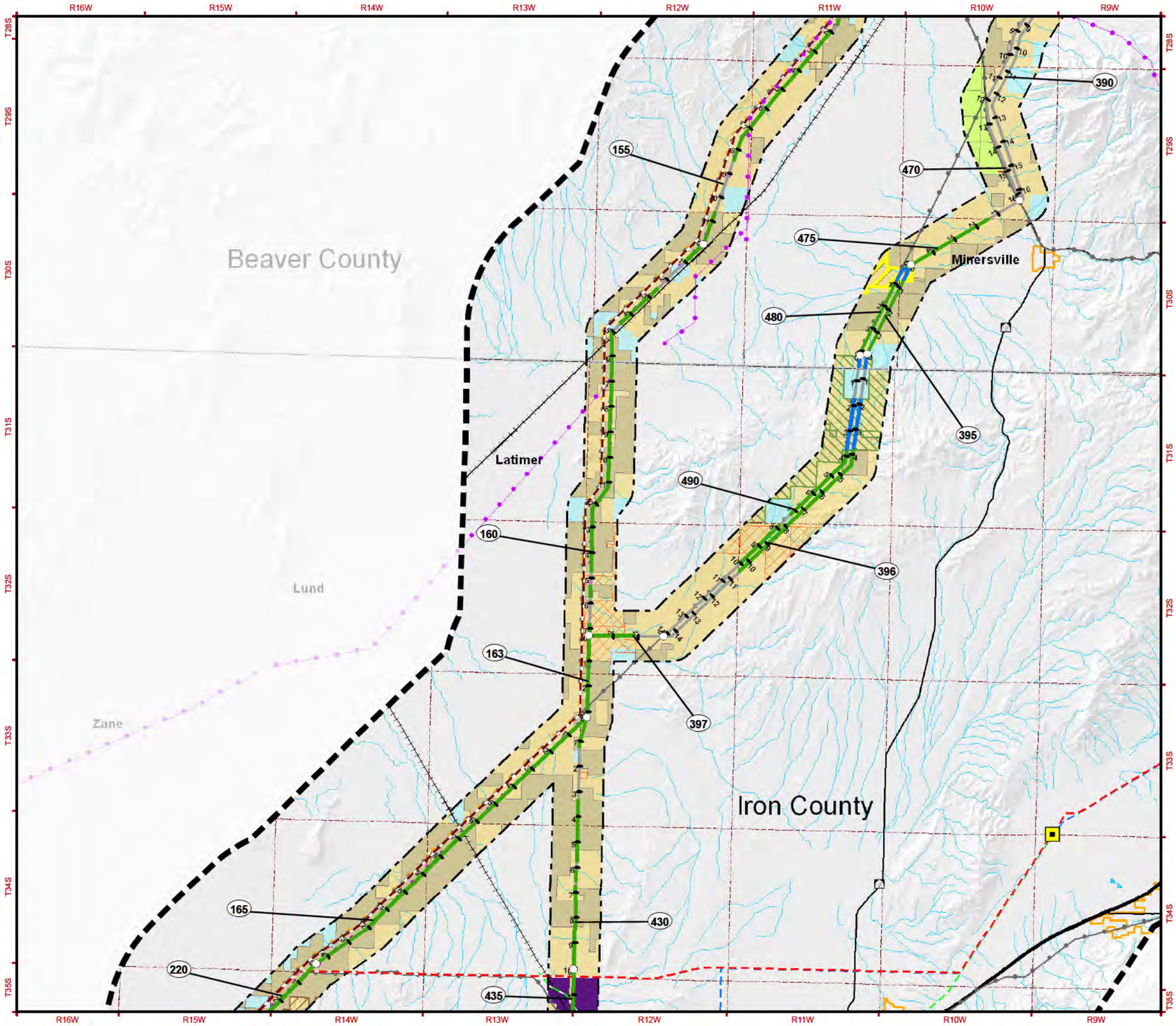

MAP MV – 15c
FUTURE LAND USE INVENTORY AND IMPACTS

RESOURCE INVENTORY

GENERALIZED ZONING
- Agriculture
- Commercial
- Industrial
- Parks/Preserva ion
- Public/Quasi-Public
- Rangeland
- Recreation
- Residential
- U ilities

PLANNED LAND USE
- Planned Pipeline
- Planned Transmission Line
- Citizen Proposed Wilderness Area
- Geothermal Energy Proposed
- Oil and Gas Lease Area
- Solar Study Area (PEIS)
- Wind Farm Proposed

JURISDICTION
- Bureau of Land Management
- Indian Reserva ion
- National Park Service
- State of Utah Trust Lands
- State Park
- U.S. Forest Service

IMPACT LEVELS
- High
- Moderate
- Low
- Not Identifiable

Note: Impact levels shown represent impacts remaining (residual) after the application of mi igation measures.

GENERAL REFERENCE FEATURES

- Project Area
- Study Corridor
- Link Number
- Mile Tick
- Centerline
- Link Node
- Power Plant
- Substation
- 500kV +/- DC Transmission Line
- 345kV Transmission Line
- 230 to 287kV Transmission Line
- 138 to 161kV Transmission Line
- Pipeline
- County Boundary
- U.S. Forest Service Boundary
- Township Line
- Municipal Boundary
- Interstate Highway
- U.S. Highway
- State Highway
- Railroad
- Airport
- River or Stream
- Lake or Reservoir

SOURCES:

Resource Data:
Impact: EPG, 2010
Planned Transmission Line: BLM, Comlink Land Services and LLC, 2010
Planned Pipeline: Palladon, 2009; Planned Land Use/Zoning: EPG, 2009; Municipal Boundary: AGRC, 2002
Jurisdiction: BLM, 2009; Special Management Areas: EPG, 2009; Solar Study Areas: BLM, 2009
Citizen Proposed Wilderness Area: Wild Utah Project, 2009
Geothermal Leases (Sulphurdale): Fishlake National Forest, 2010; Oil and Gas Leases: BLM, 2010
Geothermal Energy Proposed: EPG, 2009; Wind Farms Proposed: EPG, 2011

Base Data:
Transmission Line: EPG, 2009; Roads, County Boundary: ESRI, 2008
U.S. Forest Service: USFS, 2006; Transportation: NTAD2008, U.S. Department of Transportation
Railroad: FRA, 2008; Airport: RITA/BTS, 2008; PLSS: BLM, 2006; Water, River, Stream: USGS, 2008
Hillshade: USGS, 1999; POWERmap, powermap.platts.com

© 2007 Platts, A Division of The McGraw-Hill Companies

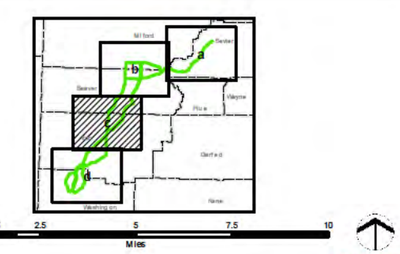

May 2011

DRAFT EIS

SIGURD TO RED BUTTE NO. 2 345kV TRANSMISSION PROJECT

NATIONAL SYSTEM OF PUBLIC LANDS

Q:\SRB\ADEIS2\Appls\DEIS_SRB_Future_Landuse.mxd

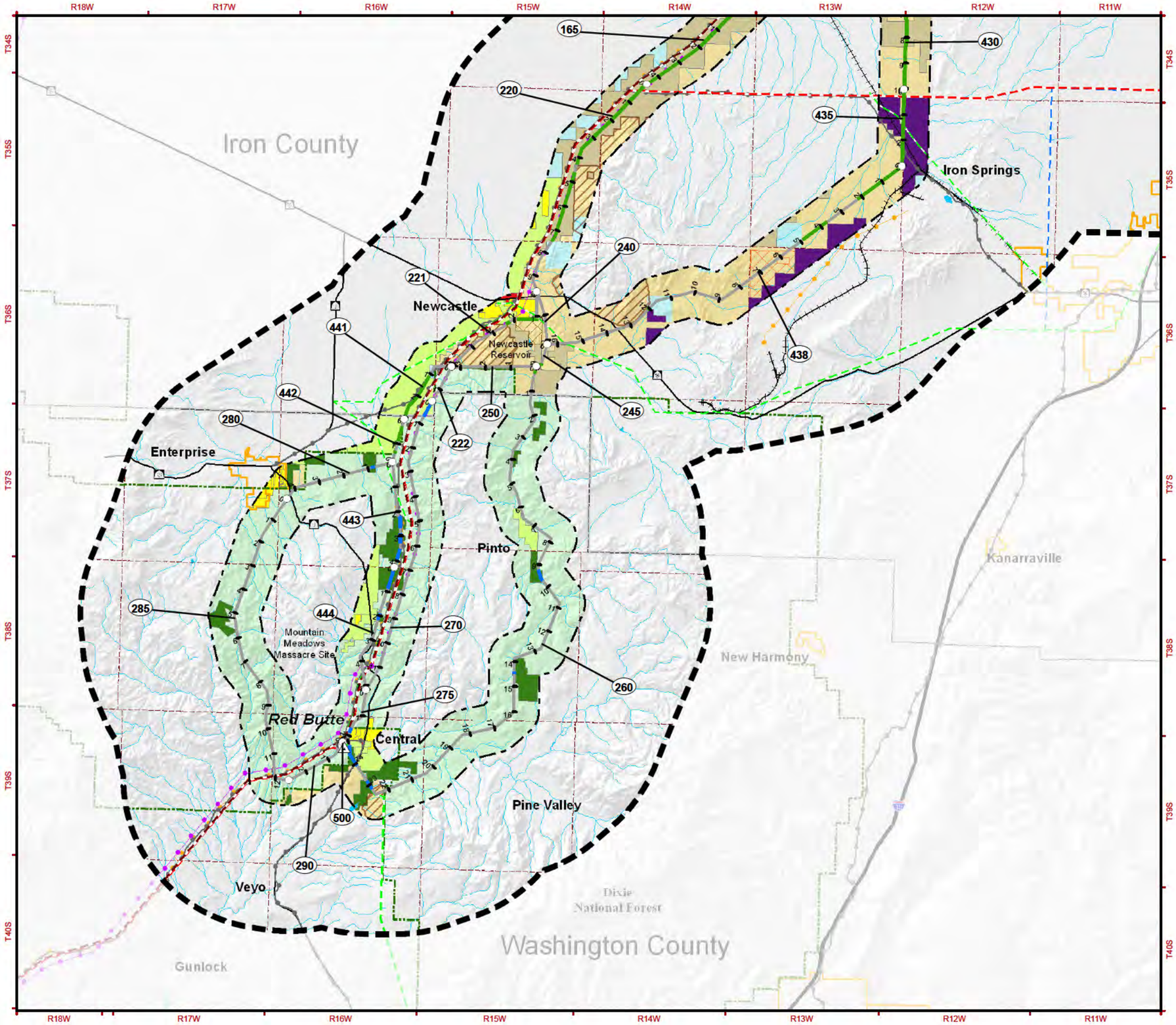

MAP MV – 15d
FUTURE LAND USE INVENTORY AND IMPACTS

RESOURCE INVENTORY

GENERALIZED ZONING
- Agriculture
- Commercial
- Industrial
- Parks/Preserva ion
- Public/Quasi-Public
- Rangeland
- Recreation
- Residential
- U ilities

PLANNED LAND USE
- Planned Pipeline
- Planned Transmission Line
- Citizen Proposed Wilderness Area
- Geothermal Energy Proposed
- Oil and Gas Lease Area
- Solar Study Area (PEIS)
- Wind Farm Proposed

JURISDICTION
- Bureau of Land Management
- Indian Reserva ion
- National Park Service
- State of Utah Trust Lands
- State Park
- U.S. Forest Service

IMPACT LEVELS
- High
- Moderate
- Low
- Not Identifiable

Note: Impact levels shown represent impacts remaining (residual) after the application of mi igation measures.

GENERAL REFERENCE FEATURES
- Project Area
- Study Corridor
- Link Number
- Mile Tick
- Centerline
- Link Node
- Power Plant
- Substation
- 500kV +/- DC Transmission Line
- 345kV Transmission Line
- 230 to 287kV Transmission Line
- 138 to 161kV Transmission Line
- Pipeline
- County Boundary
- U.S. Forest Service Boundary
- Township Line
- Municipal Boundary
- Interstate Highway
- U.S. Highway
- State Highway
- Railroad
- Airport
- River or Stream
- Lake or Reservoir

SOURCES:

Resource Data:
Impact: EPG, 2010
Planned Transmission Line: BLM, Comlink Land Services and LLC, 2010
Planned Pipeline: Palladon, 2009; Planned Land Use/Zoning: EPG, 2009; Municipal Boundary: AGRC, 2002
Jurisdiction: BLM, 2009; Special Management Areas: EPG, 2009; Solar Study Areas: BLM, 2009
Citizen Proposed Wilderness Area: Wild Utah Project, 2009
Geothermal Leases (Sulphurdale): Fishlake National Forest, 2010; Oil and Gas Leases: BLM, 2010
Geothermal Energy Proposed: EPG, 2009; Wind Farms Proposed: EPG, 2011

Base Data:
Transmission Line: EPG, 2009; Roads, County Boundary: ESRI, 2008
U.S. Forest Service: USFS, 2006; Transportation: NTAD2008, U.S. Department of Transportation
Railroad: FRA, 2008; Airport: RITA/BTS, 2008; PLSS: BLM, 2006; Water, River, Stream: USGS, 2008
Hillshade: USGS, 1999; POWERmap, powermap.platts.com

© 2007 Platts, A Division of The McGraw-Hill Companies

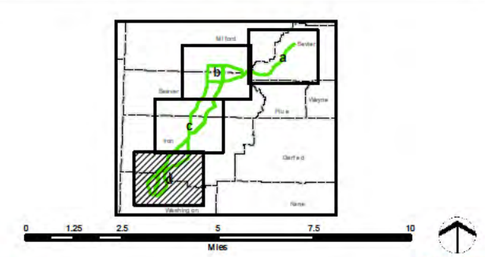

May 2011

DRAFT EIS

SIGURD TO RED BUTTE NO. 2 345kV TRANSMISSION PROJECT

NATIONAL SYSTEM OF PUBLIC LANDS

Q:\SRBA\DEIS\Appx\DEIS_SRB_Future_Landuse.mxd