MAP MV – 13a
VISUAL MANAGEMENT OBJECTIVES INVENTORY AND CONSISTENCY

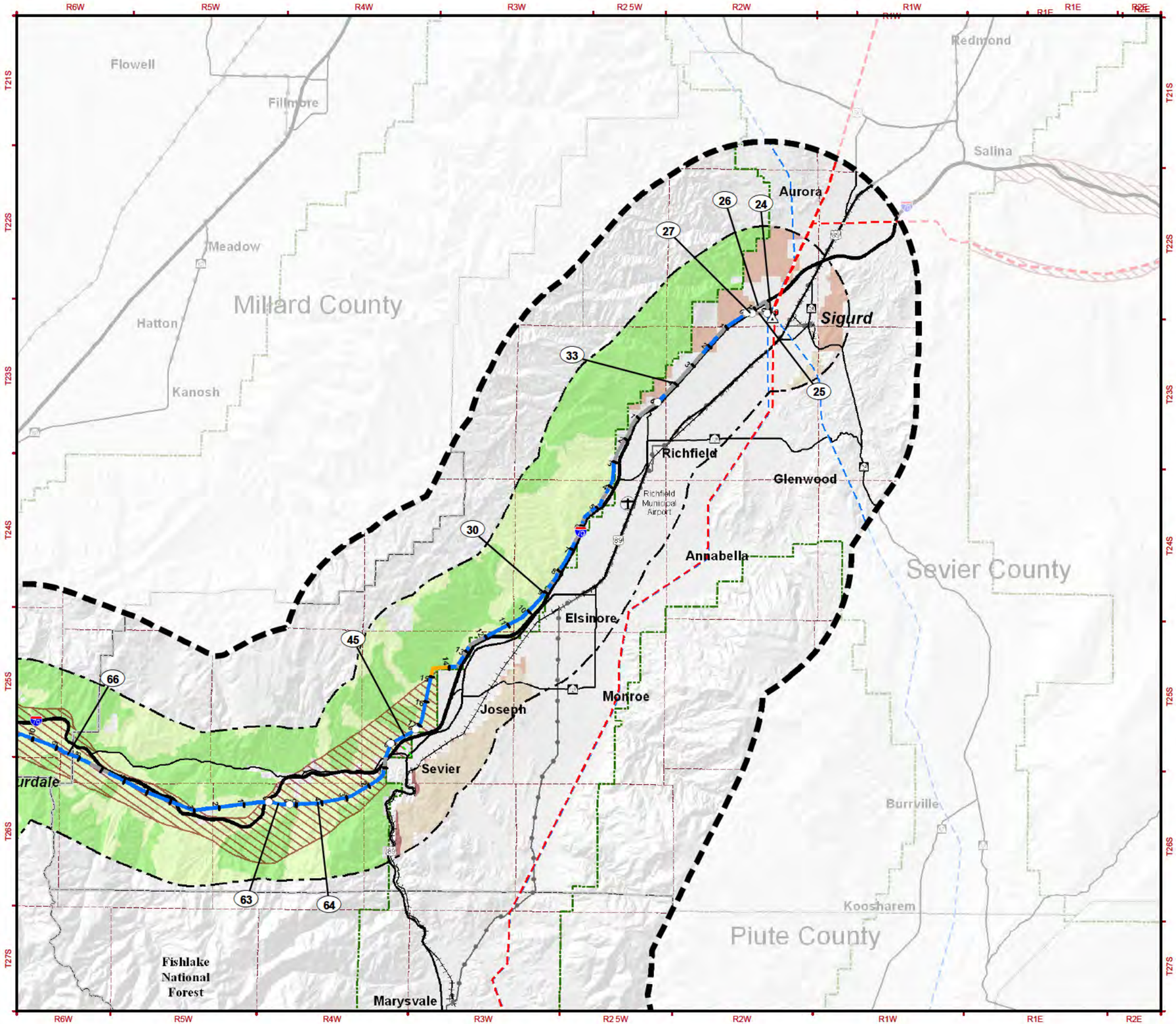

RESOURCE INVENTORY

BLM VISUAL RESOURCE MANAGEMENT (VRM) OBJECTIVES

- Class II
- Class III
- Class IV

Note: No VRM Class I land present in Project study area.

U.S. FOREST SERVICE SCENIC INTEGRITY OBJECTIVES (SIO)

- Very High
- High
- Moderate

Note: Fishlake National Forest SIOs are Draft.

CONSISTENCY

- Consistent
- Not Consistent
- Not Applicable

GENERAL REFERENCE FEATURES

- Project Area
- Study Corridor
- Link Number
- Mile Tick
- Centerline
- Link Node
- Power Plant
- Substation
- 500kV +/- DC Transmission Line
- 345kV Transmission Line
- 230 to 287kV Transmission Line
- 138 to 161kV Transmission Line
- Pipeline
- Fishlake National Forest Utility Window
- County Boundary
- U.S. Forest Service Boundary
- Township Line
- Interstate Highway
- U.S. Highway
- State Highway
- Railroad
- Airport

SOURCES:

Resource Data:

Impact: EPG, 2010
VRM: BLM, 2009
SIO: USFS, 2000; USFS, 2007; EPG, 2010
Fishlake National Forest Utility Window: USFS, 2006

Base Data:

Transmission Line: EPG, 2009; Roads, County Boundary: ESRI, 2008
U.S. Forest Service: USFS, 2006; Transportation: NTAD2008, U.S. Department of Transportation
Railroad: FRA, 2008; Airport: RITA/BTS, 2008; PLSS: BLM, 2006
Hillshade: USGS, 1999; POWERmap, powermap.platts.com
© 2007 Platts, A Division of The McGraw-Hill Companies

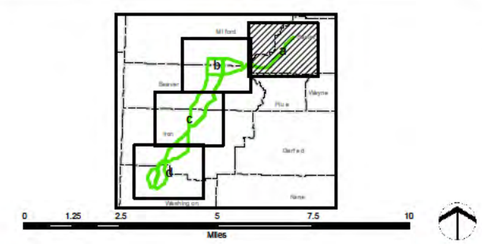

May 2011

DRAFT EIS

SIGURD TO RED BUTTE NO. 2 345kV TRANSMISSION PROJECT

NATIONAL SYSTEM OF PUBLIC LANDS

G:\SRB\ADEIS2\Appx\DEIS_SRB_Visual_BLM_VRM_SIO.mxd

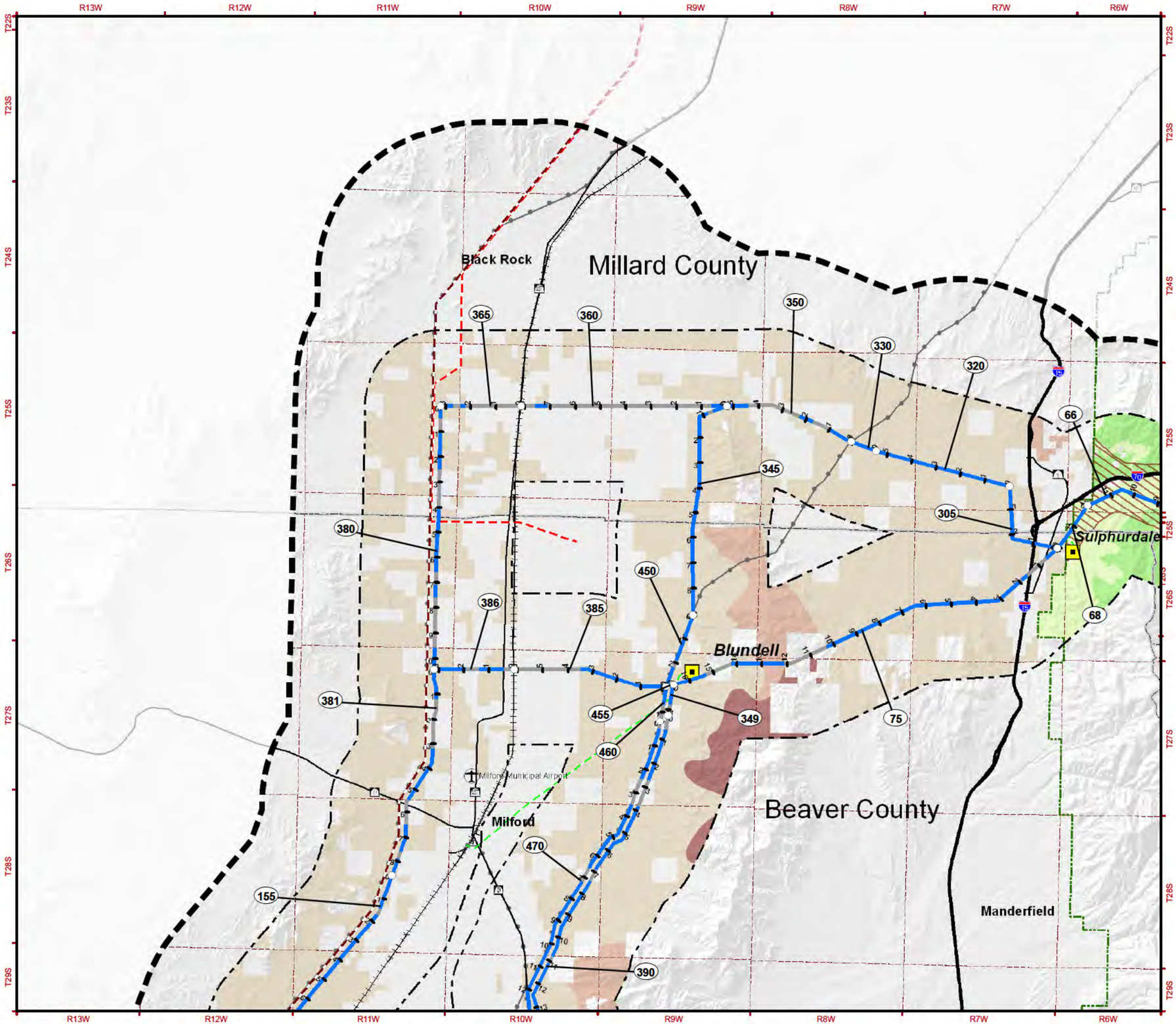

MAP MV – 13b
VISUAL MANAGEMENT OBJECTIVES INVENTORY AND CONSISTENCY

RESOURCE INVENTORY

BLM VISUAL RESOURCE MANAGEMENT (VRM) OBJECTIVES
- Class II
- Class III
- Class IV

Note: No VRM Class I land present in Project study area.

U.S. FOREST SERVICE SCENIC INTEGRITY OBJECTIVES (SIO)
- Very High
- High
- Moderate

Note: Fishlake National Forest SIOs are Draft.

CONSISTENCY
- Consistent
- Not Consistent
- Not Applicable

GENERAL REFERENCE FEATURES
- Project Area
- Study Corridor
- Link Number
- Mile Tick
- Centerline
- Link Node
- Power Plant
- Substation
- 500kV +/- DC Transmission Line
- 345kV Transmission Line
- 230 to 287kV Transmission Line
- 138 to 161kV Transmission Line
- Pipeline
- Fishlake National Forest Utility Window
- County Boundary
- U.S. Forest Service Boundary
- Township Line
- Interstate Highway
- U.S. Highway
- State Highway
- Railroad
- Airport

SOURCES:
Resource Data:
Impact: EPG, 2010
VRM: BLM, 2009
SIO: USFS, 2000; USFS, 2007; EPG, 2010
Fishlake National Forest Utility Window: USFS, 2006
Base Data:
Transmission Line: EPG, 2009; Roads, County Boundary: ESRI, 2008
U.S. Forest Service: USFS, 2006; Transportation: NTAD2008, U.S. Department of Transportation
Railroad: FRA, 2008; Airport: RITA/BTS, 2008; PLSS: BLM, 2006
Hillshade: USGS, 1999; POWERmap, powermap.platts.com
© 2007 Platts, A Division of The McGraw-Hill Companies

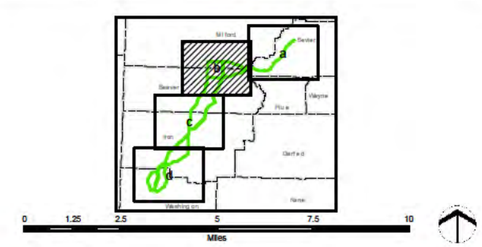

May 2011

DRAFT EIS

SIGURD TO RED BUTTE NO. 2
345kV TRANSMISSION PROJECT

NATIONAL SYSTEM OF PUBLIC LANDS

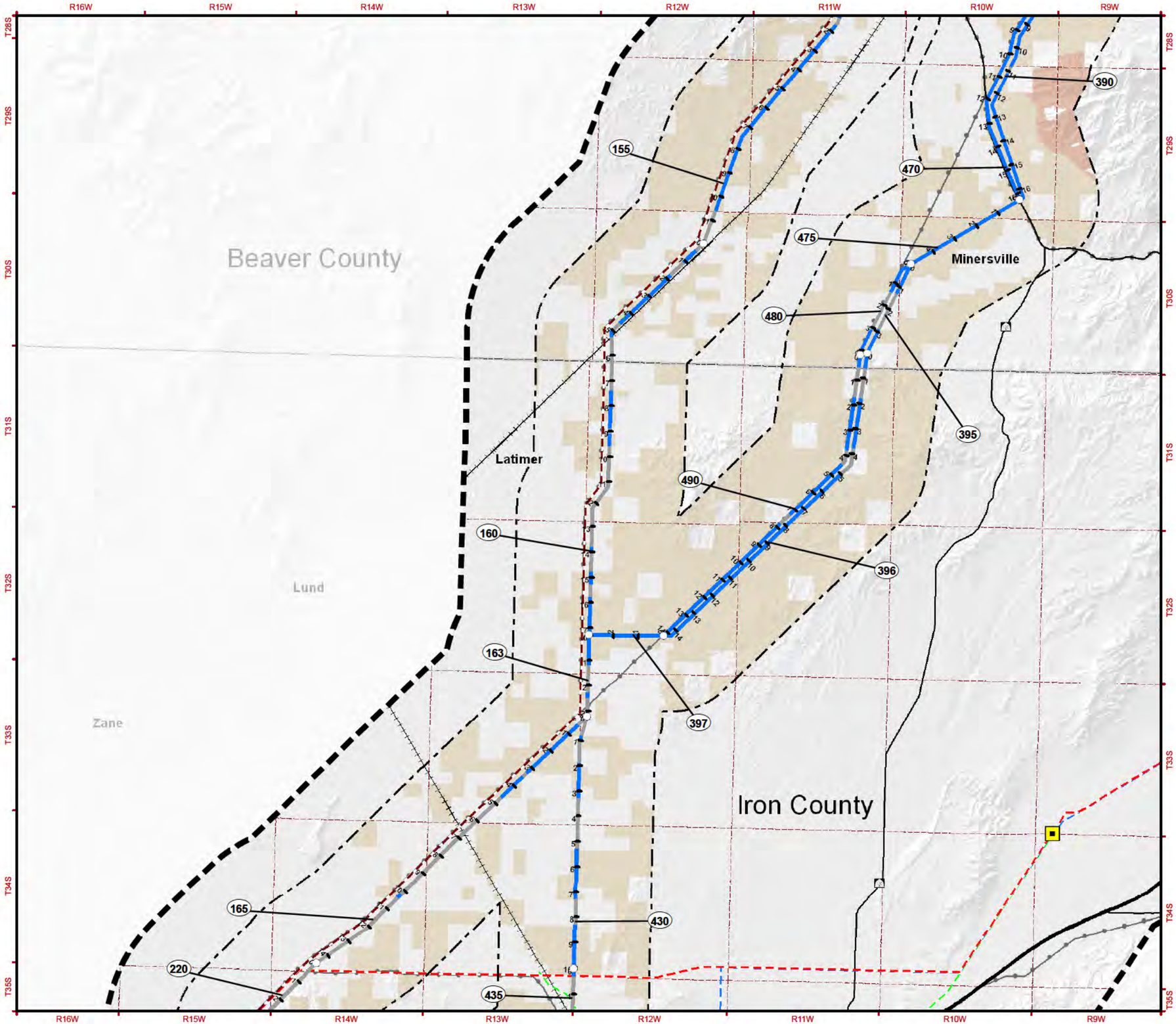

MAP MV – 13c
VISUAL MANAGEMENT OBJECTIVES INVENTORY AND CONSISTENCY

RESOURCE INVENTORY

BLM VISUAL RESOURCE MANAGEMENT (VRM) OBJECTIVES

- Class II
- Class III
- Class IV

Note: No VRM Class I land present in Project study area.

U.S. FOREST SERVICE SCENIC INTEGRITY OBJECTIVES (SIO)

- Very High
- High
- Moderate

Note: Fishlake National Forest SIOs are Draft.

CONSISTENCY

- Consistent
- Not Consistent
- Not Applicable

GENERAL REFERENCE FEATURES

- Project Area
- Study Corridor
- Link Number
- Mile Tick
- Centerline
- Link Node
- Power Plant
- Substation
- 500kV +/- DC Transmission Line
- 345kV Transmission Line
- 230 to 287kV Transmission Line
- 138 to 161kV Transmission Line
- Pipeline
- Fishlake National Forest Utility Window
- County Boundary
- U.S. Forest Service Boundary
- Township Line
- Interstate Highway
- U.S. Highway
- State Highway
- Railroad
- Airport

SOURCES:

Resource Data:

Impact: EPG, 2010
VRM: BLM, 2009
SIO: USFS, 2000; USFS, 2007; EPG, 2010
Fishlake National Forest Utility Window: USFS, 2006

Base Data:

Transmission Line: EPG, 2009; Roads, County Boundary: ESRI, 2008
U.S. Forest Service: USFS, 2006; Transportation: NTAD2008, U.S. Department of Transportation
Railroad: FRA, 2008; Airport: RITA/BTS, 2008; PLSS: BLM, 2006
Hillshade: USGS, 1999; POWERmap, powermap.platts.com
© 2007 Platts, A Division of The McGraw-Hill Companies

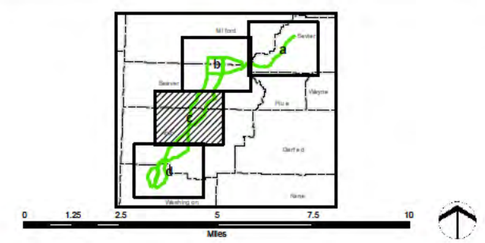

May 2011

DRAFT EIS

SIGURD TO RED BUTTE NO. 2 345kV TRANSMISSION PROJECT

NATIONAL SYSTEM OF PUBLIC LANDS

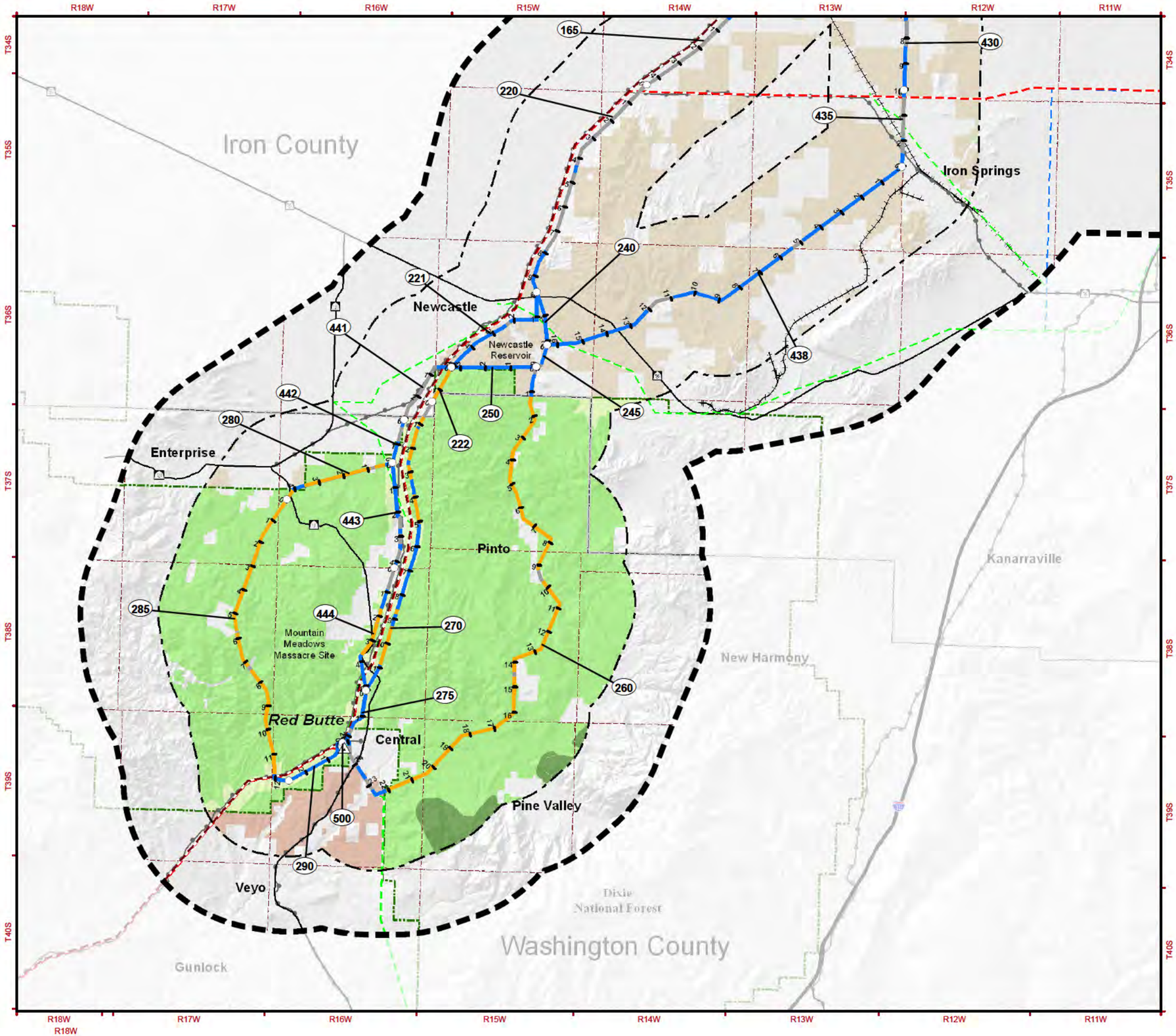

MAP MV – 13d
VISUAL MANAGEMENT OBJECTIVES INVENTORY AND CONSISTENCY

RESOURCE INVENTORY

BLM VISUAL RESOURCE MANAGEMENT (VRM) OBJECTIVES

- Class II
- Class III
- Class IV

Note: No VRM Class I land present in Project study area.

U.S. FOREST SERVICE SCENIC INTEGRITY OBJECTIVES (SIO)

- Very High
- High
- Moderate

Note: Fishlake National Forest SIOs are Draft.

CONSISTENCY

- Consistent
- Not Consistent
- Not Applicable

GENERAL REFERENCE FEATURES

- Project Area
- Study Corridor
- Link Number
- Mile Tick
- Centerline
- Link Node
- Power Plant
- Substation
- 500kV +/- DC Transmission Line
- 345kV Transmission Line
- 230 to 287kV Transmission Line
- 138 to 161kV Transmission Line
- Pipeline
- Fishlake National Forest Utility Window
- County Boundary
- U.S. Forest Service Boundary
- Township Line
- Interstate Highway
- U.S. Highway
- State Highway
- Railroad
- Airport

SOURCES:

Resource Data:

Impact: EPG, 2010
VRM: BLM, 2009
SIO: USFS, 2000; USFS, 2007; EPG, 2010
Fishlake National Forest Utility Window: USFS, 2006

Base Data:

Transmission Line: EPG, 2009; Roads, County Boundary: ESRI, 2008
U.S. Forest Service: USFS, 2006; Transportation: NTAD2008, U.S. Department of Transportation
Railroad: FRA, 2008; Airport: RITA/BTS, 2008; PLSS: BLM, 2006
Hillshade: USGS, 1999; POWERmap, powermap.platts.com

© 2007 Platts, A Division of The McGraw-Hill Companies

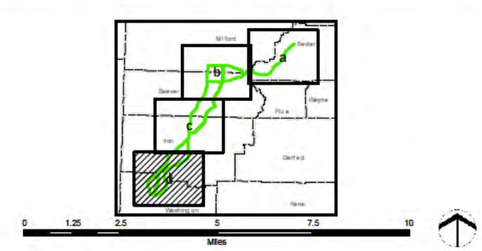

May 2011

DRAFT EIS

SIGURD TO RED BUTTE NO. 2 345kV TRANSMISSION PROJECT

NATIONAL SYSTEM OF PUBLIC LANDS

G:\SRB\DEIS2\Appx\DEIS_SRB_Visual_BLM_VRM_SIO.mxd