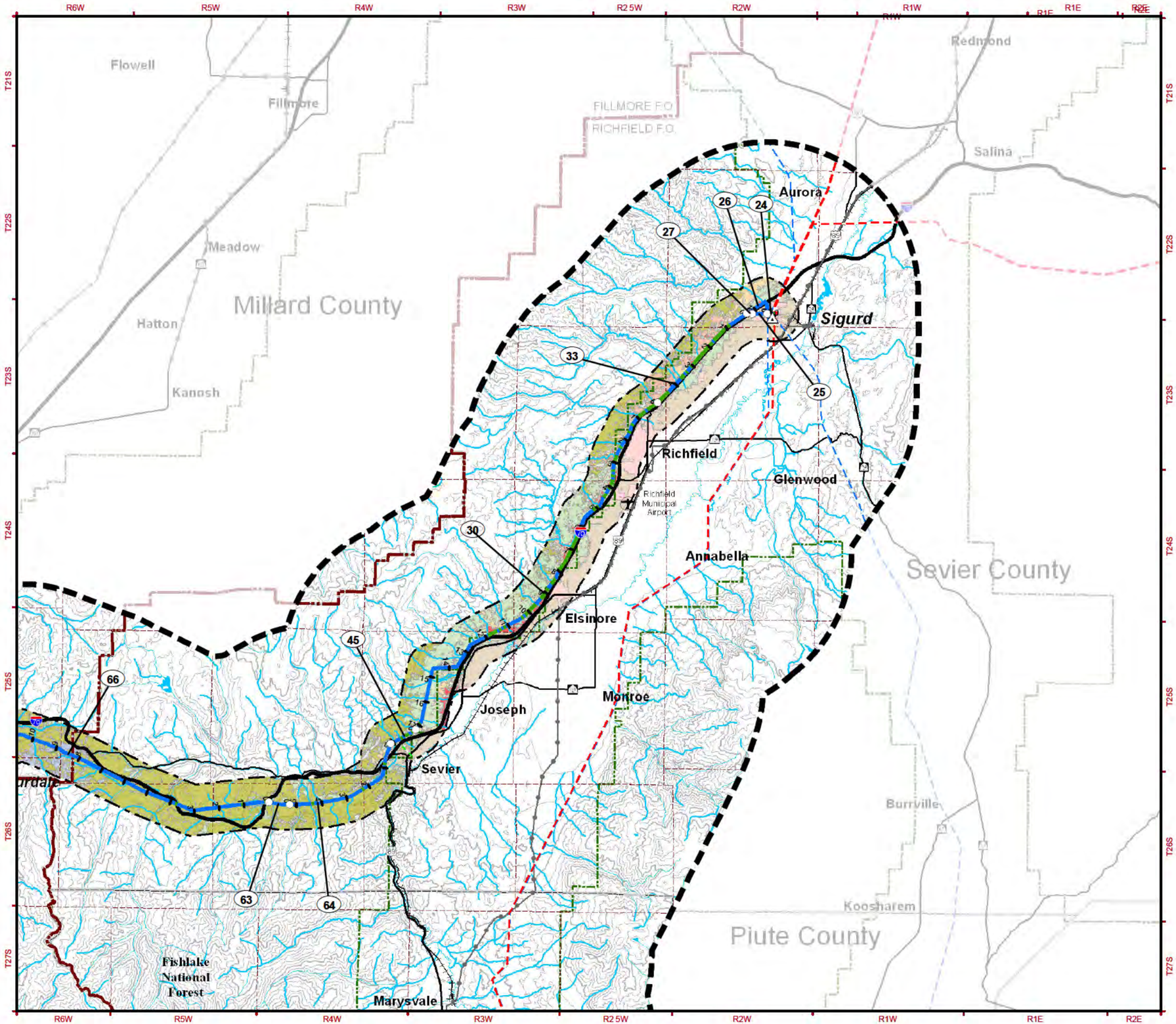

MAP MV – 6a
VEGETATION INVENTORY AND IMPACTS

LEGEND

GAP CLASSES
- Agriculture
- Alpine
- Aspen
- Barren/Sparsely Vegetated
- Big Sagebrush
- Bigtooth Maple
- Desert Shrub
- Disturbed
- Grassland
- Invasive
- Mixed Conifer
- Mountain Shrub
- Noxious
- Pinyon-juniper
- Ponderosa Pine
- Riparian
- Shrub Steppe
- Water
- Wetland
- Wildfire Impacted Areas/Reseeded through Emergency Stabilization and Rehabilitation Efforts

IMPACT LEVELS
- High
- Moderate
- Low
- Not Identifiable

Note: Impact levels shown represent impacts remaining (residual) after the application of mi igation measures.

GENERAL REFERENCE FEATURES
- Project Area
- Study Corridor
- Link Number
- Mile Tick
- Centerline
- Link Node
- Power Plant
- Substation
- 500kV +/- DC Transmission Line
- 345kV Transmission Line
- 230 to 287kV Transmission Line
- 138 to 161kV Transmission Line
- Pipeline
- BLM Field Office Boundary
- County Boundary
- U.S. Forest Service Boundary
- Township Line
- Interstate Highway
- U.S. Highway
- State Highway
- Railroad
- Airport
- River or Stream
- Lake or Reservoir
- Index Contour (500-Meter Interval)
- Index Contour (100-Meter Interval)

SOURCES:
Resource Data:
Impact: EPG, 2010
GAP: USU, 2004
Base Data:
Transmission Line: EPG, 2009; Roads, County Boundary: ESRI, 2008; BLM Field Office Boundary: BLM, 2006
U.S. Forest Service: USFS, 2006; Transportation: NTAD2008, U.S. Department of Transportation
Railroad: FRA, 2008; Airport: RITA/BTS, 2008; PLSS: BLM, 2006; Water, River, Stream: USGS, 2008;
POWERmap, powermap.platts.com
© 2007 Platts, A Division of The McGraw-Hill Companies

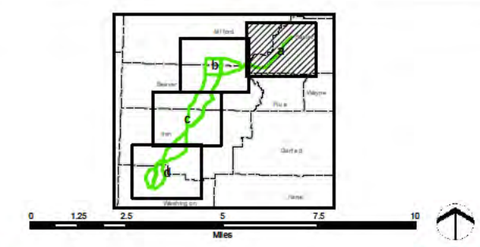

May 2011

DRAFT EIS

SIGURD TO RED BUTTE NO. 2
345kV TRANSMISSION PROJECT

NATIONAL SYSTEM OF PUBLIC LANDS

MAP MV – 6b
VEGETATION INVENTORY AND IMPACTS

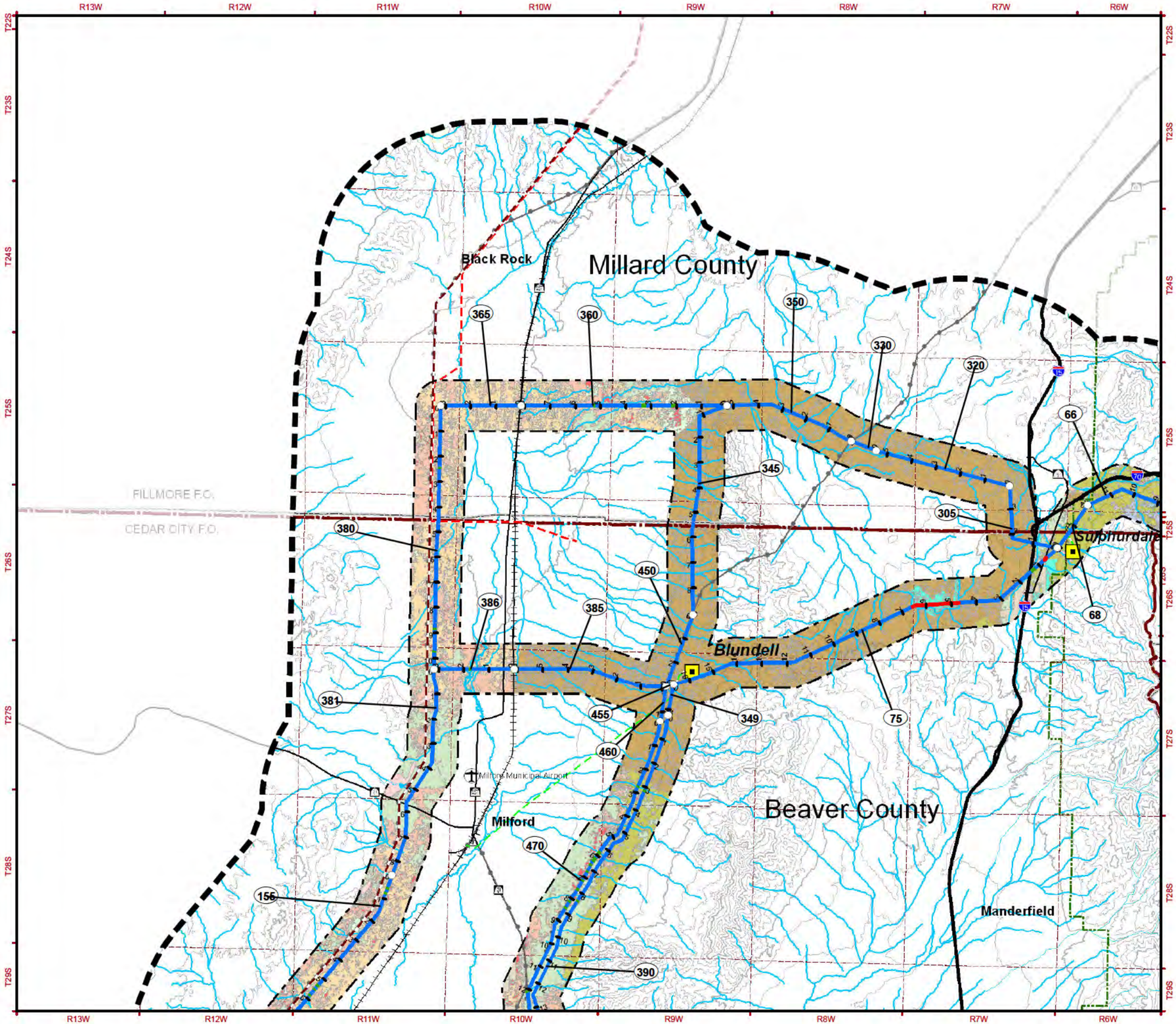

LEGEND

GAP CLASSES
- Agriculture
- Alpine
- Aspen
- Barren/Sparsely Vegetated
- Big Sagebrush
- Bigtooth Maple
- Desert Shrub
- Disturbed
- Grassland
- Invasive
- Mixed Conifer
- Mountain Shrub
- Noxious
- Pinyon-juniper
- Ponderosa Pine
- Riparian
- Shrub Steppe
- Water
- Wetland
- Wildfire Impacted Areas/Reseeded through Emergency Stabilization and Rehabilitation Efforts

IMPACT LEVELS
- High
- Moderate
- Low
- Not Identifiable

Note: Impact levels shown represent impacts remaining (residual) after the application of mi igation measures.

GENERAL REFERENCE FEATURES
- Project Area
- Study Corridor
- Link Number
- Mile Tick
- Centerline
- Link Node
- Power Plant
- Substation
- 500kV +/- DC Transmission Line
- 345kV Transmission Line
- 230 to 287kV Transmission Line
- 138 to 161kV Transmission Line
- Pipeline
- BLM Field Office Boundary
- County Boundary
- U.S. Forest Service Boundary
- Township Line
- Interstate Highway
- U.S. Highway
- State Highway
- Railroad
- Airport
- River or Stream
- Lake or Reservoir
- Index Contour (500-Meter Interval)
- Index Contour (100-Meter Interval)

SOURCES:

Resource Data:
Impact: EPG, 2010
GAP: USU, 2004

Base Data:
Transmission Line: EPG, 2009; Roads, County Boundary: ESRI, 2008; BLM Field Office Boundary: BLM, 2006
U.S. Forest Service: USFS, 2006; Transportation: NTAD2008, U.S. Department of Transportation
Railroad: FRA, 2008; Airport: RITA/BTS, 2008; PLSS: BLM, 2006; Water, River, Stream: USGS, 2008;
POWERmap, powermap.platts.com
© 2007 Platts, A Division of The McGraw-Hill Companies

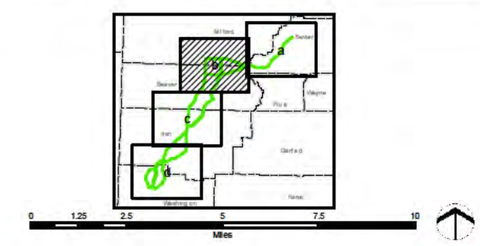

May 2011

DRAFT EIS

SIGURD TO RED BUTTE NO. 2
345kV TRANSMISSION PROJECT

NATIONAL SYSTEM OF PUBLIC LANDS

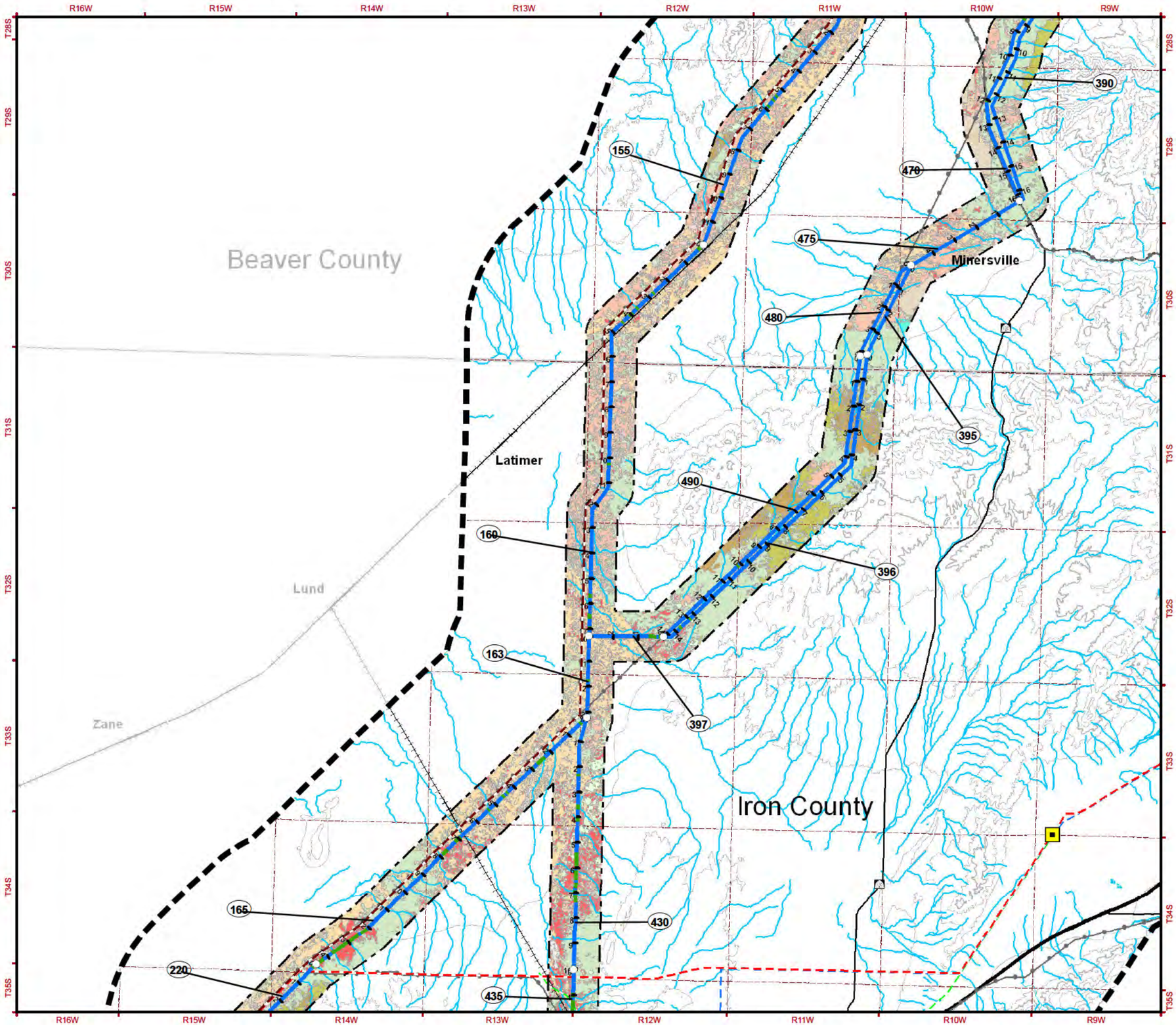

MAP MV – 6c
VEGETATION INVENTORY AND IMPACTS

LEGEND

GAP CLASSES
- Agriculture
- Alpine
- Aspen
- Barren/Sparsely Vegetated
- Big Sagebrush
- Bigtooth Maple
- Desert Shrub
- Disturbed
- Grassland
- Invasive
- Mixed Conifer
- Mountain Shrub
- Noxious
- Pinyon-juniper
- Ponderosa Pine
- Riparian
- Shrub Steppe
- Water
- Wetland
- Wildfire Impacted Areas/Reseeded through Emergency Stabilization and Rehabilitation Efforts

IMPACT LEVELS
- High
- Moderate
- Low
- Not Identifiable

Note: Impact levels shown represent impacts remaining (residual) after the application of mi igation measures.

GENERAL REFERENCE FEATURES
- Project Area
- Study Corridor
- Link Number
- Mile Tick
- Centerline
- Link Node
- Power Plant
- Substation
- 500kV +/- DC Transmission Line
- 345kV Transmission Line
- 230 to 287kV Transmission Line
- 138 to 161kV Transmission Line
- Pipeline
- BLM Field Office Boundary
- County Boundary
- U.S. Forest Service Boundary
- Township Line
- Interstate Highway
- U.S. Highway
- State Highway
- Railroad
- Airport
- River or Stream
- Lake or Reservoir
- Index Contour (500-Meter Interval)
- Index Contour (100-Meter Interval)

SOURCES:
Resource Data:
Impact: EPG, 2010
GAP: USU, 2004
Base Data:
Transmission Line: EPG, 2009; Roads, County Boundary: ESRI, 2008; BLM Field Office Boundary: BLM, 2006
U.S. Forest Service: USFS, 2006; Transportation: NTAD2008, U.S. Department of Transportation
Railroad: FRA, 2008; Airport: RITA/BTS, 2008; PLSS: BLM, 2006; Water, River, Stream: USGS, 2008;
POWERmap, powermap.platts.com
© 2007 Platts, A Division of The McGraw-Hill Companies

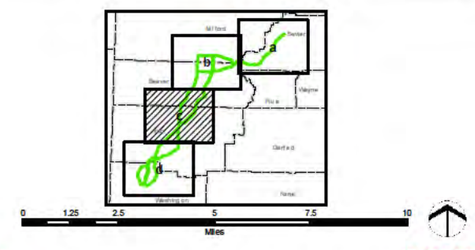

May 2011

DRAFT EIS

SIGURD TO RED BUTTE NO. 2 345kV TRANSMISSION PROJECT

NATIONAL SYSTEM OF PUBLIC LANDS

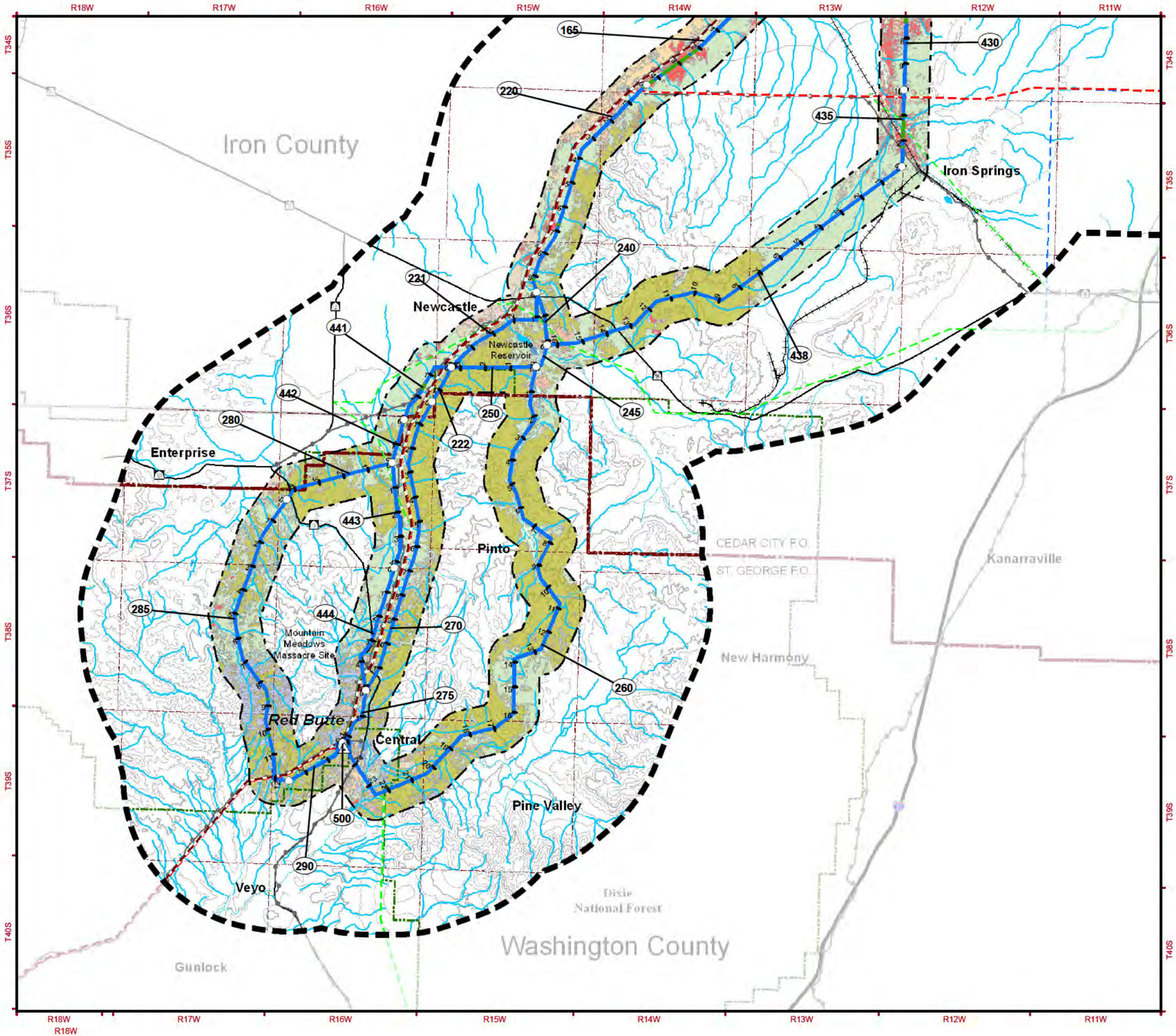

MAP MV – 6d
VEGETATION INVENTORY AND IMPACTS

LEGEND

GAP CLASSES
- Agriculture
- Alpine
- Aspen
- Barren/Sparsely Vegetated
- Big Sagebrush
- Bigtooth Maple
- Desert Shrub
- Disturbed
- Grassland
- Invasive
- Mixed Conifer
- Mountain Shrub
- Noxious
- Pinyon-juniper
- Ponderosa Pine
- Riparian
- Shrub Steppe
- Water
- Wetland
- Wildfire Impacted Areas/Reseeded through Emergency Stabilization and Rehabilitation Efforts

IMPACT LEVELS
- High
- Moderate
- Low
- Not Identifiable

Note: Impact levels shown represent impacts remaining (residual) after the application of mi igation measures.

GENERAL REFERENCE FEATURES
- Project Area
- Study Corridor
- Link Number
- Mile Tick
- Centerline
- Link Node
- Power Plant
- Substation
- 500kV +/- DC Transmission Line
- 345kV Transmission Line
- 230 to 287kV Transmission Line
- 138 to 161kV Transmission Line
- Pipeline
- BLM Field Office Boundary
- County Boundary
- U.S. Forest Service Boundary
- Township Line
- Interstate Highway
- U.S. Highway
- State Highway
- Railroad
- Airport
- River or Stream
- Lake or Reservoir
- Index Contour (500-Meter Interval)
- Index Contour (100-Meter Interval)

SOURCES:
Resource Data:
Impact: EPG, 2010
GAP: USU, 2004
Base Data:
Transmission Line: EPG, 2009; Roads, County Boundary: ESRI, 2008; BLM Field Office Boundary: BLM, 2006
U.S. Forest Service: USFS, 2006; Transportation: NTAD2008, U.S. Department of Transportation
Railroad: FRA, 2008; Airport: RITA/BTS, 2008; PLSS: BLM, 2006; Water, River, Stream: USGS, 2008;
POWERmap, powermap.platts.com
© 2007 Platts, A Division of The McGraw-Hill Companies

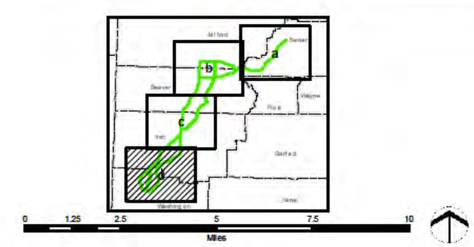

May 2011

DRAFT EIS

SIGURD TO RED BUTTE NO. 2
345kV TRANSMISSION PROJECT

NATIONAL SYSTEM OF PUBLIC LANDS