UNITED STATES
DEPARTMENT OF THE INTERIOR
GEOLOGICAL SURVEY

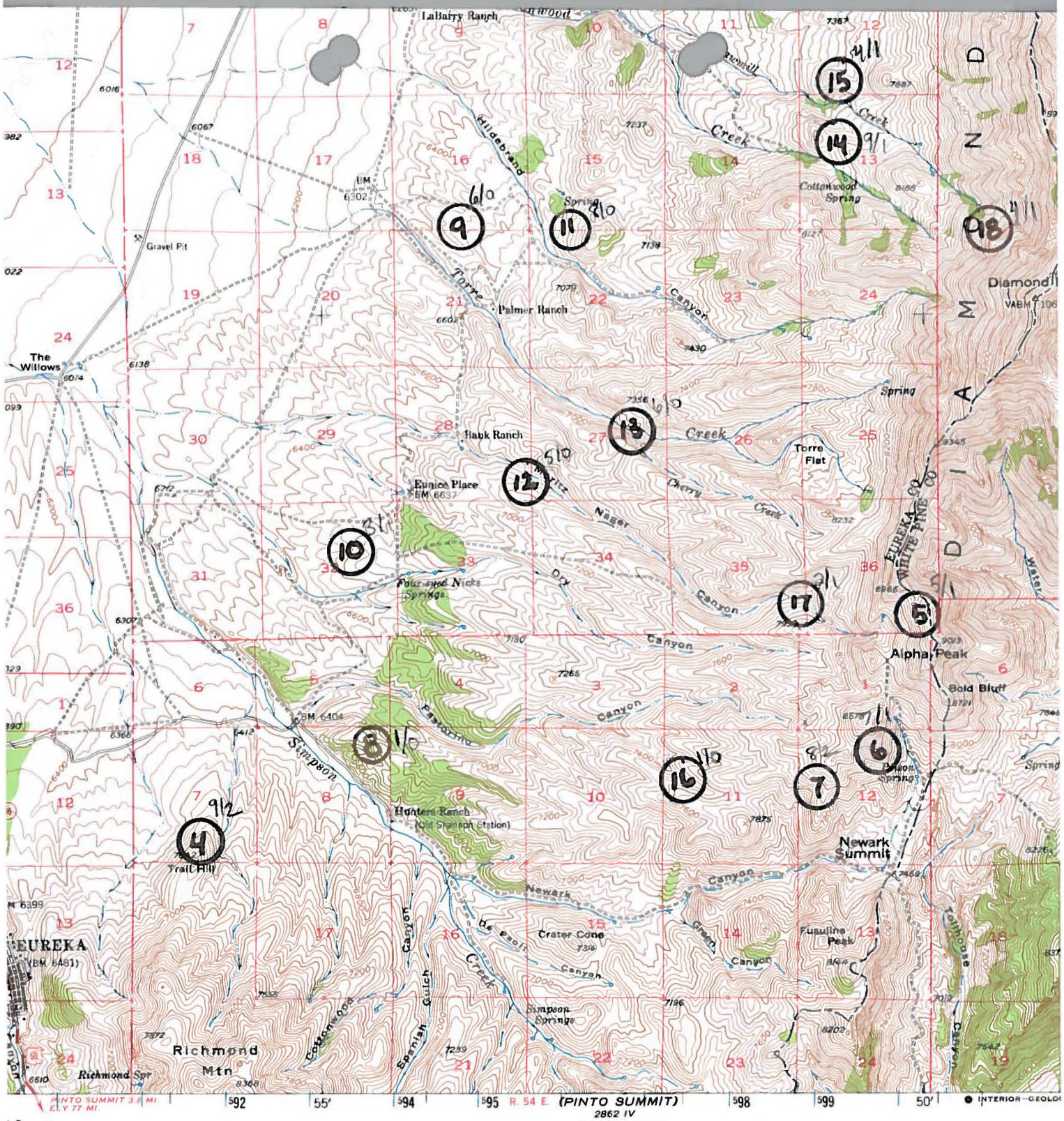

l Survey

ods
taken 1950

east zone

ticks,

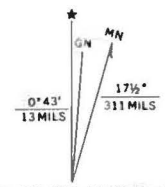

UTM GRID AND 1953 MAGNETIC NORTH DECLINATION AT CENTER OF SHEET

SCALE 1:62 500

1 ½ 0 1 2 3 4 MILES

3000 0 3000 6000 9000 12000 15000 18000 21000 FEET

1 .5 0 1 2 3 4 5 KILOMETERS

CONTOUR INTERVAL 40 FEET
DOTTED LINES REPRESENT HALF-INTERVAL CONTOURS
DATUM IS MEAN SEA LEVEL

NE

QUADRANG

THIS MAP COMPLIES WITH NATIONAL MAP ACCURACY STANDARDS
FOR SALE BY U. S. GEOLOGICAL SURVEY, DENVER, COLORADO 80225 OR WASHINGTON, D. C. 20242
A FOLDER DESCRIBING TOPOGRAPHIC MAPS AND SYMBOLS IS AVAILABLE ON REQUEST

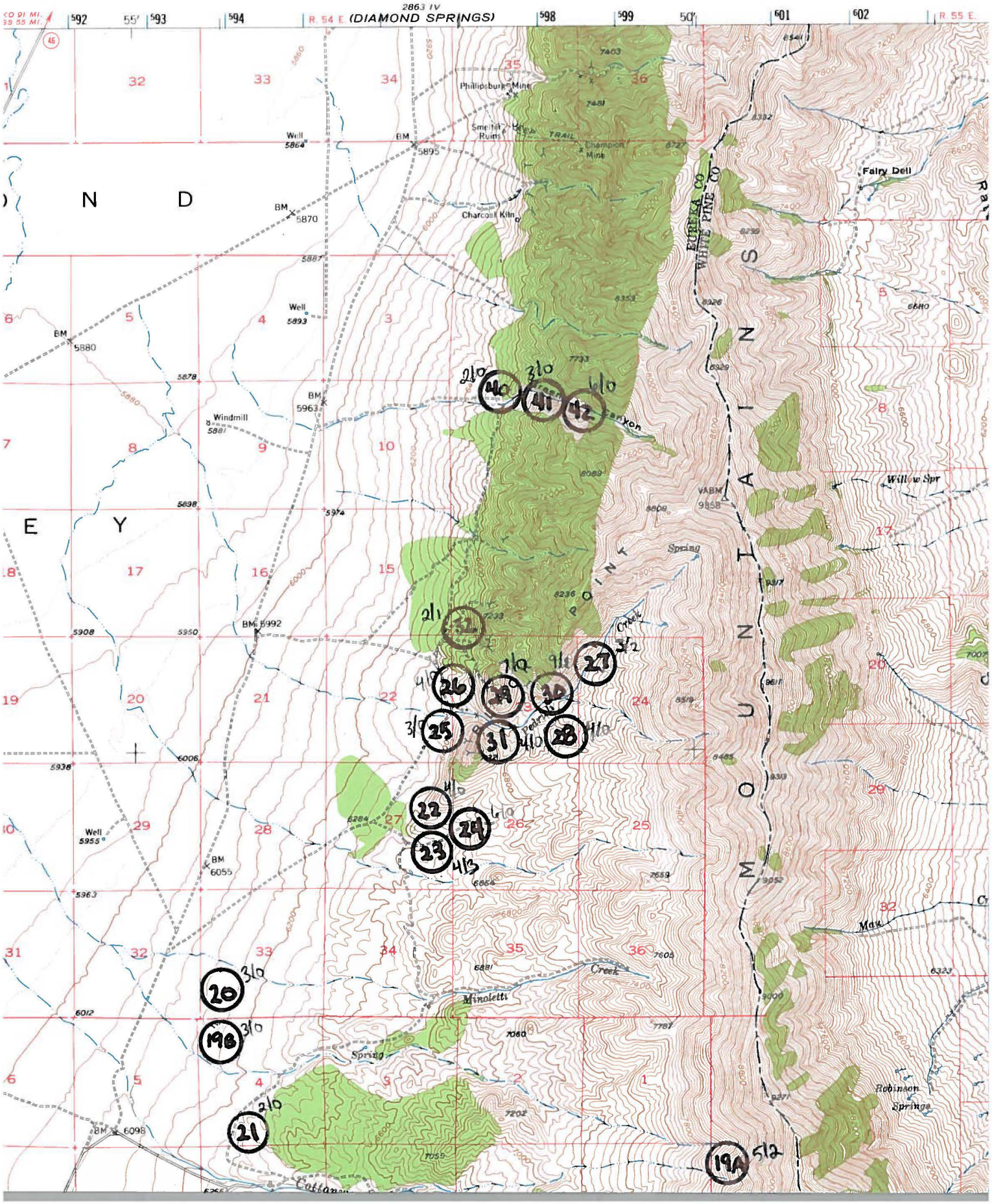

2863 IV
(DIAMOND SPRINGS)
R. 54 E.
R. 55 E.
Phillipsburg Mine
Smelter Ruins
Champion Mine
Charcoal Kiln
Fairy Dell
EUREKA CO
WHITE PINE CO
Windmill
Willow Spr
Spring
Creek
Minoletti
Robinson Springs
Cottonwood
MOUNTAINS
POINT
N D
E Y

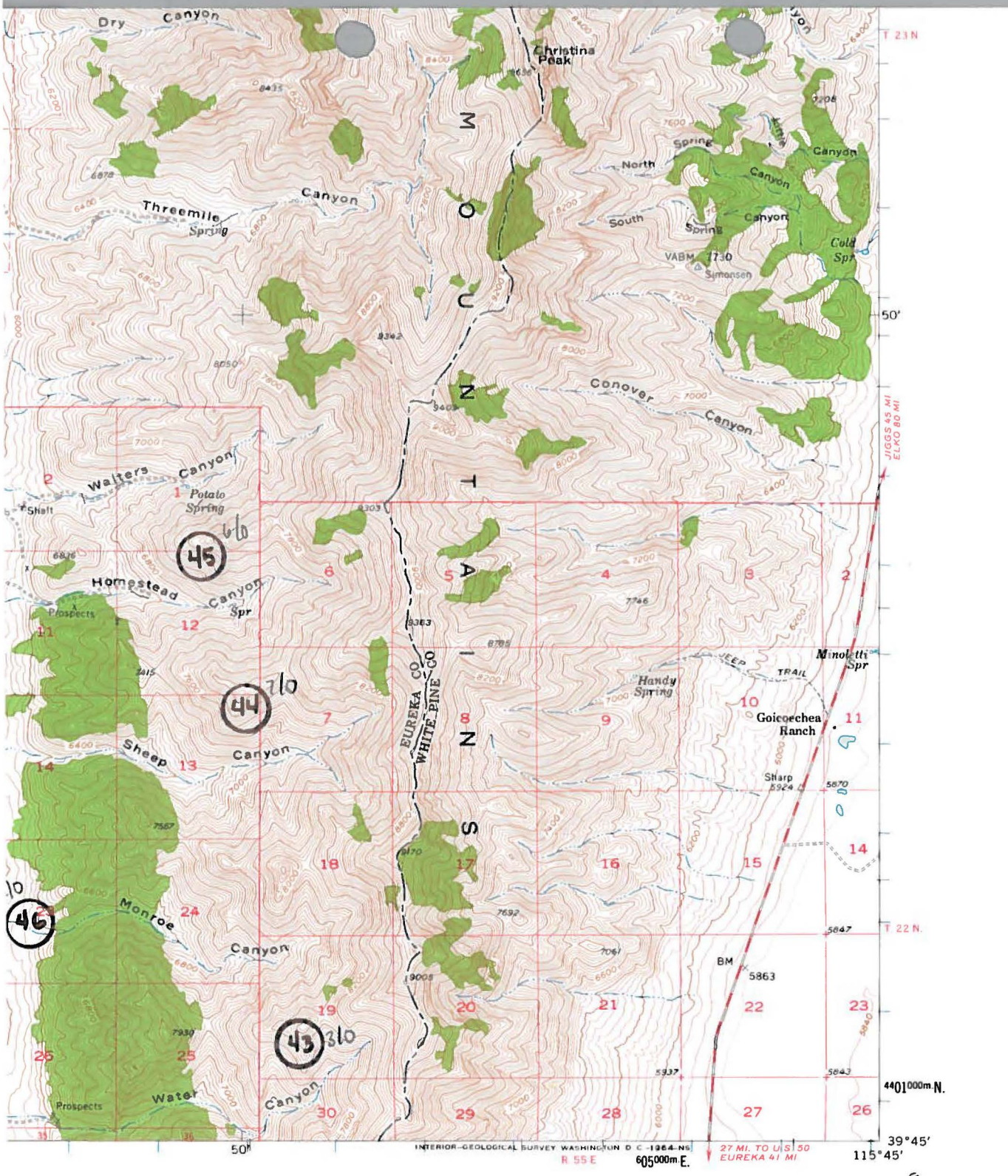

3 4 MILES

0 15000 18000 21000 FEET

3 4 5 KILOMETERS

T
ONTOURS

ROAD CLASSIFICATION

Medium-duty — Light-duty

Unimproved dirt

State Route

NEVADA

QUADRANGLE LOCATION

DIAMOND SPRINGS, NEV.

N3945—W11545/15

1957

CURACY STANDARDS
OLORADO OR WASHINGTON 25, D. C.
OLS IS AVAILABLE ON REQUEST

DIAMOND SPRINGS QUADRANGLE
NEVADA
15 MINUTE SERIES (TOPOGRAPHIC)

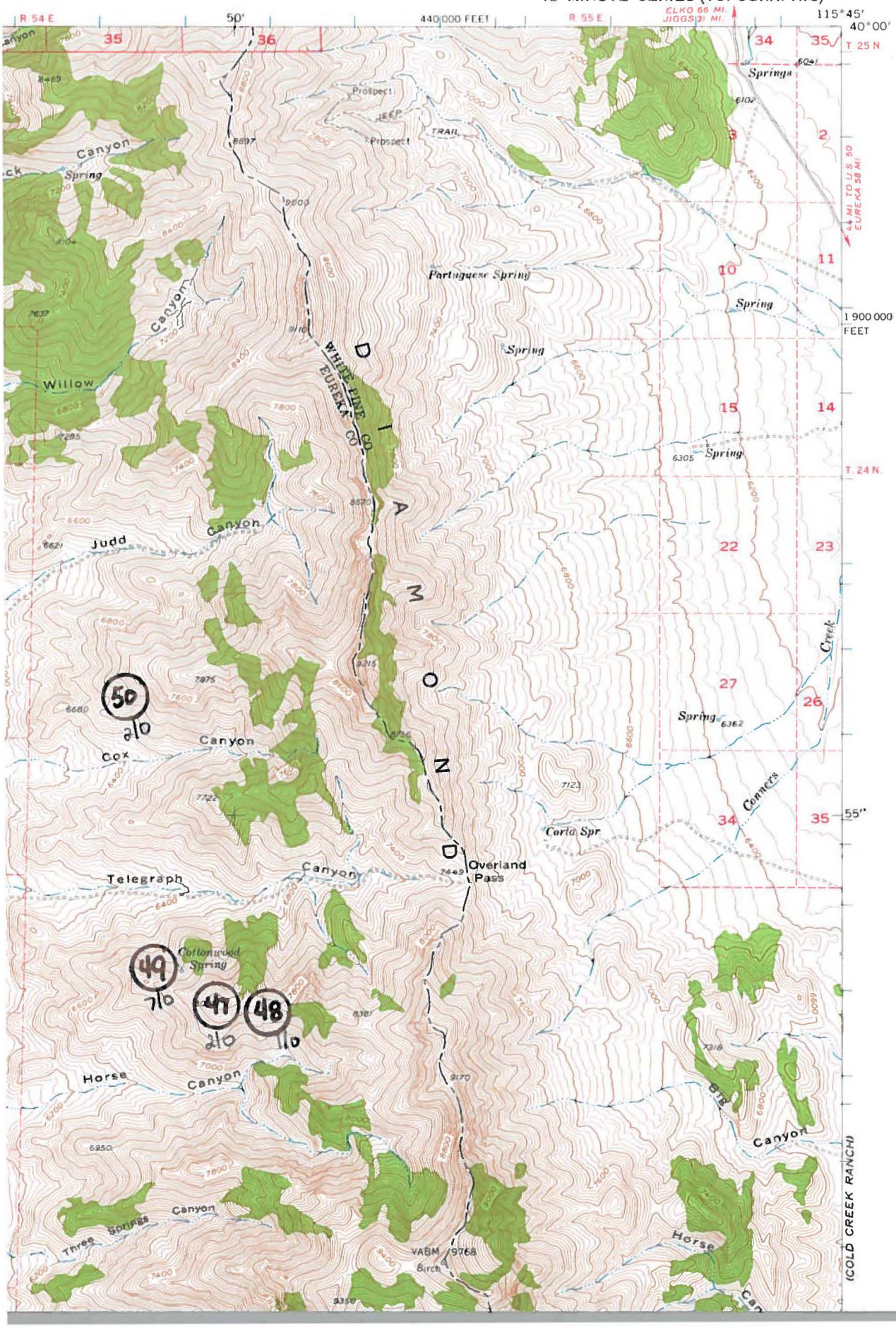

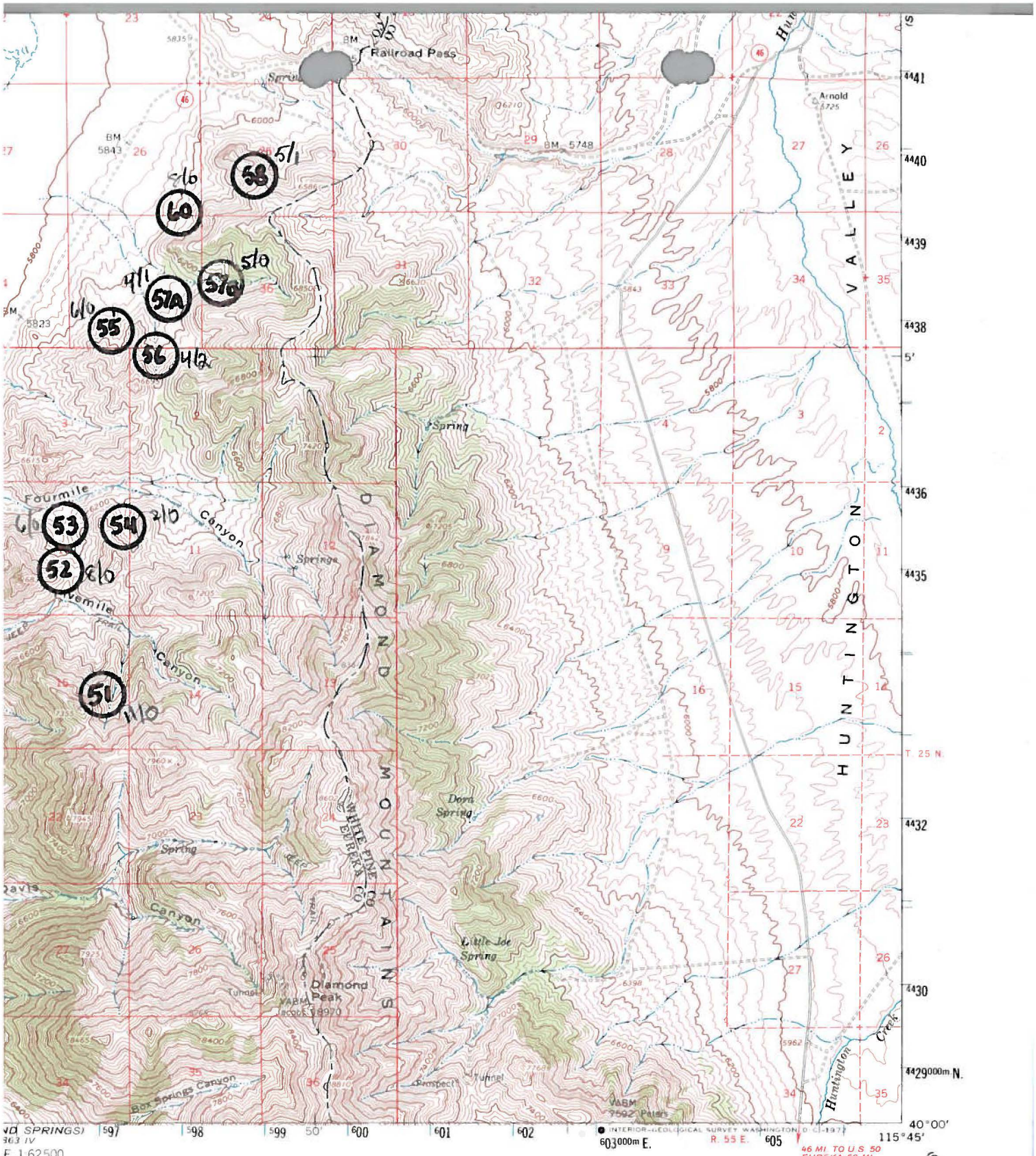

E 1:62500

2 3 4 MILES

9000 12000 15000 18000 21000 FEET

2 3 4 5 KILOMETERS

NTERVAL 40 FEET
ESENT 20-FOOT CONTOURS
MEAN SEA LEVEL

ROAD CLASSIFICATION

Light duty — Unimproved dirt

State Route

QUADRANGLE LOCATION

TIONAL MAP ACCURACY STANDARDS
/ER, COLORADO 80225 OR WASHINGTON, D. C. 20242
APS AND SYMBOLS IS AVAILABLE ON REQUEST

RAILROAD PASS, NEV.
N4000—W11545/15

1959

AMS 2864 III—SERIES V796

RAILROAD PASS QUADRANGLE
NEVADA
15 MINUTE SERIES (TOPOGRAPHIC)
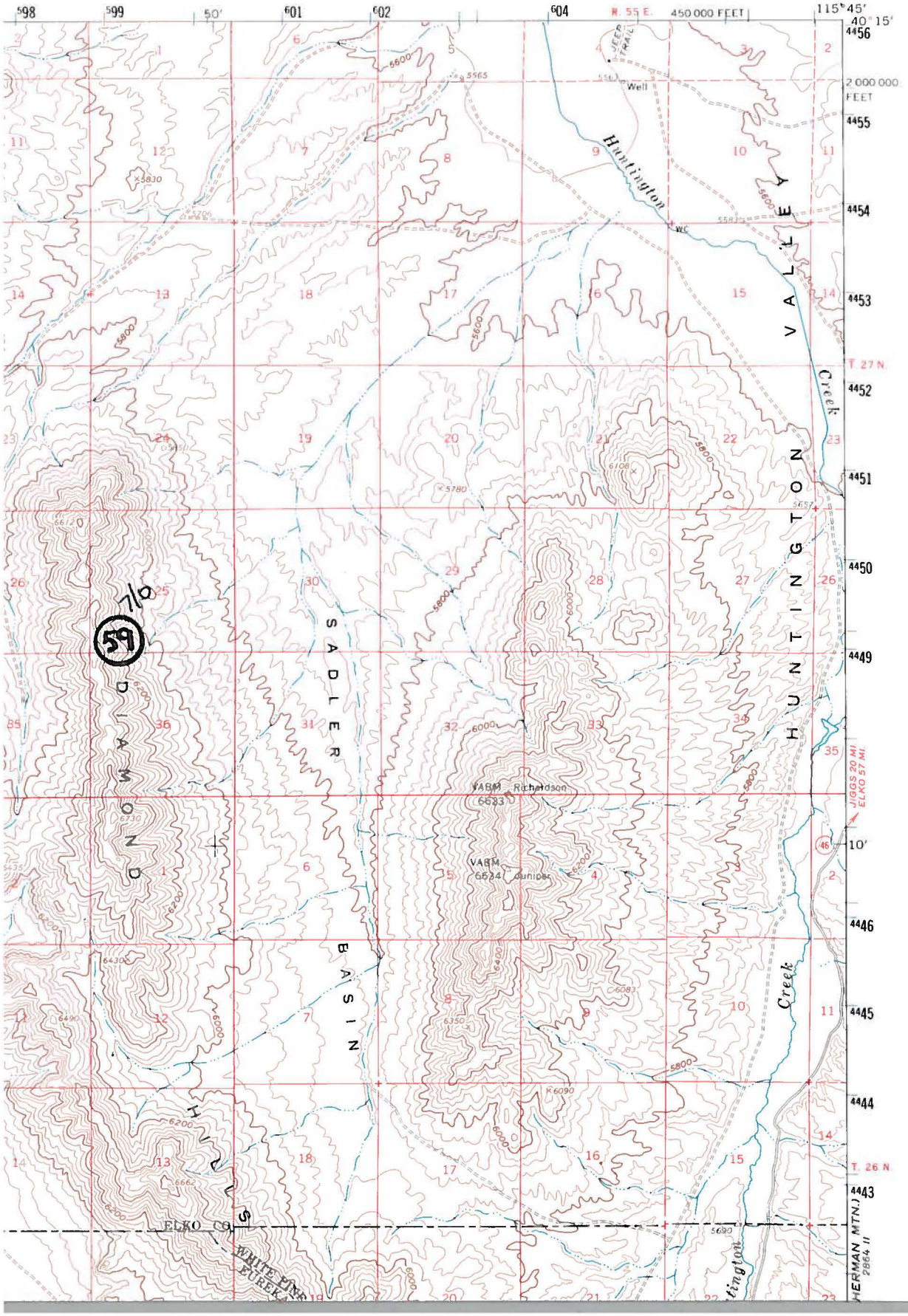
2864 I (JIGGS)