Appendix I
Aerial Photography Mapbook of Year One Spring and Fall Monitoring Sites

Year One Spring Monitoring

Legend

Monitoring Sites

- Noxious Weed Site
- Weed Cleaning Station
- Sheldon NWR Noxious Weed Site
- Monitoring Site Plot Area
- Monitoring Site Sample Location
- ROW
- Mile Post
- Pipeline

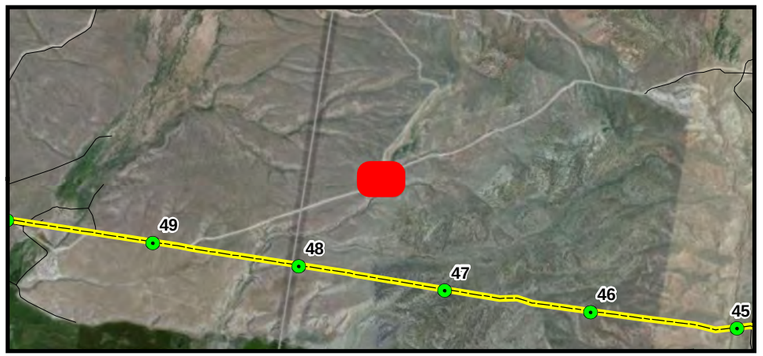

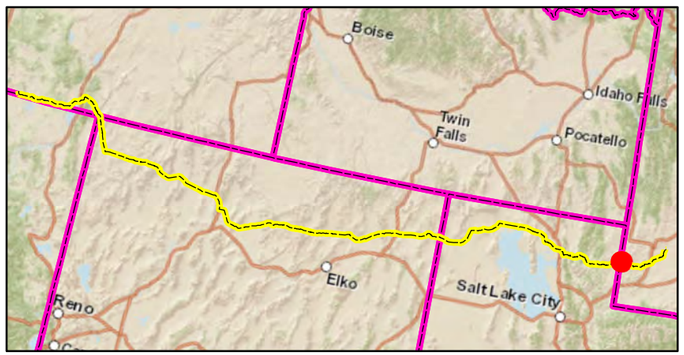

Site - NW-389-007
Field Mapping
Post-Restoration Monitoring - Spring 2012
Ruby Pipeline Project
Kinder Morgan, Inc

N

0 50 100 Feet

NOTE:
For the weed sites that are along active roadways with no evidence of weed infestation, no plot areas or sample locations were required. However, at some weed sites that fell under this category, plots areas and sample locations were collected.

Sheet 1 of 203

CH2MHILL

ATL \\SHARES.CRITIGEN.COM\PROJECTS\GIS\SOTHERN_NATURAL_GAS\SSE_VEGETATION_SURVEY\MAPFILES\SNG_SSE_VEG_ATLANTA_AUSTELL_FINAL.MXD GTWIGG 10/12/2012 2:26:33 PM

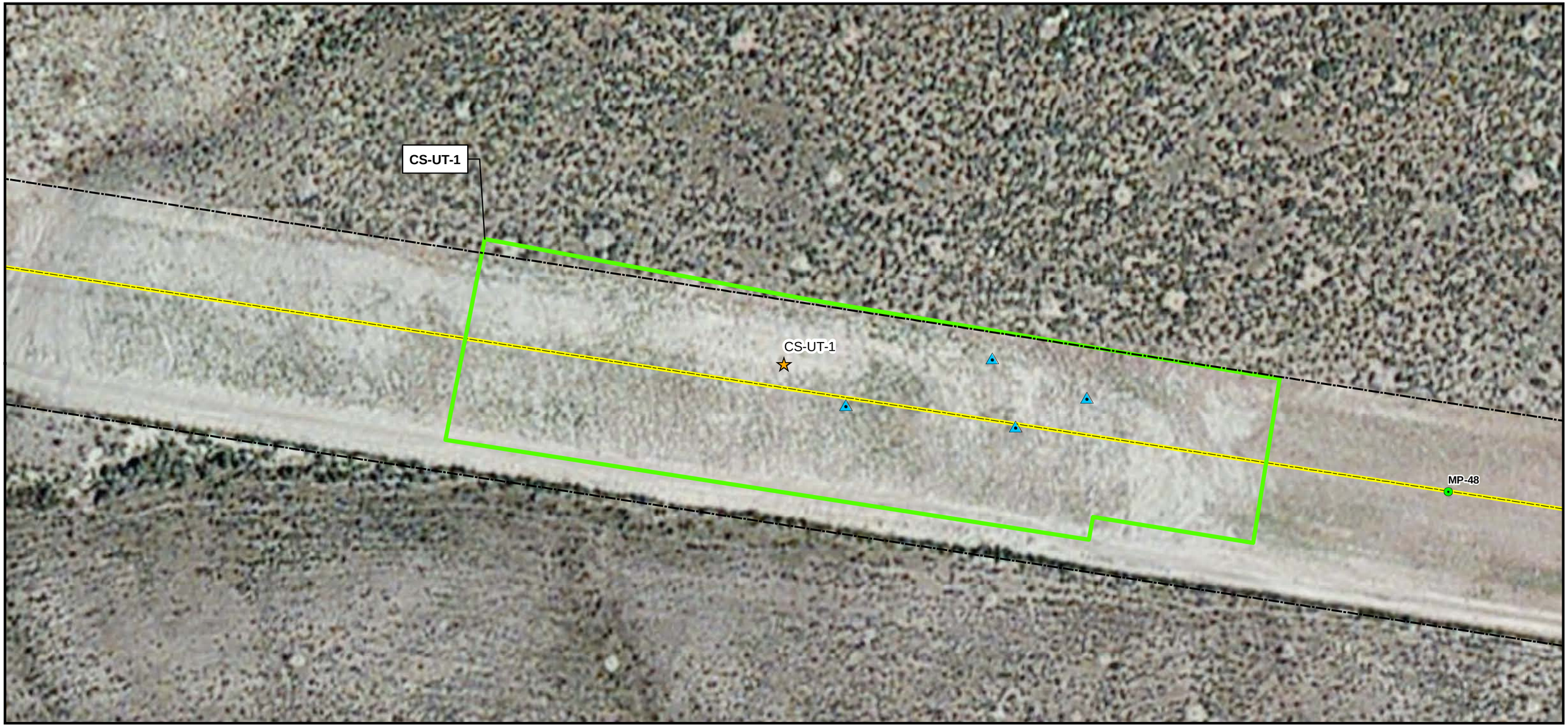

Legend

Monitoring Sites

- Noxious Weed Site
- Weed Cleaning Station
- Sheldon NWR Noxious Weed Site
- Monitoring Site Plot Area
- Monitoring Site Sample Location
- ROW
- Mile Post
- Pipeline

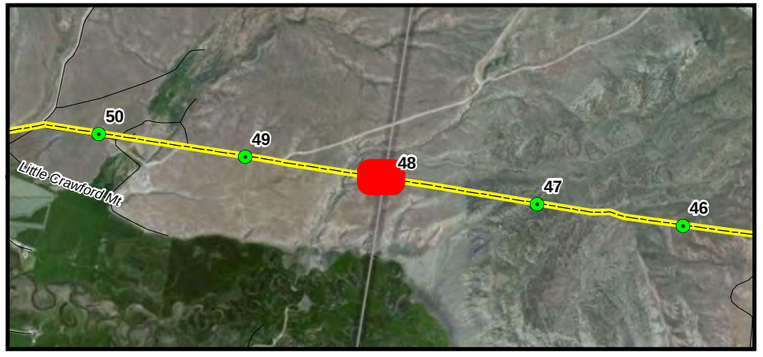

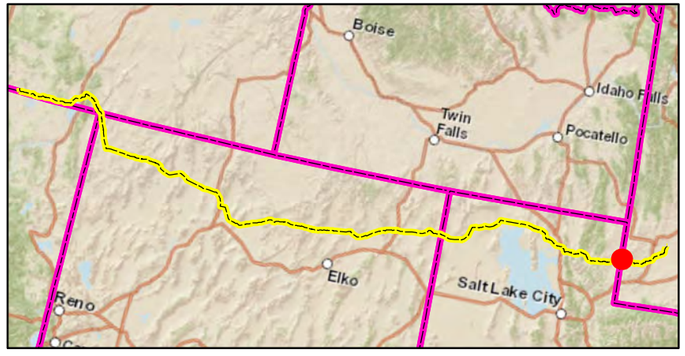

Site - CS-UT-1
Field Mapping
Post-Restoration Monitoring - Spring 2012
Ruby Pipeline Project
Kinder Morgan, Inc

N

0 50 100 Feet

NOTE:
For the weed sites that are along active roadways with no evidence of weed infestation, no plot areas or sample locations were required. However, at some weed sites that fell under this category, plots areas and sample locations were collected.

CH2MHILL

ATL \\SHARES.CRITIGEN.COM\PROJECTS\GIS\SOTHERN_NATURAL_GAS\SSE_VEGETATION_SURVEY\MAPFILES\SNG_SSE_VEG_ATLANTA_AUSTELL_FINAL.MXD GTWIGG 10/12/2012 2:26:33 PM

Legend

Monitoring Sites

- Noxious Weed Site
- Weed Cleaning Station
- Sheldon NWR Noxious Weed Site
- Monitoring Site Plot Area
- Monitoring Site Sample Location
- ROW
- Mile Post
- Pipeline

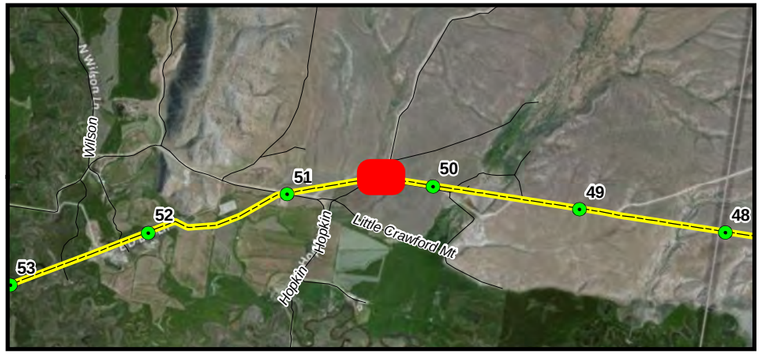

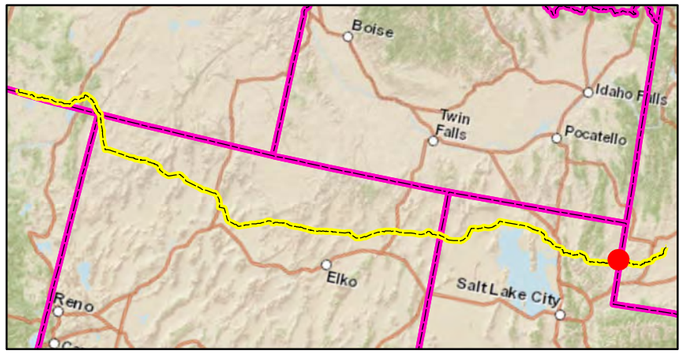

Site - NW-389-004
Field Mapping
Post-Restoration Monitoring - Spring 2012
Ruby Pipeline Project
Kinder Morgan, Inc

N

0 50 100 Feet

NOTE:
For the weed sites that are along active roadways with no evidence of weed infestation, no plot areas or sample locations were required. However, at some weed sites that fell under this category, plots areas and sample locations were collected.

CH2MHILL

ATL \\SHARES.CRITIGEN.COM\PROJECTS\GIS\SOTHERN_NATURAL_GAS\SSE_VEGETATION_SURVEY\MAPFILES\SNG_SSE_VEG_ATLANTA_AUSTELL_FINAL.MXD GTWIGG 10/12/2012 2:26:33 PM

CS-UT-17

CS-UT-17

Legend

Monitoring Sites

- Noxious Weed Site
- Weed Cleaning Station
- Sheldon NWR Noxious Weed Site
- Monitoring Site Plot Area
- Monitoring Site Sample Location
- ROW
- Mile Post
- Pipeline

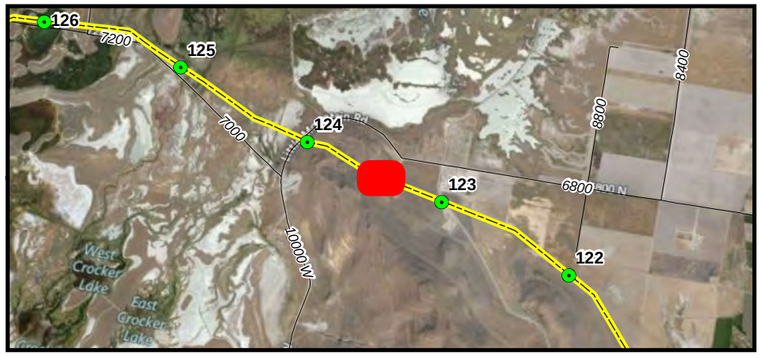

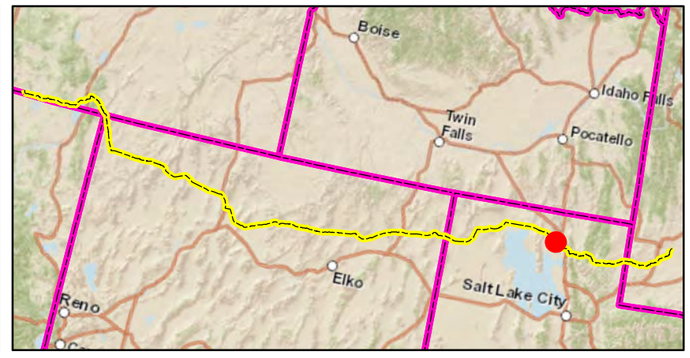

Site - CS-UT-17
Field Mapping
Post-Restoration Monitoring - Spring 2012
Ruby Pipeline Project
Kinder Morgan, Inc

N

0 50 100 Feet

NOTE:
For the weed sites that are along active roadways with no evidence of weed infestation, no plot areas or sample locations were required. However, at some weed sites that fell under this category, plots areas and sample locations were collected.

CH2MHILL

Legend

Monitoring Sites

- Noxious Weed Site
- Weed Cleaning Station
- Sheldon NWR Noxious Weed Site
- Monitoring Site Plot Area
- Monitoring Site Sample Location
- ROW
- Mile Post
- Pipeline

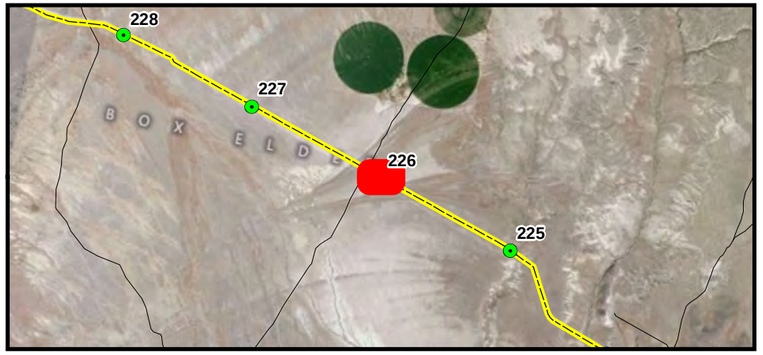

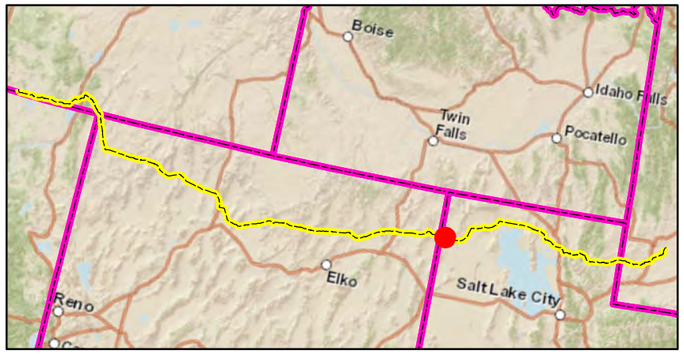

Site - CS-NV-1
Field Mapping
Post-Restoration Monitoring - Spring 2012
Ruby Pipeline Project
Kinder Morgan, Inc

N

0 50 100 Feet

NOTE:
For the weed sites that are along active roadways with no evidence of weed infestation, no plot areas or sample locations were required. However, at some weed sites that fell under this category, plots areas and sample locations were collected.

CH2MHILL

Legend

Monitoring Sites

- Noxious Weed Site
- Weed Cleaning Station
- Sheldon NWR Noxious Weed Site
- Monitoring Site Plot Area
- Monitoring Site Sample Location
- ROW
- Mile Post
- Pipeline

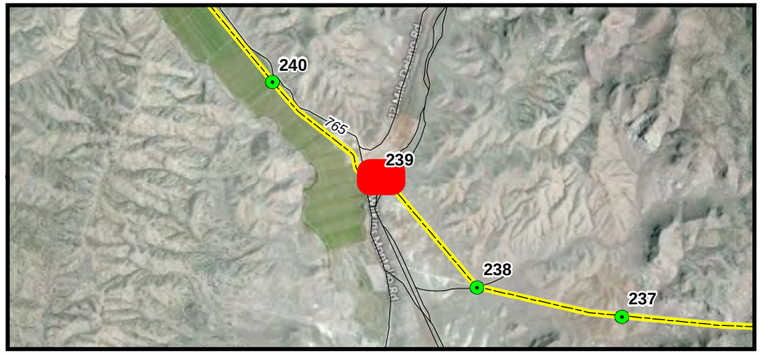

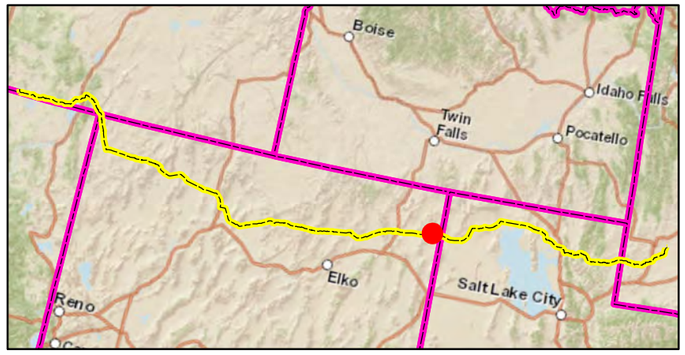

Site - NW-31-008
Field Mapping
Post-Restoration Monitoring - Spring 2012
Ruby Pipeline Project
Kinder Morgan, Inc

N

0 50 100 Feet

NOTE:
For the weed sites that are along active roadways with no evidence of weed infestation, no plot areas or sample locations were required. However, at some weed sites that fell under this category, plots areas and sample locations were collected.

CH2MHILL

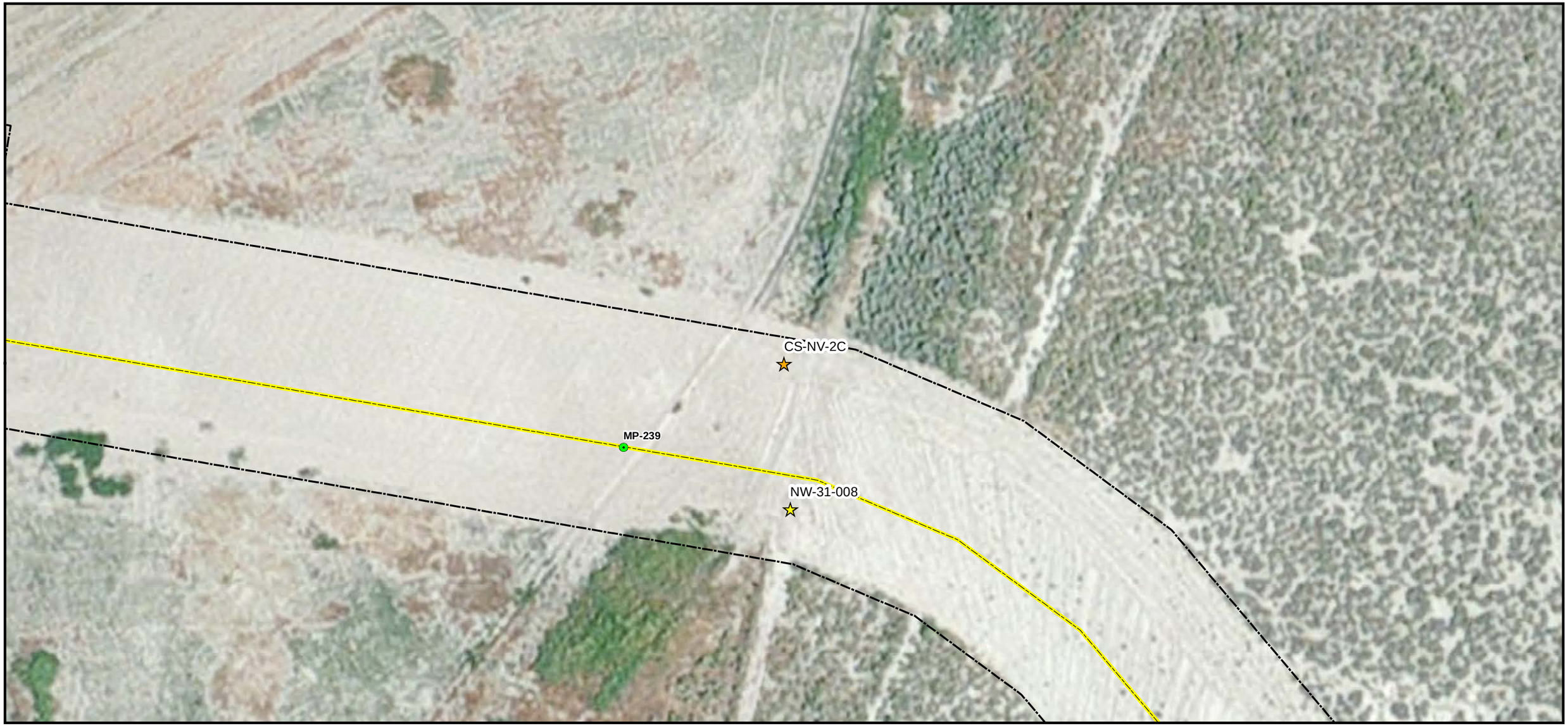

Legend

Monitoring Sites

- Noxious Weed Site
- Weed Cleaning Station
- Sheldon NWR Noxious Weed Site
- Monitoring Site Plot Area
- Monitoring Site Sample Location
- ROW
- Mile Post
- Pipeline

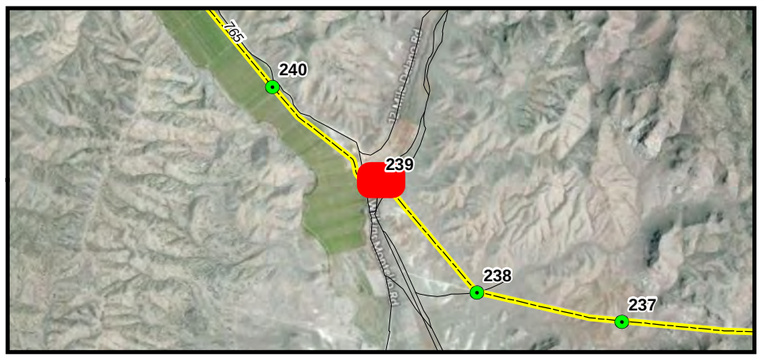

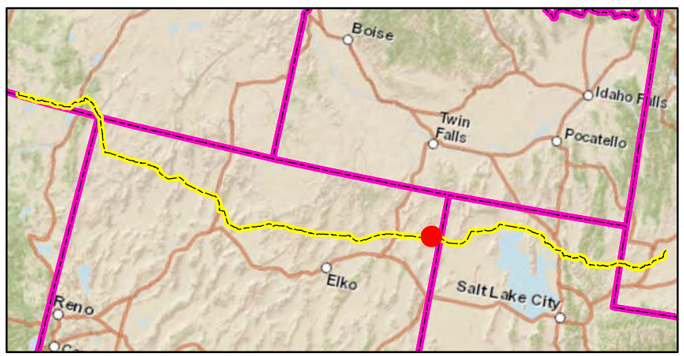

Site - CS-NV-2C
Field Mapping
Post-Restoration Monitoring - Spring 2012
Ruby Pipeline Project
Kinder Morgan, Inc

N

0 50 100 Feet

NOTE:
For the weed sites that are along active roadways with no evidence of weed infestation, no plot areas or sample locations were required. However, at some weed sites that fell under this category, plots areas and sample locations were collected.

CH2MHILL

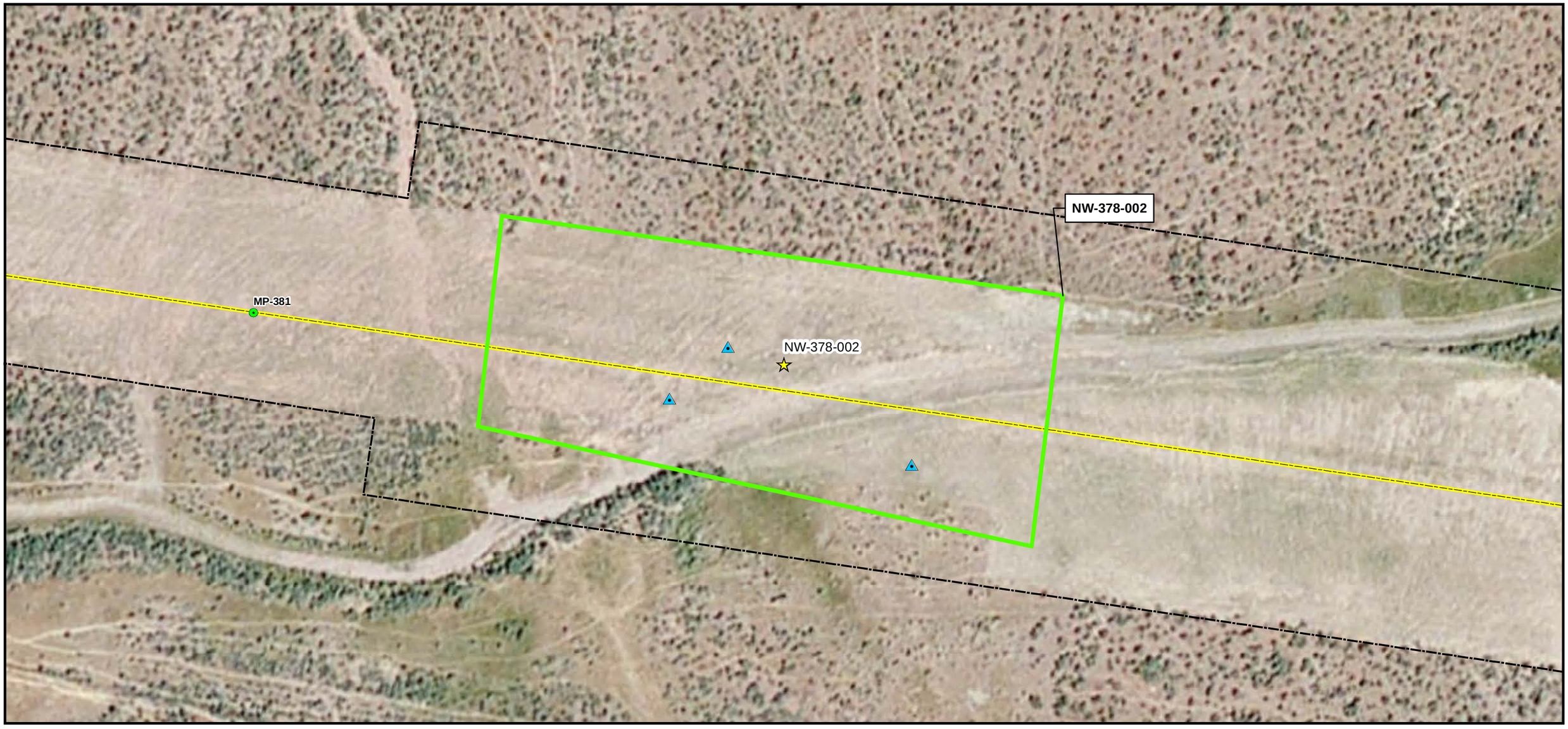

Legend

Monitoring Sites

- Noxious Weed Site
- Weed Cleaning Station
- Sheldon NWR Noxious Weed Site
- Monitoring Site Plot Area
- Monitoring Site Sample Location
- ROW
- Mile Post
- Pipeline

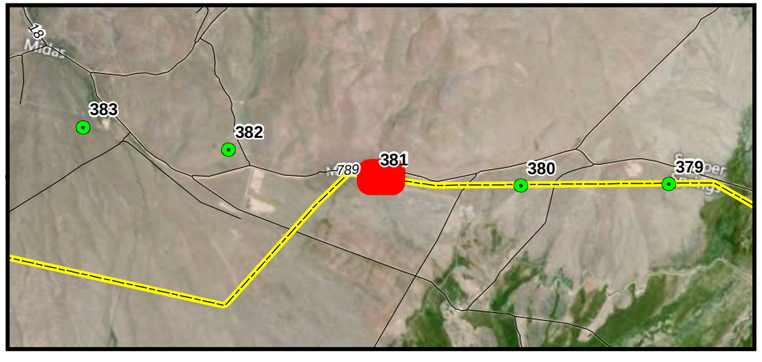

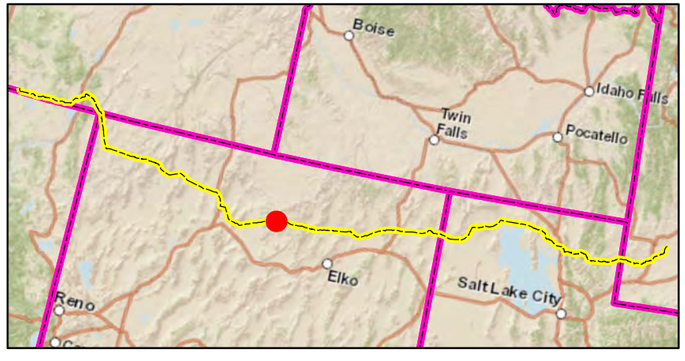

Site - NW-378-002
Field Mapping
Post-Restoration Monitoring - Spring 2012
Ruby Pipeline Project
Kinder Morgan, Inc

N

0 50 100 Feet

NOTE:
For the weed sites that are along active roadways with no evidence of weed infestation, no plot areas or sample locations were required. However, at some weed sites that fell under this category, plots areas and sample locations were collected.

Sheet 8 of 203

CH2MHILL.

ATL \\SHARES.CRITIGEN.COM\PROJECTS\GIS\SOTHERN_NATURAL_GAS\SSE_VEGETATION_SURVEY\MAPFILES\SNG_SSE_VEG_ATLANTA_AUSTELL_FINAL.MXD GTWIGG 10/12/2012 2:26:33 PM

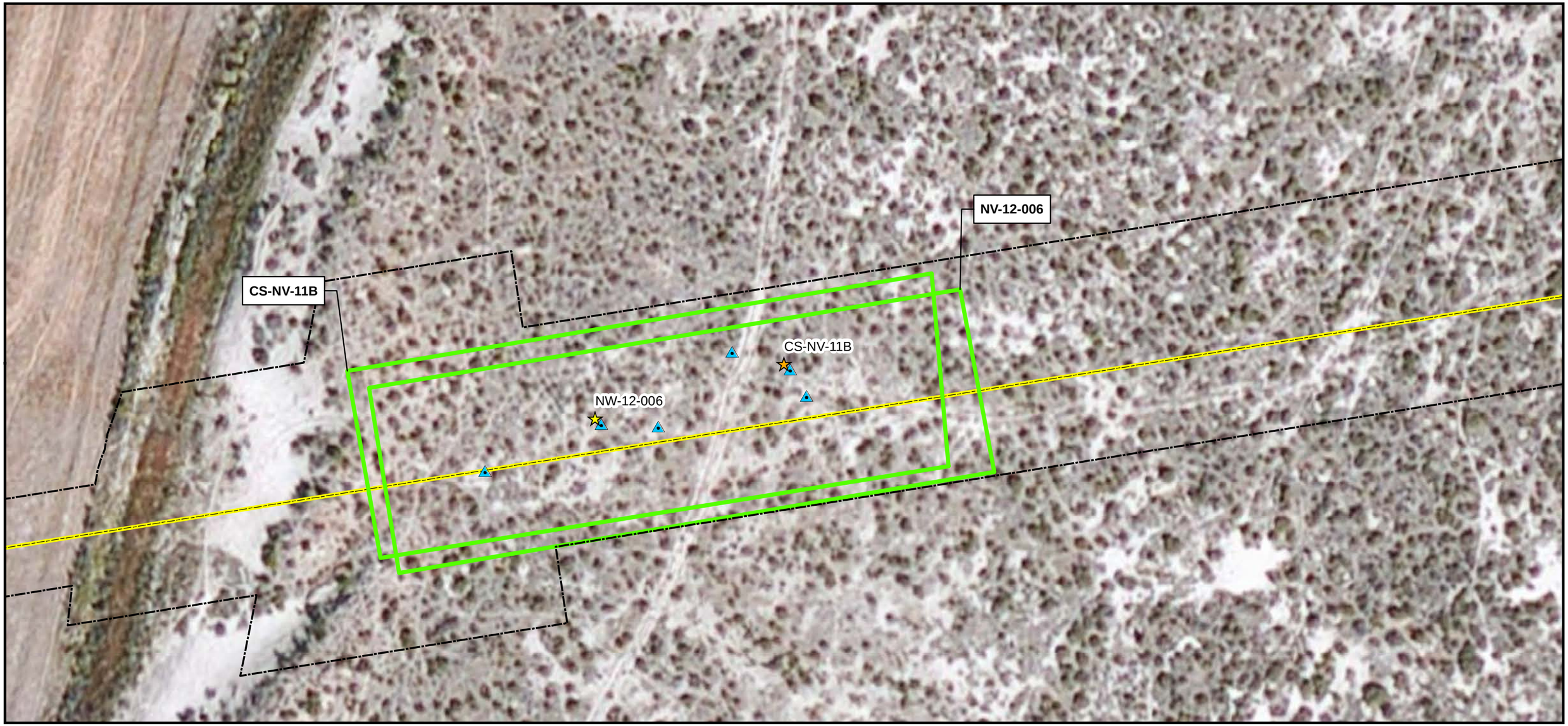

Legend

Monitoring Sites

- Noxious Weed Site
- Weed Cleaning Station
- Sheldon NWR Noxious Weed Site
- Monitoring Site Plot Area
- Monitoring Site Sample Location
- ROW
- Mile Post
- Pipeline

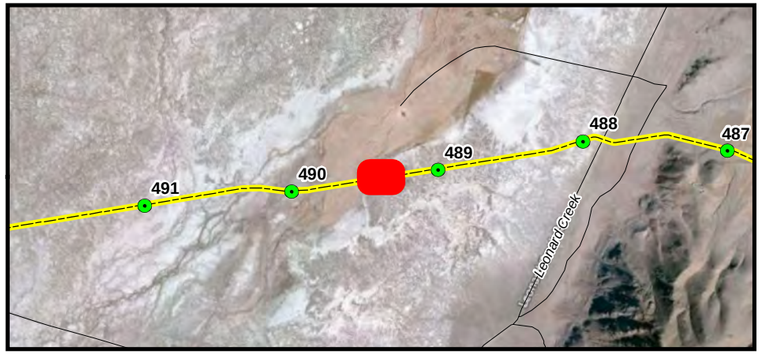

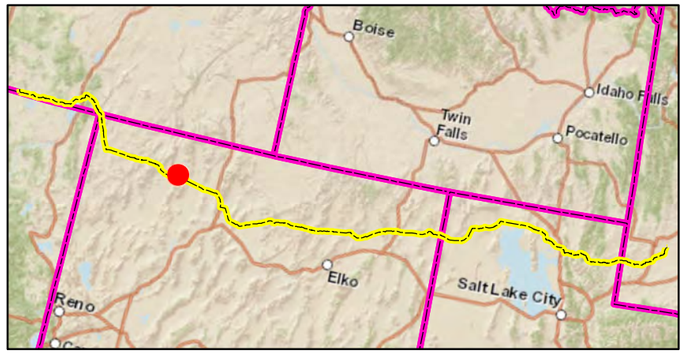

Site - CS-NV-11B
Field Mapping
Post-Restoration Monitoring - Spring 2012
Ruby Pipeline Project
Kinder Morgan, Inc

N

0 50 100 Feet

NOTE:
For the weed sites that are along active roadways with no evidence of weed infestation, no plot areas or sample locations were required. However, at some weed sites that fell under this category, plots areas and sample locations were collected.

CH2MHILL.

ATL \\SHARES.CRITIGEN.COM\PROJECTS\GIS\SOTHERN_NATURAL_GAS\SSE_VEGETATION_SURVEY\MAPFILES\SNG_SSE_VEG_ATLANTA_AUSTELL_FINAL.MXD GTWIGG 10/12/2012 2:26:33 PM

Legend

Monitoring Sites

- Noxious Weed Site
- Weed Cleaning Station
- Sheldon NWR Noxious Weed Site
- Monitoring Site Plot Area
- Monitoring Site Sample Location
- ROW
- Mile Post
- Pipeline

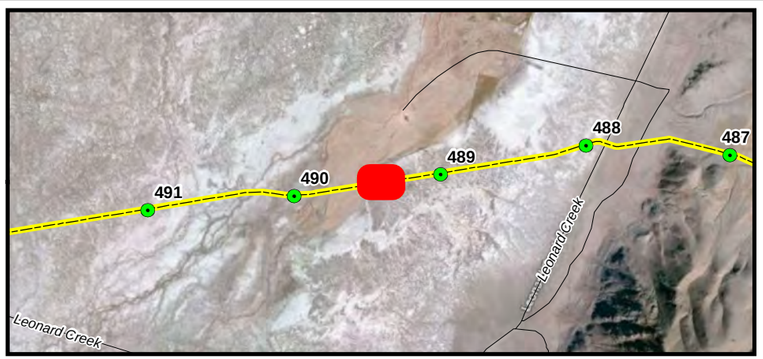

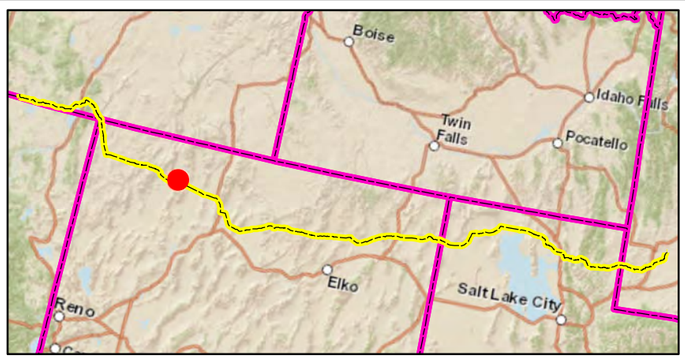

Site - NW-12-006
Field Mapping
Post-Restoration Monitoring - Spring 2012
Ruby Pipeline Project
Kinder Morgan, Inc

N

0 50 100 Feet

NOTE:
For the weed sites that are along active roadways with no evidence of weed infestation, no plot areas or sample locations were required. However, at some weed sites that fell under this category, plots areas and sample locations were collected.

Sheet 10 of 203

CH2MHILL.

ATL \\SHARES.CRITIGEN.COM\PROJECTS\GIS\SOTHERN_NATURAL_GAS\SSE_VEGETATION_SURVEY\MAPFILES\SNG_SSE_VEG_ATLANTA_AUSTELL_FINAL.MXD GTWIGG 10/12/2012 2:26:33 PM

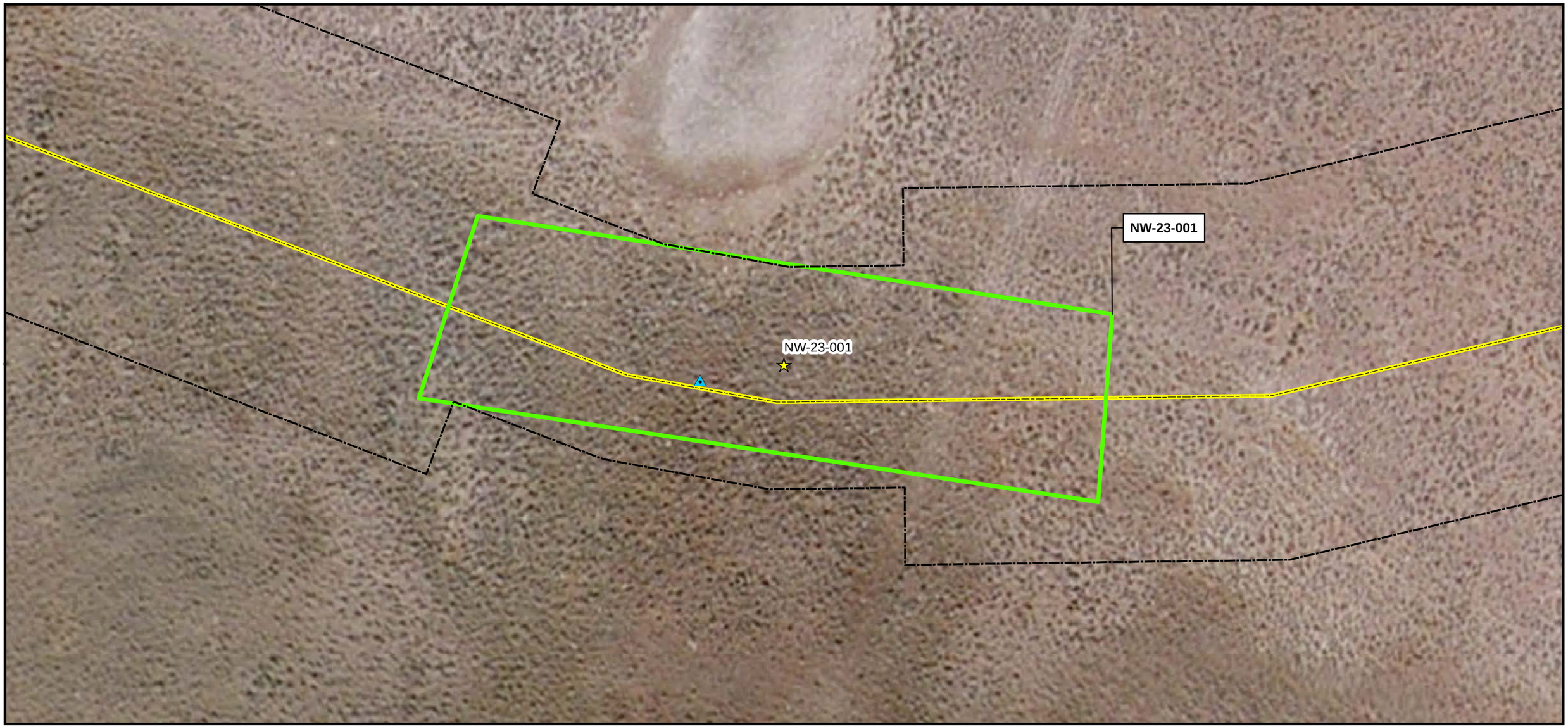

Legend

Monitoring Sites

- Noxious Weed Site
- Weed Cleaning Station
- Sheldon NWR Noxious Weed Site
- Monitoring Site Plot Area
- Monitoring Site Sample Location
- ROW
- Mile Post
- Pipeline

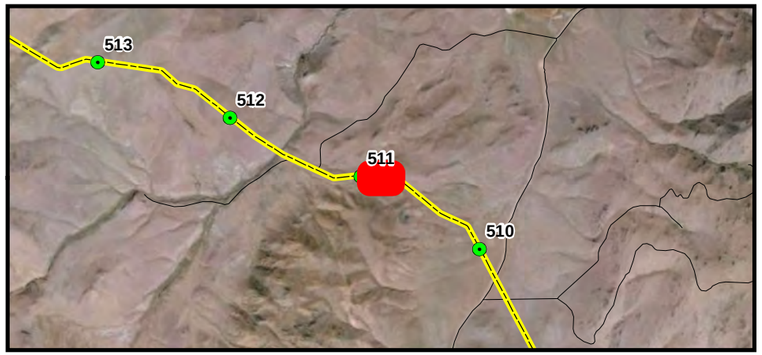

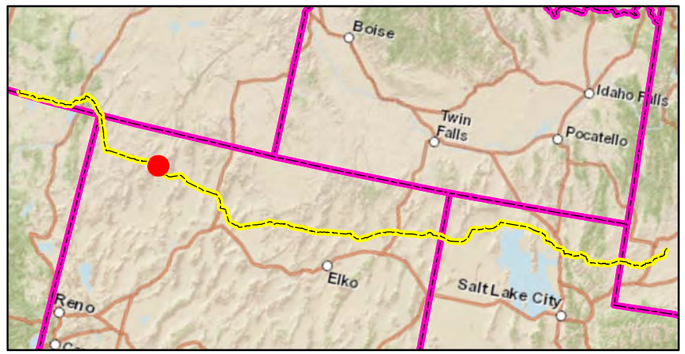

Site - NW-23-001
Field Mapping
Post-Restoration Monitoring - Spring 2012
Ruby Pipeline Project
Kinder Morgan, Inc

N

0 50 100 Feet

NOTE:
For the weed sites that are along active roadways with no evidence of weed infestation, no plot areas or sample locations were required. However, at some weed sites that fell under this category, plots areas and sample locations were collected.

CH2MHILL.

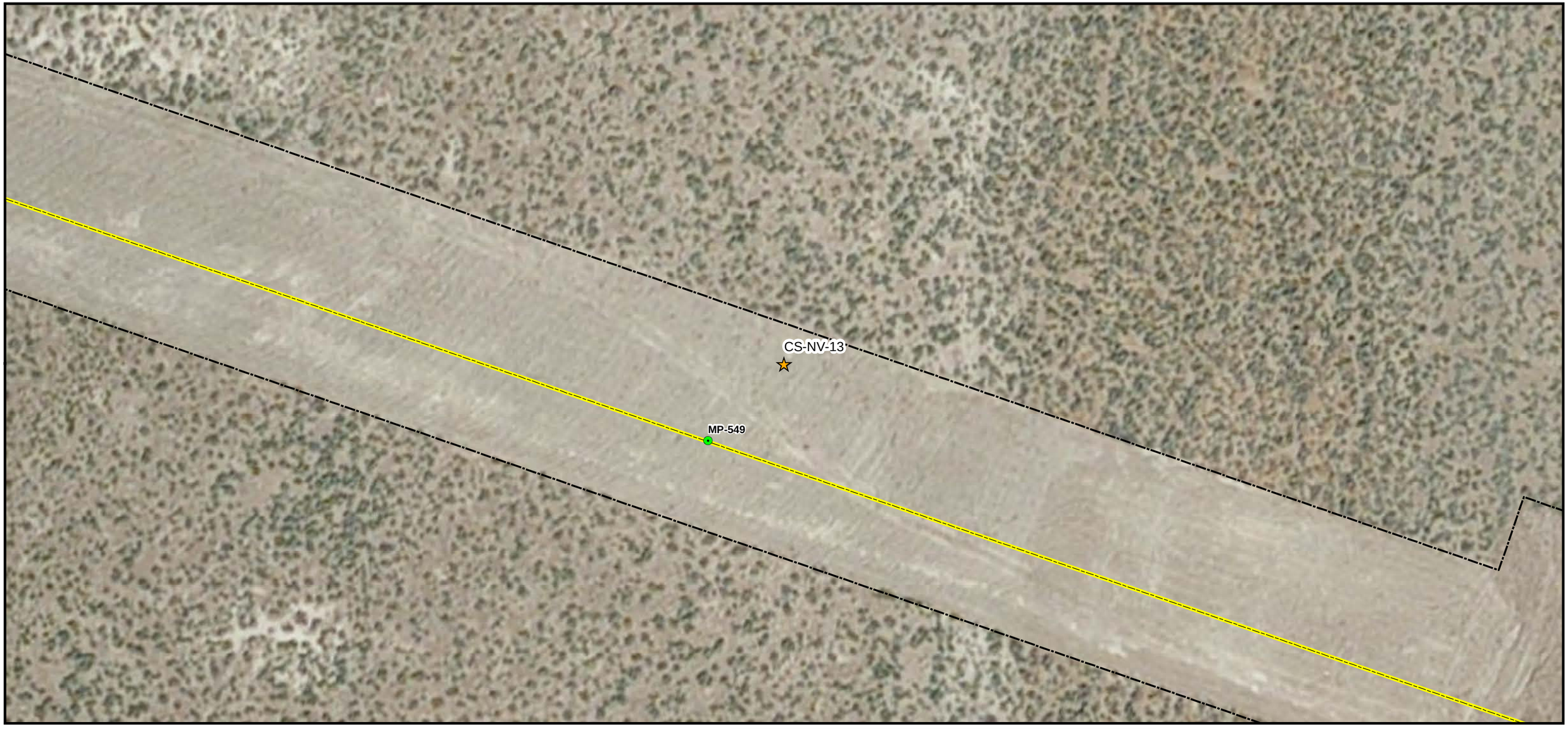

Legend

Monitoring Sites

- Noxious Weed Site
- Weed Cleaning Station
- Sheldon NWR Noxious Weed Site
- Monitoring Site Plot Area
- Monitoring Site Sample Location
- ROW
- Mile Post
- Pipeline

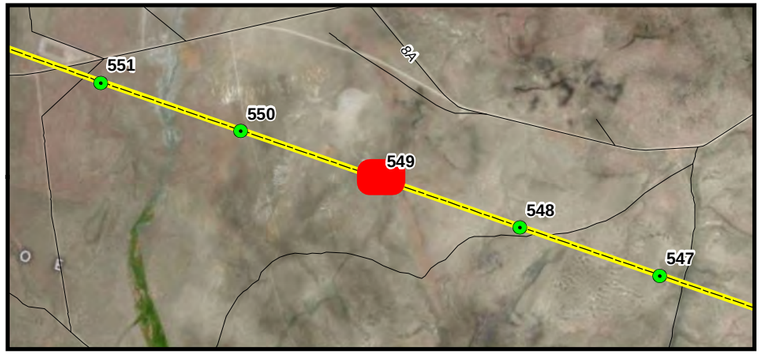

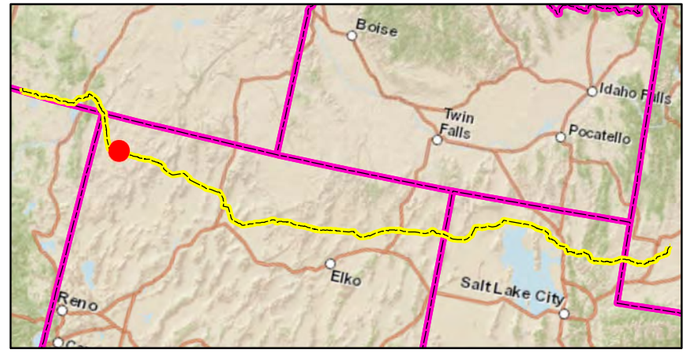

Site - CS-NV-13
Field Mapping
Post-Restoration Monitoring - Spring 2012
Ruby Pipeline Project
Kinder Morgan, Inc

N

0 50 100 Feet

NOTE:
For the weed sites that are along active roadways with no evidence of weed infestation, no plot areas or sample locations were required. However, at some weed sites that fell under this category, plots areas and sample locations were collected.

CH2MHILL

ATL \\SHARES.CRITIGEN.COM\PROJECTS\GIS\SOTHERN_NATURAL_GAS\SSE_VEGETATION_SURVEY\MAPFILES\SNG_SSE_VEG_ATLANTA_AUSTELL_FINAL.MXD GTWIGG 10/12/2012 2:26:33 PM

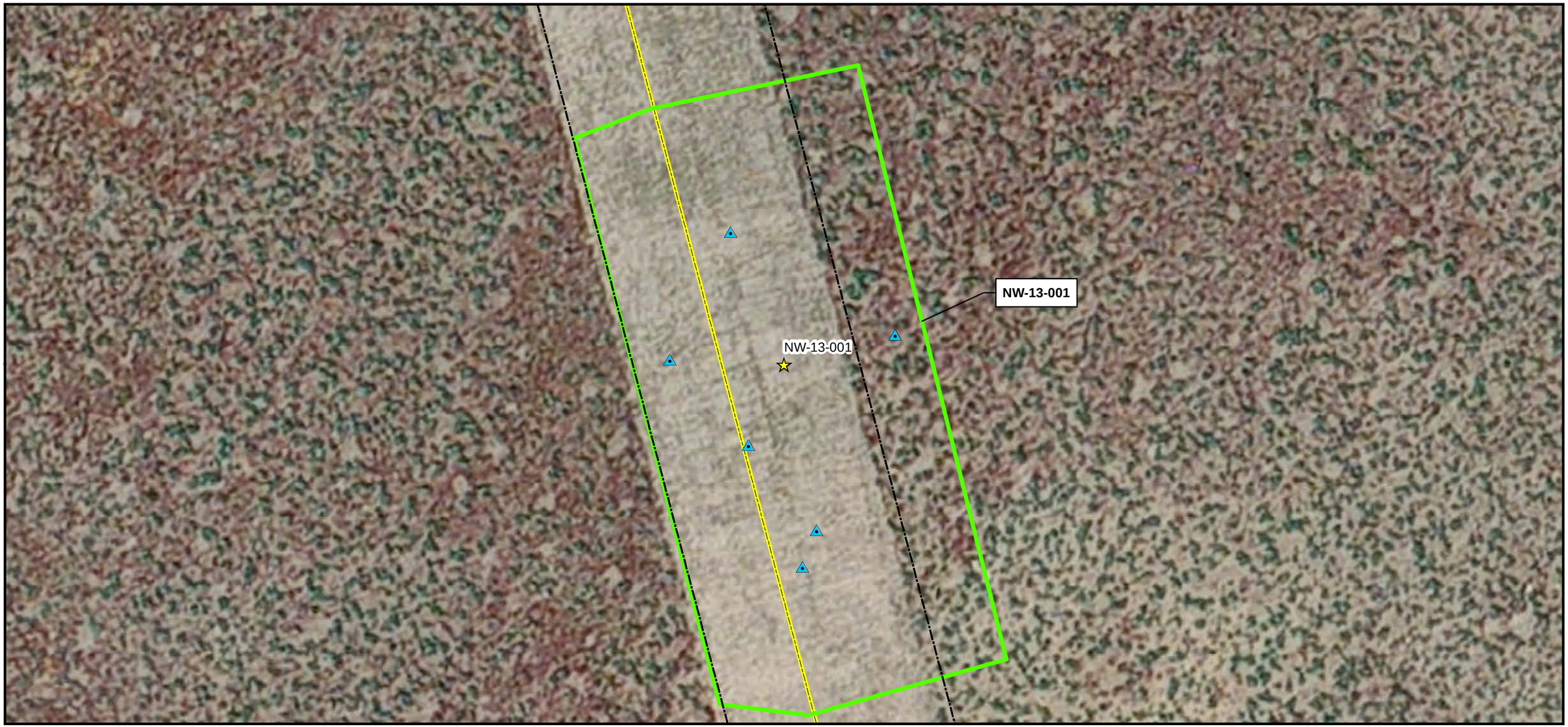

Legend

Monitoring Sites

- Noxious Weed Site
- Weed Cleaning Station
- Sheldon NWR Noxious Weed Site
- Monitoring Site Plot Area
- Monitoring Site Sample Location
- ROW
- Mile Post
- Pipeline

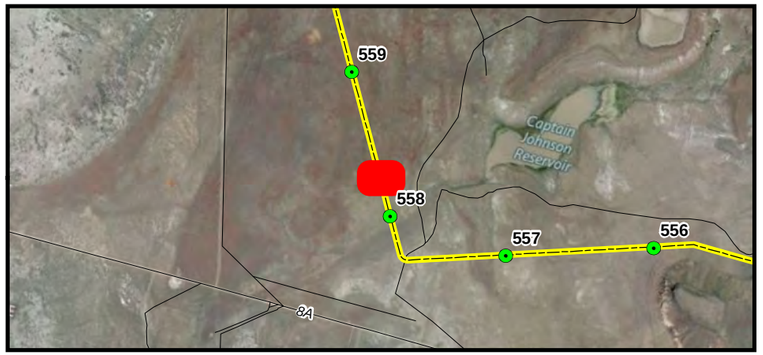

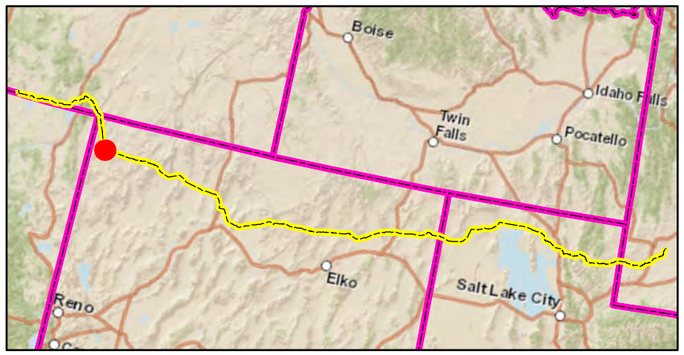

Site - NW-13-001
Field Mapping
Post-Restoration Monitoring - Spring 2012
Ruby Pipeline Project
Kinder Morgan, Inc

N

0 50 100 Feet

NOTE:
For the weed sites that are along active roadways with no evidence of weed infestation, no plot areas or sample locations were required. However, at some weed sites that fell under this category, plots areas and sample locations were collected.

CH2MHILL

ATL \\SHARES.CRITIGEN.COM\PROJECTS\GIS\SOTHERN_NATURAL_GAS\SSE_VEGETATION_SURVEY\MAPFILES\SNG_SSE_VEG_ATLANTA_AUSTELL_FINAL.MXD GTWIGG 10/12/2012 2:26:33 PM

Legend

Monitoring Sites

- Noxious Weed Site
- Weed Cleaning Station
- Sheldon NWR Noxious Weed Site
- Monitoring Site Plot Area
- Monitoring Site Sample Location
- ROW
- Mile Post
- Pipeline

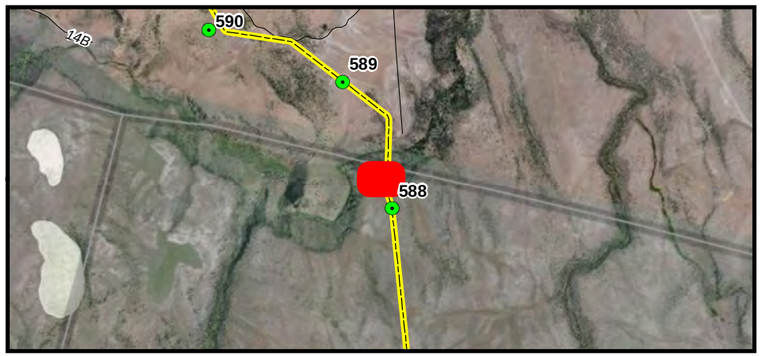

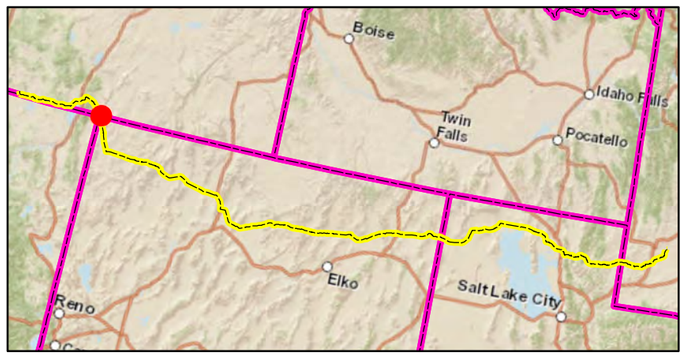

Site - CS-OR-1
Field Mapping
Post-Restoration Monitoring - Spring 2012
Ruby Pipeline Project
Kinder Morgan, Inc

N

0 50 100 Feet

NOTE:
For the weed sites that are along active roadways with no evidence of weed infestation, no plot areas or sample locations were required. However, at some weed sites that fell under this category, plots areas and sample locations were collected.

CH2MHILL.

ATL \\SHARES.CRITIGEN.COM\PROJECTS\GIS\SOTHERN_NATURAL_GAS\SSE_VEGETATION_SURVEY\MAPFILES\SNG_SSE_VEG_ATLANTA_AUSTELL_FINAL.MXD GTWIGG 10/12/2012 2:26:33 PM

Legend

Monitoring Sites

- Noxious Weed Site
- Weed Cleaning Station
- Sheldon NWR Noxious Weed Site
- Monitoring Site Plot Area
- Monitoring Site Sample Location
- ROW
- Mile Post
- Pipeline

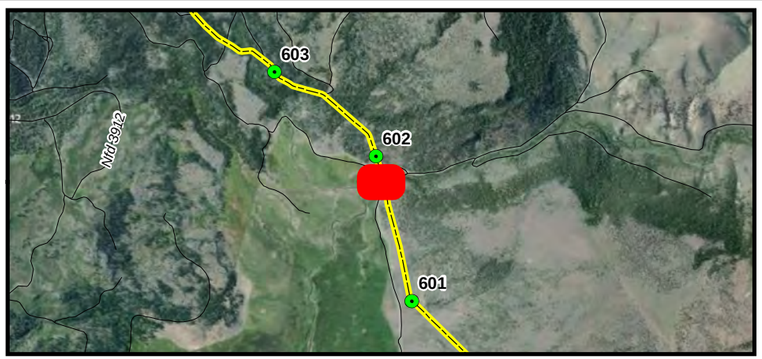

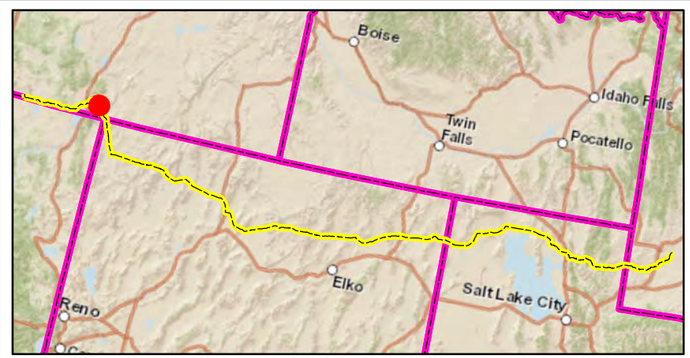

Site - NW-174-001
Field Mapping
Post-Restoration Monitoring - Spring 2012
Ruby Pipeline Project
Kinder Morgan, Inc

N

0 50 100 Feet

NOTE:
For the weed sites that are along active roadways with no evidence of weed infestation, no plot areas or sample locations were required. However, at some weed sites that fell under this category, plots areas and sample locations were collected.

CH2MHILL.

Legend

Monitoring Sites

- Noxious Weed Site
- Weed Cleaning Station
- Sheldon NWR Noxious Weed Site
- Monitoring Site Plot Area
- Monitoring Site Sample Location
- ROW
- Mile Post
- Pipeline

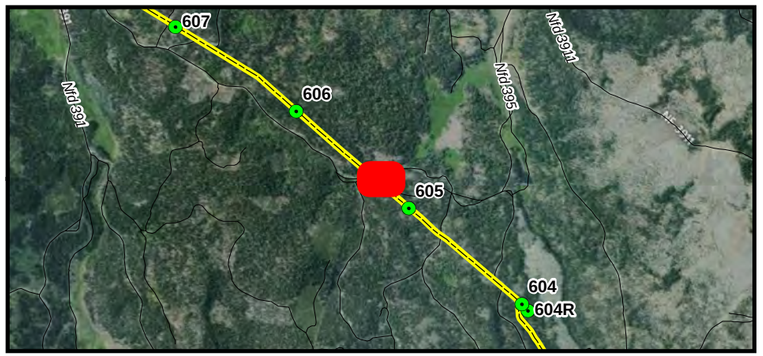

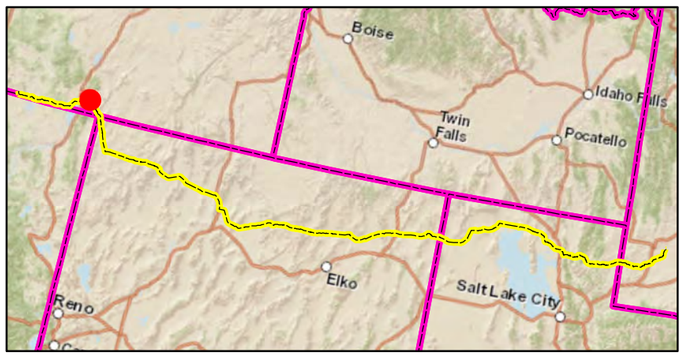

Site - CS-OR-2
Field Mapping
Post-Restoration Monitoring - Spring 2012
Ruby Pipeline Project
Kinder Morgan, Inc

N

0 50 100 Feet

NOTE:
For the weed sites that are along active roadways with no evidence of weed infestation, no plot areas or sample locations were required. However, at some weed sites that fell under this category, plots areas and sample locations were collected.

CH2MHILL.

ATL \\SHARES.CRITIGEN.COM\PROJECTS\GIS\SOTHERN_NATURAL_GAS\SSE_VEGETATION_SURVEY\MAPFILES\SNG_SSE_VEG_ATLANTA_AUSTELL_FINAL.MXD GTWIGG 10/12/2012 2:26:33 PM

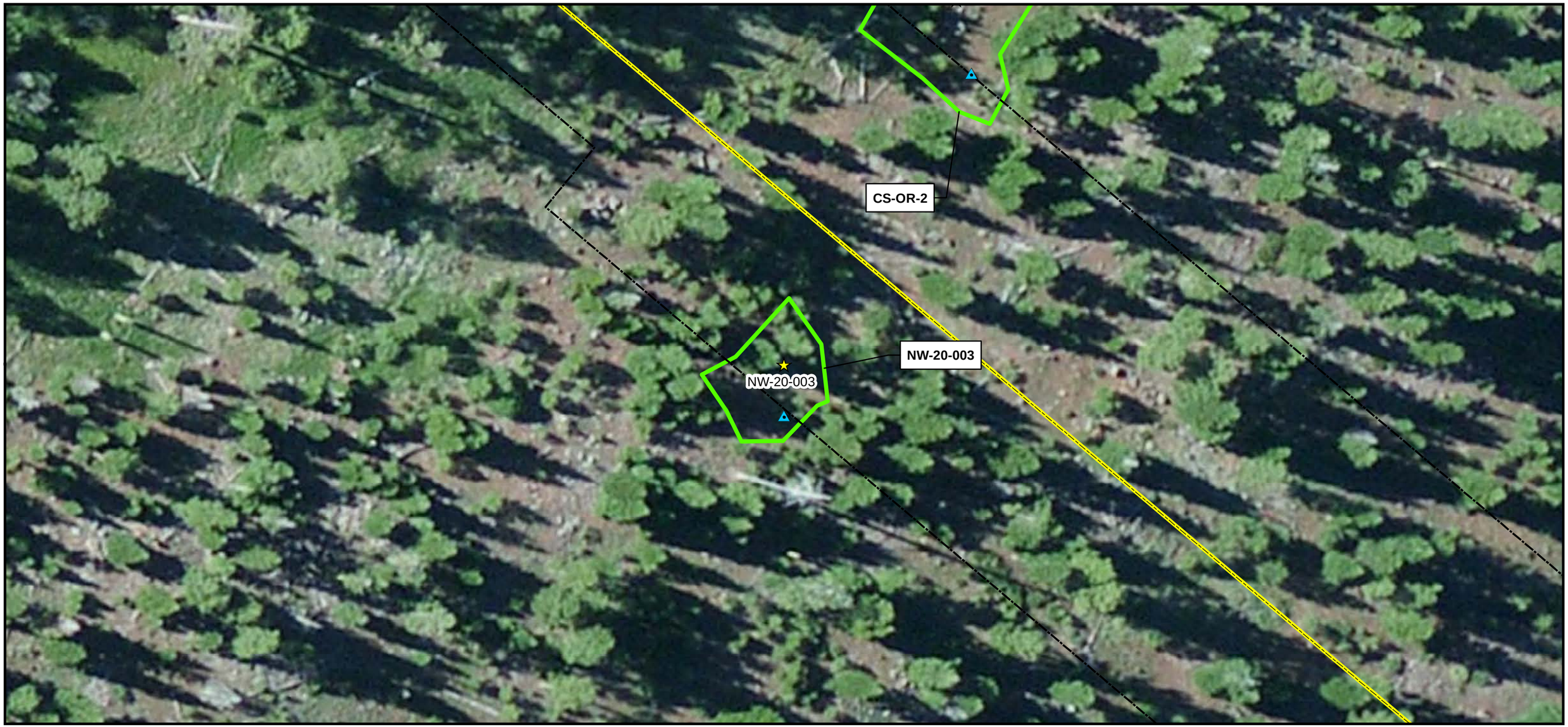

Legend

Monitoring Sites

- Noxious Weed Site
- Weed Cleaning Station
- Sheldon NWR Noxious Weed Site
- Monitoring Site Plot Area
- Monitoring Site Sample Location
- ROW
- Mile Post
- Pipeline

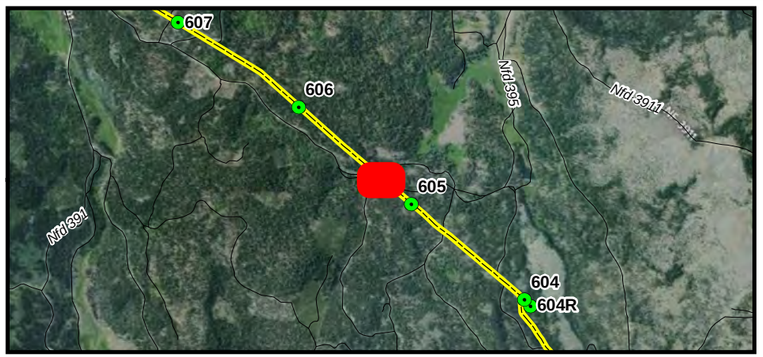

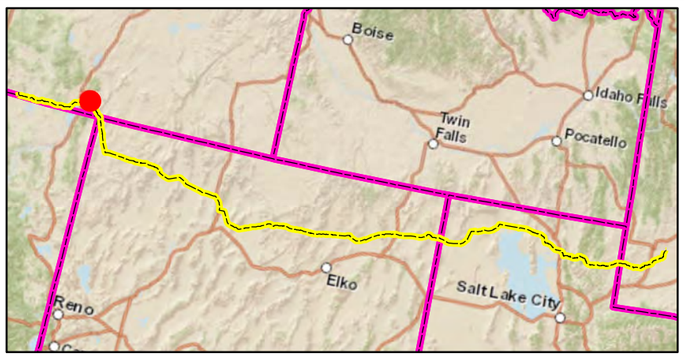

Site - NW-20-003
Field Mapping
Post-Restoration Monitoring - Spring 2012
Ruby Pipeline Project
Kinder Morgan, Inc

N

0 50 100 Feet

NOTE:
For the weed sites that are along active roadways with no evidence of weed infestation, no plot areas or sample locations were required. However, at some weed sites that fell under this category, plots areas and sample locations were collected.

CH2MHILL

ATL \\SHARES.CRITIGEN.COM\PROJECTS\GIS\SOTHERN_NATURAL_GAS\SSE_VEGETATION_SURVEY\MAPFILES\SNG_SSE_VEG_ATLANTA_AUSTELL_FINAL.MXD GTWIGG 10/12/2012 2:26:33 PM

Legend

Monitoring Sites

- Noxious Weed Site
- Weed Cleaning Station
- Sheldon NWR Noxious Weed Site
- Monitoring Site Plot Area
- Monitoring Site Sample Location
- ROW
- Mile Post
- Pipeline

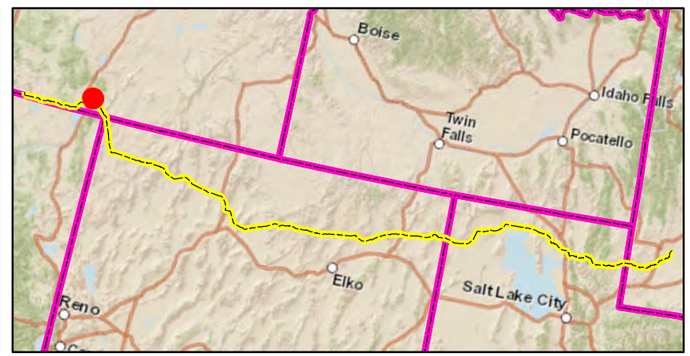

Site - CS-OR-3
Field Mapping
Post-Restoration Monitoring - Spring 2012
Ruby Pipeline Project
Kinder Morgan, Inc

N

0 50 100 Feet

NOTE:
For the weed sites that are along active roadways with no evidence of weed infestation, no plot areas or sample locations were required. However, at some weed sites that fell under this category, plots areas and sample locations were collected.

CH2MHILL.

Legend

Monitoring Sites

- Noxious Weed Site
- Weed Cleaning Station
- Sheldon NWR Noxious Weed Site
- Monitoring Site Plot Area
- Monitoring Site Sample Location
- ROW
- Mile Post
- Pipeline

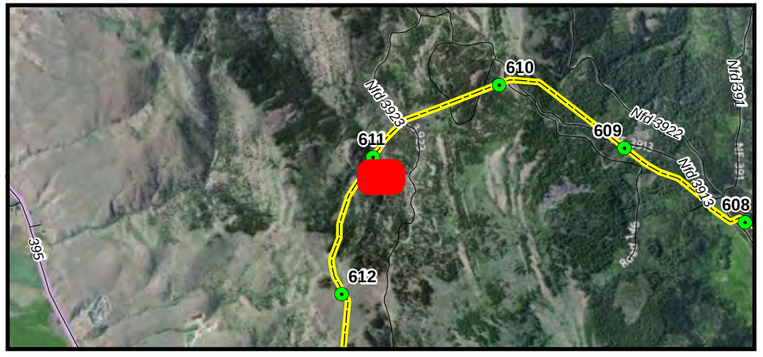

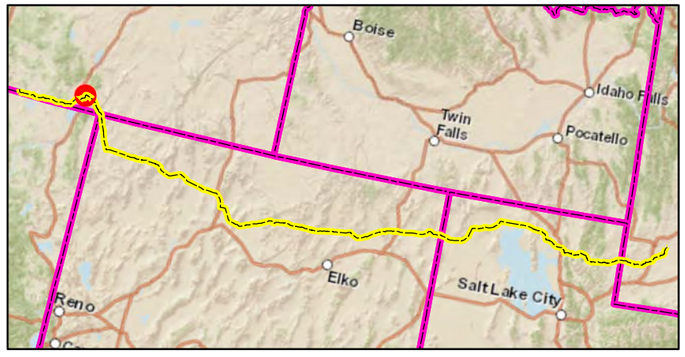

Site - NW-155-003
Field Mapping
Post-Restoration Monitoring - Spring 2012
Ruby Pipeline Project
Kinder Morgan, Inc

N

0 50 100 Feet

NOTE:
For the weed sites that are along active roadways with no evidence of weed infestation, no plot areas or sample locations were required. However, at some weed sites that fell under this category, plots areas and sample locations were collected.

CH2MHILL

ATL \\SHARES.CRITIGEN.COM\PROJECTS\GIS\SOTHERN_NATURAL_GAS\SSE_VEGETATION_SURVEY\MAPFILES\SNG_SSE_VEG_ATLANTA_AUSTELL_FINAL.MXD GTWIGG 10/12/2012 2:26:33 PM

Legend

Monitoring Sites

- Noxious Weed Site
- Weed Cleaning Station
- Sheldon NWR Noxious Weed Site
- Monitoring Site Plot Area
- Monitoring Site Sample Location
- ROW
- Mile Post
- Pipeline

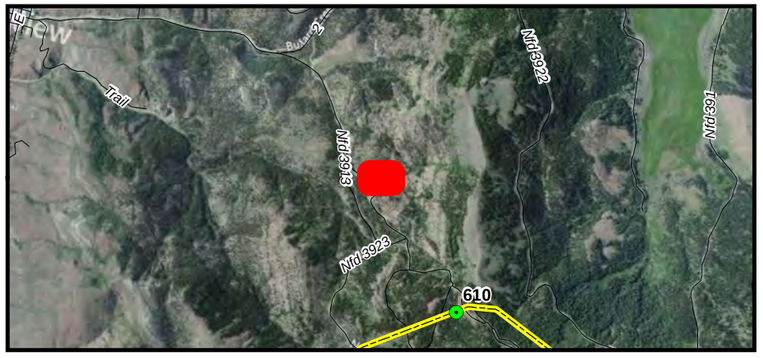

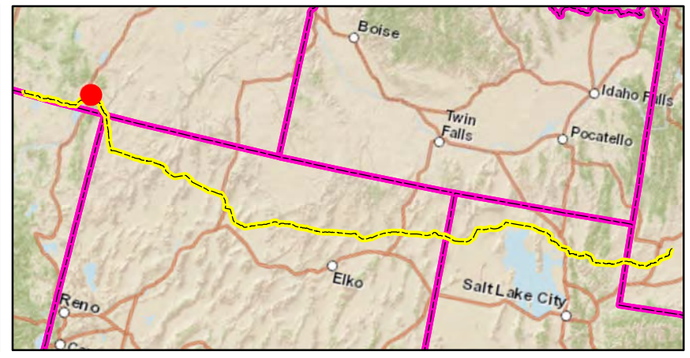

Site - NW-173-020
Field Mapping
Post-Restoration Monitoring - Spring 2012
Ruby Pipeline Project
Kinder Morgan, Inc

N

0 50 100 Feet

NOTE:
For the weed sites that are along active roadways with no evidence of weed infestation, no plot areas or sample locations were required. However, at some weed sites that fell under this category, plots areas and sample locations were collected.

CH2MHILL

ATL \\SHARES.CRITIGEN.COM\PROJECTS\GIS\SOTHERN_NATURAL_GAS\SSE_VEGETATION_SURVEY\MAPFILES\SNG_SSE_VEG_ATLANTA_AUSTELL_FINAL.MXD GTWIGG 10/12/2012 2:26:33 PM

NW-152-005

NW-152-005

NW-152-004

NW-152-004

Legend

Monitoring Sites

- Noxious Weed Site
- Weed Cleaning Station
- Sheldon NWR Noxious Weed Site
- Monitoring Site Plot Area
- Monitoring Site Sample Location
- ROW
- Mile Post
- Pipeline

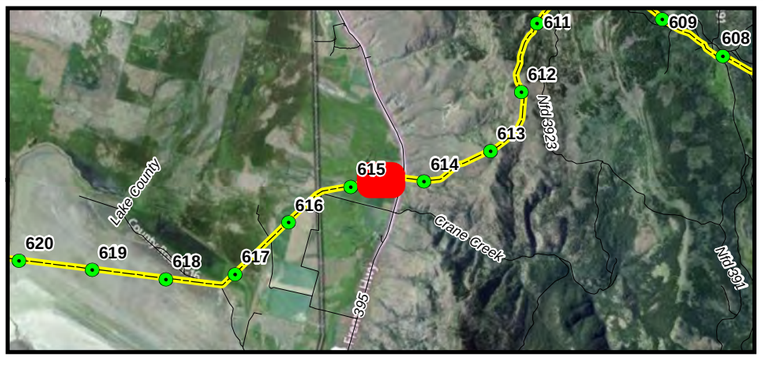

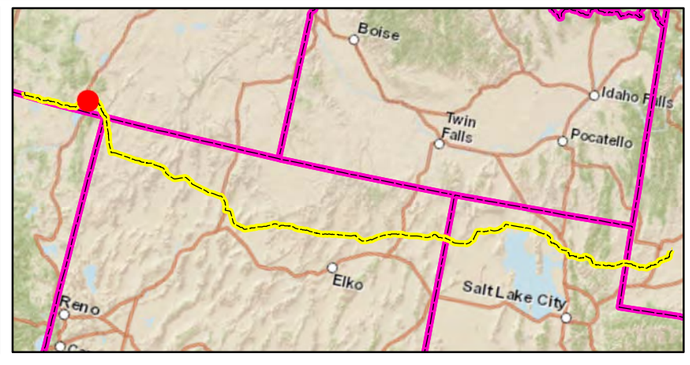

Site - NW-152-004
Field Mapping
Post-Restoration Monitoring - Spring 2012
Ruby Pipeline Project
Kinder Morgan, Inc

N

0 50 100 Feet

NOTE:
For the weed sites that are along active roadways with no evidence of weed infestation, no plot areas or sample locations were required. However, at some weed sites that fell under this category, plots areas and sample locations were collected.

CH2MHILL

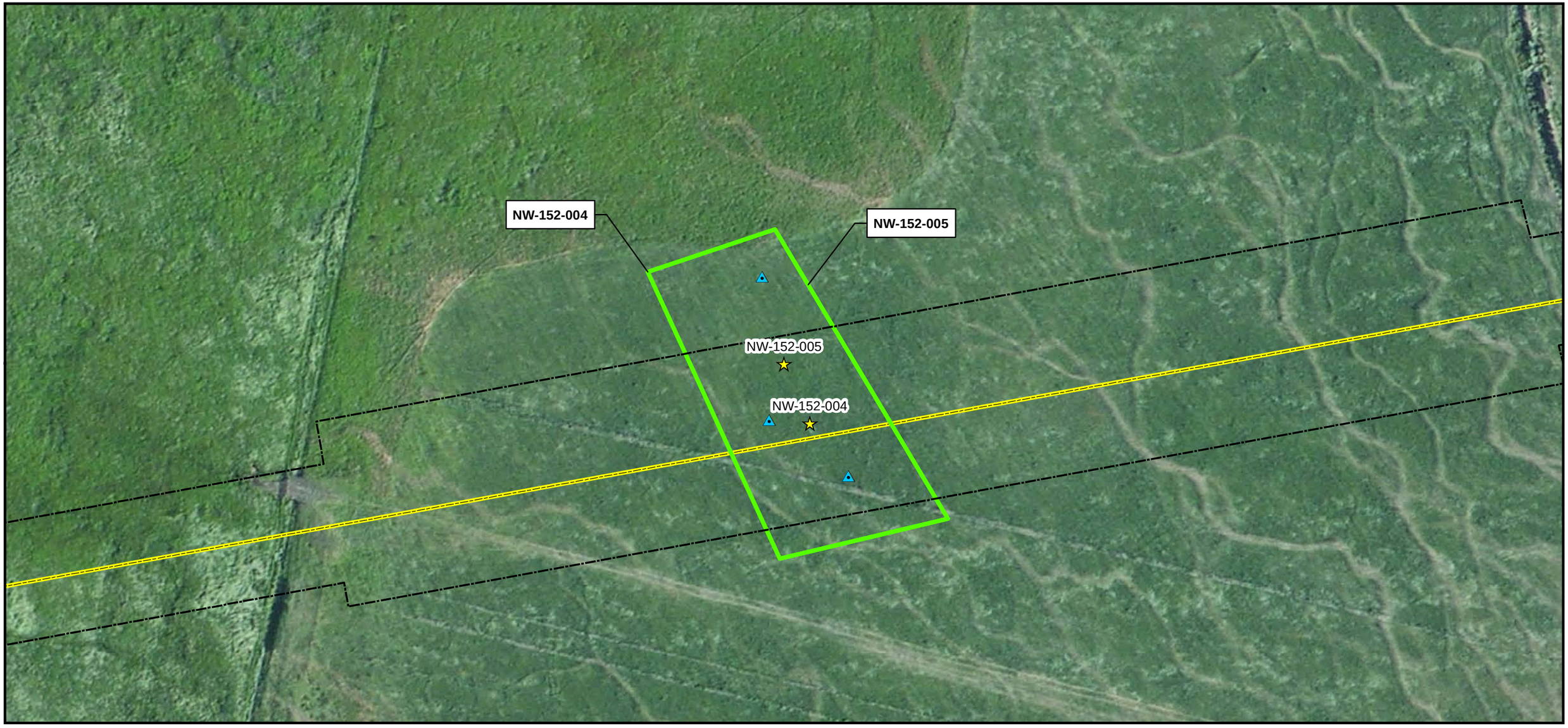

Legend

Monitoring Sites

- Noxious Weed Site
- Weed Cleaning Station
- Sheldon NWR Noxious Weed Site
- Monitoring Site Plot Area
- Monitoring Site Sample Location
- ROW
- Mile Post
- Pipeline

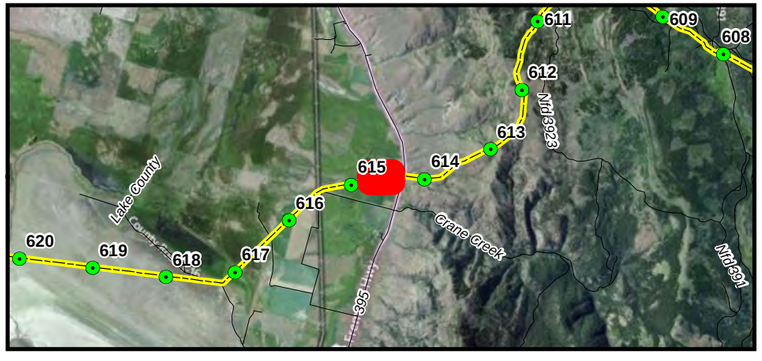

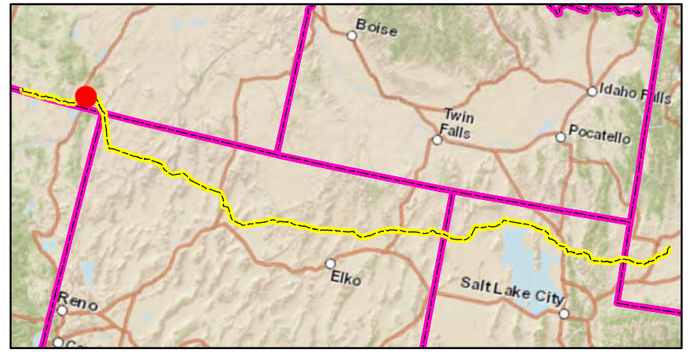

Site - NW-152-005
Field Mapping
Post-Restoration Monitoring - Spring 2012
Ruby Pipeline Project
Kinder Morgan, Inc

N

0 50 100 Feet

NOTE:
For the weed sites that are along active roadways with no evidence of weed infestation, no plot areas or sample locations were required. However, at some weed sites that fell under this category, plots areas and sample locations were collected.

CH2MHILL

ATL \\SHARES.CRITIGEN.COM\PROJECTS\GIS\SOTHERN_NATURAL_GAS\SSE_VEGETATION_SURVEY\MAPFILES\SNG_SSE_VEG_ATLANTA_AUSTELL_FINAL.MXD GTWIGG 10/12/2012 2:26:33 PM

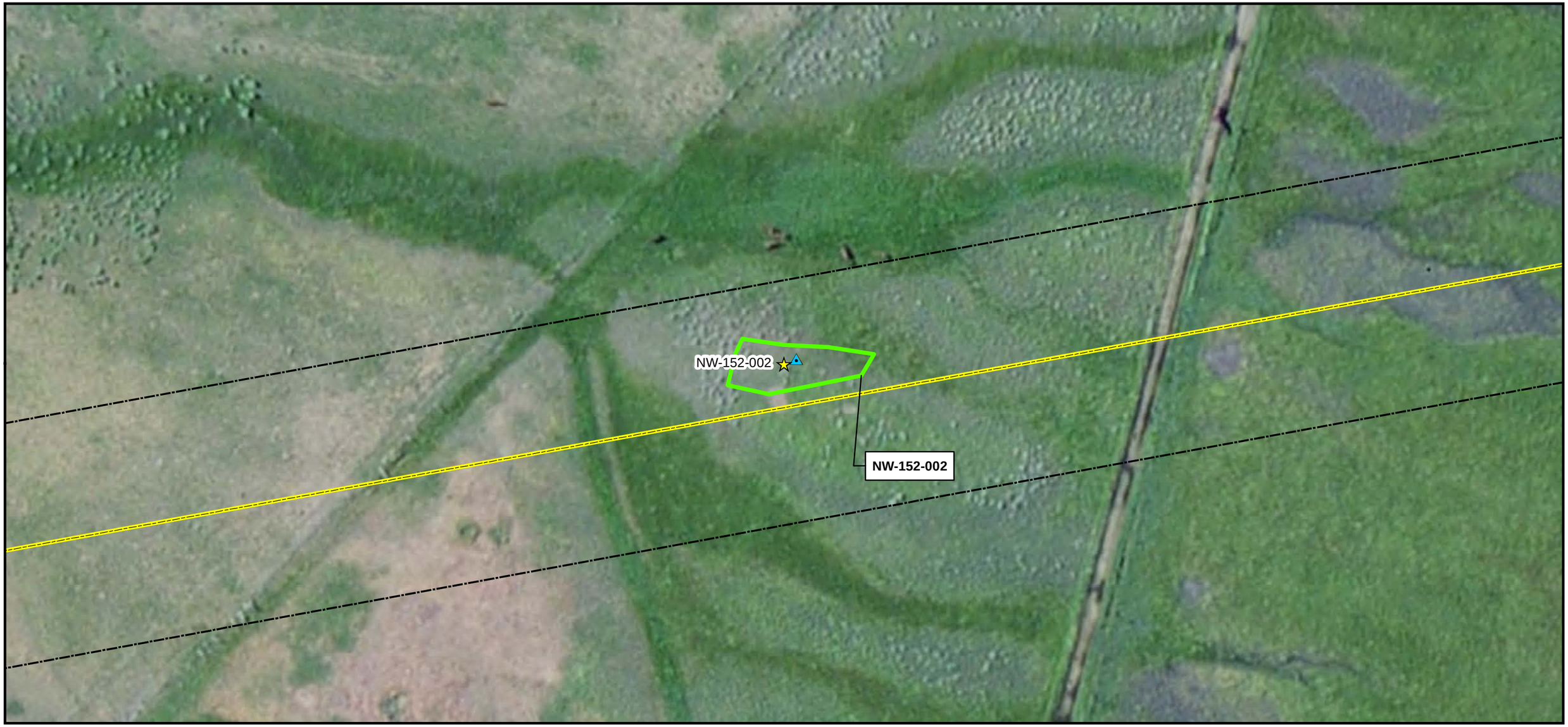

Legend

Monitoring Sites

- Noxious Weed Site
- Weed Cleaning Station
- Sheldon NWR Noxious Weed Site
- Monitoring Site Plot Area
- Monitoring Site Sample Location
- ROW
- Mile Post
- Pipeline

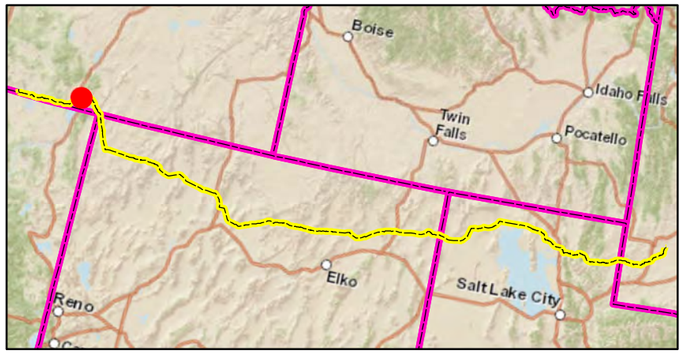

Site - NW-152-002
Field Mapping
Post-Restoration Monitoring - Spring 2012
Ruby Pipeline Project
Kinder Morgan, Inc

N

0 50 100 Feet

NOTE:
For the weed sites that are along active roadways with no evidence of weed infestation, no plot areas or sample locations were required. However, at some weed sites that fell under this category, plots areas and sample locations were collected.

Sheet 23 of 203

CH2MHILL

ATL \\SHARES.CRITIGEN.COM\PROJECTS\GIS\SOTHERN_NATURAL_GAS\SSE_VEGETATION_SURVEY\MAPFILES\SNG_SSE_VEG_ATLANTA_AUSTELL_FINAL.MXD GTWIGG 10/12/2012 2:26:33 PM

Legend

Monitoring Sites

- Noxious Weed Site
- Weed Cleaning Station
- Sheldon NWR Noxious Weed Site
- Monitoring Site Plot Area
- Monitoring Site Sample Location
- ROW
- Mile Post
- Pipeline

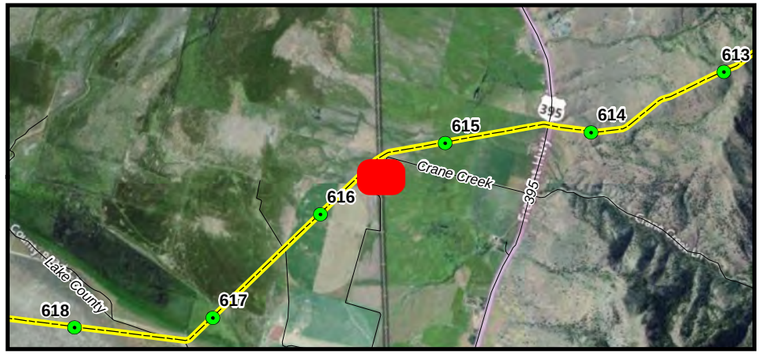

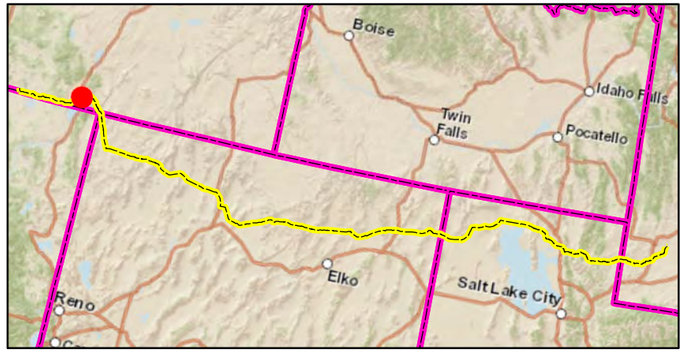

Site - NW-152-023
Field Mapping
Post-Restoration Monitoring - Spring 2012
Ruby Pipeline Project
Kinder Morgan, Inc

N

0 50 100 Feet

NOTE:
For the weed sites that are along active roadways with no evidence of weed infestation, no plot areas or sample locations were required. However, at some weed sites that fell under this category, plots areas and sample locations were collected.

CH2MHILL

ATL \\SHARES.CRITIGEN.COM\PROJECTS\GIS\SOTHERN_NATURAL_GAS\SSE_VEGETATION_SURVEY\MAPFILES\SNG_SSE_VEG_ATLANTA_AUSTELL_FINAL.MXD GTWIGG 10/12/2012 2:26:33 PM

Legend

Monitoring Sites

- Noxious Weed Site
- Weed Cleaning Station
- Sheldon NWR Noxious Weed Site
- Monitoring Site Plot Area
- Monitoring Site Sample Location
- ROW
- Mile Post
- Pipeline

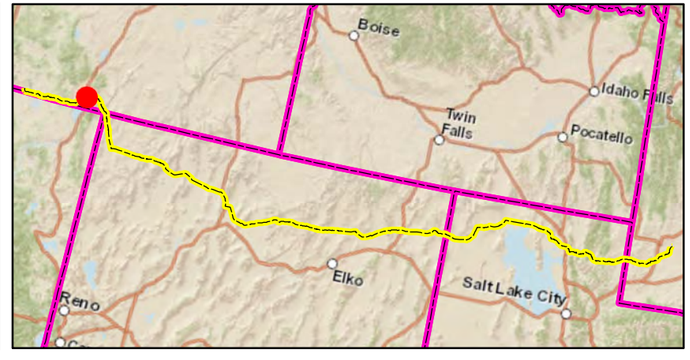

Site - NW-152-020
Field Mapping
Post-Restoration Monitoring - Spring 2012
Ruby Pipeline Project
Kinder Morgan, Inc

N

0 50 100 Feet

NOTE:
For the weed sites that are along active roadways with no evidence of weed infestation, no plot areas or sample locations were required. However, at some weed sites that fell under this category, plots areas and sample locations were collected.

CH2MHILL

Legend

Monitoring Sites

- Noxious Weed Site
- Weed Cleaning Station
- Sheldon NWR Noxious Weed Site
- Monitoring Site Plot Area
- Monitoring Site Sample Location
- ROW
- Mile Post
- Pipeline

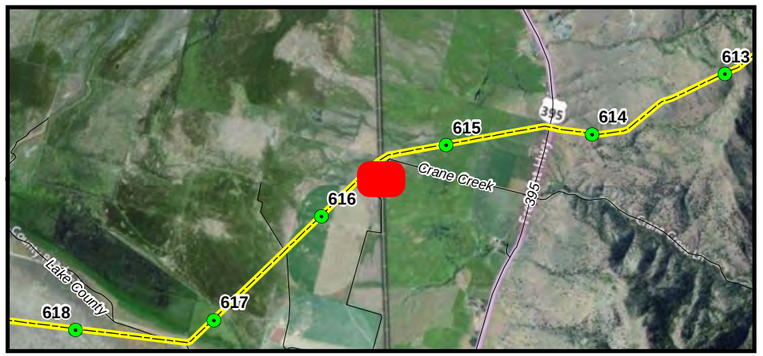

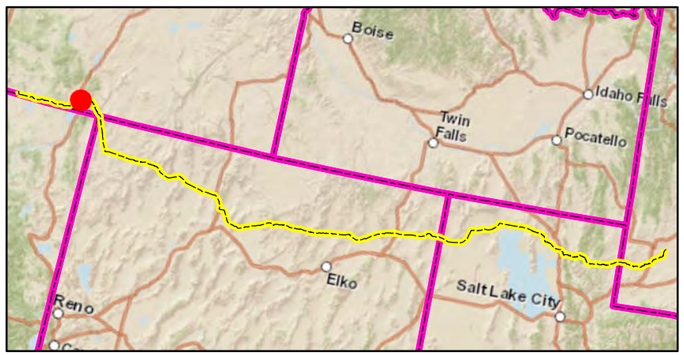

Site - NW-152-022
Field Mapping
Post-Restoration Monitoring - Spring 2012
Ruby Pipeline Project
Kinder Morgan, Inc

N

0 50 100 Feet

NOTE:
For the weed sites that are along active roadways with no evidence of weed infestation, no plot areas or sample locations were required. However, at some weed sites that fell under this category, plots areas and sample locations were collected.

CH2MHILL

ATL \\SHARES.CRITIGEN.COM\PROJECTS\GIS\SOTHERN_NATURAL_GAS\SSE_VEGETATION_SURVEY\MAPFILES\SNG_SSE_VEG_ATLANTA_AUSTELL_FINAL.MXD GTWIGG 10/12/2012 2:26:33 PM

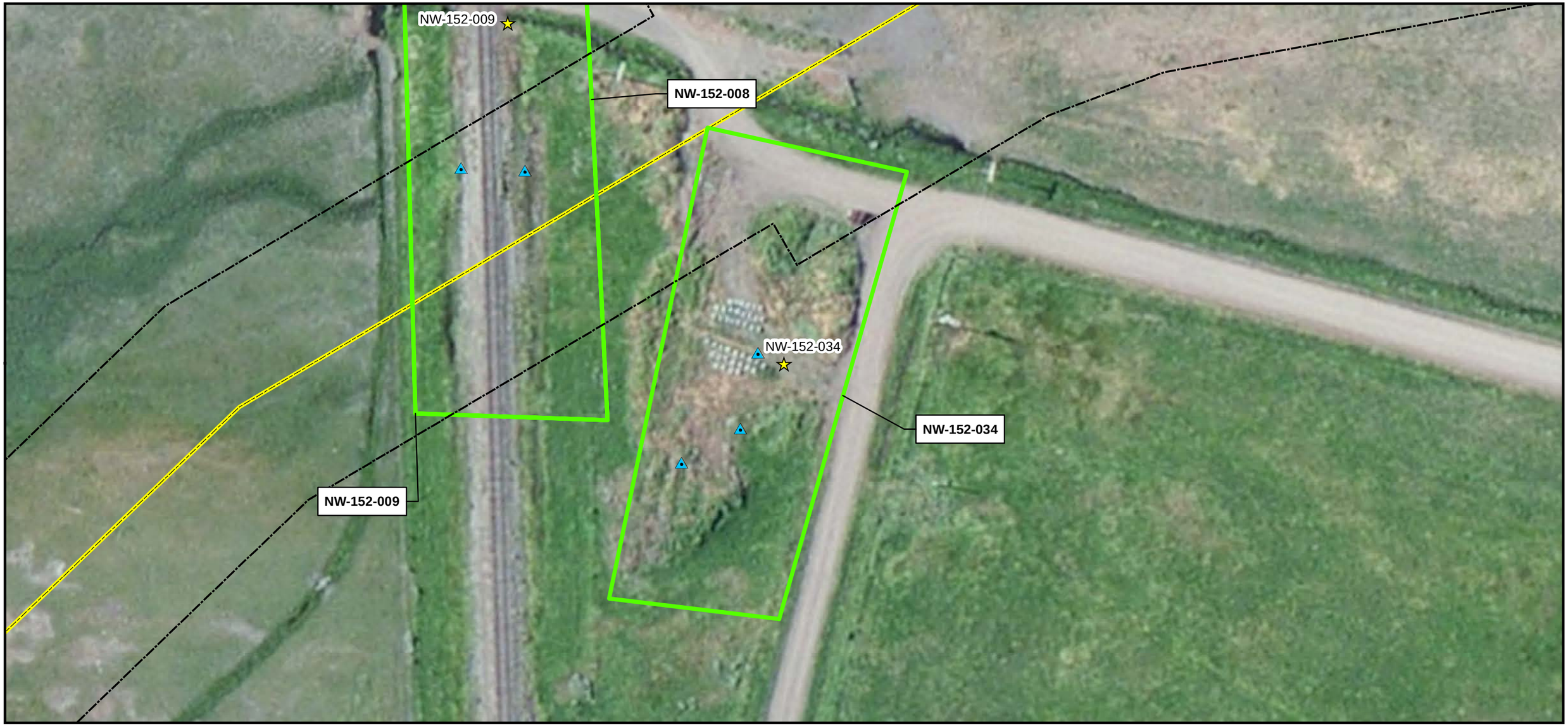

Legend

Monitoring Sites

- Noxious Weed Site
- Weed Cleaning Station
- Sheldon NWR Noxious Weed Site
- Monitoring Site Plot Area
- Monitoring Site Sample Location
- ROW
- Mile Post
- Pipeline

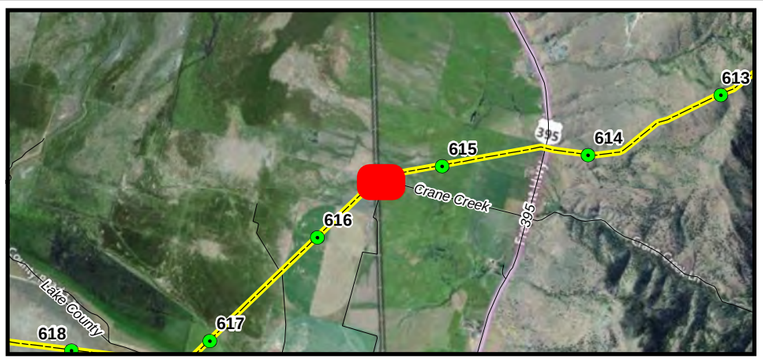

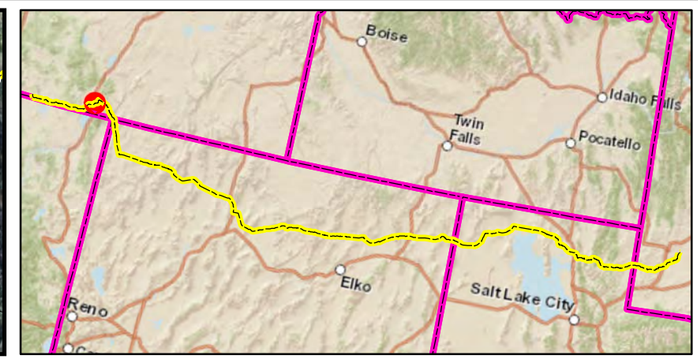

Site - NW-152-034
Field Mapping
Post-Restoration Monitoring - Spring 2012
Ruby Pipeline Project
Kinder Morgan, Inc

N

0 50 100 Feet

NOTE:
For the weed sites that are along active roadways with no evidence of weed infestation, no plot areas or sample locations were required. However, at some weed sites that fell under this category, plots areas and sample locations were collected.

CH2MHILL.

ATL \\SHARES.CRITIGEN.COM\PROJECTS\GIS\SOTHERN_NATURAL_GAS\SSE_VEGETATION_SURVEY\MAPFILES\SNG_SSE_VEG_ATLANTA_AUSTELL_FINAL.MXD GTWIGG 10/12/2012 2:26:33 PM

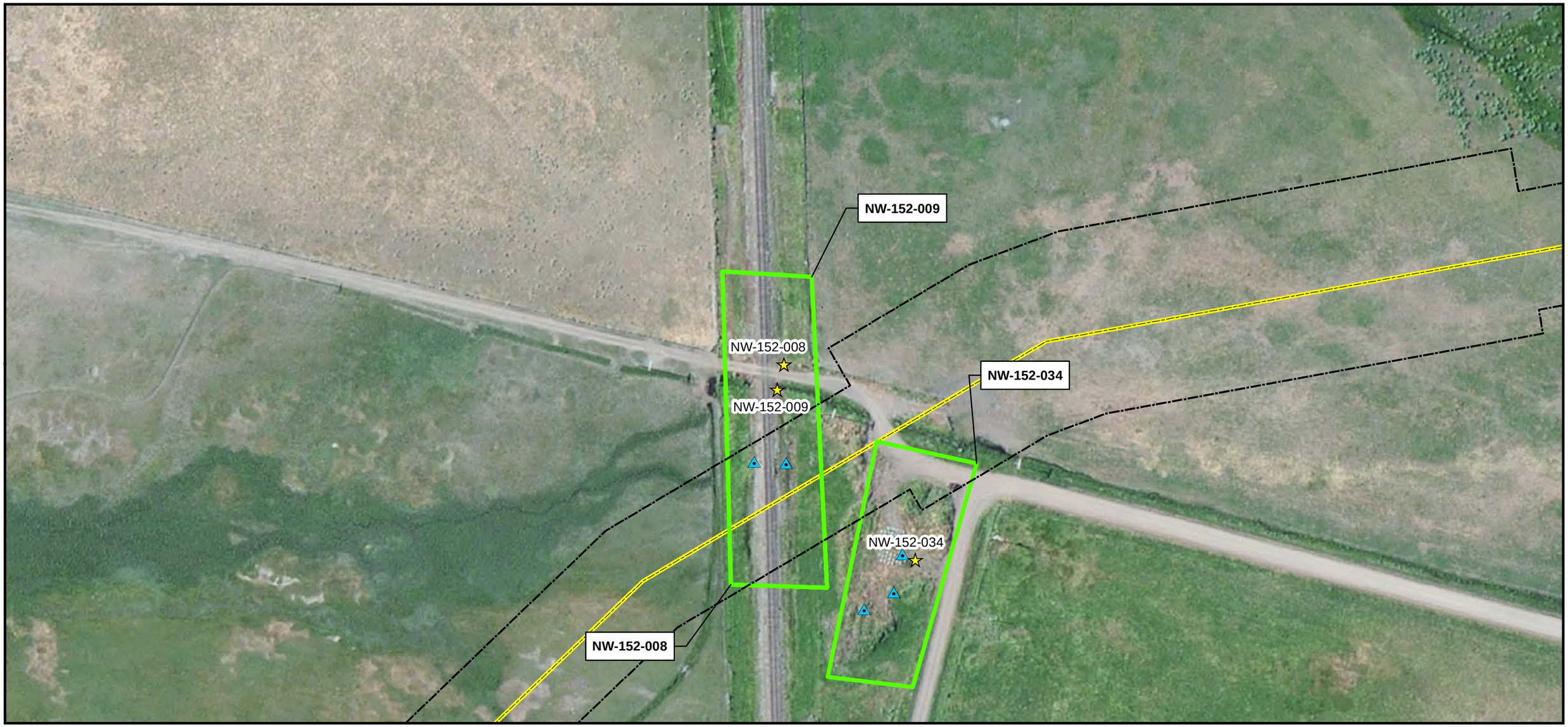

Legend

Monitoring Sites

- Noxious Weed Site
- Weed Cleaning Station
- Sheldon NWR Noxious Weed Site
- Monitoring Site Plot Area
- Monitoring Site Sample Location
- ROW
- Mile Post
- Pipeline

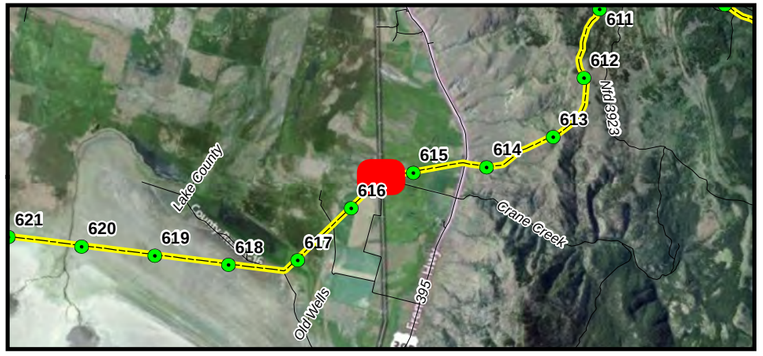

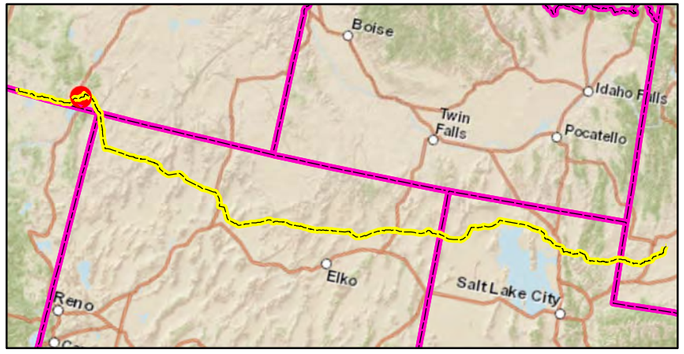

Site - NW-152-008
Field Mapping
Post-Restoration Monitoring - Spring 2012
Ruby Pipeline Project
Kinder Morgan, Inc

N

0 50 100 Feet

NOTE:
For the weed sites that are along active roadways with no evidence of weed infestation, no plot areas or sample locations were required. However, at some weed sites that fell under this category, plots areas and sample locations were collected.

Sheet 28 of 203

CH2MHILL

ATL \\SHARES.CRITIGEN.COM\PROJECTS\GIS\SOTHERN_NATURAL_GAS\SSE_VEGETATION_SURVEY\MAPFILES\SNG_SSE_VEG_ATLANTA_AUSTELL_FINAL.MXD GTWIGG 10/12/2012 2:26:33 PM

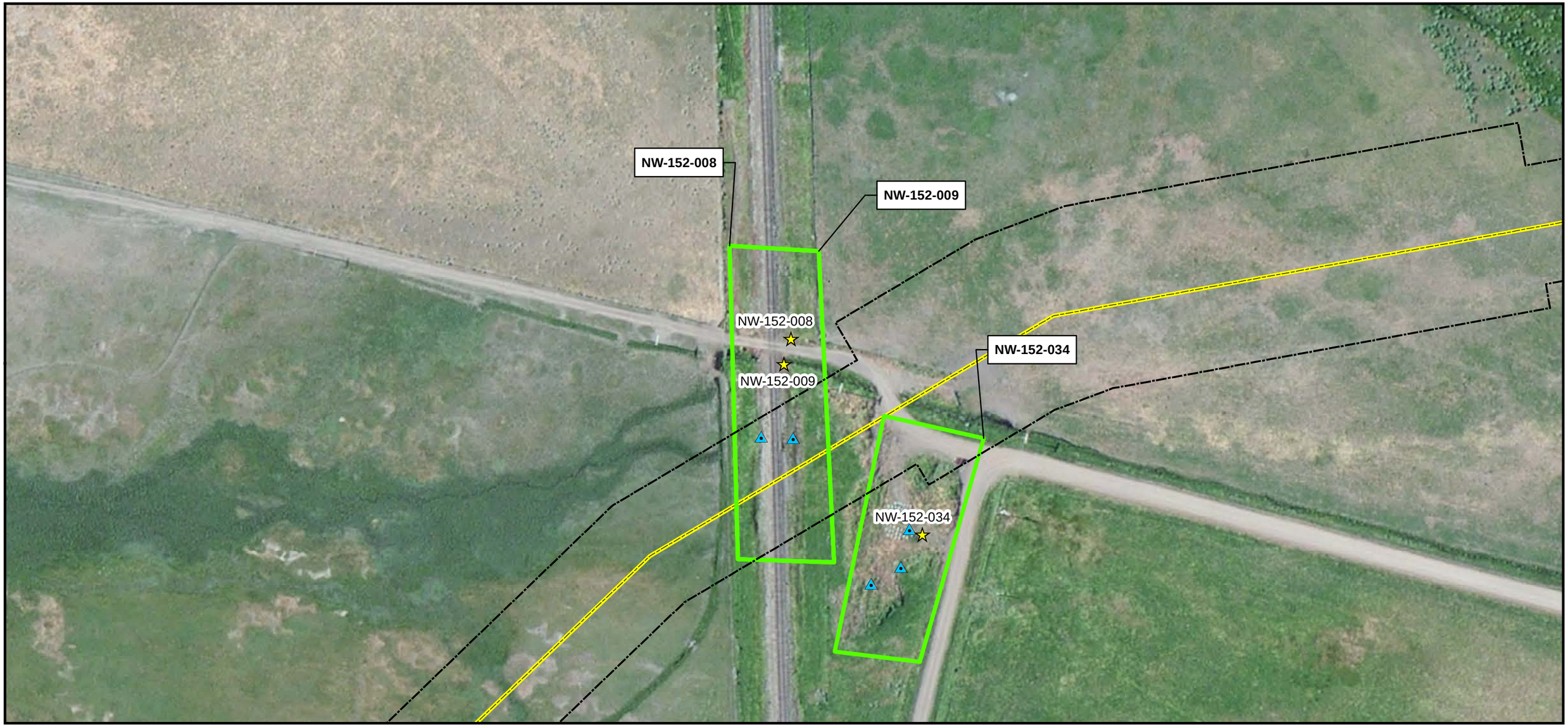

Legend

Monitoring Sites

- Noxious Weed Site
- Weed Cleaning Station
- Sheldon NWR Noxious Weed Site
- Monitoring Site Plot Area
- Monitoring Site Sample Location
- ROW
- Mile Post
- Pipeline

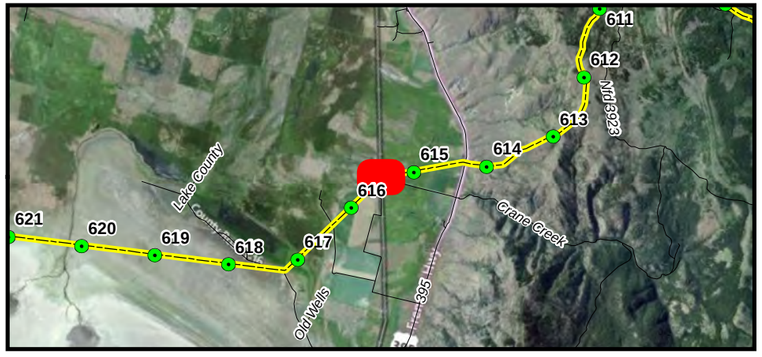

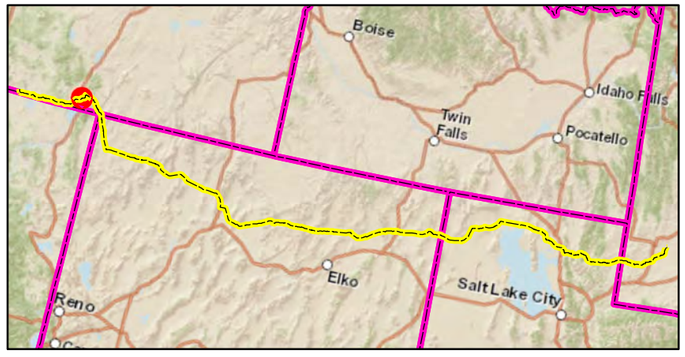

Site - NW-152-009
Field Mapping
Post-Restoration Monitoring - Spring 2012
Ruby Pipeline Project
Kinder Morgan, Inc

N

0 50 100 Feet

NOTE:
For the weed sites that are along active roadways with no evidence of weed infestation, no plot areas or sample locations were required. However, at some weed sites that fell under this category, plots areas and sample locations were collected.

Sheet 29 of 203

CH2MHILL

ATL \\SHARES.CRITIGEN.COM\PROJECTS\GIS\SOTHERN_NATURAL_GAS\SSE_VEGETATION_SURVEY\MAPFILES\SNG_SSE_VEG_ATLANTA_AUSTELL_FINAL.MXD GTWIGG 10/12/2012 2:26:33 PM

Legend

Monitoring Sites

- Noxious Weed Site
- Weed Cleaning Station
- Sheldon NWR Noxious Weed Site
- Monitoring Site Plot Area
- Monitoring Site Sample Location
- ROW
- Mile Post
- Pipeline

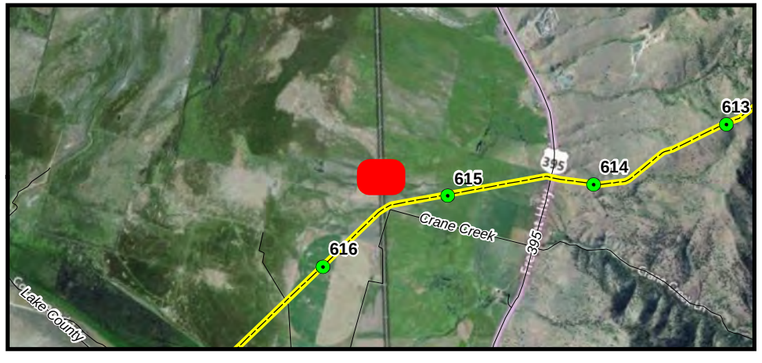

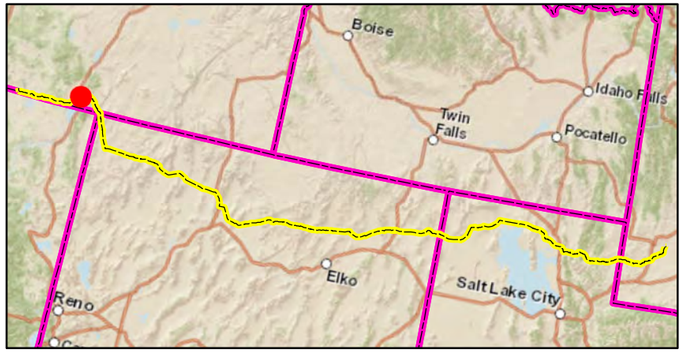

Site - NW-21-010
Field Mapping
Post-Restoration Monitoring - Spring 2012
Ruby Pipeline Project
Kinder Morgan, Inc

N

0 50 100 Feet

NOTE:
For the weed sites that are along active roadways with no evidence of weed infestation, no plot areas or sample locations were required. However, at some weed sites that fell under this category, plots areas and sample locations were collected.

CH2MHILL

Legend

Monitoring Sites

- Noxious Weed Site
- Weed Cleaning Station
- Sheldon NWR Noxious Weed Site
- Monitoring Site Plot Area
- Monitoring Site Sample Location
- ROW
- Mile Post
- Pipeline

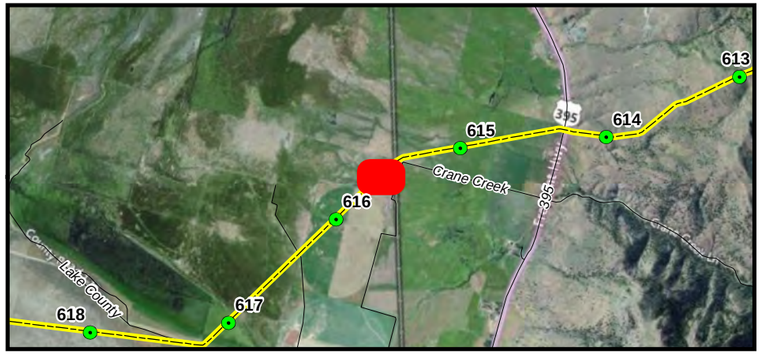

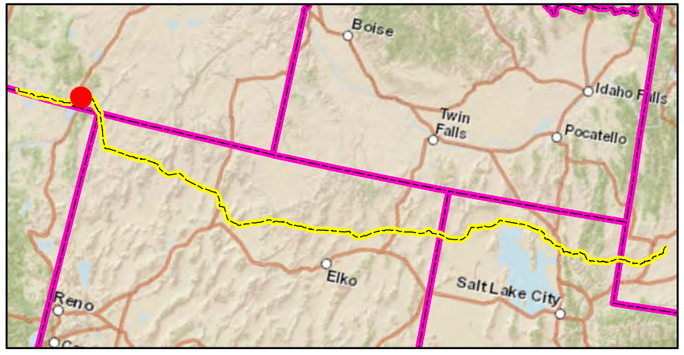

Site - NW-361-006
Field Mapping
Post-Restoration Monitoring - Spring 2012
Ruby Pipeline Project
Kinder Morgan, Inc

N

0 50 100 Feet

NOTE:
For the weed sites that are along active roadways with no evidence of weed infestation, no plot areas or sample locations were required. However, at some weed sites that fell under this category, plots areas and sample locations were collected.

CH2MHILL

ATL \\SHARES.CRITIGEN.COM\PROJECTS\GIS\SOTHERN_NATURAL_GAS\SSE_VEGETATION_SURVEY\MAPFILES\SNG_SSE_VEG_ATLANTA_AUSTELL_FINAL.MXD GTWIGG 10/12/2012 2:26:33 PM

Legend

Monitoring Sites

- Noxious Weed Site
- Weed Cleaning Station
- Sheldon NWR Noxious Weed Site
- Monitoring Site Plot Area
- Monitoring Site Sample Location
- ROW
- Mile Post
- Pipeline

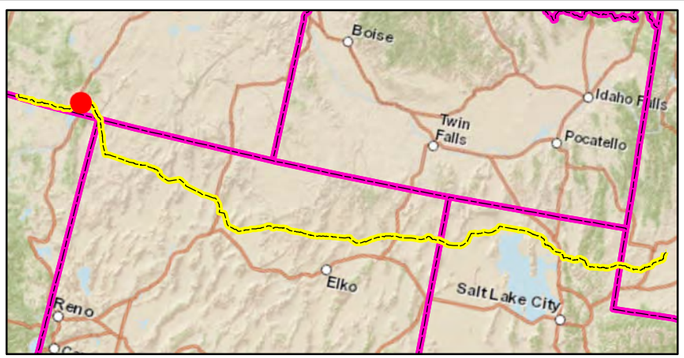

Site - NW-21-011
Field Mapping
Post-Restoration Monitoring - Spring 2012
Ruby Pipeline Project
Kinder Morgan, Inc

N

0 50 100 Feet

NOTE:
For the weed sites that are along active roadways with no evidence of weed infestation, no plot areas or sample locations were required. However, at some weed sites that fell under this category, plots areas and sample locations were collected.

CH2MHILL.

Legend

Monitoring Sites

- Noxious Weed Site
- Weed Cleaning Station
- Sheldon NWR Noxious Weed Site
- Monitoring Site Plot Area
- Monitoring Site Sample Location
- ROW
- Mile Post
- Pipeline

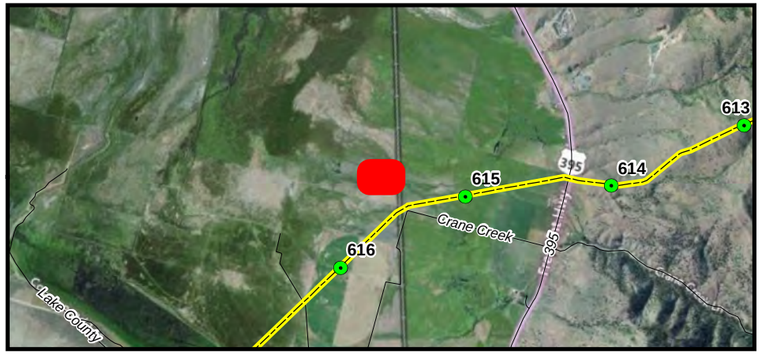

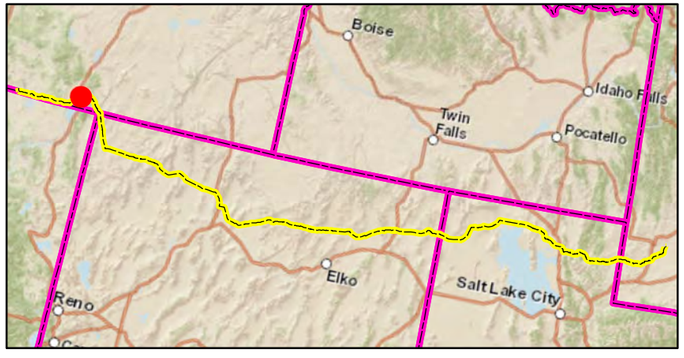

Site - NW-21-012
Field Mapping
Post-Restoration Monitoring - Spring 2012
Ruby Pipeline Project
Kinder Morgan, Inc

N

0 50 100 Feet

NOTE:
For the weed sites that are along active roadways with no evidence of weed infestation, no plot areas or sample locations were required. However, at some weed sites that fell under this category, plots areas and sample locations were collected.

Sheet 33 of 203

CH2MHILL

ATL \\SHARES.CRITIGEN.COM\PROJECTS\GIS\SOTHERN_NATURAL_GAS\SSE_VEGETATION_SURVEY\MAPFILES\SNG_SSE_VEG_ATLANTA_AUSTELL_FINAL.MXD GTWIGG 10/12/2012 2:26:33 PM

NW-21-026

NW-12-013

NW-12-013

NW-21-026

NW-21-012

NW-21-012

Legend

Monitoring Sites

- Noxious Weed Site
- Weed Cleaning Station
- Sheldon NWR Noxious Weed Site
- Monitoring Site Plot Area
- Monitoring Site Sample Location
- ROW
- Mile Post
- Pipeline

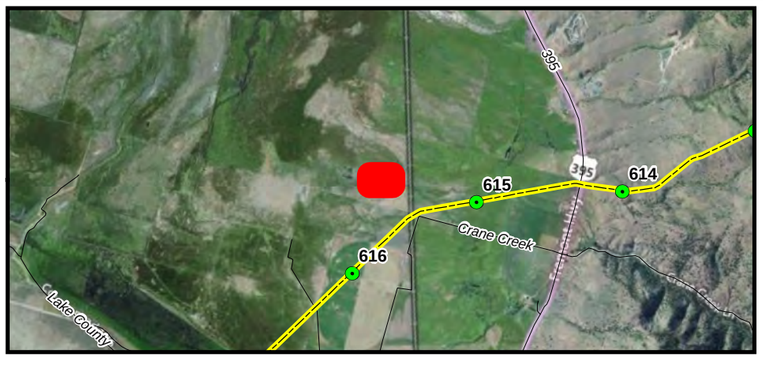

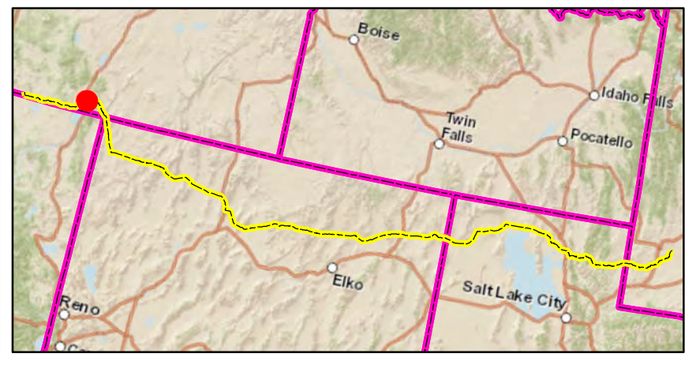

Site - NW-21-026
Field Mapping
Post-Restoration Monitoring - Spring 2012
Ruby Pipeline Project
Kinder Morgan, Inc

N

0 50 100 Feet

NOTE:
For the weed sites that are along active roadways with no evidence of weed infestation, no plot areas or sample locations were required. However, at some weed sites that fell under this category, plots areas and sample locations were collected.

CH2MHILL

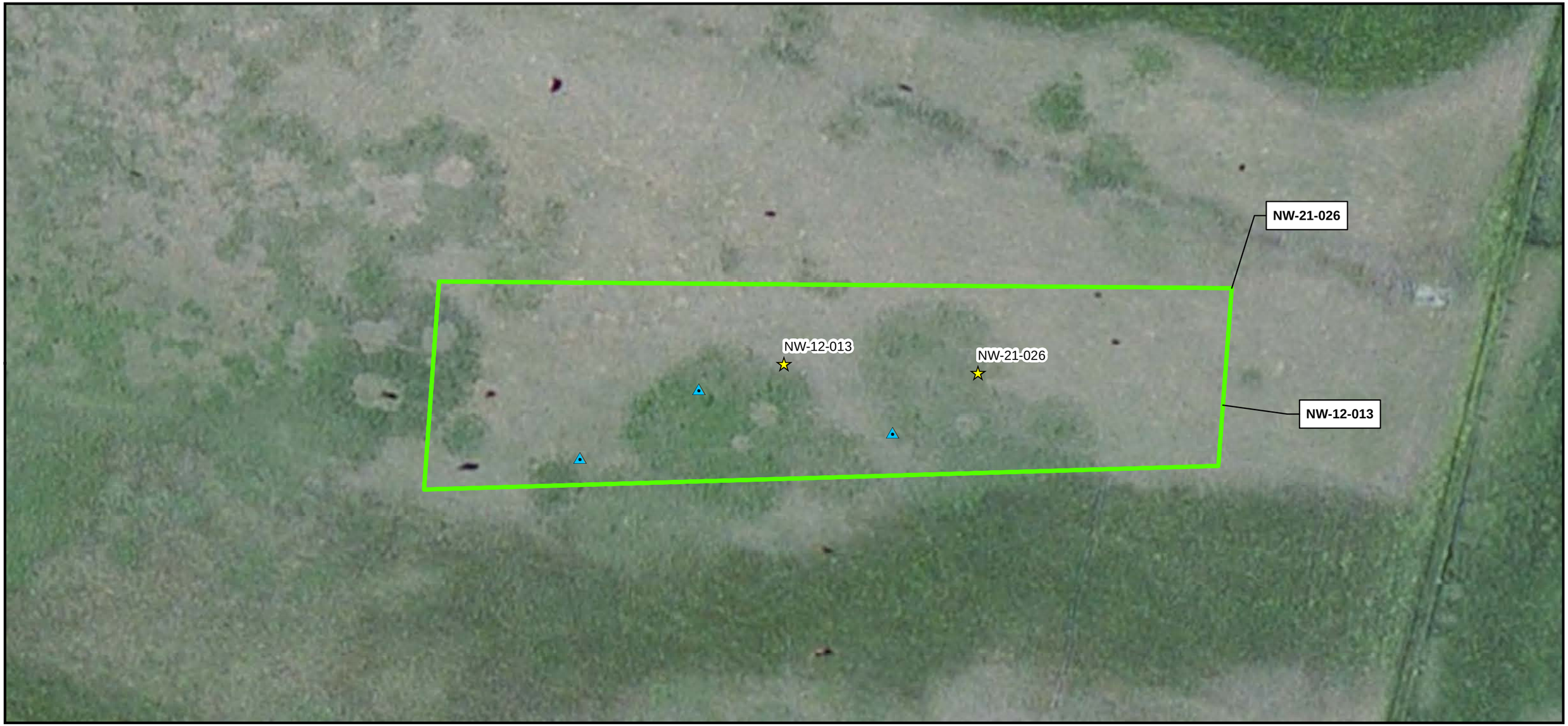

Legend

Monitoring Sites

- Noxious Weed Site
- Weed Cleaning Station
- Sheldon NWR Noxious Weed Site
- Monitoring Site Plot Area
- Monitoring Site Sample Location
- ROW
- Mile Post
- Pipeline

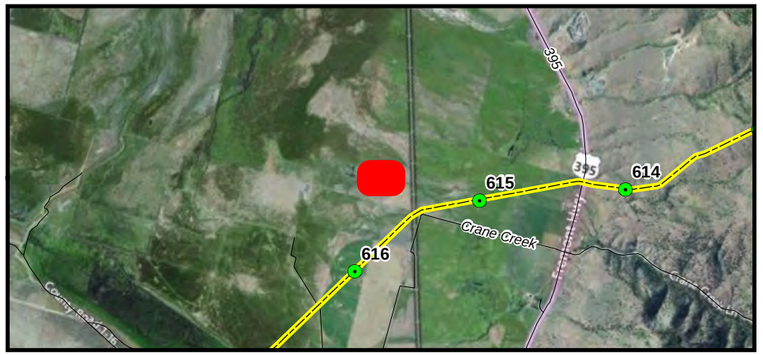

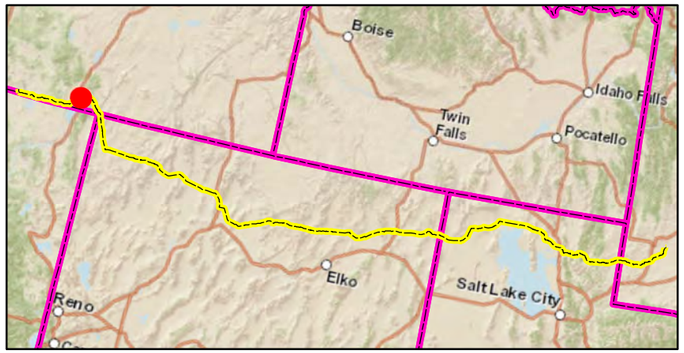

Site - NW-12-013
Field Mapping
Post-Restoration Monitoring - Spring 2012
Ruby Pipeline Project
Kinder Morgan, Inc

N

0 50 100 Feet

NOTE:
For the weed sites that are along active roadways with no evidence of weed infestation, no plot areas or sample locations were required. However, at some weed sites that fell under this category, plots areas and sample locations were collected.

CH2MHILL

ATL \\SHARES.CRITIGEN.COM\PROJECTS\GIS\SOTHERN_NATURAL_GAS\SSE_VEGETATION_SURVEY\MAPFILES\SNG_SSE_VEG_ATLANTA_AUSTELL_FINAL.MXD GTWIGG 10/12/2012 2:26:33 PM

Legend

Monitoring Sites

- Noxious Weed Site
- Weed Cleaning Station
- Sheldon NWR Noxious Weed Site
- Monitoring Site Plot Area
- Monitoring Site Sample Location
- ROW
- Mile Post
- Pipeline

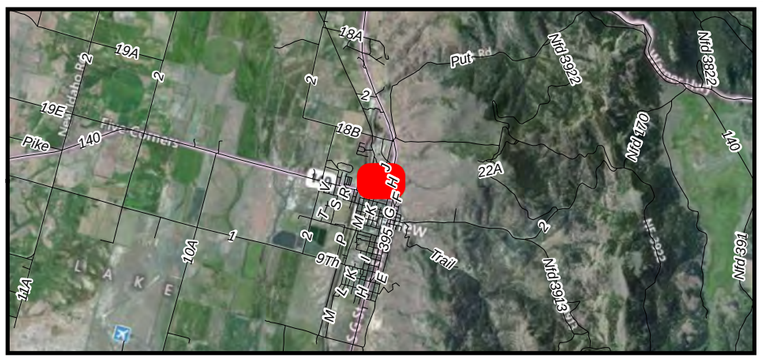

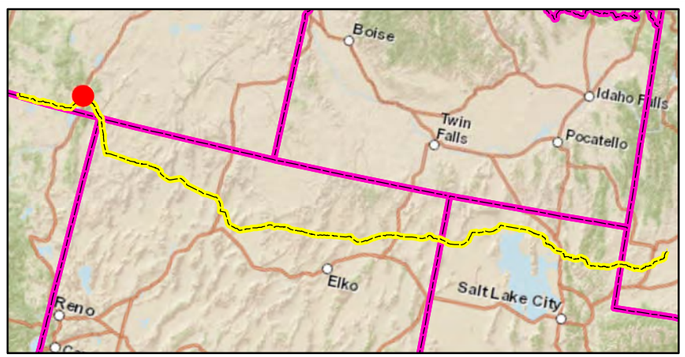

Site - NW-333-002
Field Mapping
Post-Restoration Monitoring - Spring 2012
Ruby Pipeline Project
Kinder Morgan, Inc

N

0 50 100 Feet

NOTE:
For the weed sites that are along active roadways with no evidence of weed infestation, no plot areas or sample locations were required. However, at some weed sites that fell under this category, plots areas and sample locations were collected.

Sheet 36 of 203

CH2MHILL.

ATL \\SHARES.CRITIGEN.COM\PROJECTS\GIS\SOTHERN_NATURAL_GAS\SSE_VEGETATION_SURVEY\MAPFILES\SNG_SSE_VEG_ATLANTA_AUSTELL_FINAL.MXD GTWIGG 10/12/2012 2:26:33 PM

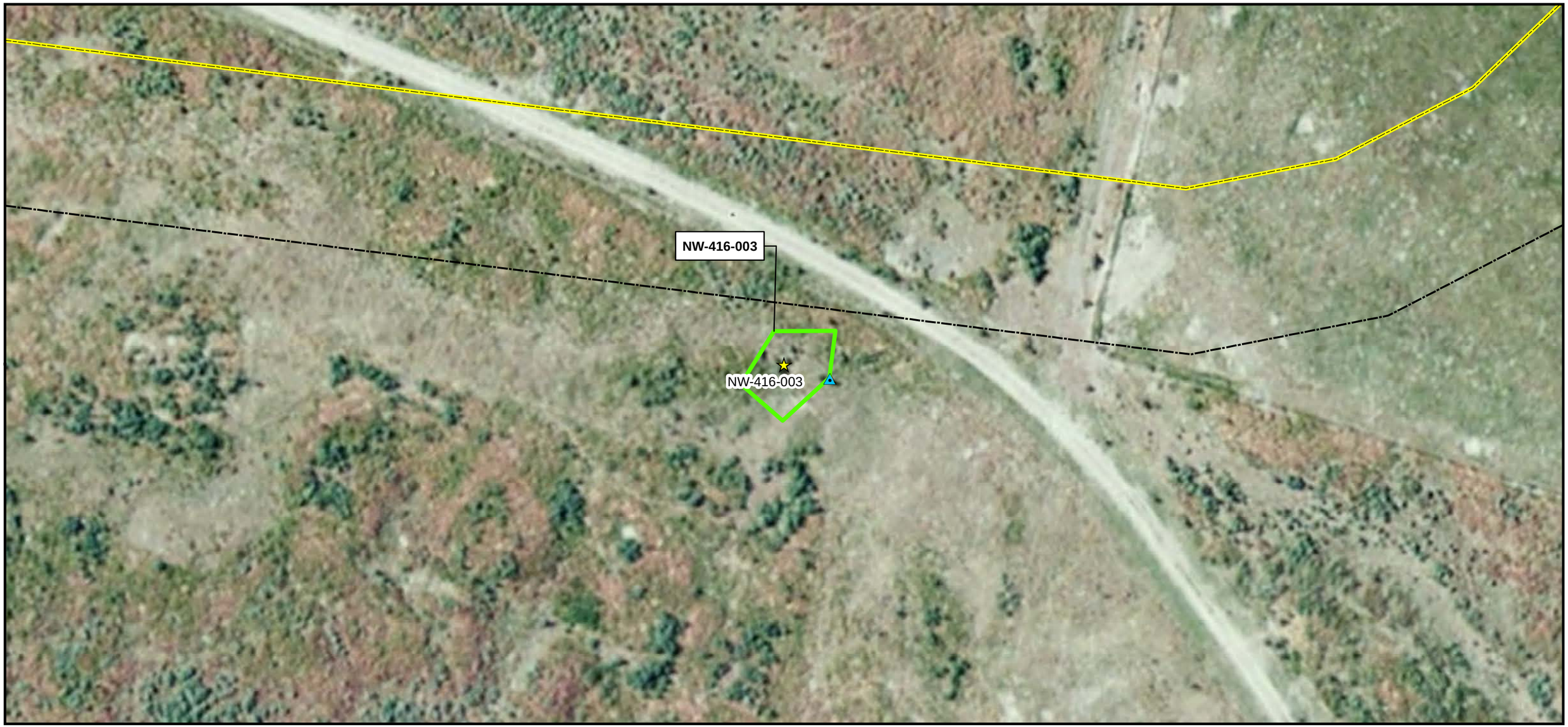

Legend

Monitoring Sites

- Noxious Weed Site
- Weed Cleaning Station
- Sheldon NWR Noxious Weed Site
- Monitoring Site Plot Area
- Monitoring Site Sample Location
- ROW
- Mile Post
- Pipeline

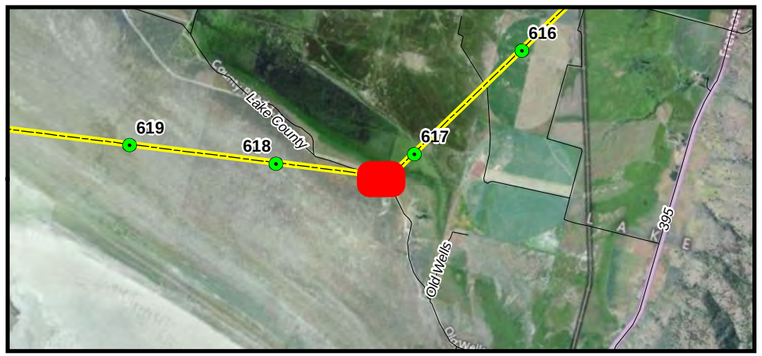

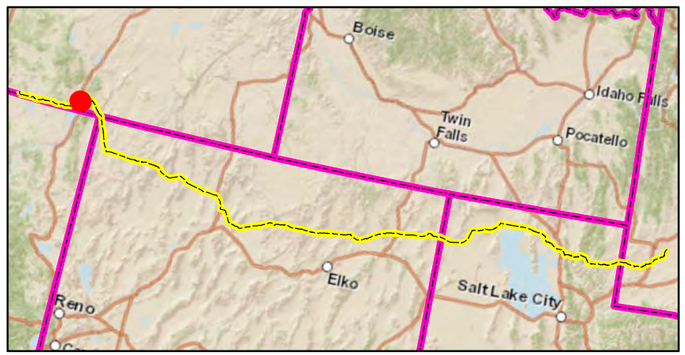

Site - NW-416-003
Field Mapping
Post-Restoration Monitoring - Spring 2012
Ruby Pipeline Project
Kinder Morgan, Inc

N

0 50 100 Feet

NOTE:
For the weed sites that are along active roadways with no evidence of weed infestation, no plot areas or sample locations were required. However, at some weed sites that fell under this category, plots areas and sample locations were collected.

CH2MHILL.

ATL \\SHARES.CRITIGEN.COM\PROJECTS\GIS\SOTHERN_NATURAL_GAS\SSE_VEGETATION_SURVEY\MAPFILES\SNG_SSE_VEG_ATLANTA_AUSTELL_FINAL.MXD GTWIGG 10/12/2012 2:26:33 PM

Legend

Monitoring Sites

- Noxious Weed Site
- Weed Cleaning Station
- Sheldon NWR Noxious Weed Site
- Monitoring Site Plot Area
- Monitoring Site Sample Location
- ROW
- Mile Post
- Pipeline

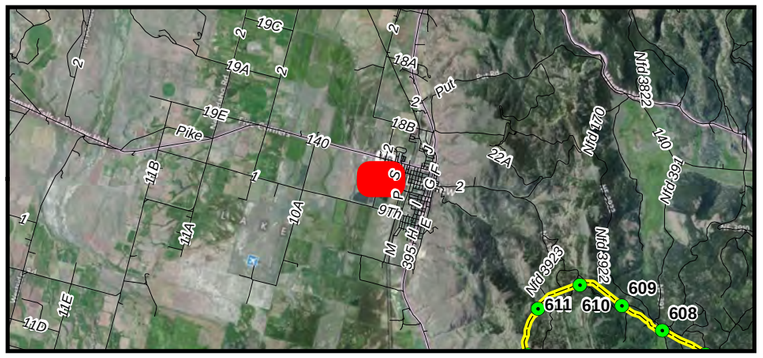

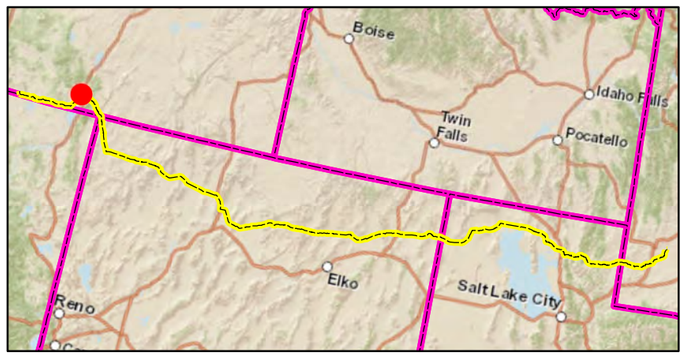

Site - NW-184-017
Field Mapping
Post-Restoration Monitoring - Spring 2012
Ruby Pipeline Project
Kinder Morgan, Inc

N

0 50 100 Feet

NOTE:
For the weed sites that are along active roadways with no evidence of weed infestation, no plot areas or sample locations were required. However, at some weed sites that fell under this category, plots areas and sample locations were collected.

Sheet 38 of 203

CH2MHILL

ATL \\SHARES.CRITIGEN.COM\PROJECTS\GIS\SOTHERN_NATURAL_GAS\SSE_VEGETATION_SURVEY\MAPFILES\SNG_SSE_VEG_ATLANTA_AUSTELL_FINAL.MXD GTWIGG 10/12/2012 2:26:33 PM

Legend

Monitoring Sites

- Noxious Weed Site
- Weed Cleaning Station
- Sheldon NWR Noxious Weed Site
- Monitoring Site Plot Area
- Monitoring Site Sample Location
- ROW
- Mile Post
- Pipeline

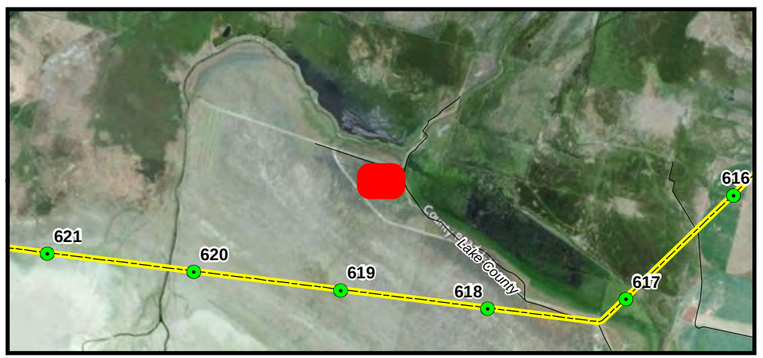

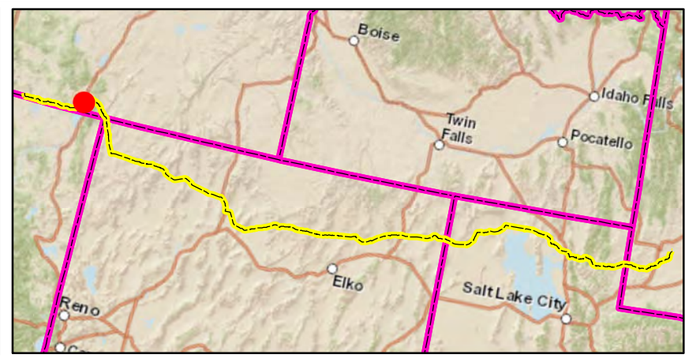

Site - NW-21-008
Field Mapping
Post-Restoration Monitoring - Spring 2012
Ruby Pipeline Project
Kinder Morgan, Inc

N

0 50 100 Feet

NOTE:
For the weed sites that are along active roadways with no evidence of weed infestation, no plot areas or sample locations were required. However, at some weed sites that fell under this category, plots areas and sample locations were collected.

CH2MHILL

ATL \\SHARES.CRITIGEN.COM\PROJECTS\GIS\SOTHERN_NATURAL_GAS\SSE_VEGETATION_SURVEY\MAPFILES\SNG_SSE_VEG_ATLANTA_AUSTELL_FINAL.MXD GTWIGG 10/12/2012 2:26:33 PM

Legend

Monitoring Sites

- Noxious Weed Site
- Weed Cleaning Station
- Sheldon NWR Noxious Weed Site
- Monitoring Site Plot Area
- Monitoring Site Sample Location
- ROW
- Mile Post
- Pipeline

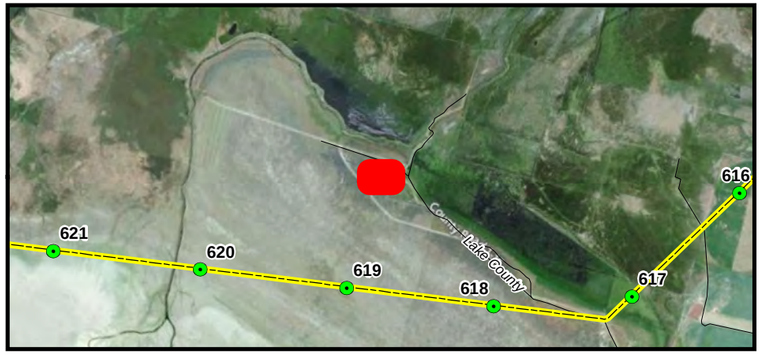

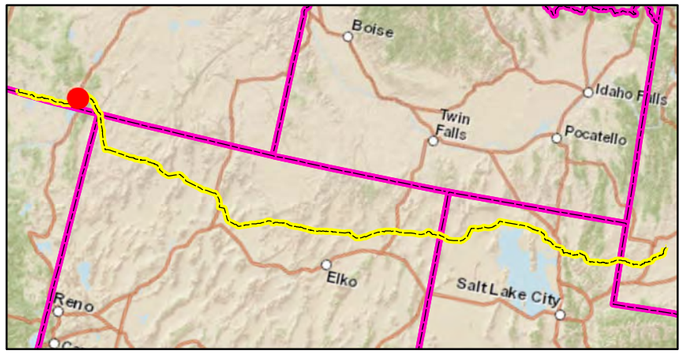

Site - NW-21-007
Field Mapping
Post-Restoration Monitoring - Spring 2012
Ruby Pipeline Project
Kinder Morgan, Inc

N

0 50 100 Feet

NOTE:
For the weed sites that are along active roadways with no evidence of weed infestation, no plot areas or sample locations were required. However, at some weed sites that fell under this category, plots areas and sample locations were collected.

CH2MHILL

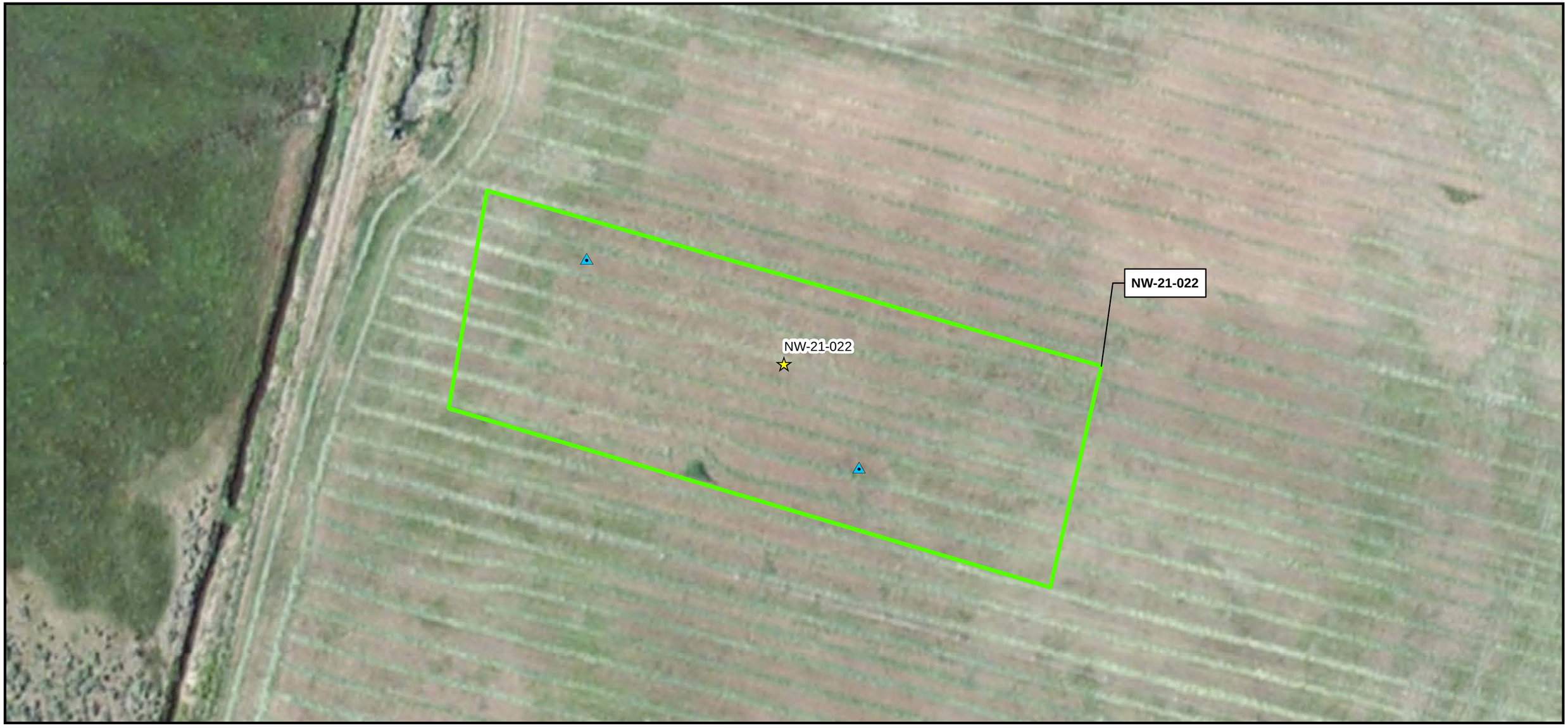

Legend

Monitoring Sites

- Noxious Weed Site
- Weed Cleaning Station
- Sheldon NWR Noxious Weed Site
- Monitoring Site Plot Area
- Monitoring Site Sample Location
- ROW
- Mile Post
- Pipeline

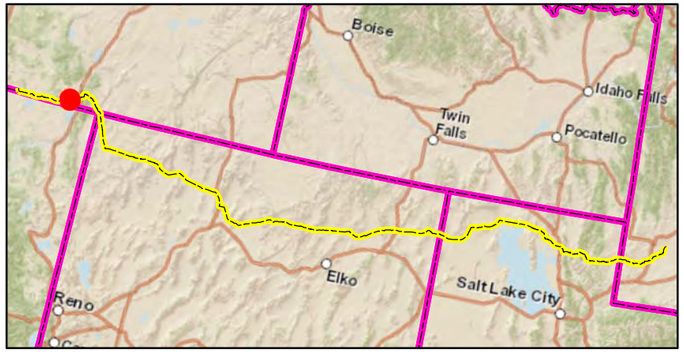

Site - NW-21-022
Field Mapping
Post-Restoration Monitoring - Spring 2012
Ruby Pipeline Project
Kinder Morgan, Inc

N

0 50 100 Feet

NOTE:
For the weed sites that are along active roadways with no evidence of weed infestation, no plot areas or sample locations were required. However, at some weed sites that fell under this category, plots areas and sample locations were collected.

CH2MHILL

ATL \\SHARES.CRITIGEN.COM\PROJECTS\GIS\SOTHERN_NATURAL_GAS\SSE_VEGETATION_SURVEY\MAPFILES\SNG_SSE_VEG_ATLANTA_AUSTELL_FINAL.MXD GTWIGG 10/12/2012 2:26:33 PM

Legend

Monitoring Sites

- Noxious Weed Site
- Weed Cleaning Station
- Sheldon NWR Noxious Weed Site
- Monitoring Site Plot Area
- Monitoring Site Sample Location
- ROW
- Mile Post
- Pipeline

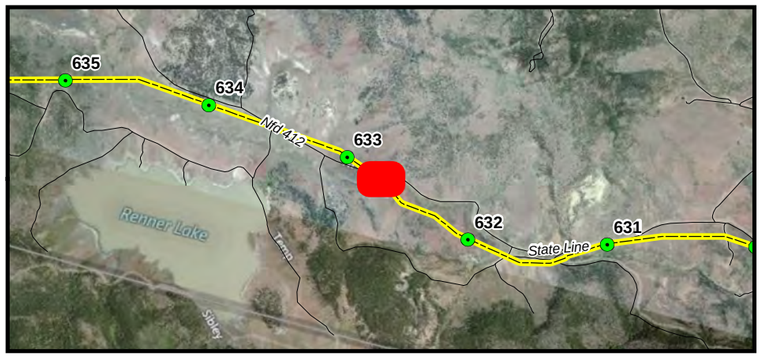

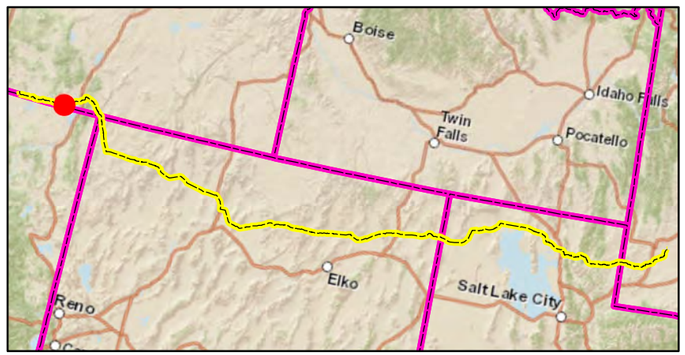

Site - NW-384-001
Field Mapping
Post-Restoration Monitoring - Spring 2012
Ruby Pipeline Project
Kinder Morgan, Inc

N

0 50 100 Feet

NOTE:
For the weed sites that are along active roadways with no evidence of weed infestation, no plot areas or sample locations were required. However, at some weed sites that fell under this category, plots areas and sample locations were collected.

CH2MHILL.

ATL \\SHARES.CRITIGEN.COM\PROJECTS\GIS\SOTHERN_NATURAL_GAS\SSE_VEGETATION_SURVEY\MAPFILES\SNG_SSE_VEG_ATLANTA_AUSTELL_FINAL.MXD GTWIGG 10/12/2012 2:26:33 PM

Legend

Monitoring Sites

- Noxious Weed Site
- Weed Cleaning Station
- Sheldon NWR Noxious Weed Site
- Monitoring Site Plot Area
- Monitoring Site Sample Location
- ROW
- Mile Post
- Pipeline

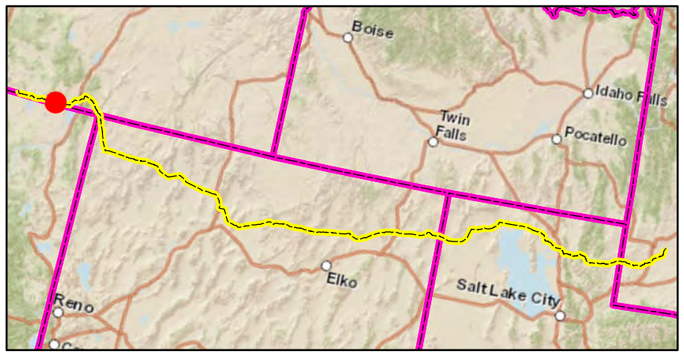

Site - CS-OR-8
Field Mapping
Post-Restoration Monitoring - Spring 2012
Ruby Pipeline Project
Kinder Morgan, Inc

N

0 50 100 Feet

NOTE:
For the weed sites that are along active roadways with no evidence of weed infestation, no plot areas or sample locations were required. However, at some weed sites that fell under this category, plots areas and sample locations were collected.

Sheet 43 of 203

CH2MHILL

ATL \\SHARES.CRITIGEN.COM\PROJECTS\GIS\SOTHERN_NATURAL_GAS\SSE_VEGETATION_SURVEY\MAPFILES\SNG_SSE_VEG_ATLANTA_AUSTELL_FINAL.MXD GTWIGG 10/12/2012 2:26:33 PM

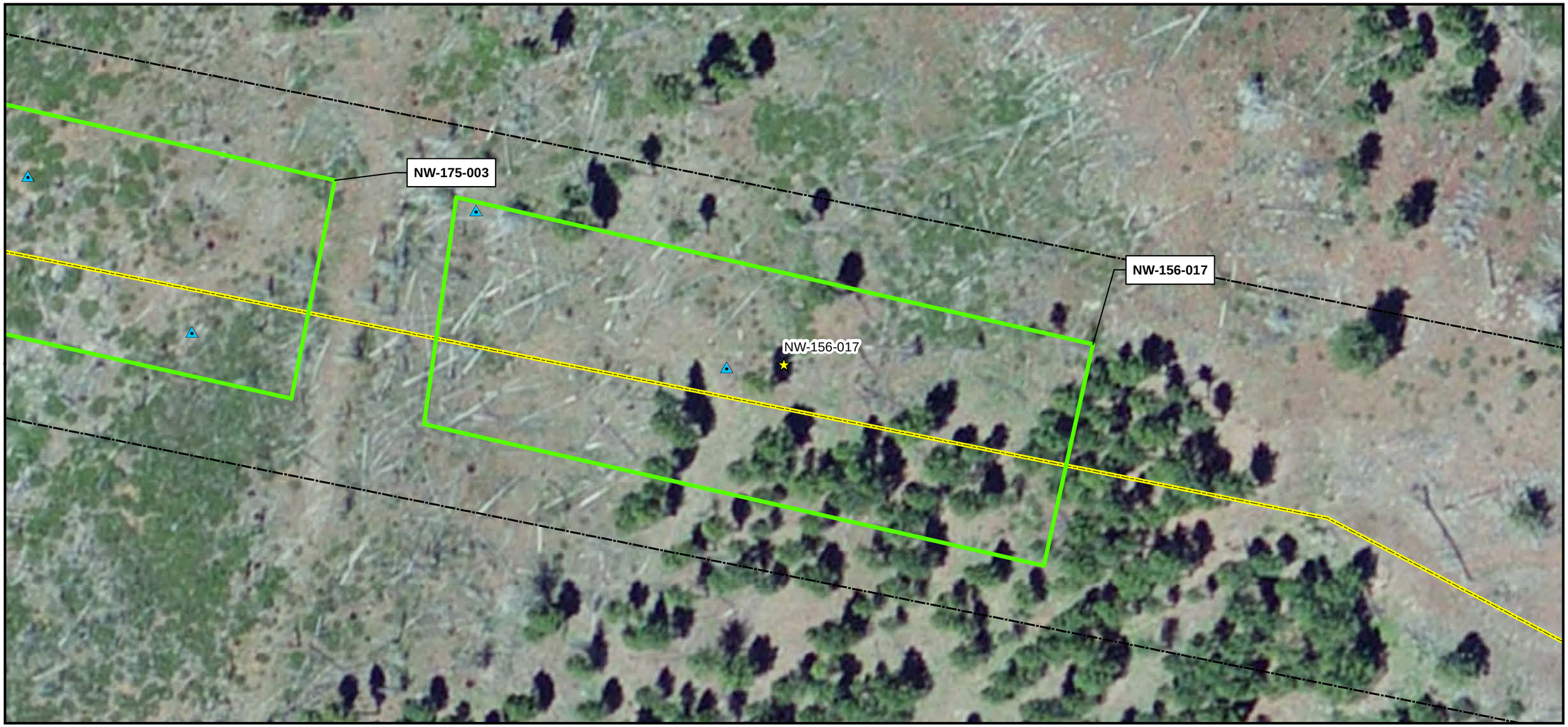

Legend

Monitoring Sites

- Noxious Weed Site
- Weed Cleaning Station
- Sheldon NWR Noxious Weed Site
- Monitoring Site Plot Area
- Monitoring Site Sample Location
- ROW
- Mile Post
- Pipeline

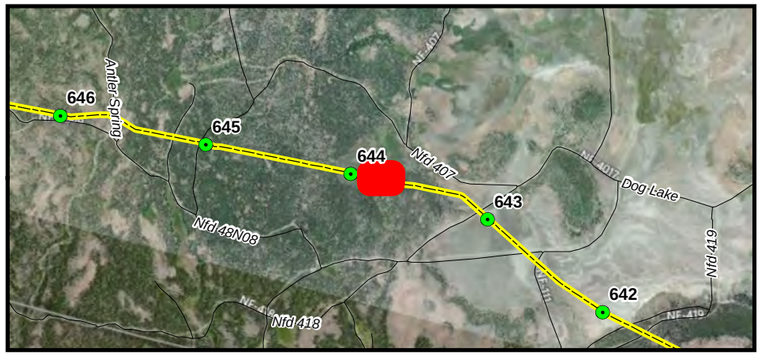

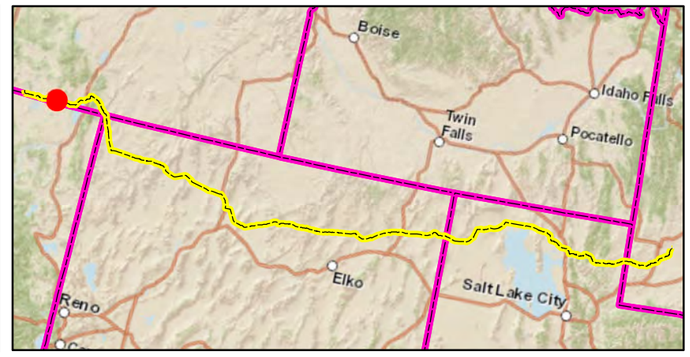

Site - NW-156-017
Field Mapping
Post-Restoration Monitoring - Spring 2012
Ruby Pipeline Project
Kinder Morgan, Inc

N

0 50 100 Feet

NOTE:
For the weed sites that are along active roadways with no evidence of weed infestation, no plot areas or sample locations were required. However, at some weed sites that fell under this category, plots areas and sample locations were collected.

CH2MHILL.

Legend

Monitoring Sites

- Noxious Weed Site
- Weed Cleaning Station
- Sheldon NWR Noxious Weed Site
- Monitoring Site Plot Area
- Monitoring Site Sample Location
- ROW
- Mile Post
- Pipeline

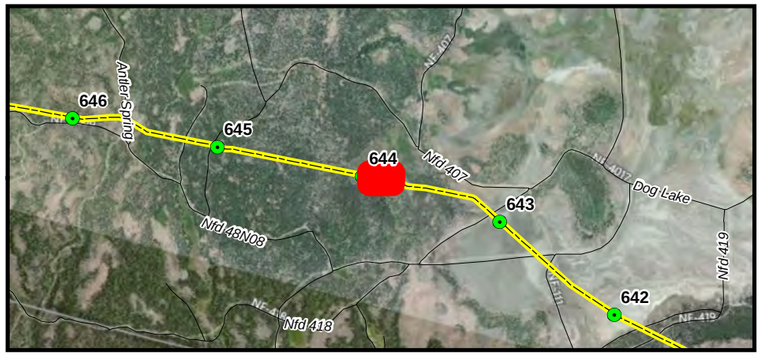

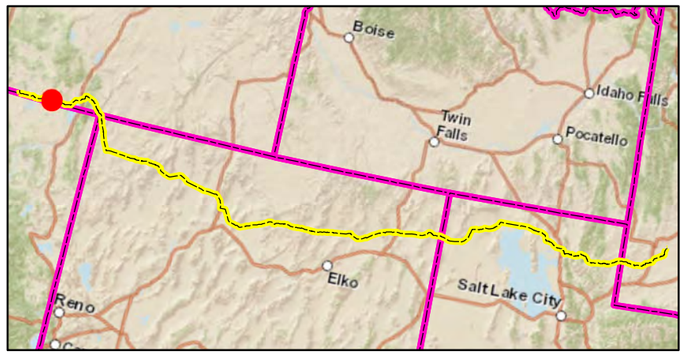

Site - NW-175-003
Field Mapping
Post-Restoration Monitoring - Spring 2012
Ruby Pipeline Project
Kinder Morgan, Inc

N

0 50 100 Feet

NOTE:
For the weed sites that are along active roadways with no evidence of weed infestation, no plot areas or sample locations were required. However, at some weed sites that fell under this category, plots areas and sample locations were collected.

CH2MHILL.

ATL \\SHARES.CRITIGEN.COM\PROJECTS\GIS\SOTHERN_NATURAL_GAS\SSE_VEGETATION_SURVEY\MAPFILES\SNG_SSE_VEG_ATLANTA_AUSTELL_FINAL.MXD GTWIGG 10/12/2012 2:26:33 PM

Legend

Monitoring Sites

- Noxious Weed Site
- Weed Cleaning Station
- Sheldon NWR Noxious Weed Site
- Monitoring Site Plot Area
- Monitoring Site Sample Location
- ROW
- Mile Post
- Pipeline

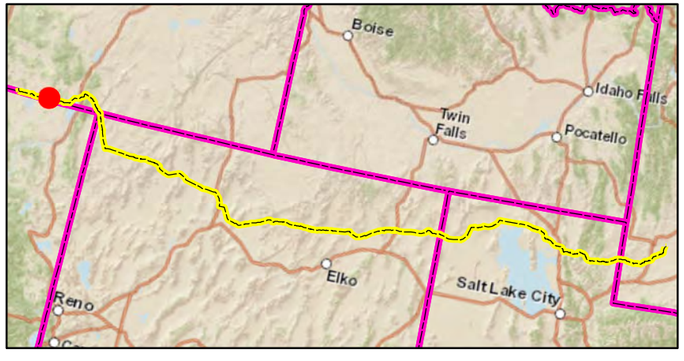

Site - CS-OR-10
Field Mapping
Post-Restoration Monitoring - Spring 2012
Ruby Pipeline Project
Kinder Morgan, Inc

N

0 50 100 Feet

NOTE:
For the weed sites that are along active roadways with no evidence of weed infestation, no plot areas or sample locations were required. However, at some weed sites that fell under this category, plots areas and sample locations were collected.

CH2MHILL

Legend

Monitoring Sites

- Noxious Weed Site
- Weed Cleaning Station
- Sheldon NWR Noxious Weed Site
- Monitoring Site Plot Area
- Monitoring Site Sample Location
- ROW
- Mile Post
- Pipeline

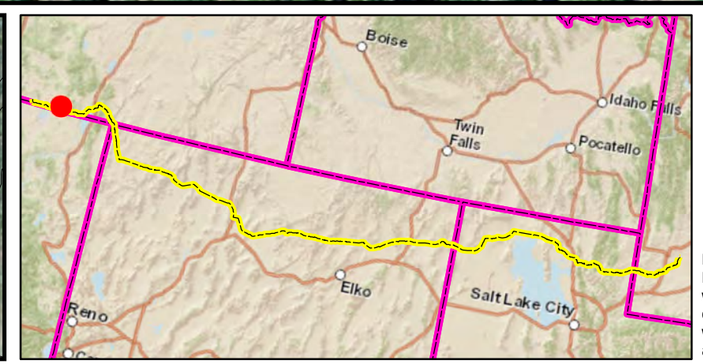

Site - NW-21-037
Field Mapping
Post-Restoration Monitoring - Spring 2012
Ruby Pipeline Project
Kinder Morgan, Inc

N

0 50 100 Feet

NOTE:
For the weed sites that are along active roadways with no evidence of weed infestation, no plot areas or sample locations were required. However, at some weed sites that fell under this category, plots areas and sample locations were collected.

CH2MHILL.

ATL \\SHARES.CRITIGEN.COM\PROJECTS\GIS\SOTHERN_NATURAL_GAS\SSE_VEGETATION_SURVEY\MAPFILES\SNG_SSE_VEG_ATLANTA_AUSTELL_FINAL.MXD GTWIGG 10/12/2012 2:26:33 PM

Legend

Monitoring Sites

- Noxious Weed Site
- Weed Cleaning Station
- Sheldon NWR Noxious Weed Site
- Monitoring Site Plot Area
- Monitoring Site Sample Location
- ROW
- Mile Post
- Pipeline

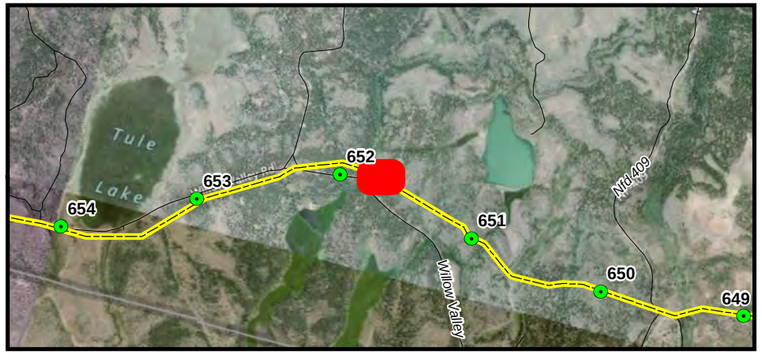

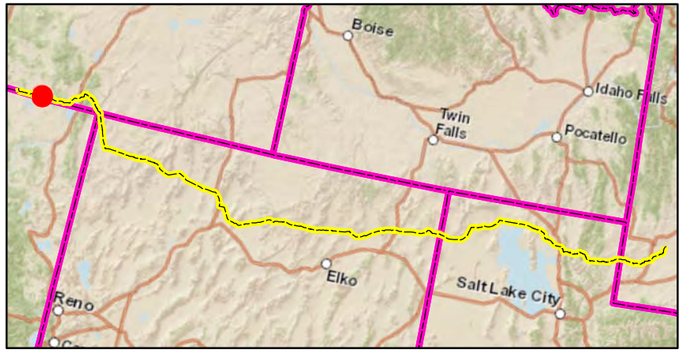

Site - NW-332-005
Field Mapping
Post-Restoration Monitoring - Spring 2012
Ruby Pipeline Project
Kinder Morgan, Inc

N

0 50 100 Feet

NOTE:
For the weed sites that are along active roadways with no evidence of weed infestation, no plot areas or sample locations were required. However, at some weed sites that fell under this category, plots areas and sample locations were collected.

CH2MHILL

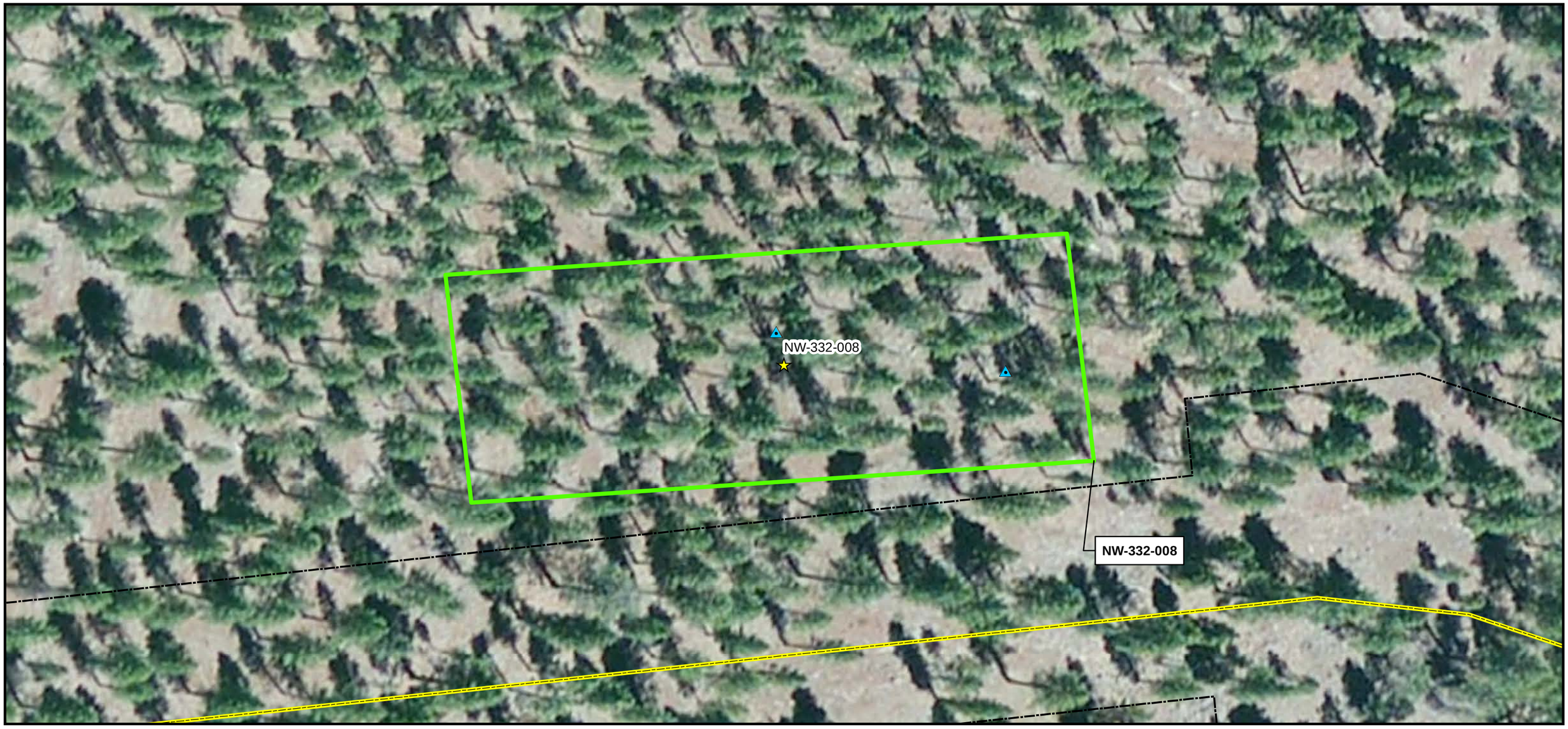

Legend

Monitoring Sites

- Noxious Weed Site
- Weed Cleaning Station
- Sheldon NWR Noxious Weed Site
- Monitoring Site Plot Area
- Monitoring Site Sample Location
- ROW
- Mile Post
- Pipeline

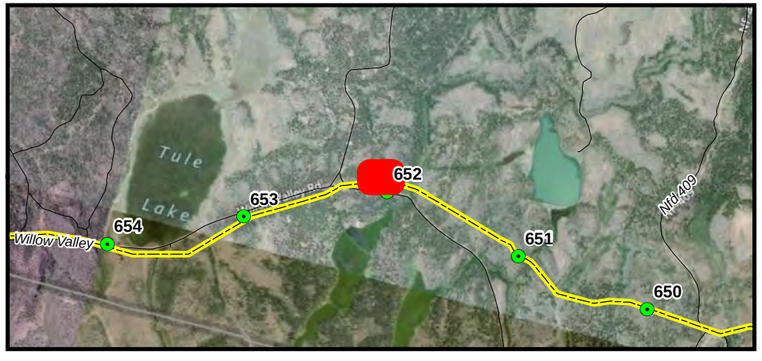

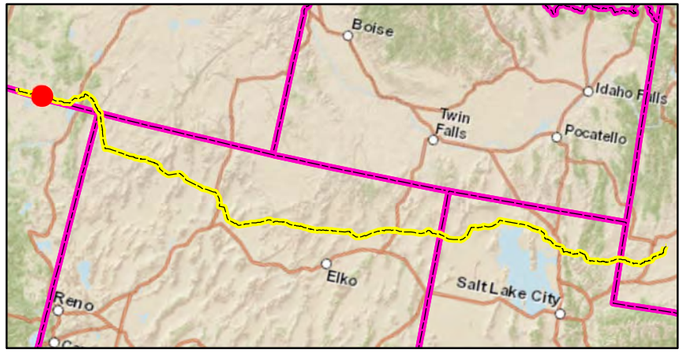

Site - NW-332-008
Field Mapping
Post-Restoration Monitoring - Spring 2012
Ruby Pipeline Project
Kinder Morgan, Inc

N

0 50 100 Feet

NOTE:
For the weed sites that are along active roadways with no evidence of weed infestation, no plot areas or sample locations were required. However, at some weed sites that fell under this category, plots areas and sample locations were collected.

CH2MHILL.

ATL \\SHARES.CRITIGEN.COM\PROJECTS\GIS\SOTHERN_NATURAL_GAS\SSE_VEGETATION_SURVEY\MAPFILES\SNG_SSE_VEG_ATLANTA_AUSTELL_FINAL.MXD GTWIGG 10/12/2012 2:26:33 PM

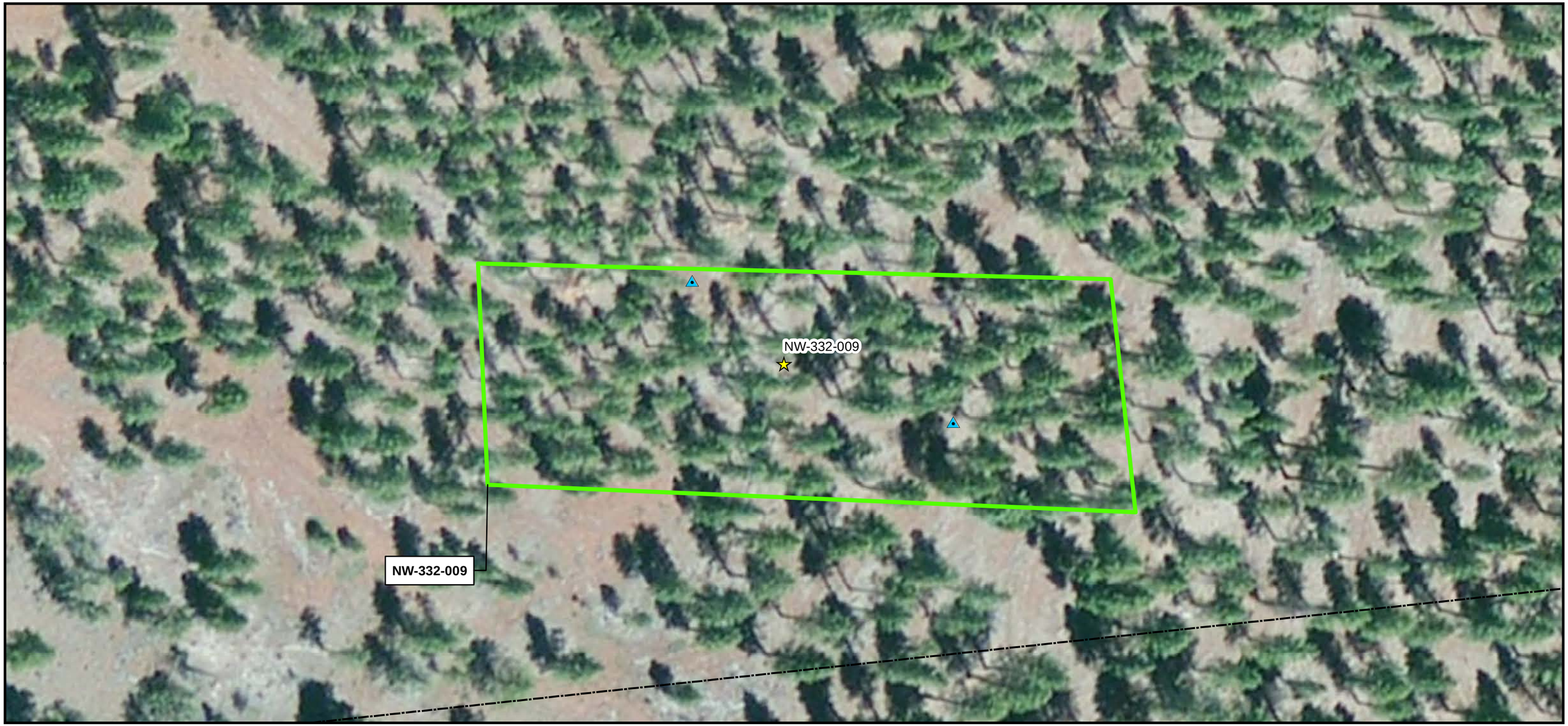

Legend

Monitoring Sites

- Noxious Weed Site
- Weed Cleaning Station
- Sheldon NWR Noxious Weed Site
- Monitoring Site Plot Area
- Monitoring Site Sample Location
- ROW
- Mile Post
- Pipeline

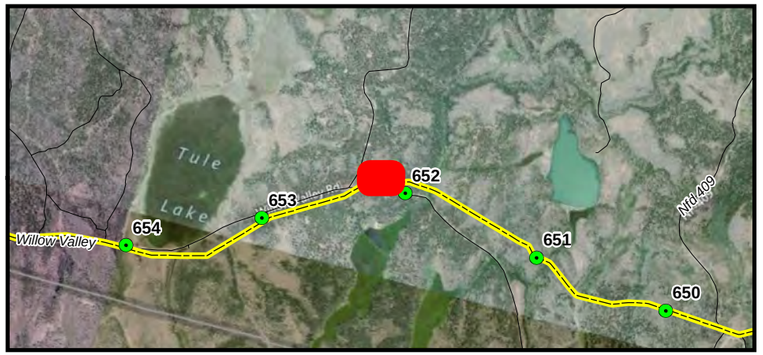

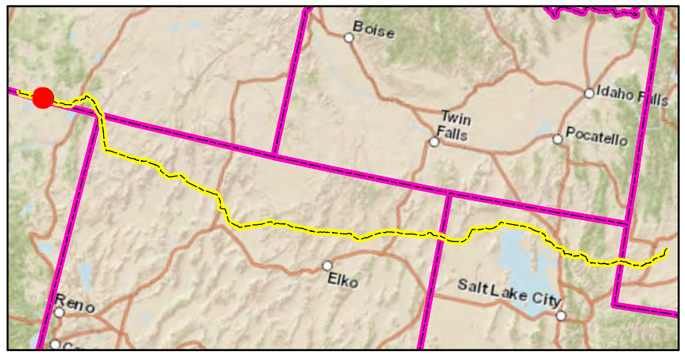

Site - NW-332-009
Field Mapping
Post-Restoration Monitoring - Spring 2012
Ruby Pipeline Project
Kinder Morgan, Inc

N

0 50 100 Feet

NOTE:
For the weed sites that are along active roadways with no evidence of weed infestation, no plot areas or sample locations were required. However, at some weed sites that fell under this category, plots areas and sample locations were collected.

CH2MHILL

ATL \\SHARES.CRITIGEN.COM\PROJECTS\GIS\SOTHERN_NATURAL_GAS\SSE_VEGETATION_SURVEY\MAPFILES\SNG_SSE_VEG_ATLANTA_AUSTELL_FINAL.MXD GTWIGG 10/12/2012 2:26:33 PM

Legend

Monitoring Sites

- Noxious Weed Site
- Weed Cleaning Station
- Sheldon NWR Noxious Weed Site
- Monitoring Site Plot Area
- Monitoring Site Sample Location
- ROW
- Mile Post
- Pipeline

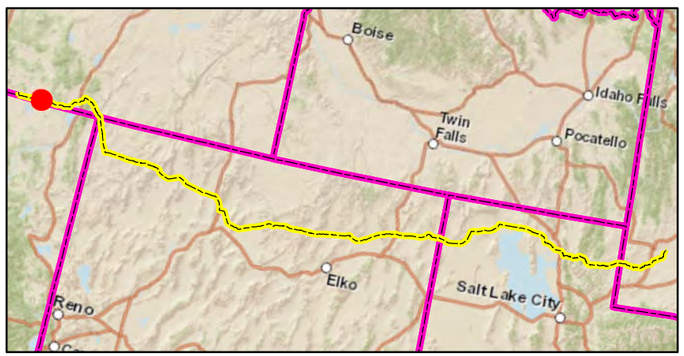

Site - CS-OR-10B
Field Mapping
Post-Restoration Monitoring - Spring 2012
Ruby Pipeline Project
Kinder Morgan, Inc

N

0 50 100 Feet

NOTE:
For the weed sites that are along active roadways with no evidence of weed infestation, no plot areas or sample locations were required. However, at some weed sites that fell under this category, plots areas and sample locations were collected.

CH2MHILL

ATL \\SHARES.CRITIGEN.COM\PROJECTS\GIS\SOTHERN_NATURAL_GAS\SSE_VEGETATION_SURVEY\MAPFILES\SNG_SSE_VEG_ATLANTA_AUSTELL_FINAL.MXD GTWIGG 10/12/2012 2:26:33 PM

Legend

Monitoring Sites

- Noxious Weed Site
- Weed Cleaning Station
- Sheldon NWR Noxious Weed Site
- Monitoring Site Plot Area
- Monitoring Site Sample Location
- ROW
- Mile Post
- Pipeline

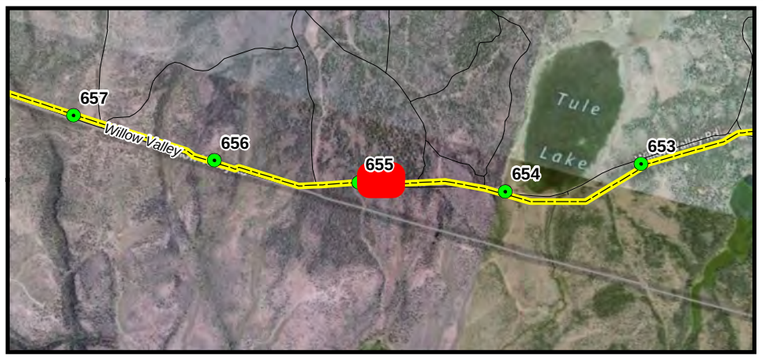

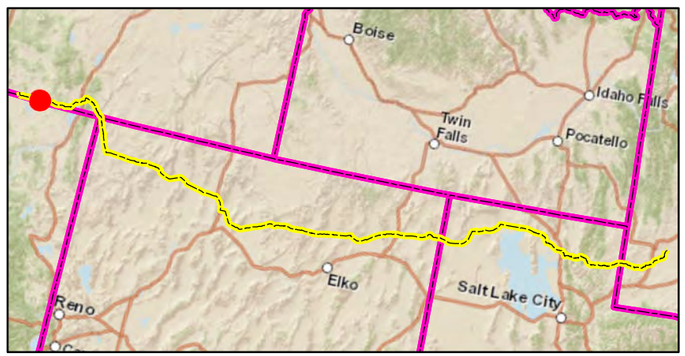

Site - NW-332-017
Field Mapping
Post-Restoration Monitoring - Spring 2012
Ruby Pipeline Project
Kinder Morgan, Inc

N

0 50 100 Feet

NOTE:
For the weed sites that are along active roadways with no evidence of weed infestation, no plot areas or sample locations were required. However, at some weed sites that fell under this category, plots areas and sample locations were collected.

CH2MHILL

ATL \\SHARES.CRITIGEN.COM\PROJECTS\GIS\SOTHERN_NATURAL_GAS\SSE_VEGETATION_SURVEY\MAPFILES\SNG_SSE_VEG_ATLANTA_AUSTELL_FINAL.MXD GTWIGG 10/12/2012 2:26:33 PM

NW-332-020

NW-332-019

NW-332-019

NW-332-020

CS-OR-11

CS-OR-11

MP-655

NW-332-021

NW-332-021

Legend

Monitoring Sites

- Noxious Weed Site
- Weed Cleaning Station
- Sheldon NWR Noxious Weed Site
- Monitoring Site Plot Area
- Monitoring Site Sample Location
- ROW
- Mile Post
- Pipeline

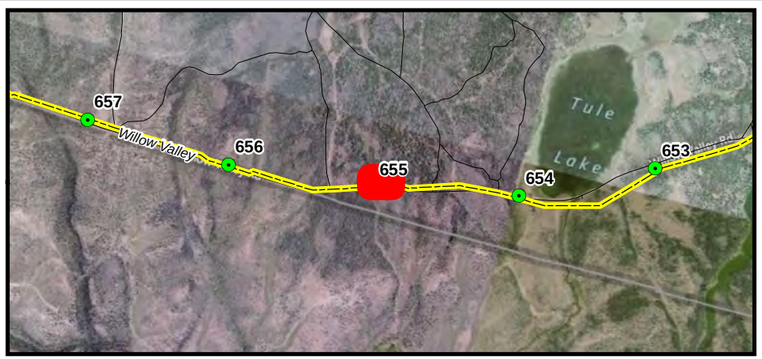

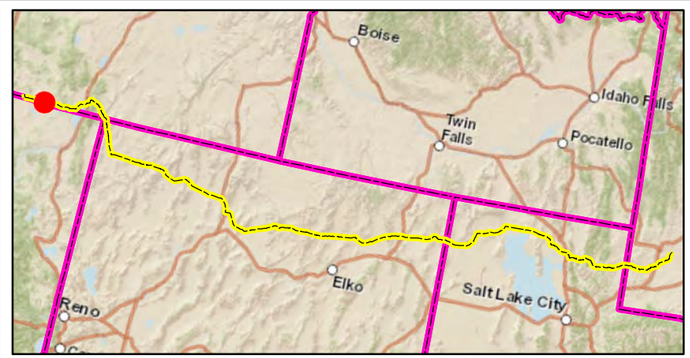

Site - NW-332-019
Field Mapping
Post-Restoration Monitoring - Spring 2012
Ruby Pipeline Project
Kinder Morgan, Inc

N

0 50 100 Feet

NOTE:
For the weed sites that are along active roadways with no evidence of weed infestation, no plot areas or sample locations were required. However, at some weed sites that fell under this category, plots areas and sample locations were collected.

CH2MHILL.

ATL \\SHARES.CRITIGEN.COM\PROJECTS\GIS\SOTHERN_NATURAL_GAS\SSE_VEGETATION_SURVEY\MAPFILES\SNG_SSE_VEG_ATLANTA_AUSTELL_FINAL.MXD GTWIGG 10/12/2012 2:26:33 PM

Legend

Monitoring Sites

- Noxious Weed Site
- Weed Cleaning Station
- Sheldon NWR Noxious Weed Site
- Monitoring Site Plot Area
- Monitoring Site Sample Location
- ROW
- Mile Post
- Pipeline

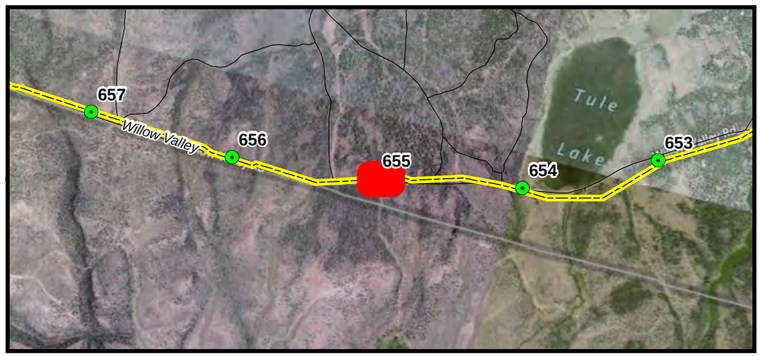

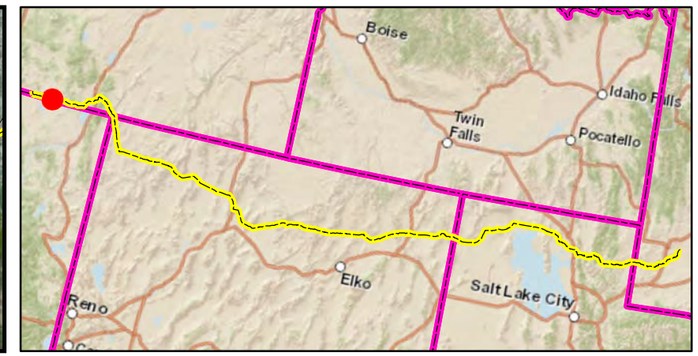

Site - NW-332-021
Field Mapping
Post-Restoration Monitoring - Spring 2012
Ruby Pipeline Project
Kinder Morgan, Inc

N

0 50 100 Feet

NOTE:
For the weed sites that are along active roadways with no evidence of weed infestation, no plot areas or sample locations were required. However, at some weed sites that fell under this category, plots areas and sample locations were collected.

Sheet 54 of 203

CH2MHILL

ATL \\SHARES.CRITIGEN.COM\PROJECTS\GIS\SOTHERN_NATURAL_GAS\SSE_VEGETATION_SURVEY\MAPFILES\SNG_SSE_VEG_ATLANTA_AUSTELL_FINAL.MXD GTWIGG 10/12/2012 2:26:33 PM

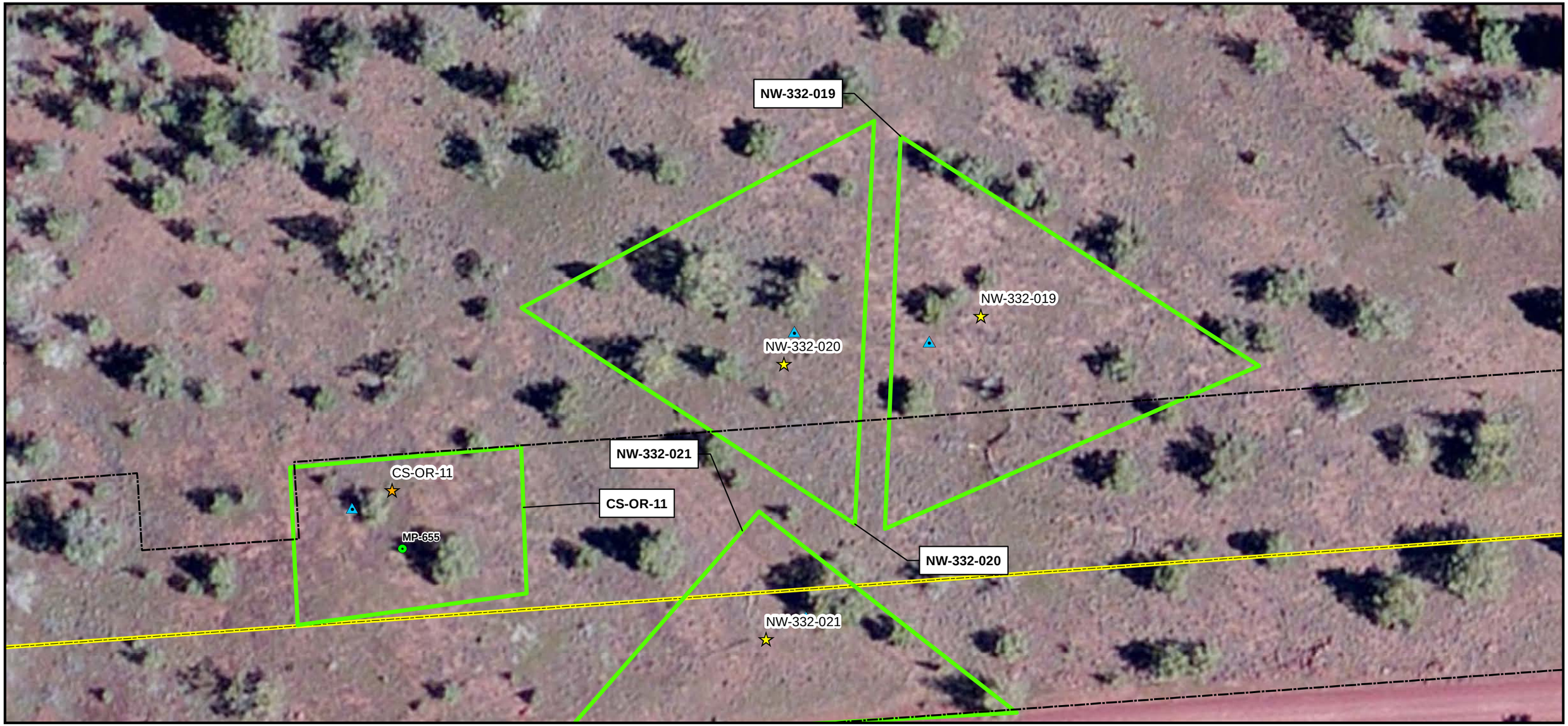

Legend

Monitoring Sites

- Noxious Weed Site
- Weed Cleaning Station
- Sheldon NWR Noxious Weed Site
- Monitoring Site Plot Area
- Monitoring Site Sample Location
- ROW
- Mile Post
- Pipeline

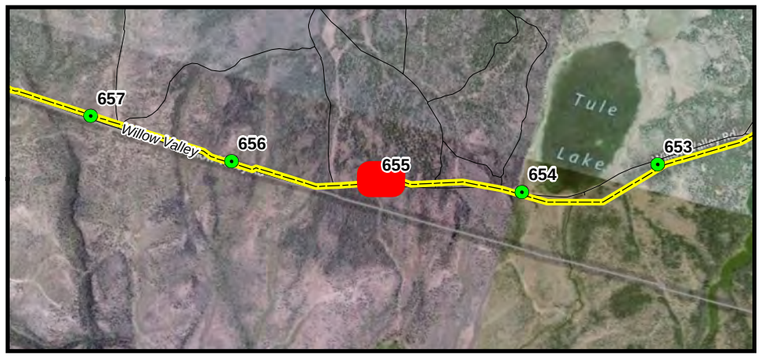

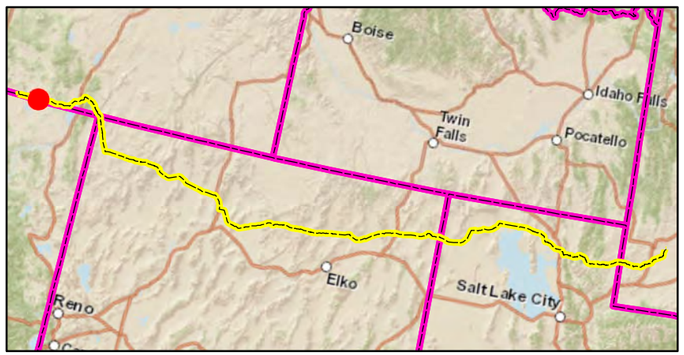

Site - NW-332-020
Field Mapping
Post-Restoration Monitoring - Spring 2012
Ruby Pipeline Project
Kinder Morgan, Inc

N

0 50 100 Feet

NOTE:
For the weed sites that are along active roadways with no evidence of weed infestation, no plot areas or sample locations were required. However, at some weed sites that fell under this category, plots areas and sample locations were collected.

Sheet 55 of 203

CH2MHILL

ATL \\SHARES.CRITIGEN.COM\PROJECTS\GIS\SOTHERN_NATURAL_GAS\SSE_VEGETATION_SURVEY\MAPFILES\SNG_SSE_VEG_ATLANTA_AUSTELL_FINAL.MXD GTWIGG 10/12/2012 2:26:33 PM

NW-332-019
NW-332-020
NW-332-020
CS-OR-11
CS-OR-11
MP-655
NW-332-021
NW-332-021
NW-332-019

Legend

Monitoring Sites

- Noxious Weed Site
- Weed Cleaning Station
- Sheldon NWR Noxious Weed Site
- Monitoring Site Plot Area
- Monitoring Site Sample Location
- ROW
- Mile Post
- Pipeline

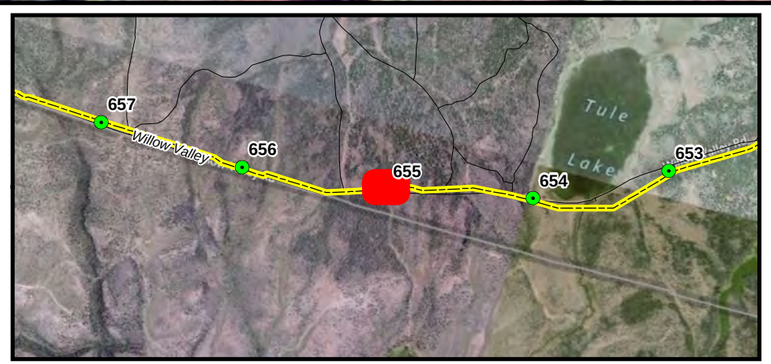

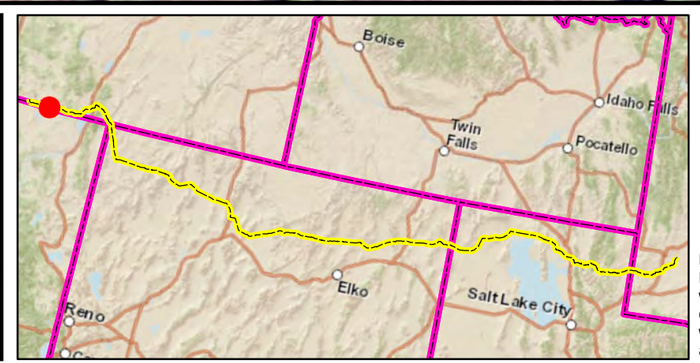

Site - CS-OR-11
Field Mapping
Post-Restoration Monitoring - Spring 2012
Ruby Pipeline Project
Kinder Morgan, Inc

N

0 50 100 Feet

NOTE:
For the weed sites that are along active roadways with no evidence of weed infestation, no plot areas or sample locations were required. However, at some weed sites that fell under this category, plots areas and sample locations were collected.

CH2MHILL

ATL \\SHARES.CRITIGEN.COM\PROJECTS\GIS\SOTHERN_NATURAL_GAS\SSE_VEGETATION_SURVEY\MAPFILES\SNG_SSE_VEG_ATLANTA_AUSTELL_FINAL.MXD GTWIGG 10/12/2012 2:26:33 PM

Legend

Monitoring Sites

- Noxious Weed Site
- Weed Cleaning Station
- Sheldon NWR Noxious Weed Site
- Monitoring Site Plot Area
- Monitoring Site Sample Location
- ROW
- Mile Post
- Pipeline

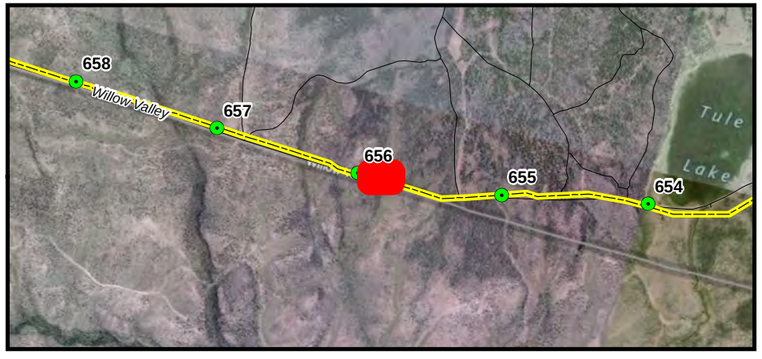

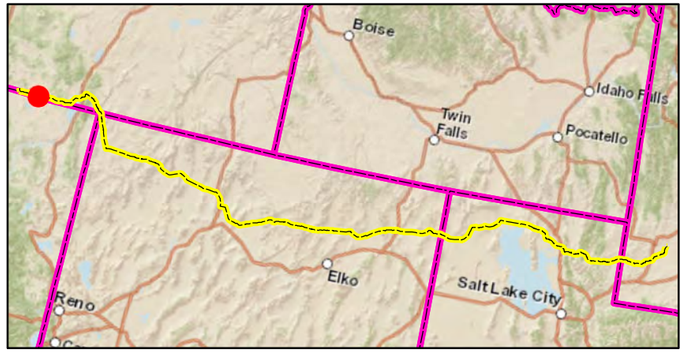

Site - CS-OR-12
Field Mapping
Post-Restoration Monitoring - Spring 2012
Ruby Pipeline Project
Kinder Morgan, Inc

N

0 50 100 Feet

NOTE:
For the weed sites that are along active roadways with no evidence of weed infestation, no plot areas or sample locations were required. However, at some weed sites that fell under this category, plots areas and sample locations were collected.

Sheet 57 of 203

CH2MHILL

ATL \\SHARES.CRITIGEN.COM\PROJECTS\GIS\SOTHERN_NATURAL_GAS\SSE_VEGETATION_SURVEY\MAPFILES\SNG_SSE_VEG_ATLANTA_AUSTELL_FINAL.MXD GTWIGG 10/12/2012 2:26:33 PM

Legend

Monitoring Sites

- Noxious Weed Site
- Weed Cleaning Station
- Sheldon NWR Noxious Weed Site
- Monitoring Site Plot Area
- Monitoring Site Sample Location
- ROW
- Mile Post
- Pipeline

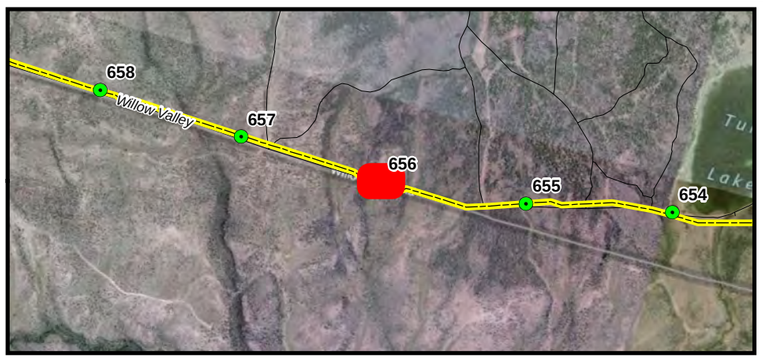

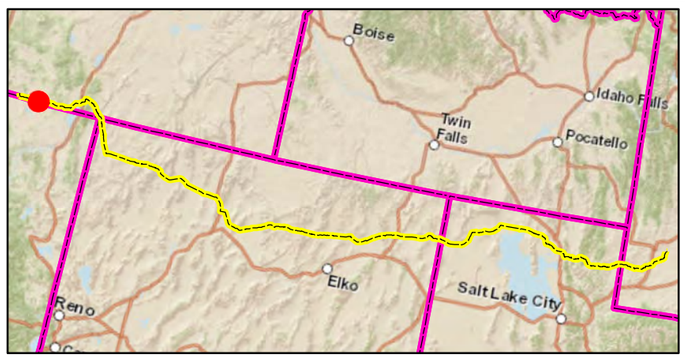

Site - CS-OR-12B
Field Mapping
Post-Restoration Monitoring - Spring 2012
Ruby Pipeline Project
Kinder Morgan, Inc

N

0 50 100 Feet

NOTE:
For the weed sites that are along active roadways with no evidence of weed infestation, no plot areas or sample locations were required. However, at some weed sites that fell under this category, plots areas and sample locations were collected.

CH2MHILL

ATL \\SHARES.CRITIGEN.COM\PROJECTS\GIS\SOTHERN_NATURAL_GAS\SSE_VEGETATION_SURVEY\MAPFILES\SNG_SSE_VEG_ATLANTA_AUSTELL_FINAL.MXD GTWIGG 10/12/2012 2:26:33 PM

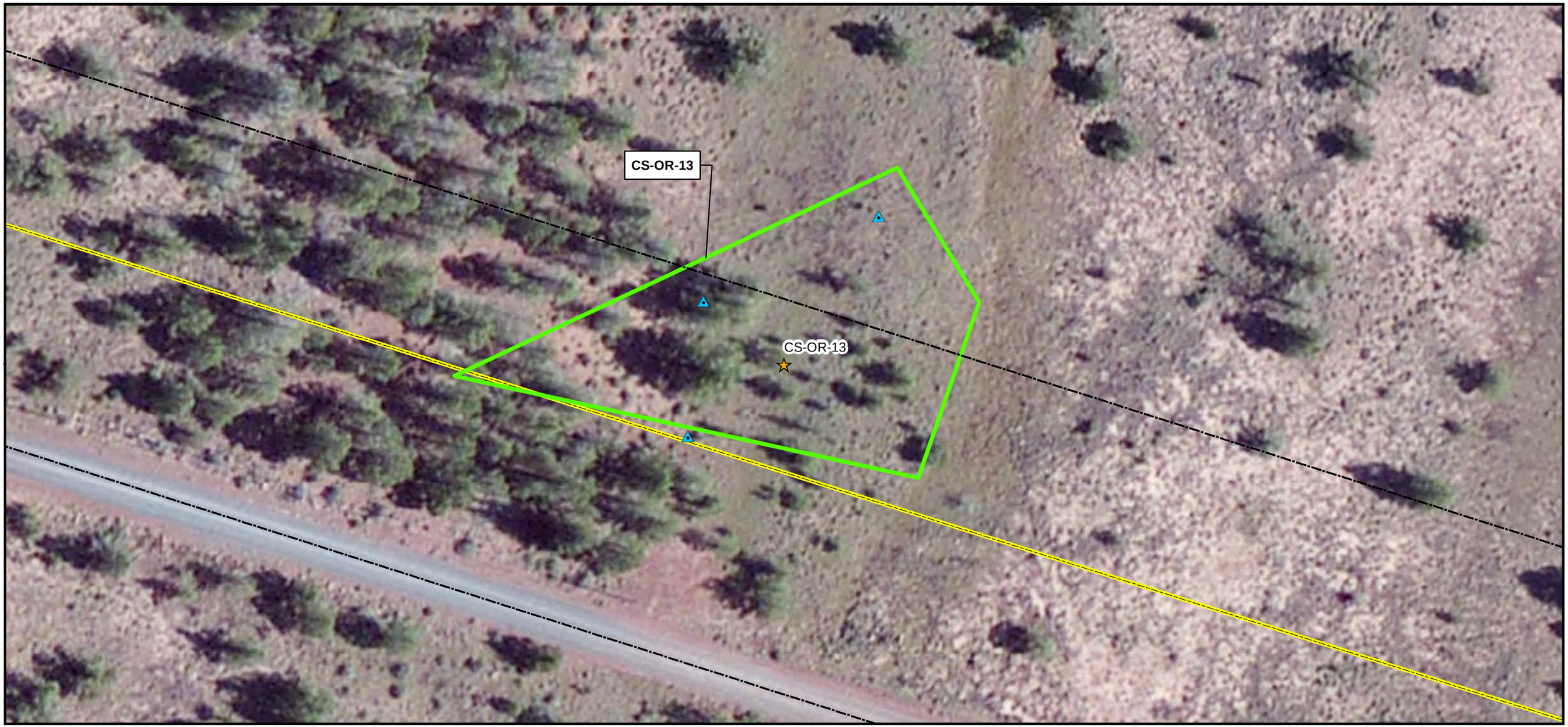

Legend

Monitoring Sites

- Noxious Weed Site
- Weed Cleaning Station
- Sheldon NWR Noxious Weed Site
- Monitoring Site Plot Area
- Monitoring Site Sample Location
- ROW
- Mile Post
- Pipeline

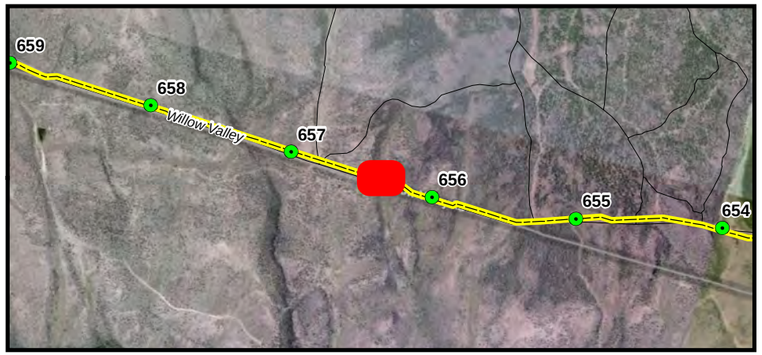

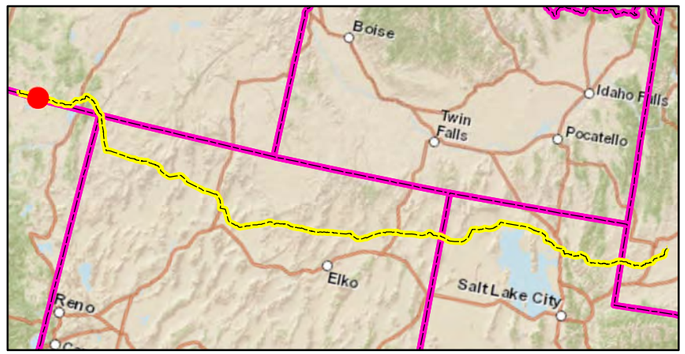

Site - CS-OR-13
Field Mapping
Post-Restoration Monitoring - Spring 2012
Ruby Pipeline Project
Kinder Morgan, Inc

N

0 50 100 Feet

NOTE:
For the weed sites that are along active roadways with no evidence of weed infestation, no plot areas or sample locations were required. However, at some weed sites that fell under this category, plots areas and sample locations were collected.

Sheet 59 of 203

CH2MHILL

Legend

Monitoring Sites

- Noxious Weed Site
- Weed Cleaning Station
- Sheldon NWR Noxious Weed Site
- Monitoring Site Plot Area
- Monitoring Site Sample Location
- ROW
- Mile Post
- Pipeline

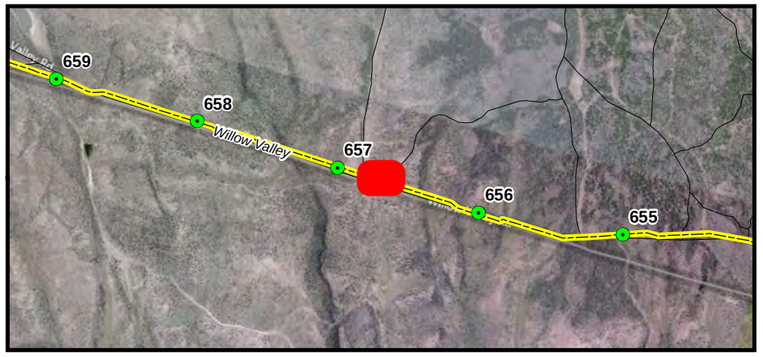

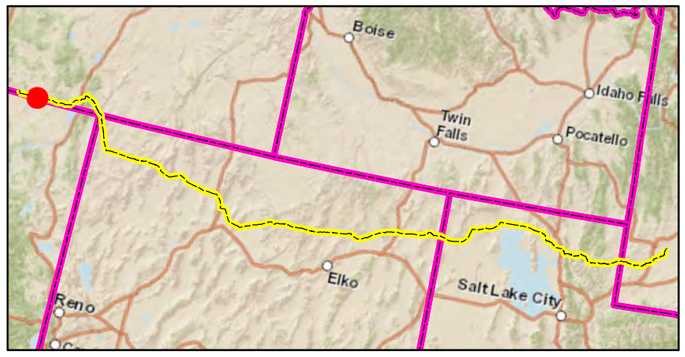

Site - CS-OR-13B
Field Mapping
Post-Restoration Monitoring - Spring 2012
Ruby Pipeline Project
Kinder Morgan, Inc

N

0 50 100 Feet

NOTE:
For the weed sites that are along active roadways with no evidence of weed infestation, no plot areas or sample locations were required. However, at some weed sites that fell under this category, plots areas and sample locations were collected.

Sheet 60 of 203

CH2MHILL

ATL \\SHARES.CRITIGEN.COM\PROJECTS\GIS\SOTHERN_NATURAL_GAS\SSE_VEGETATION_SURVEY\MAPFILES\SNG_SSE_VEG_ATLANTA_AUSTELL_FINAL.MXD GTWIGG 10/12/2012 2:26:33 PM

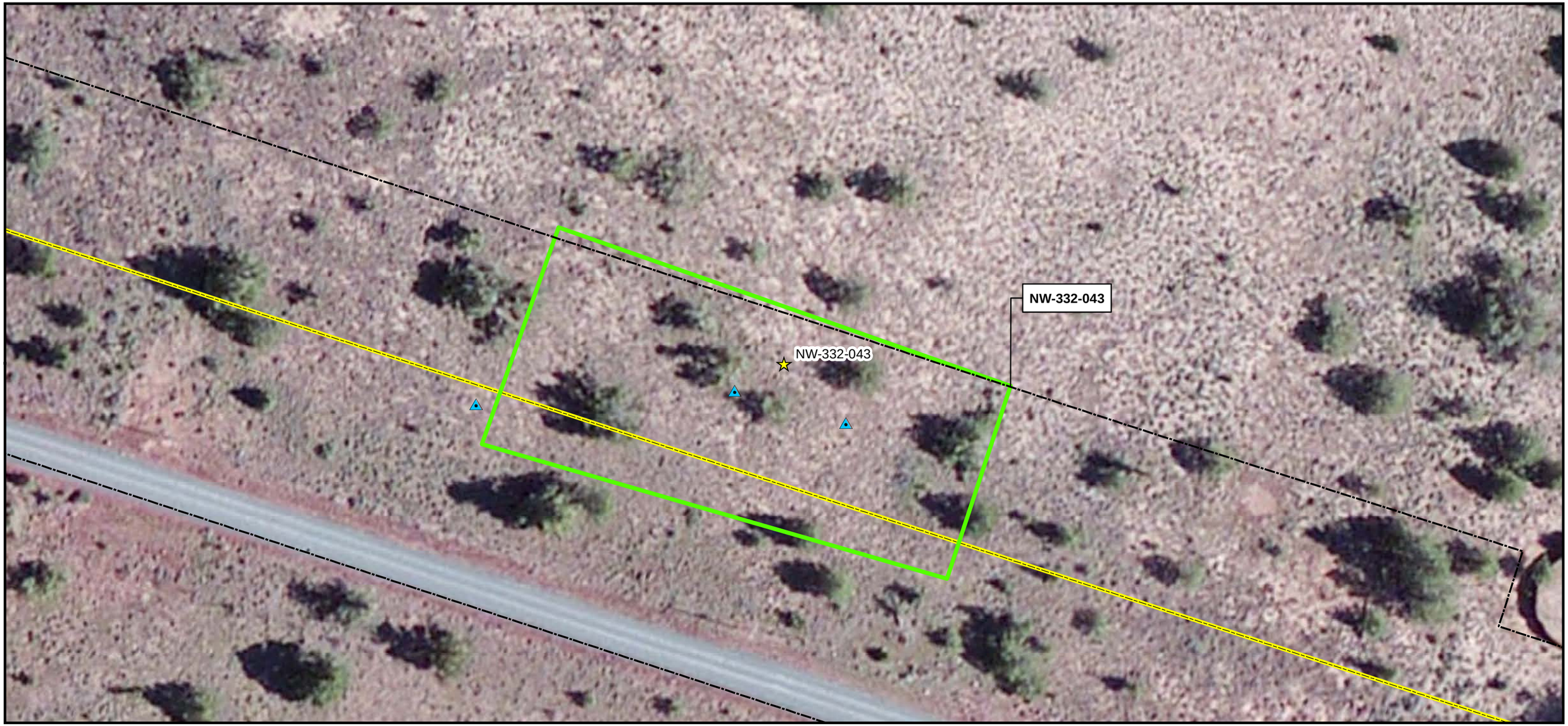

Legend

Monitoring Sites

- Noxious Weed Site
- Weed Cleaning Station
- Sheldon NWR Noxious Weed Site
- Monitoring Site Plot Area
- Monitoring Site Sample Location
- ROW
- Mile Post
- Pipeline

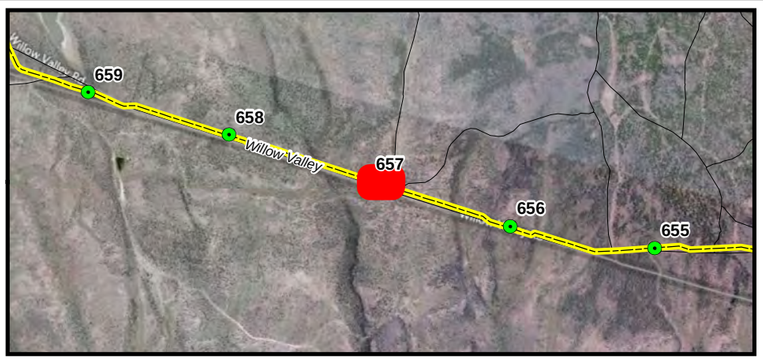

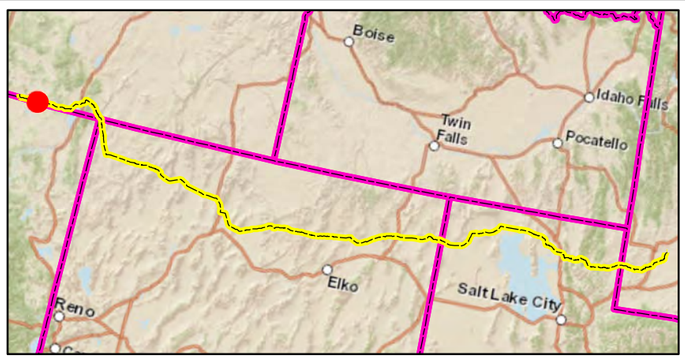

Site - NW-332-043
Field Mapping
Post-Restoration Monitoring - Spring 2012
Ruby Pipeline Project
Kinder Morgan, Inc

N

0 50 100 Feet

NOTE:
For the weed sites that are along active roadways with no evidence of weed infestation, no plot areas or sample locations were required. However, at some weed sites that fell under this category, plots areas and sample locations were collected.

Sheet 61 of 203

CH2MHILL

ATL \\SHARES.CRITIGEN.COM\PROJECTS\GIS\SOTHERN_NATURAL_GAS\SSE_VEGETATION_SURVEY\MAPFILES\SNG_SSE_VEG_ATLANTA_AUSTELL_FINAL.MXD GTWIGG 10/12/2012 2:26:33 PM

Legend

Monitoring Sites

- Noxious Weed Site
- Weed Cleaning Station
- Sheldon NWR Noxious Weed Site
- Monitoring Site Plot Area
- Monitoring Site Sample Location
- ROW
- Mile Post
- Pipeline

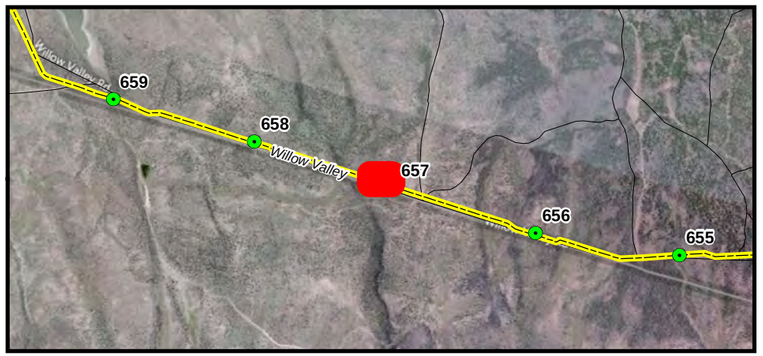

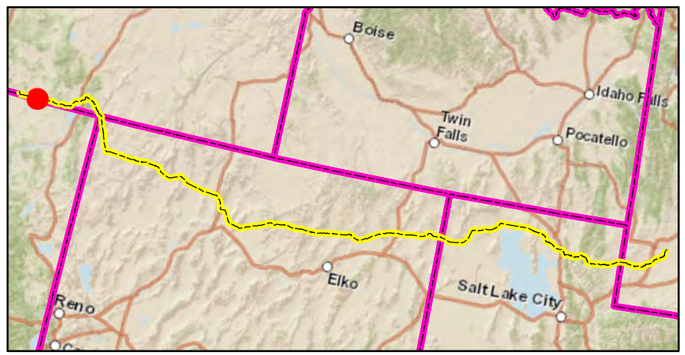

Site - NW-332-047
Field Mapping
Post-Restoration Monitoring - Spring 2012
Ruby Pipeline Project
Kinder Morgan, Inc

N

0 50 100 Feet

NOTE:
For the weed sites that are along active roadways with no evidence of weed infestation, no plot areas or sample locations were required. However, at some weed sites that fell under this category, plots areas and sample locations were collected.

CH2MHILL

ATL \\SHARES.CRITIGEN.COM\PROJECTS\GIS\SOTHERN_NATURAL_GAS\SSE_VEGETATION_SURVEY\MAPFILES\SNG_SSE_VEG_ATLANTA_AUSTELL_FINAL.MXD GTWIGG 10/12/2012 2:26:33 PM

Legend

Monitoring Sites

- Noxious Weed Site
- Weed Cleaning Station
- Sheldon NWR Noxious Weed Site
- Monitoring Site Plot Area
- Monitoring Site Sample Location
- ROW
- Mile Post
- Pipeline

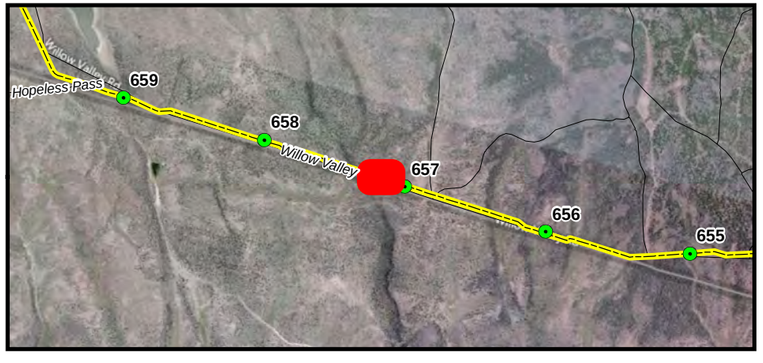

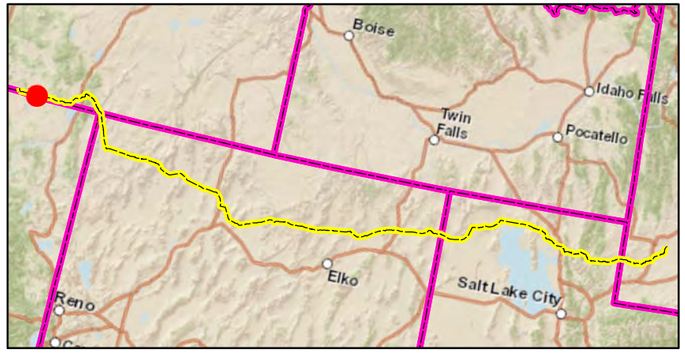

Site - NW-332-072
Field Mapping
Post-Restoration Monitoring - Spring 2012
Ruby Pipeline Project
Kinder Morgan, Inc

N

0 50 100 Feet

NOTE:
For the weed sites that are along active roadways with no evidence of weed infestation, no plot areas or sample locations were required. However, at some weed sites that fell under this category, plots areas and sample locations were collected.

CH2MHILL

Legend

Monitoring Sites

- Noxious Weed Site
- Weed Cleaning Station
- Sheldon NWR Noxious Weed Site
- Monitoring Site Plot Area
- Monitoring Site Sample Location
- ROW
- Mile Post
- Pipeline

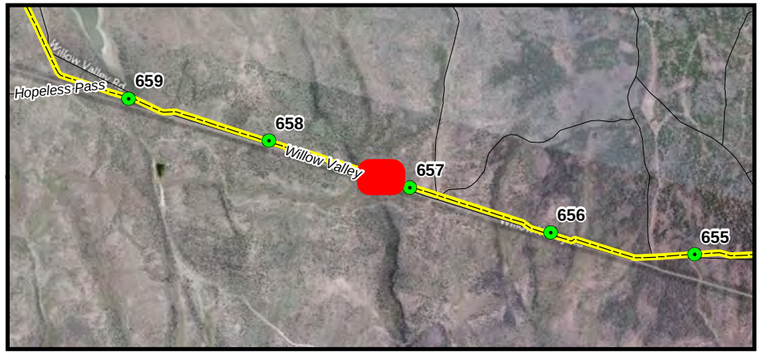

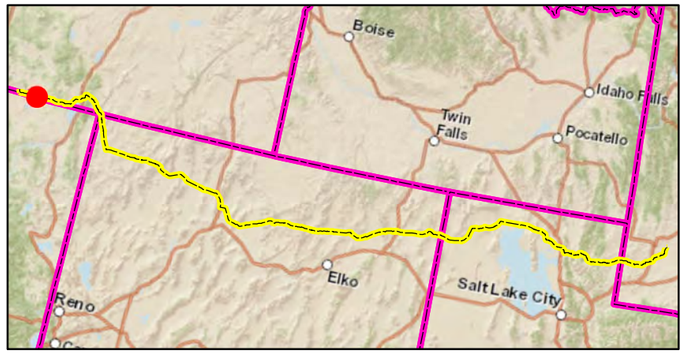

Site - NW-332-051
Field Mapping
Post-Restoration Monitoring - Spring 2012
Ruby Pipeline Project
Kinder Morgan, Inc

N

0 50 100 Feet

NOTE:
For the weed sites that are along active roadways with no evidence of weed infestation, no plot areas or sample locations were required. However, at some weed sites that fell under this category, plots areas and sample locations were collected.

Sheet 64 of 203

CH2MHILL

ATL \\SHARES.CRITIGEN.COM\PROJECTS\GIS\SOTHERN_NATURAL_GAS\SSE_VEGETATION_SURVEY\MAPFILES\SNG_SSE_VEG_ATLANTA_AUSTELL_FINAL.MXD GTWIGG 10/12/2012 2:26:33 PM

Legend

Monitoring Sites

- Noxious Weed Site
- Weed Cleaning Station
- Sheldon NWR Noxious Weed Site
- Monitoring Site Plot Area
- Monitoring Site Sample Location
- ROW
- Mile Post
- Pipeline

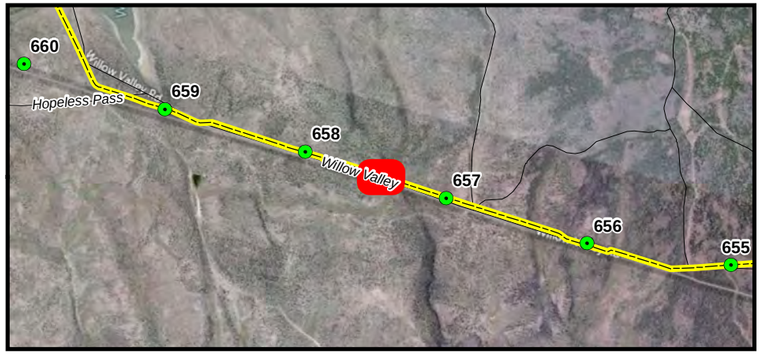

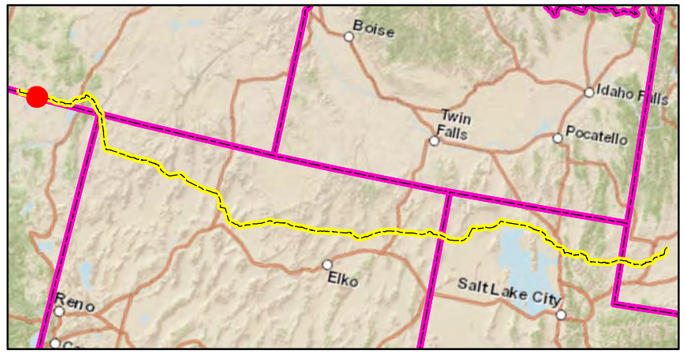

Site - NW-332-068
Field Mapping
Post-Restoration Monitoring - Spring 2012
Ruby Pipeline Project
Kinder Morgan, Inc

N

0 50 100 Feet

NOTE:
For the weed sites that are along active roadways with no evidence of weed infestation, no plot areas or sample locations were required. However, at some weed sites that fell under this category, plots areas and sample locations were collected.

Sheet 65 of 203

CH2MHILL

ATL \\SHARES.CRITIGEN.COM\PROJECTS\GIS\SOTHERN_NATURAL_GAS\SSE_VEGETATION_SURVEY\MAPFILES\SNG_SSE_VEG_ATLANTA_AUSTELL_FINAL.MXD GTWIGG 10/12/2012 2:26:33 PM

Legend

Monitoring Sites

- Noxious Weed Site
- Weed Cleaning Station
- Sheldon NWR Noxious Weed Site
- Monitoring Site Plot Area
- Monitoring Site Sample Location
- ROW
- Mile Post
- Pipeline

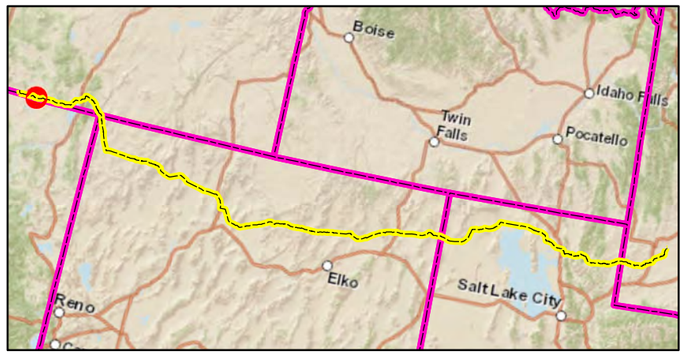

Site - NW-332-059
Field Mapping
Post-Restoration Monitoring - Spring 2012
Ruby Pipeline Project
Kinder Morgan, Inc

N

0 50 100 Feet

NOTE:
For the weed sites that are along active roadways with no evidence of weed infestation, no plot areas or sample locations were required. However, at some weed sites that fell under this category, plots areas and sample locations were collected.

CH2MHILL

Legend

Monitoring Sites

- Noxious Weed Site
- Weed Cleaning Station
- Sheldon NWR Noxious Weed Site
- Monitoring Site Plot Area
- Monitoring Site Sample Location
- ROW
- Mile Post
- Pipeline

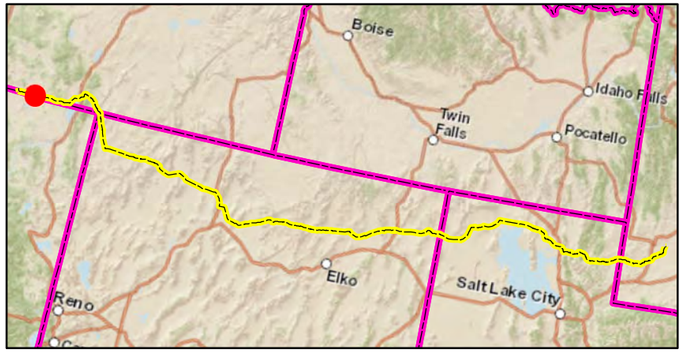

Site - NW-332-114
Field Mapping
Post-Restoration Monitoring - Spring 2012
Ruby Pipeline Project
Kinder Morgan, Inc

N

0 50 100 Feet

NOTE:
For the weed sites that are along active roadways with no evidence of weed infestation, no plot areas or sample locations were required. However, at some weed sites that fell under this category, plots areas and sample locations were collected.

CH2MHILL

Legend

Monitoring Sites

- Noxious Weed Site
- Weed Cleaning Station
- Sheldon NWR Noxious Weed Site
- Monitoring Site Plot Area
- Monitoring Site Sample Location
- ROW
- Mile Post
- Pipeline

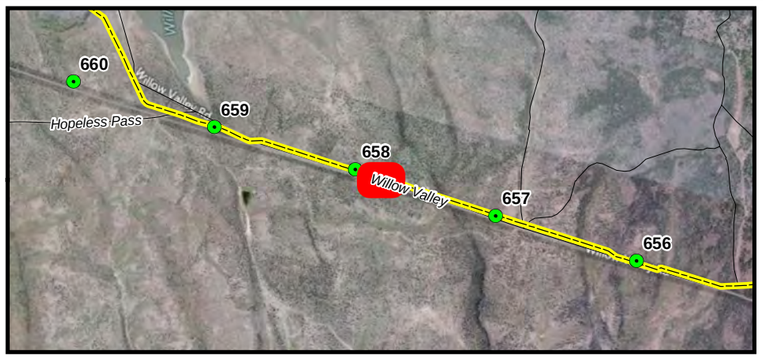

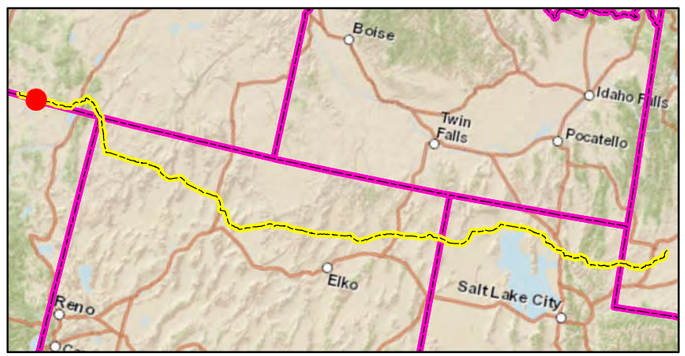

Site - NW-332-113
Field Mapping
Post-Restoration Monitoring - Spring 2012
Ruby Pipeline Project
Kinder Morgan, Inc

N

0 50 100 Feet

NOTE:
For the weed sites that are along active roadways with no evidence of weed infestation, no plot areas or sample locations were required. However, at some weed sites that fell under this category, plots areas and sample locations were collected.

Sheet 68 of 203

CH2MHILL

ATL \\SHARES.CRITIGEN.COM\PROJECTS\GIS\SOTHERN_NATURAL_GAS\SSE_VEGETATION_SURVEY\MAPFILES\SNG_SSE_VEG_ATLANTA_AUSTELL_FINAL.MXD GTWIGG 10/12/2012 2:26:33 PM

Legend

Monitoring Sites

- Noxious Weed Site
- Weed Cleaning Station
- Sheldon NWR Noxious Weed Site
- Monitoring Site Plot Area
- Monitoring Site Sample Location
- ROW
- Mile Post
- Pipeline

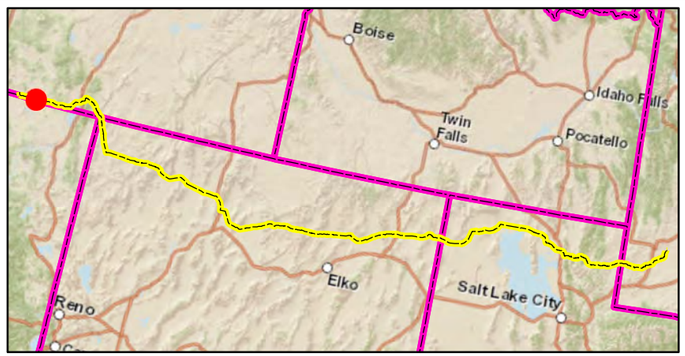

Site - NW-332-111
Field Mapping
Post-Restoration Monitoring - Spring 2012
Ruby Pipeline Project
Kinder Morgan, Inc

N

0 50 100 Feet

NOTE:
For the weed sites that are along active roadways with no evidence of weed infestation, no plot areas or sample locations were required. However, at some weed sites that fell under this category, plots areas and sample locations were collected.

Sheet 69 of 203

CH2MHILL

ATL \\SHARES.CRITIGEN.COM\PROJECTS\GIS\SOTHERN_NATURAL_GAS\SSE_VEGETATION_SURVEY\MAPFILES\SNG_SSE_VEG_ATLANTA_AUSTELL_FINAL.MXD GTWIGG 10/12/2012 2:26:33 PM

Legend

Monitoring Sites

- Noxious Weed Site
- Weed Cleaning Station
- Sheldon NWR Noxious Weed Site
- Monitoring Site Plot Area
- Monitoring Site Sample Location
- ROW
- Mile Post
- Pipeline

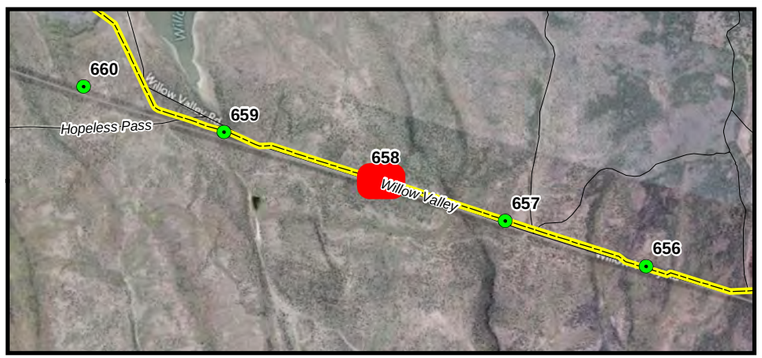

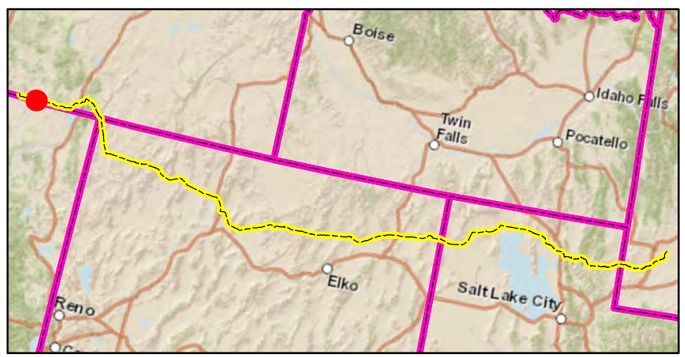

Site - NW-332-110
Field Mapping
Post-Restoration Monitoring - Spring 2012
Ruby Pipeline Project
Kinder Morgan, Inc

N

0 50 100 Feet

NOTE:
For the weed sites that are along active roadways with no evidence of weed infestation, no plot areas or sample locations were required. However, at some weed sites that fell under this category, plots areas and sample locations were collected.

CH2MHILL

Legend

Monitoring Sites

- Noxious Weed Site
- Weed Cleaning Station
- Sheldon NWR Noxious Weed Site
- Monitoring Site Plot Area
- Monitoring Site Sample Location
- ROW
- Mile Post
- Pipeline

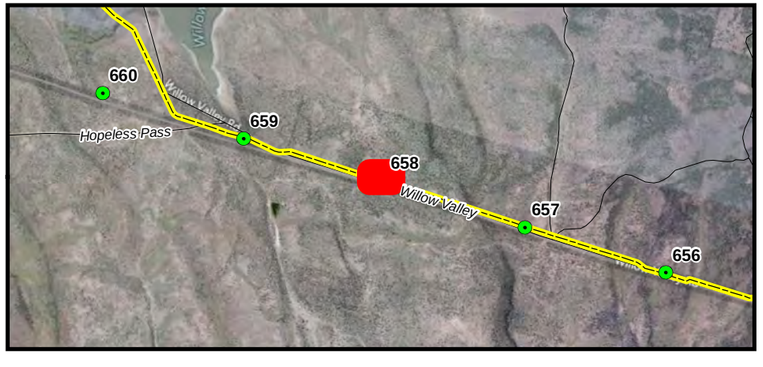

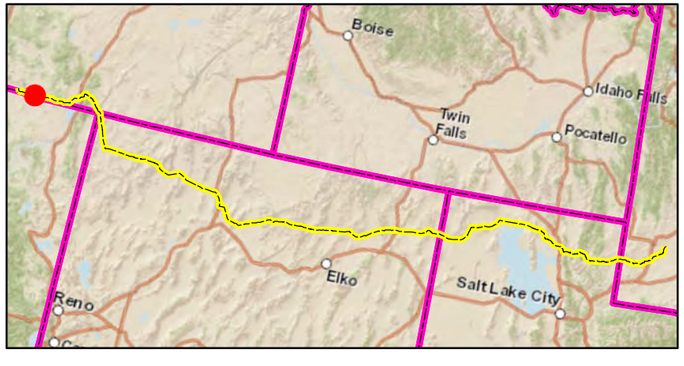

Site - NW-332-106
Field Mapping
Post-Restoration Monitoring - Spring 2012
Ruby Pipeline Project
Kinder Morgan, Inc

N

0 50 100 Feet

NOTE:
For the weed sites that are along active roadways with no evidence of weed infestation, no plot areas or sample locations were required. However, at some weed sites that fell under this category, plots areas and sample locations were collected.

CH2MHILL

ATL \\SHARES.CRITIGEN.COM\PROJECTS\GIS\SOTHERN_NATURAL_GAS\SSE_VEGETATION_SURVEY\MAPFILES\SNG_SSE_VEG_ATLANTA_AUSTELL_FINAL.MXD GTWIGG 10/12/2012 2:26:33 PM

Legend

Monitoring Sites

- Noxious Weed Site
- Weed Cleaning Station
- Sheldon NWR Noxious Weed Site
- Monitoring Site Plot Area
- Monitoring Site Sample Location
- ROW
- Mile Post
- Pipeline

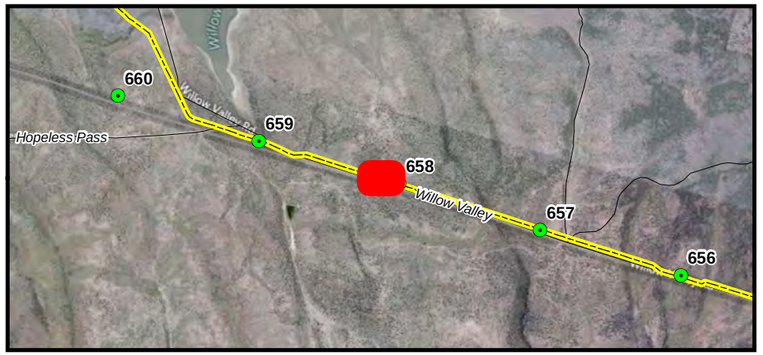

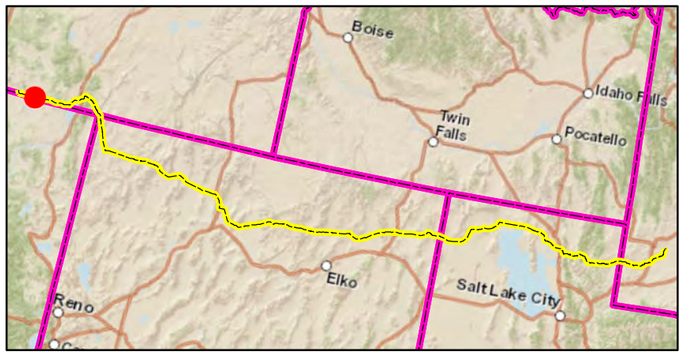

Site - NW-332-104
Field Mapping
Post-Restoration Monitoring - Spring 2012
Ruby Pipeline Project
Kinder Morgan, Inc

N

0 50 100 Feet

NOTE:
For the weed sites that are along active roadways with no evidence of weed infestation, no plot areas or sample locations were required. However, at some weed sites that fell under this category, plots areas and sample locations were collected.

CH2MHILL

ATL \\SHARES.CRITIGEN.COM\PROJECTS\GIS\SOTHERN_NATURAL_GAS\SSE_VEGETATION_SURVEY\MAPFILES\SNG_SSE_VEG_ATLANTA_AUSTELL_FINAL.MXD GTWIGG 10/12/2012 2:26:33 PM

Legend

Monitoring Sites

- Noxious Weed Site
- Weed Cleaning Station
- Sheldon NWR Noxious Weed Site
- Monitoring Site Plot Area
- Monitoring Site Sample Location
- ROW
- Mile Post
- Pipeline

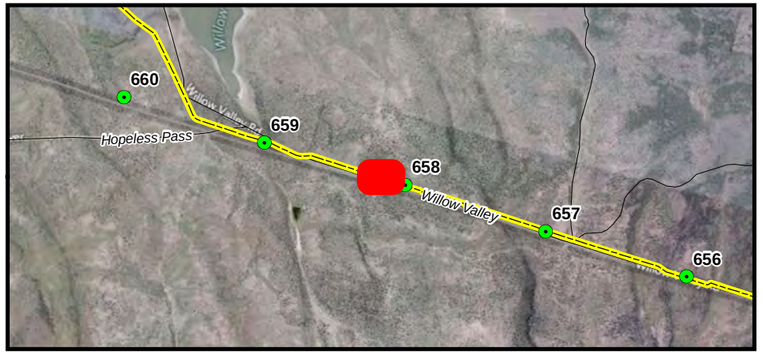

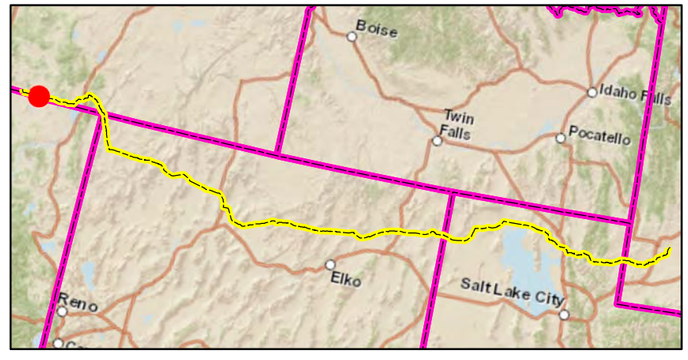

Site - NW-332-103
Field Mapping
Post-Restoration Monitoring - Spring 2012
Ruby Pipeline Project
Kinder Morgan, Inc

N

0 50 100 Feet

NOTE:
For the weed sites that are along active roadways with no evidence of weed infestation, no plot areas or sample locations were required. However, at some weed sites that fell under this category, plots areas and sample locations were collected.

CH2MHILL

NW-332-097

NW-332-098

NW-332-098

NW-332-101

Legend

Monitoring Sites

- Noxious Weed Site
- Weed Cleaning Station
- Sheldon NWR Noxious Weed Site
- Monitoring Site Plot Area
- Monitoring Site Sample Location
- ROW
- Mile Post
- Pipeline

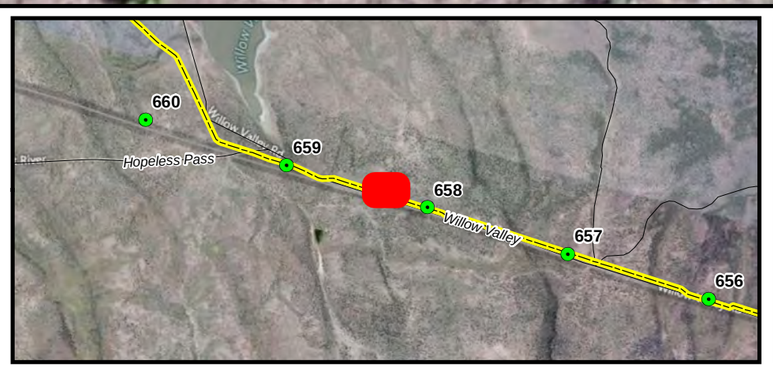

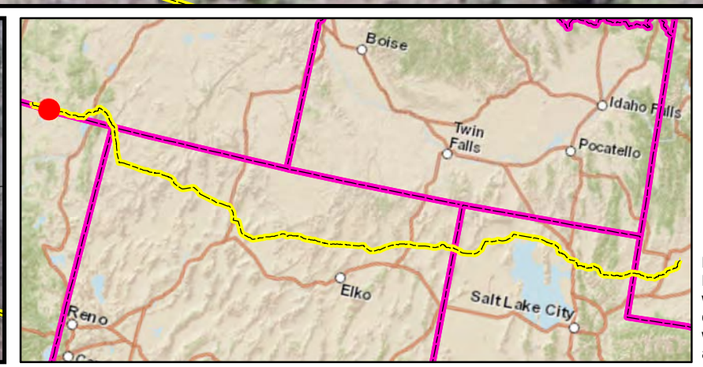

Site - NW-332-101
Field Mapping
Post-Restoration Monitoring - Spring 2012
Ruby Pipeline Project
Kinder Morgan, Inc

N

0 50 100 Feet

NOTE:
For the weed sites that are along active roadways with no evidence of weed infestation, no plot areas or sample locations were required. However, at some weed sites that fell under this category, plots areas and sample locations were collected.

CH2MHILL

NW-332-097

NW-332-098

NW-332-098

NW-332-097

NW-332-101

Legend

Monitoring Sites

- Noxious Weed Site
- Weed Cleaning Station
- Sheldon NWR Noxious Weed Site
- Monitoring Site Plot Area
- Monitoring Site Sample Location
- ROW
- Mile Post
- Pipeline

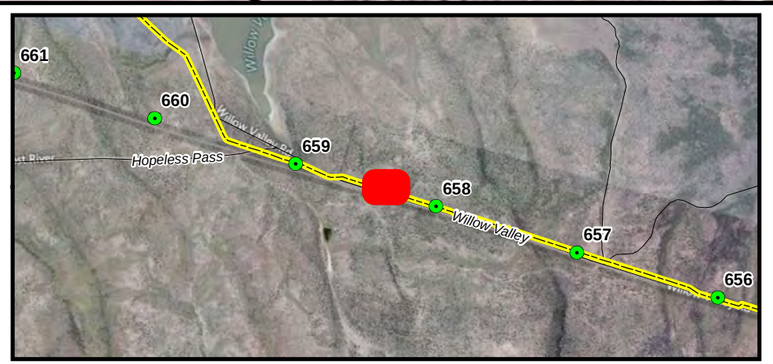

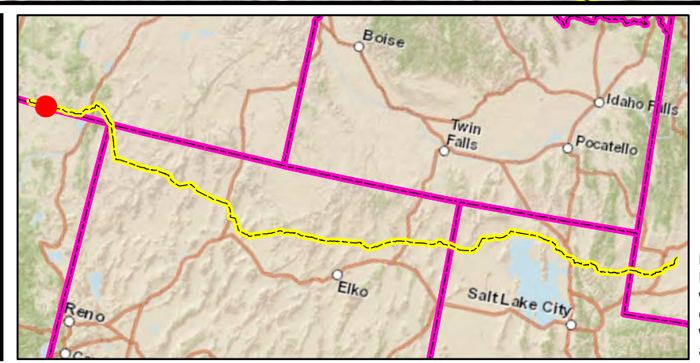

Site - NW-332-098
Field Mapping
Post-Restoration Monitoring - Spring 2012
Ruby Pipeline Project
Kinder Morgan, Inc

N

0 50 100 Feet

NOTE:
For the weed sites that are along active roadways with no evidence of weed infestation, no plot areas or sample locations were required. However, at some weed sites that fell under this category, plots areas and sample locations were collected.

CH2MHILL

ATL \\SHARES.CRITIGEN.COM\PROJECTS\GIS\SOTHERN_NATURAL_GAS\SSE_VEGETATION_SURVEY\MAPFILES\SNG_SSE_VEG_ATLANTA_AUSTELL_FINAL.MXD GTWIGG 10/12/2012 2:26:33 PM

Legend

Monitoring Sites

- Noxious Weed Site
- Weed Cleaning Station
- Sheldon NWR Noxious Weed Site
- Monitoring Site Plot Area
- Monitoring Site Sample Location
- ROW
- Mile Post
- Pipeline

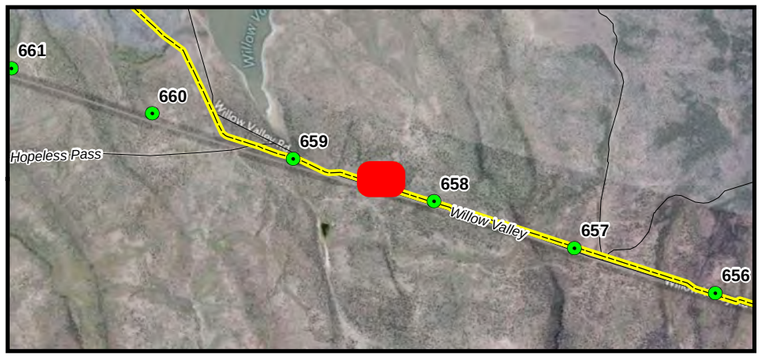

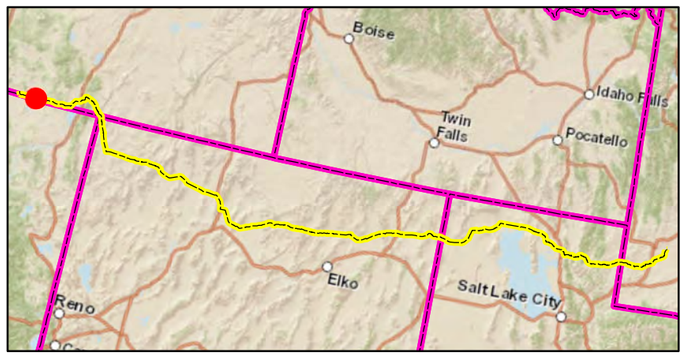

Site - NW-332-097
Field Mapping
Post-Restoration Monitoring - Spring 2012
Ruby Pipeline Project
Kinder Morgan, Inc

N

0 50 100 Feet

NOTE:
For the weed sites that are along active roadways with no evidence of weed infestation, no plot areas or sample locations were required. However, at some weed sites that fell under this category, plots areas and sample locations were collected.

CH2MHILL

ATL \\SHARES.CRITIGEN.COM\PROJECTS\GIS\SOTHERN_NATURAL_GAS\SSE_VEGETATION_SURVEY\MAPFILES\SNG_SSE_VEG_ATLANTA_AUSTELL_FINAL.MXD GTWIGG 10/12/2012 2:26:33 PM

Legend

Monitoring Sites

- Noxious Weed Site
- Weed Cleaning Station
- Sheldon NWR Noxious Weed Site
- Monitoring Site Plot Area
- Monitoring Site Sample Location
- ROW
- Mile Post
- Pipeline

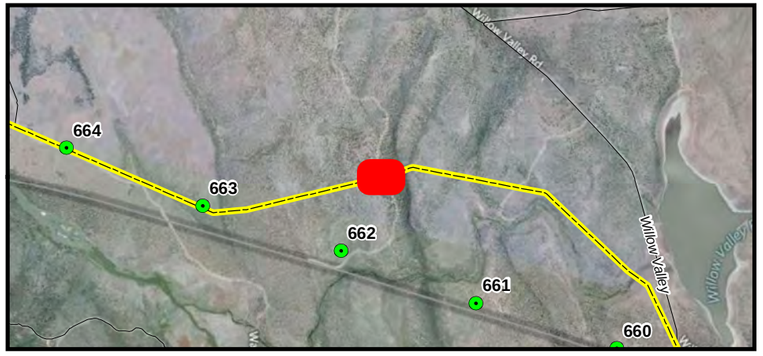

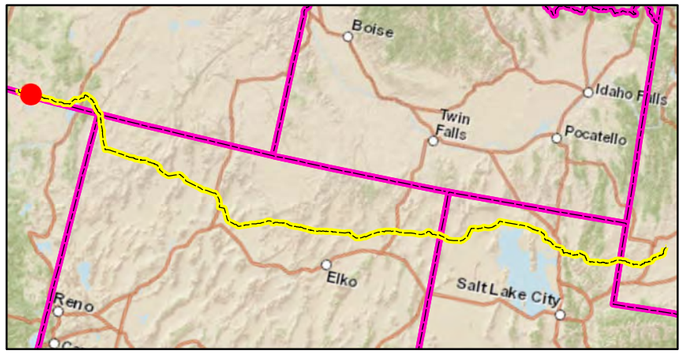

Site - NW-383-036
Field Mapping
Post-Restoration Monitoring - Spring 2012
Ruby Pipeline Project
Kinder Morgan, Inc

N

0 50 100 Feet

NOTE:
For the weed sites that are along active roadways with no evidence of weed infestation, no plot areas or sample locations were required. However, at some weed sites that fell under this category, plots areas and sample locations were collected.

CH2MHILL

ATL \\SHARES.CRITIGEN.COM\PROJECTS\GIS\SOTHERN_NATURAL_GAS\SSE_VEGETATION_SURVEY\MAPFILES\SNG_SSE_VEG_ATLANTA_AUSTELL_FINAL.MXD GTWIGG 10/12/2012 2:26:33 PM

CS-OR-14

CS-OR-14

Legend

Monitoring Sites

- Noxious Weed Site
- Weed Cleaning Station
- Sheldon NWR Noxious Weed Site
- Monitoring Site Plot Area
- Monitoring Site Sample Location
- ROW
- Mile Post
- Pipeline

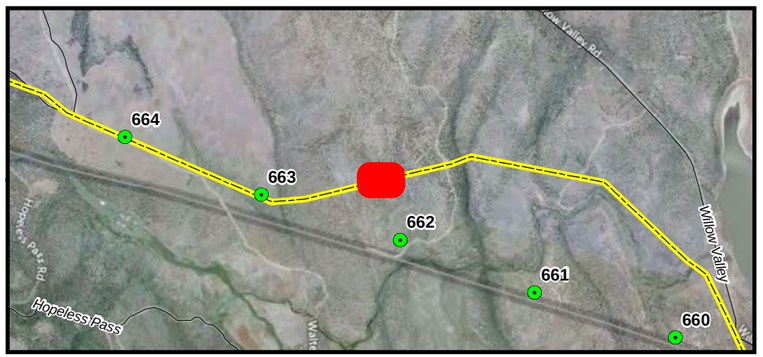

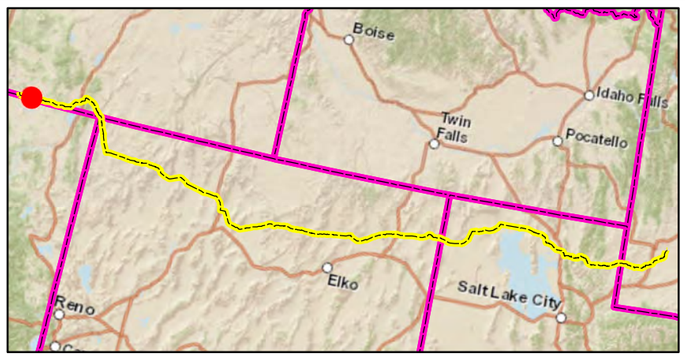

Site - CS-OR-14
Field Mapping
Post-Restoration Monitoring - Spring 2012
Ruby Pipeline Project
Kinder Morgan, Inc

N

0 50 100 Feet

NOTE:
For the weed sites that are along active roadways with no evidence of weed infestation, no plot areas or sample locations were required. However, at some weed sites that fell under this category, plots areas and sample locations were collected.

CH2MHILL

ATL \\SHARES.CRITIGEN.COM\PROJECTS\GIS\SOTHERN_NATURAL_GAS\SSE_VEGETATION_SURVEY\MAPFILES\SNG_SSE_VEG_ATLANTA_AUSTELL_FINAL.MXD GTWIGG 10/12/2012 2:26:33 PM

Legend

Monitoring Sites

- Noxious Weed Site
- Weed Cleaning Station
- Sheldon NWR Noxious Weed Site
- Monitoring Site Plot Area
- Monitoring Site Sample Location
- ROW
- Mile Post
- Pipeline

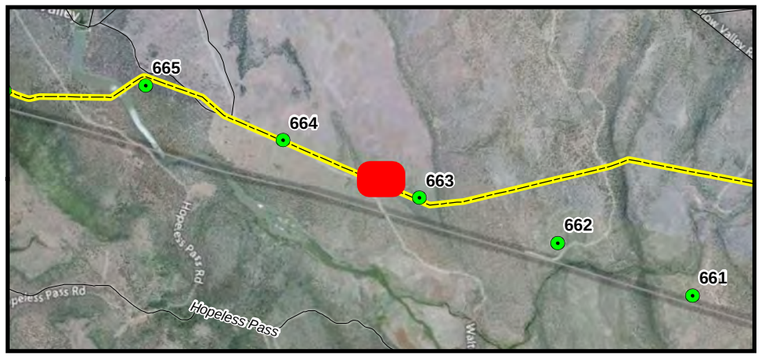

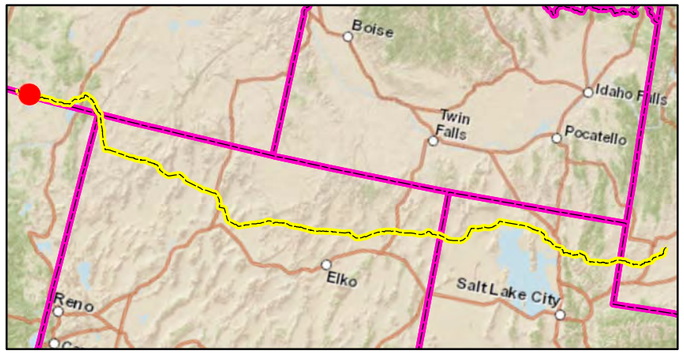

Site - NW-332-157
Field Mapping
Post-Restoration Monitoring - Spring 2012
Ruby Pipeline Project
Kinder Morgan, Inc

N

0 50 100 Feet

NOTE:
For the weed sites that are along active roadways with no evidence of weed infestation, no plot areas or sample locations were required. However, at some weed sites that fell under this category, plots areas and sample locations were collected.

CH2MHILL

ATL \\SHARES.CRITIGEN.COM\PROJECTS\GIS\SOTHERN_NATURAL_GAS\SSE_VEGETATION_SURVEY\MAPFILES\SNG_SSE_VEG_ATLANTA_AUSTELL_FINAL.MXD GTWIGG 10/12/2012 2:26:33 PM

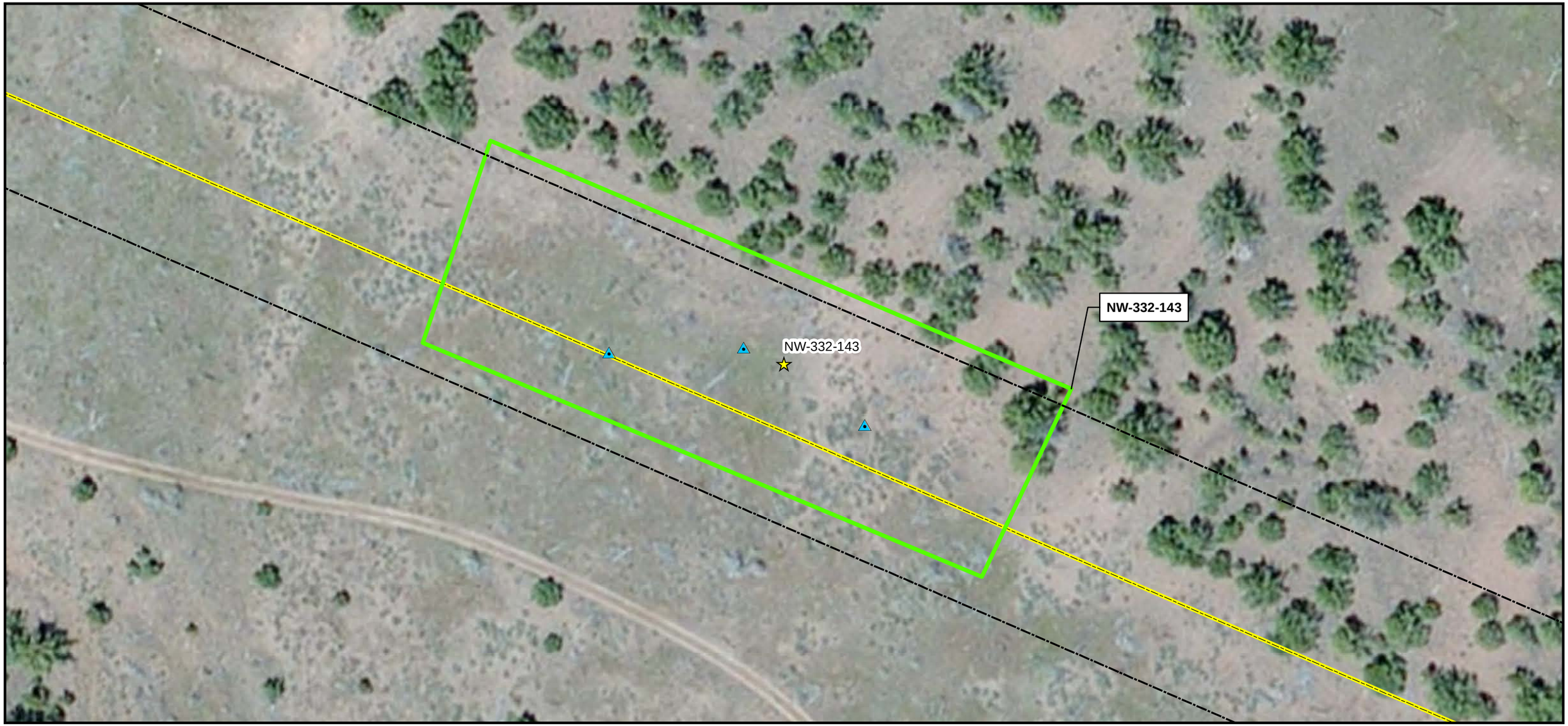

Legend

Monitoring Sites

- Noxious Weed Site
- Weed Cleaning Station
- Sheldon NWR Noxious Weed Site
- Monitoring Site Plot Area
- Monitoring Site Sample Location
- ROW
- Mile Post
- Pipeline

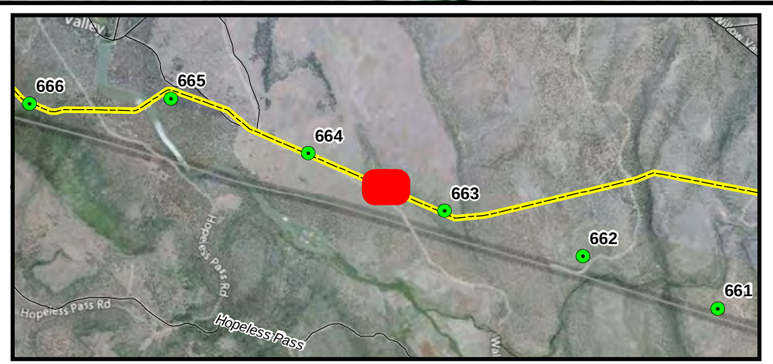

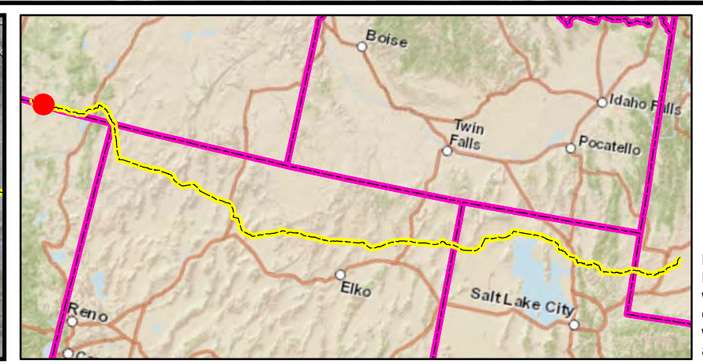

Site - NW-332-143
Field Mapping
Post-Restoration Monitoring - Spring 2012
Ruby Pipeline Project
Kinder Morgan, Inc

N

0 50 100 Feet

NOTE:
For the weed sites that are along active roadways with no evidence of weed infestation, no plot areas or sample locations were required. However, at some weed sites that fell under this category, plots areas and sample locations were collected.

CH2MHILL

Legend

Monitoring Sites

- Noxious Weed Site
- Weed Cleaning Station
- Sheldon NWR Noxious Weed Site
- Monitoring Site Plot Area
- Monitoring Site Sample Location
- ROW
- Mile Post
- Pipeline

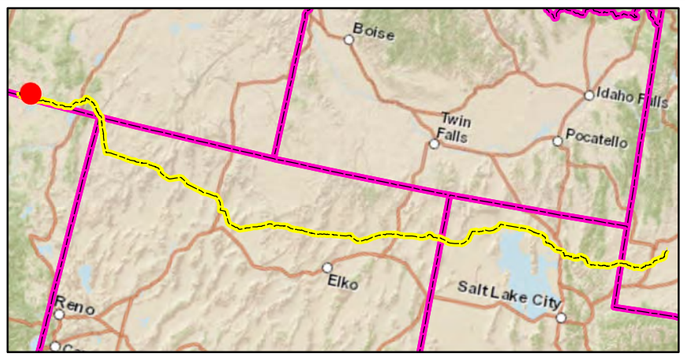

Site - NW-37-001b
Field Mapping
Post-Restoration Monitoring - Spring 2012
Ruby Pipeline Project
Kinder Morgan, Inc

N

0 50 100 Feet

NOTE:
For the weed sites that are along active roadways with no evidence of weed infestation, no plot areas or sample locations were required. However, at some weed sites that fell under this category, plots areas and sample locations were collected.

CH2MHILL

ATL \\SHARES.CRITIGEN.COM\PROJECTS\GIS\SOTHERN_NATURAL_GAS\SSE_VEGETATION_SURVEY\MAPFILES\SNG_SSE_VEG_ATLANTA_AUSTELL_FINAL.MXD GTWIGG 10/12/2012 2:26:33 PM

Legend

Monitoring Sites

- Noxious Weed Site
- Weed Cleaning Station
- Sheldon NWR Noxious Weed Site
- Monitoring Site Plot Area
- Monitoring Site Sample Location
- ROW
- Mile Post
- Pipeline

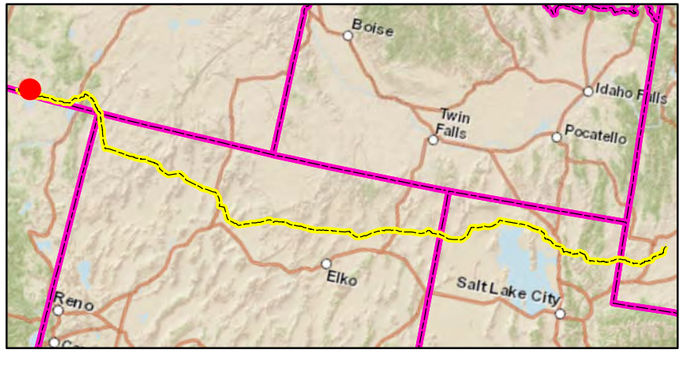

Site - NW-37-001a
Field Mapping
Post-Restoration Monitoring - Spring 2012
Ruby Pipeline Project
Kinder Morgan, Inc

N

0 50 100 Feet

NOTE:
For the weed sites that are along active roadways with no evidence of weed infestation, no plot areas or sample locations were required. However, at some weed sites that fell under this category, plots areas and sample locations were collected.

CH2MHILL

Legend

Monitoring Sites

- Noxious Weed Site
- Weed Cleaning Station
- Sheldon NWR Noxious Weed Site
- Monitoring Site Plot Area
- Monitoring Site Sample Location
- ROW
- Mile Post
- Pipeline

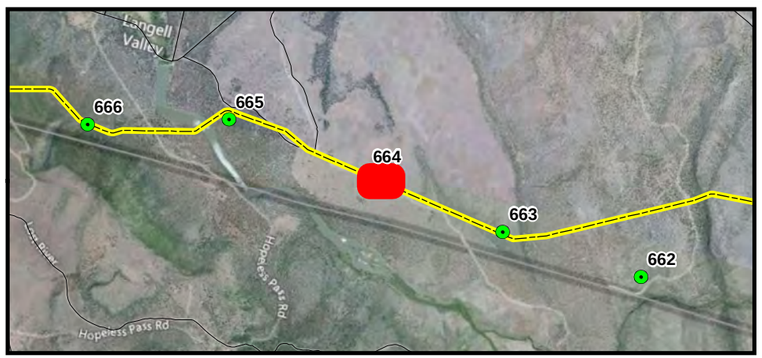

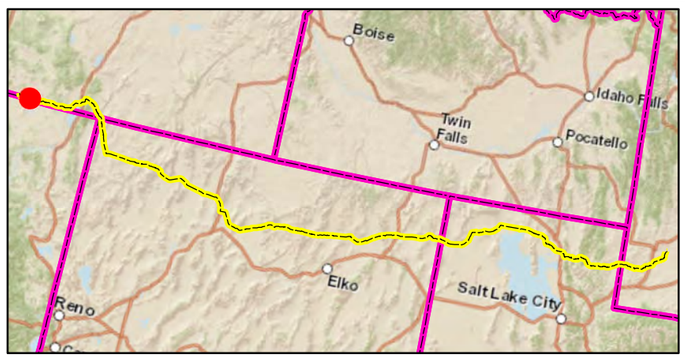

Site - NW-332-148
Field Mapping
Post-Restoration Monitoring - Spring 2012
Ruby Pipeline Project
Kinder Morgan, Inc

N

0 50 100 Feet

NOTE:
For the weed sites that are along active roadways with no evidence of weed infestation, no plot areas or sample locations were required. However, at some weed sites that fell under this category, plots areas and sample locations were collected.

CH2MHILL

CS-OR-14B

NW-156-016

MP-664

NW-332-151

NW-332-150

NW-332-150

NW-332-148

Legend

Monitoring Sites

- Noxious Weed Site
- Weed Cleaning Station
- Sheldon NWR Noxious Weed Site
- Monitoring Site Plot Area
- Monitoring Site Sample Location
- ROW
- Mile Post
- Pipeline

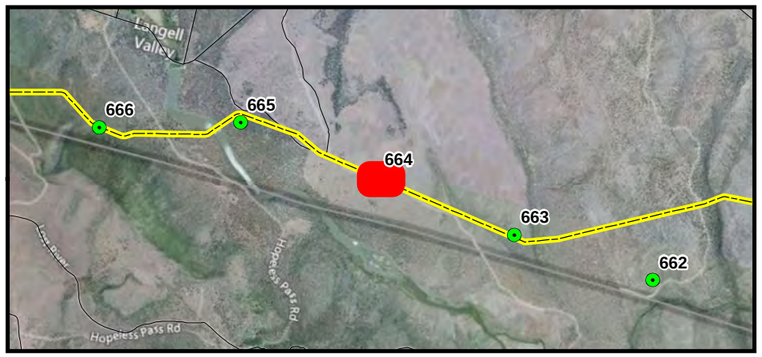

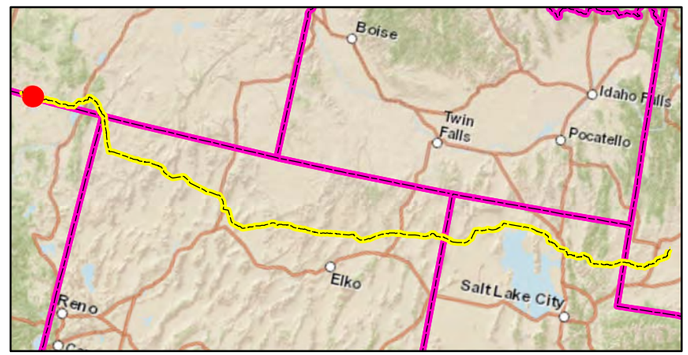

Site - NW-332-150
Field Mapping
Post-Restoration Monitoring - Spring 2012
Ruby Pipeline Project
Kinder Morgan, Inc

N

0 50 100 Feet

NOTE:
For the weed sites that are along active roadways with no evidence of weed infestation, no plot areas or sample locations were required. However, at some weed sites that fell under this category, plots areas and sample locations were collected.

CH2MHILL

ATL \\SHARES.CRITIGEN.COM\PROJECTS\GIS\SOTHERN_NATURAL_GAS\SSE_VEGETATION_SURVEY\MAPFILES\SNG_SSE_VEG_ATLANTA_AUSTELL_FINAL.MXD GTWIGG 10/12/2012 2:26:33 PM

NW-332-151

CS-OR-14B

NW-156-016

MP-664

NW-332-150

NW-332-151

NW-332-150

Legend

Monitoring Sites

- Noxious Weed Site
- Weed Cleaning Station
- Sheldon NWR Noxious Weed Site
- Monitoring Site Plot Area
- Monitoring Site Sample Location
- ROW
- Mile Post
- Pipeline

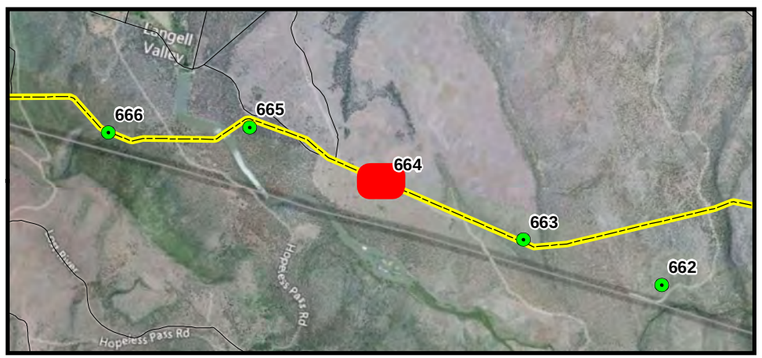

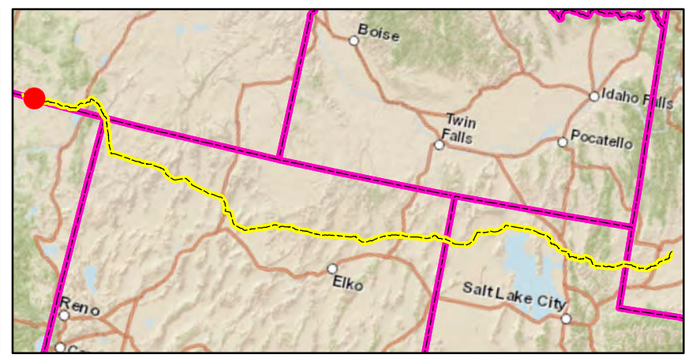

Site - NW-156-016
Field Mapping
Post-Restoration Monitoring - Spring 2012
Ruby Pipeline Project
Kinder Morgan, Inc

N

0 50 100 Feet

NOTE:
For the weed sites that are along active roadways with no evidence of weed infestation, no plot areas or sample locations were required. However, at some weed sites that fell under this category, plots areas and sample locations were collected.

CH2MHILL

ATL \\SHARES.CRITIGEN.COM\PROJECTS\GIS\SOTHERN_NATURAL_GAS\SSE_VEGETATION_SURVEY\MAPFILES\SNG_SSE_VEG_ATLANTA_AUSTELL_FINAL.MXD GTWIGG 10/12/2012 2:26:33 PM

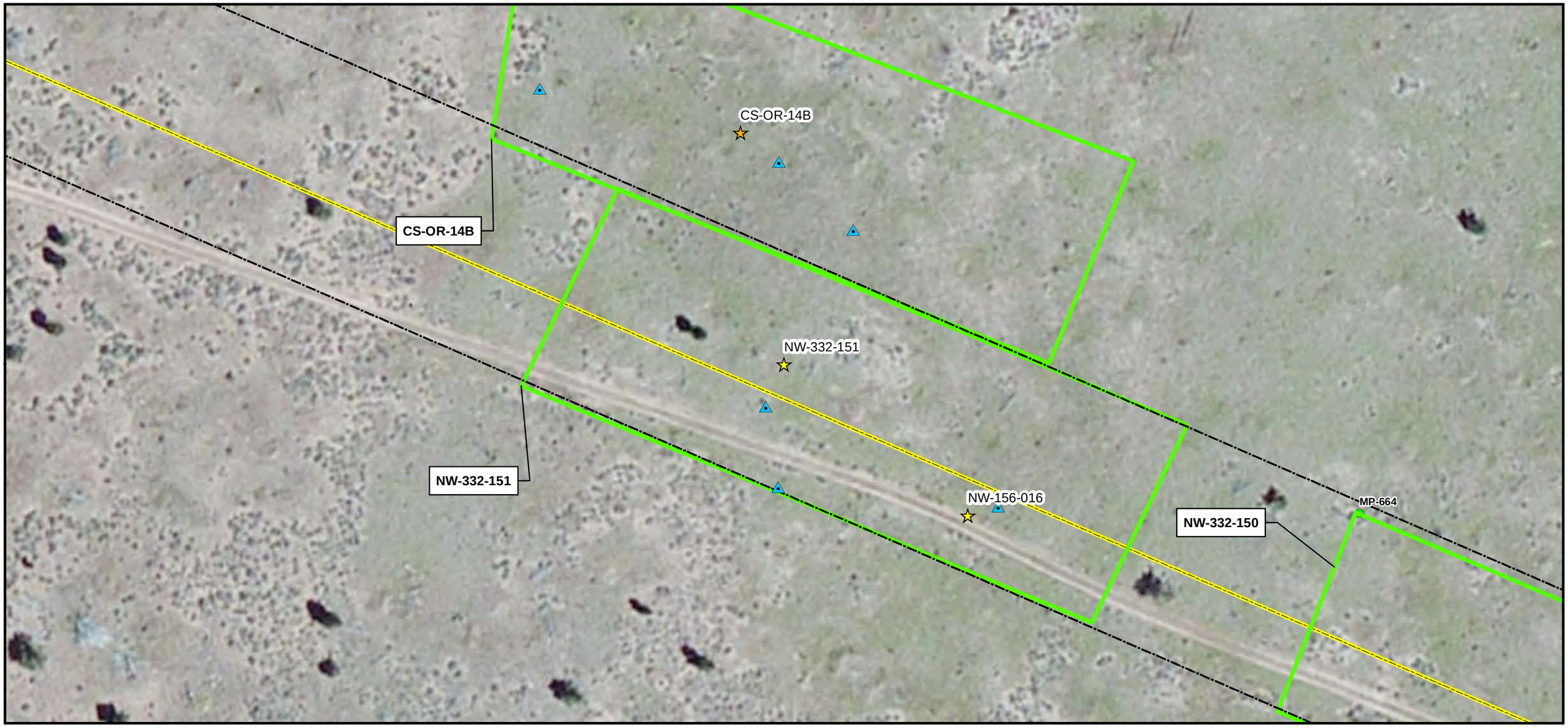

Legend

Monitoring Sites

- Noxious Weed Site
- Weed Cleaning Station
- Sheldon NWR Noxious Weed Site
- Monitoring Site Plot Area
- Monitoring Site Sample Location
- ROW
- Mile Post
- Pipeline

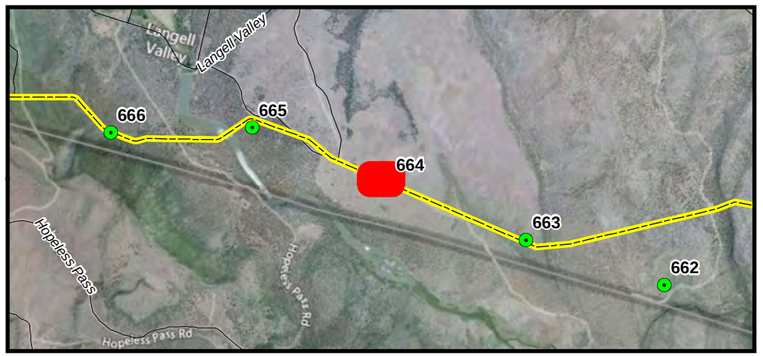

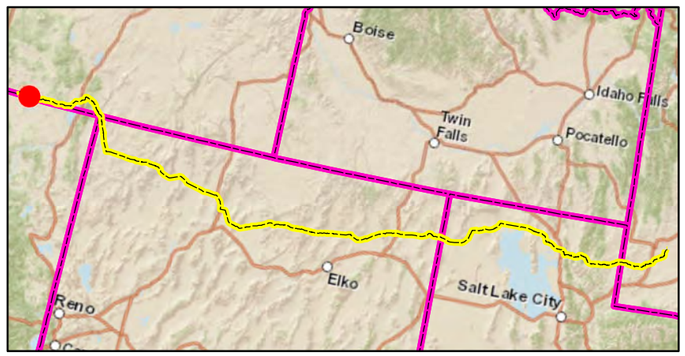

Site - NW-332-151
Field Mapping
Post-Restoration Monitoring - Spring 2012
Ruby Pipeline Project
Kinder Morgan, Inc

N

0 50 100 Feet

NOTE:
For the weed sites that are along active roadways with no evidence of weed infestation, no plot areas or sample locations were required. However, at some weed sites that fell under this category, plots areas and sample locations were collected.

CH2MHILL

ATL \\SHARES.CRITIGEN.COM\PROJECTS\GIS\SOTHERN_NATURAL_GAS\SSE_VEGETATION_SURVEY\MAPFILES\SNG_SSE_VEG_ATLANTA_AUSTELL_FINAL.MXD GTWIGG 10/12/2012 2:26:33 PM

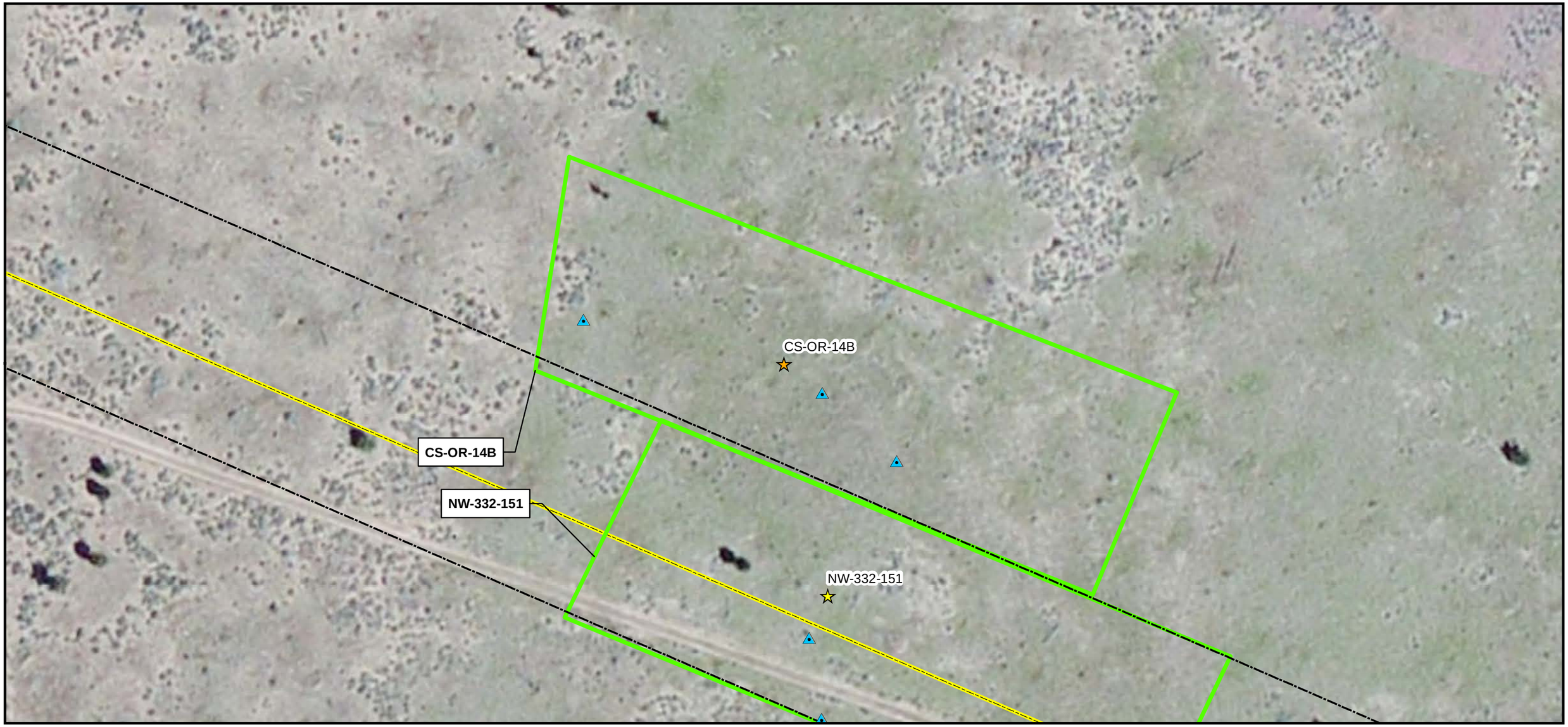

Legend

Monitoring Sites

- Noxious Weed Site
- Weed Cleaning Station
- Sheldon NWR Noxious Weed Site
- Monitoring Site Plot Area
- Monitoring Site Sample Location
- ROW
- Mile Post
- Pipeline

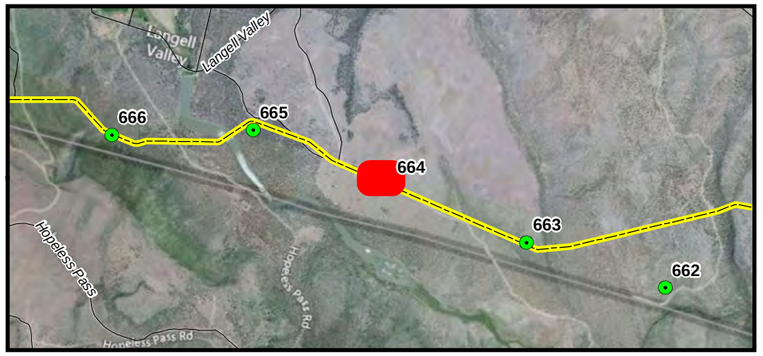

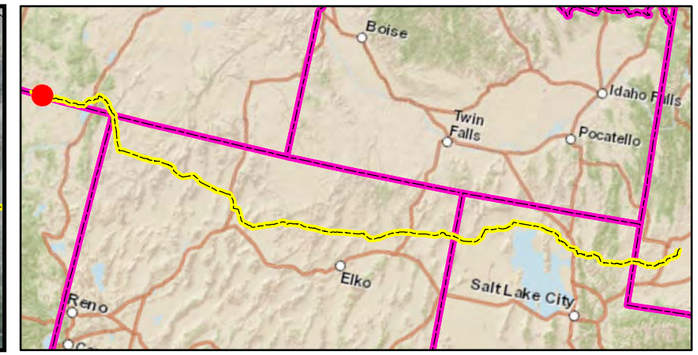

Site - CS-OR-14B
Field Mapping
Post-Restoration Monitoring - Spring 2012
Ruby Pipeline Project
Kinder Morgan, Inc

N

0 50 100 Feet

NOTE:
For the weed sites that are along active roadways with no evidence of weed infestation, no plot areas or sample locations were required. However, at some weed sites that fell under this category, plots areas and sample locations were collected.

CH2MHILL.

ATL \\SHARES.CRITIGEN.COM\PROJECTS\GIS\SOTHERN_NATURAL_GAS\SSE_VEGETATION_SURVEY\MAPFILES\SNG_SSE_VEG_ATLANTA_AUSTELL_FINAL.MXD GTWIGG 10/12/2012 2:26:33 PM

Legend

Monitoring Sites

- Noxious Weed Site
- Weed Cleaning Station
- Sheldon NWR Noxious Weed Site
- Monitoring Site Plot Area
- Monitoring Site Sample Location
- ROW
- Mile Post
- Pipeline

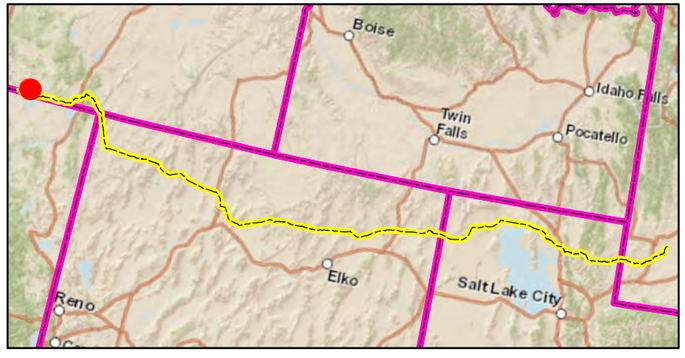

Site - NW-47-001
Field Mapping
Post-Restoration Monitoring - Spring 2012
Ruby Pipeline Project
Kinder Morgan, Inc

N

0 50 100 Feet

NOTE:
For the weed sites that are along active roadways with no evidence of weed infestation, no plot areas or sample locations were required. However, at some weed sites that fell under this category, plots areas and sample locations were collected.

CH2MHILL

Legend

Monitoring Sites

- Noxious Weed Site
- Weed Cleaning Station
- Sheldon NWR Noxious Weed Site
- Monitoring Site Plot Area
- Monitoring Site Sample Location
- ROW
- Mile Post
- Pipeline

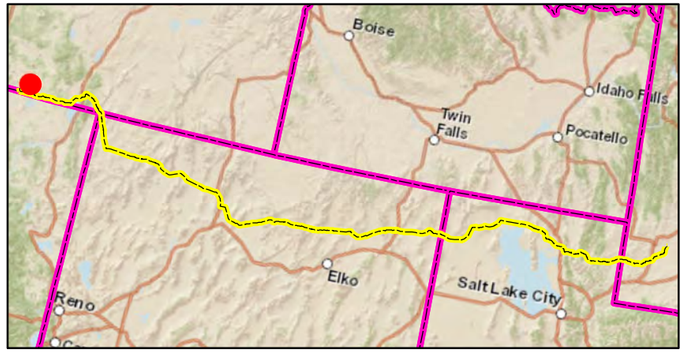

Site - NW-382-042
Field Mapping
Post-Restoration Monitoring - Spring 2012
Ruby Pipeline Project
Kinder Morgan, Inc

N

0 50 100 Feet

NOTE:
For the weed sites that are along active roadways with no evidence of weed infestation, no plot areas or sample locations were required. However, at some weed sites that fell under this category, plots areas and sample locations were collected.

CH2MHILL

ATL \\SHARES.CRITIGEN.COM\PROJECTS\GIS\SOTHERN_NATURAL_GAS\SSE_VEGETATION_SURVEY\MAPFILES\SNG_SSE_VEG_ATLANTA_AUSTELL_FINAL.MXD GTWIGG 10/12/2012 2:26:33 PM

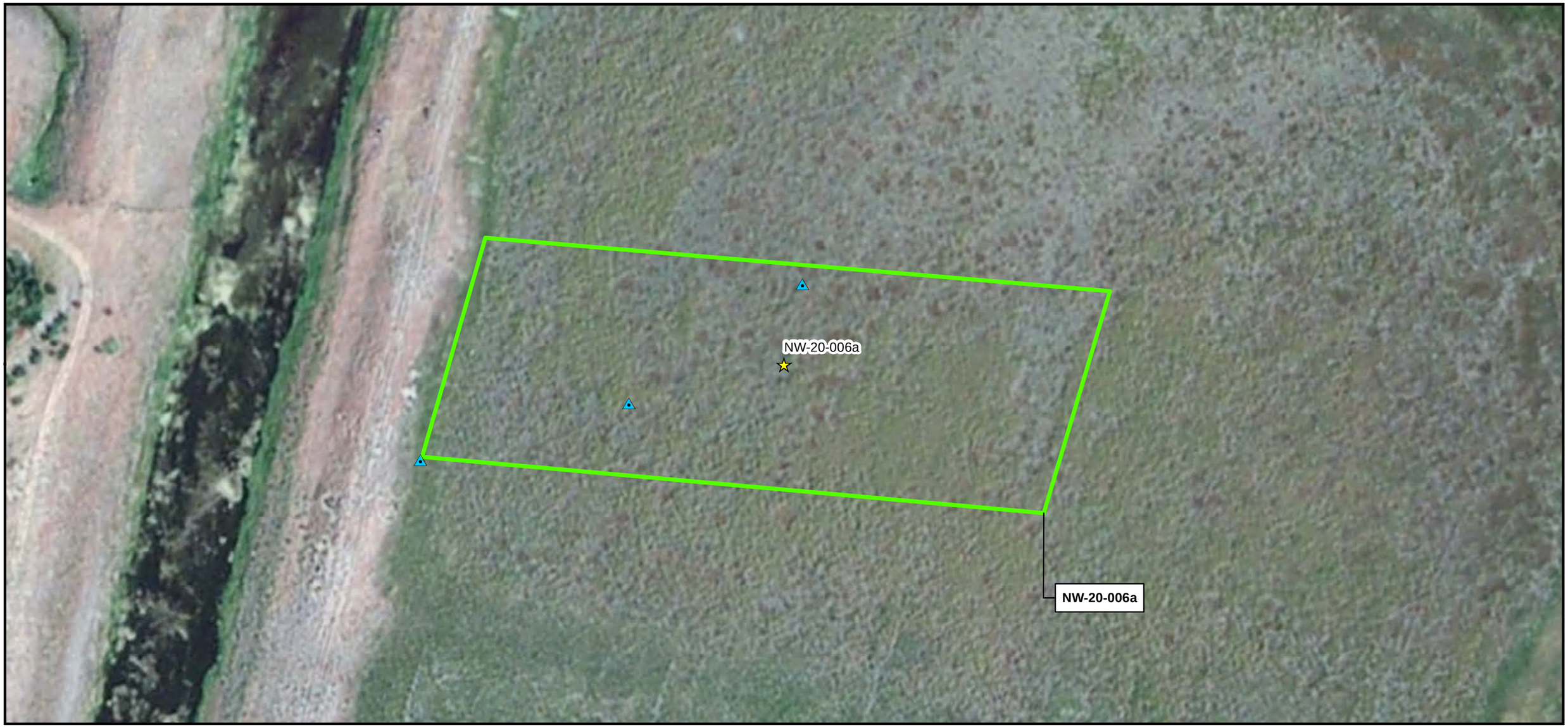

Legend

Monitoring Sites

- Noxious Weed Site
- Weed Cleaning Station
- Sheldon NWR Noxious Weed Site
- Monitoring Site Plot Area
- Monitoring Site Sample Location
- ROW
- Mile Post
- Pipeline

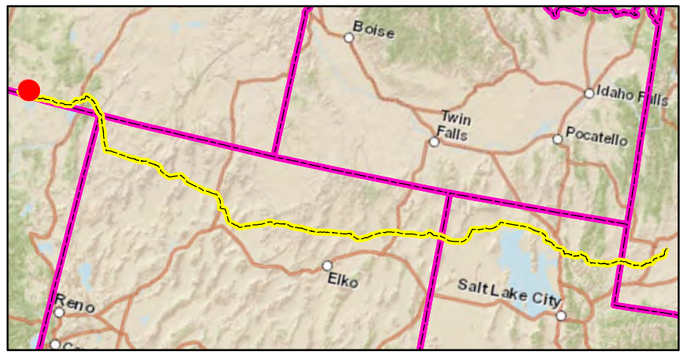

Site - NW-20-006a
Field Mapping
Post-Restoration Monitoring - Spring 2012
Ruby Pipeline Project
Kinder Morgan, Inc

N

0 50 100 Feet

NOTE:
For the weed sites that are along active roadways with no evidence of weed infestation, no plot areas or sample locations were required. However, at some weed sites that fell under this category, plots areas and sample locations were collected.

CH2MHILL

ATL \\SHARES.CRITIGEN.COM\PROJECTS\GIS\SOTHERN_NATURAL_GAS\SSE_VEGETATION_SURVEY\MAPFILES\SNG_SSE_VEG_ATLANTA_AUSTELL_FINAL.MXD GTWIGG 10/12/2012 2:26:33 PM

Legend

Monitoring Sites

- Noxious Weed Site
- Weed Cleaning Station
- Sheldon NWR Noxious Weed Site
- Monitoring Site Plot Area
- Monitoring Site Sample Location
- ROW
- Mile Post
- Pipeline

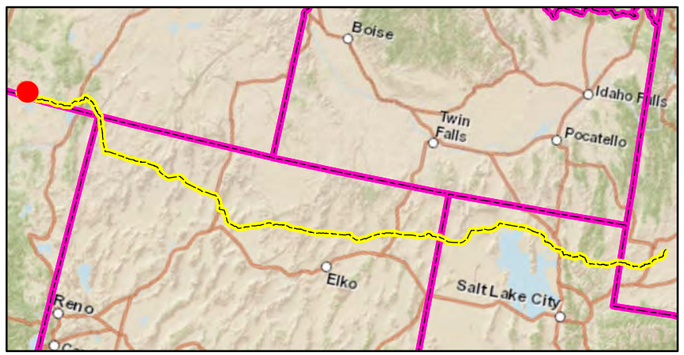

Site - NW-36-001
Field Mapping
Post-Restoration Monitoring - Spring 2012
Ruby Pipeline Project
Kinder Morgan, Inc

N

0 50 100 Feet

NOTE:
For the weed sites that are along active roadways with no evidence of weed infestation, no plot areas or sample locations were required. However, at some weed sites that fell under this category, plots areas and sample locations were collected.

CH2MHILL

ATL \\SHARES.CRITIGEN.COM\PROJECTS\GIS\SOTHERN_NATURAL_GAS\SSE_VEGETATION_SURVEY\MAPFILES\SNG_SSE_VEG_ATLANTA_AUSTELL_FINAL.MXD GTWIGG 10/12/2012 2:26:33 PM

Legend

Monitoring Sites

- Noxious Weed Site
- Weed Cleaning Station
- Sheldon NWR Noxious Weed Site
- Monitoring Site Plot Area
- Monitoring Site Sample Location
- ROW
- Mile Post
- Pipeline

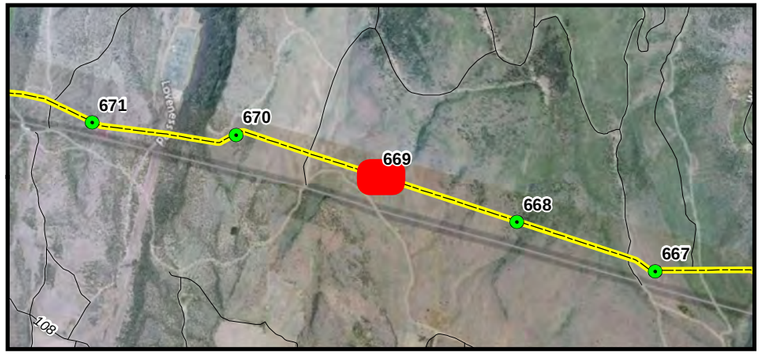

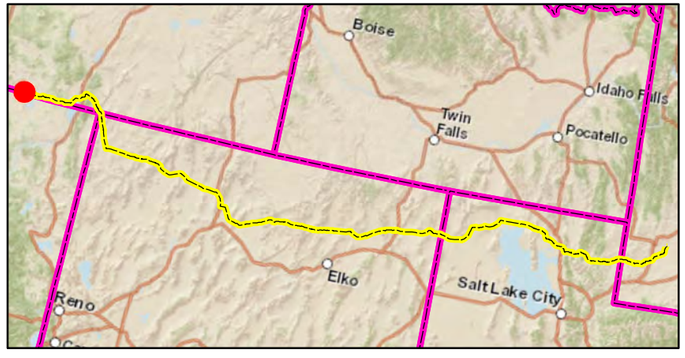

Site - NW-156-009
Field Mapping
Post-Restoration Monitoring - Spring 2012
Ruby Pipeline Project
Kinder Morgan, Inc

N

0 50 100 Feet

NOTE:
For the weed sites that are along active roadways with no evidence of weed infestation, no plot areas or sample locations were required. However, at some weed sites that fell under this category, plots areas and sample locations were collected.

CH2MHILL

Legend

Monitoring Sites

- Noxious Weed Site
- Weed Cleaning Station
- Sheldon NWR Noxious Weed Site
- Monitoring Site Plot Area
- Monitoring Site Sample Location
- ROW
- Mile Post
- Pipeline

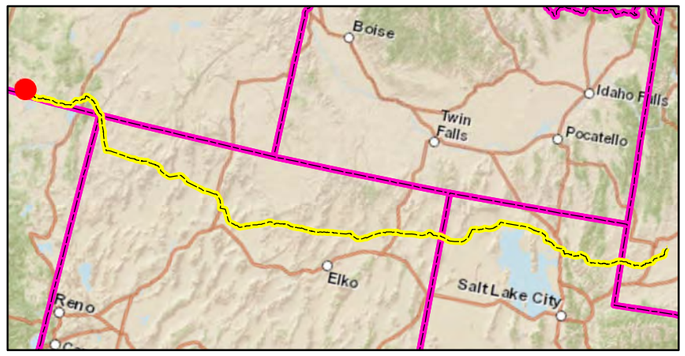

Site - NW-20-006b
Field Mapping
Post-Restoration Monitoring - Spring 2012
Ruby Pipeline Project
Kinder Morgan, Inc

N

0 50 100 Feet

NOTE:
For the weed sites that are along active roadways with no evidence of weed infestation, no plot areas or sample locations were required. However, at some weed sites that fell under this category, plots areas and sample locations were collected.

Sheet 93 of 203

CH2MHILL

ATL \\SHARES.CRITIGEN.COM\PROJECTS\GIS\SOTHERN_NATURAL_GAS\SSE_VEGETATION_SURVEY\MAPFILES\SNG_SSE_VEG_ATLANTA_AUSTELL_FINAL.MXD GTWIGG 10/12/2012 2:26:33 PM

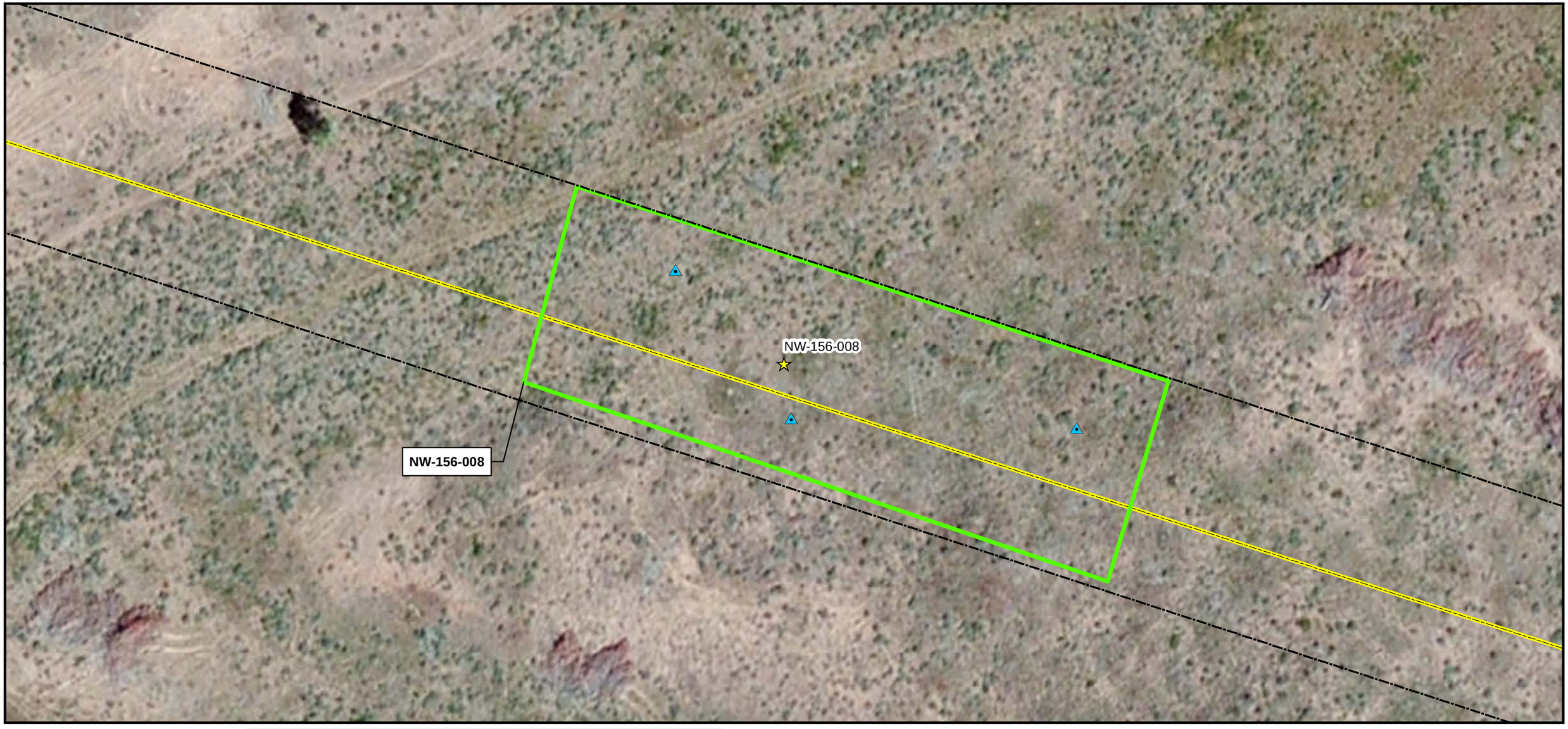

Legend

Monitoring Sites

- Noxious Weed Site
- Weed Cleaning Station
- Sheldon NWR Noxious Weed Site
- Monitoring Site Plot Area
- Monitoring Site Sample Location
- ROW
- Mile Post
- Pipeline

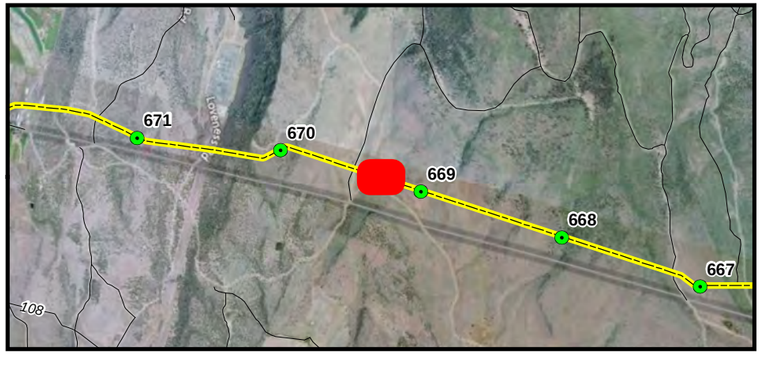

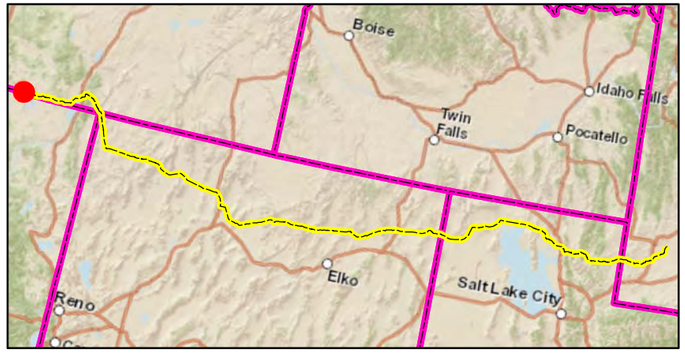

Site - NW-156-008
Field Mapping
Post-Restoration Monitoring - Spring 2012
Ruby Pipeline Project
Kinder Morgan, Inc

N

0 50 100 Feet

NOTE:
For the weed sites that are along active roadways with no evidence of weed infestation, no plot areas or sample locations were required. However, at some weed sites that fell under this category, plots areas and sample locations were collected.

CH2MHILL

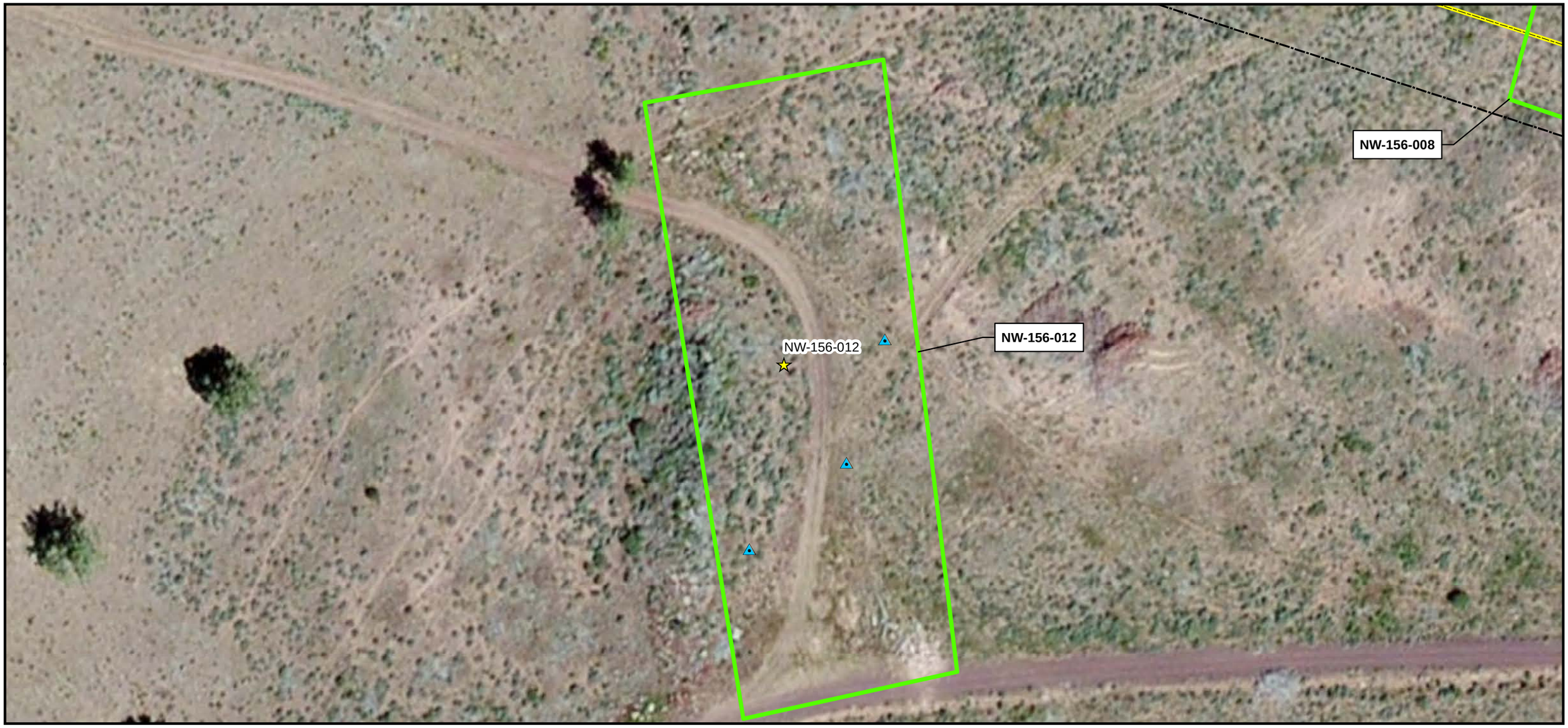

Legend

Monitoring Sites

- Noxious Weed Site
- Weed Cleaning Station
- Sheldon NWR Noxious Weed Site
- Monitoring Site Plot Area
- Monitoring Site Sample Location
- ROW
- Mile Post
- Pipeline

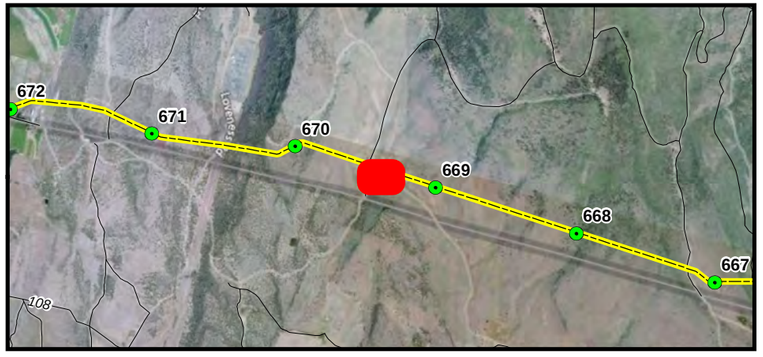

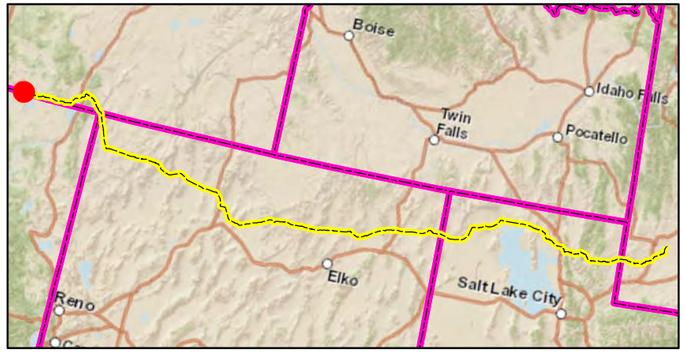

Site - NW-156-012
Field Mapping
Post-Restoration Monitoring - Spring 2012
Ruby Pipeline Project
Kinder Morgan, Inc

N

0 50 100 Feet

NOTE:
For the weed sites that are along active roadways with no evidence of weed infestation, no plot areas or sample locations were required. However, at some weed sites that fell under this category, plots areas and sample locations were collected.

Sheet 95 of 203

CH2MHILL

ATL \\SHARES.CRITIGEN.COM\PROJECTS\GIS\SOTHERN_NATURAL_GAS\SSE_VEGETATION_SURVEY\MAPFILES\SNG_SSE_VEG_ATLANTA_AUSTELL_FINAL.MXD GTWIGG 10/12/2012 2:26:33 PM

Legend

Monitoring Sites

- Noxious Weed Site
- Weed Cleaning Station
- Sheldon NWR Noxious Weed Site
- Monitoring Site Plot Area
- Monitoring Site Sample Location
- ROW
- Mile Post
- Pipeline

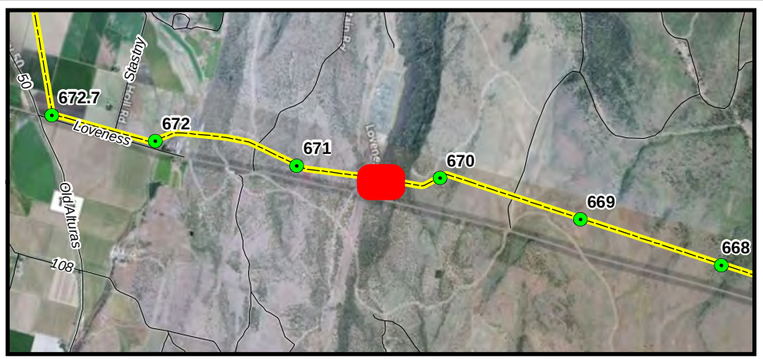

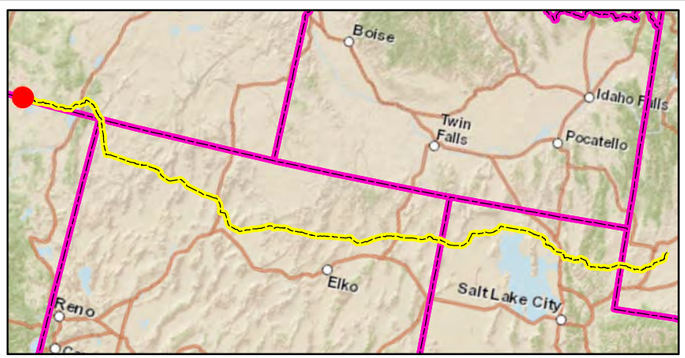

Site - NW-332-159
Field Mapping
Post-Restoration Monitoring - Spring 2012
Ruby Pipeline Project
Kinder Morgan, Inc

N

0 50 100 Feet

NOTE:
For the weed sites that are along active roadways with no evidence of weed infestation, no plot areas or sample locations were required. However, at some weed sites that fell under this category, plots areas and sample locations were collected.

Sheet 96 of 203

CH2MHILL

ATL \\SHARES.CRITIGEN.COM\PROJECTS\GIS\SOTHERN_NATURAL_GAS\SSE_VEGETATION_SURVEY\MAPFILES\SNG_SSE_VEG_ATLANTA_AUSTELL_FINAL.MXD GTWIGG 10/12/2012 2:26:33 PM

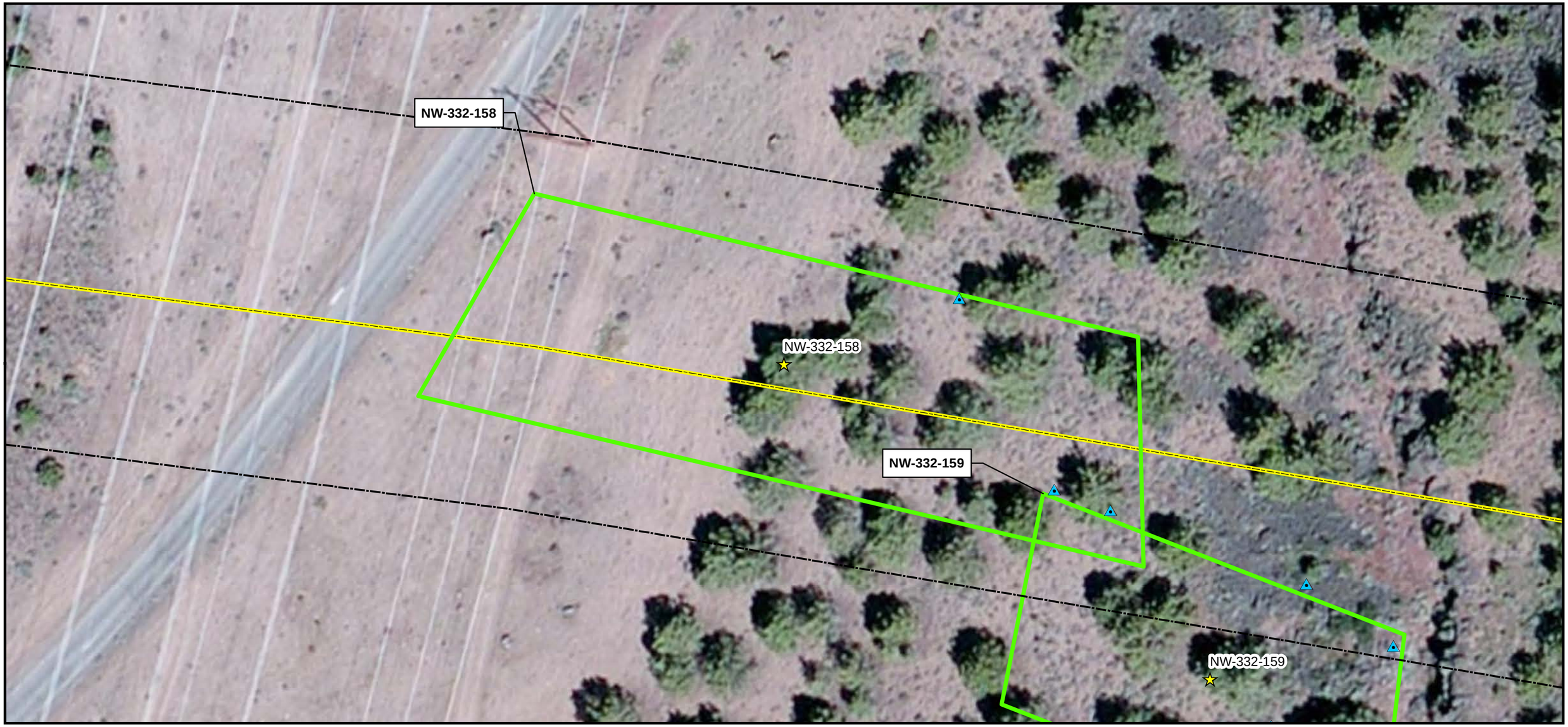

Legend

Monitoring Sites

- Noxious Weed Site
- Weed Cleaning Station
- Sheldon NWR Noxious Weed Site
- Monitoring Site Plot Area
- Monitoring Site Sample Location
- ROW
- Mile Post
- Pipeline

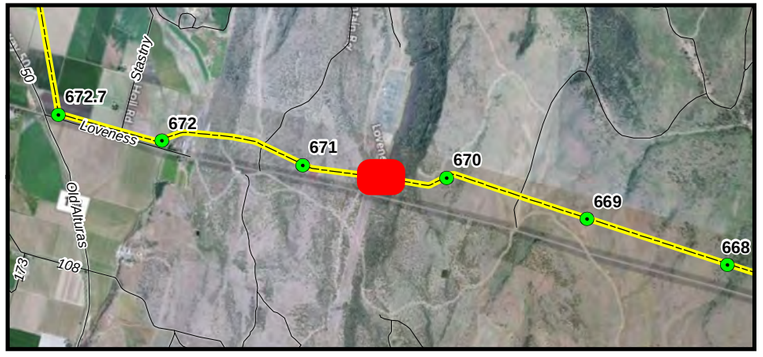

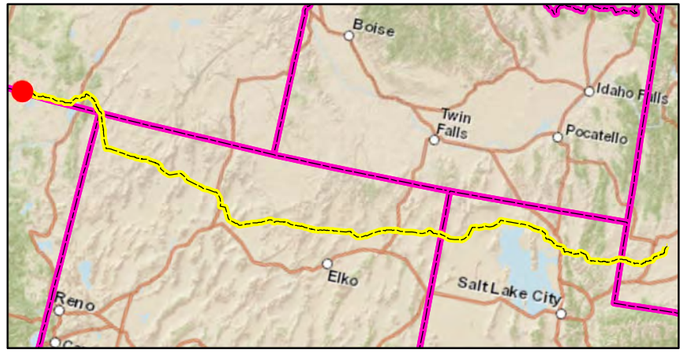

Site - NW-332-158
Field Mapping
Post-Restoration Monitoring - Spring 2012
Ruby Pipeline Project
Kinder Morgan, Inc

N

0 50 100 Feet

NOTE:
For the weed sites that are along active roadways with no evidence of weed infestation, no plot areas or sample locations were required. However, at some weed sites that fell under this category, plots areas and sample locations were collected.

Sheet 97 of 203

CH2MHILL

ATL \\SHARES.CRITIGEN.COM\PROJECTS\GIS\SOTHERN_NATURAL_GAS\SSE_VEGETATION_SURVEY\MAPFILES\SNG_SSE_VEG_ATLANTA_AUSTELL_FINAL.MXD GTWIGG 10/12/2012 2:26:33 PM

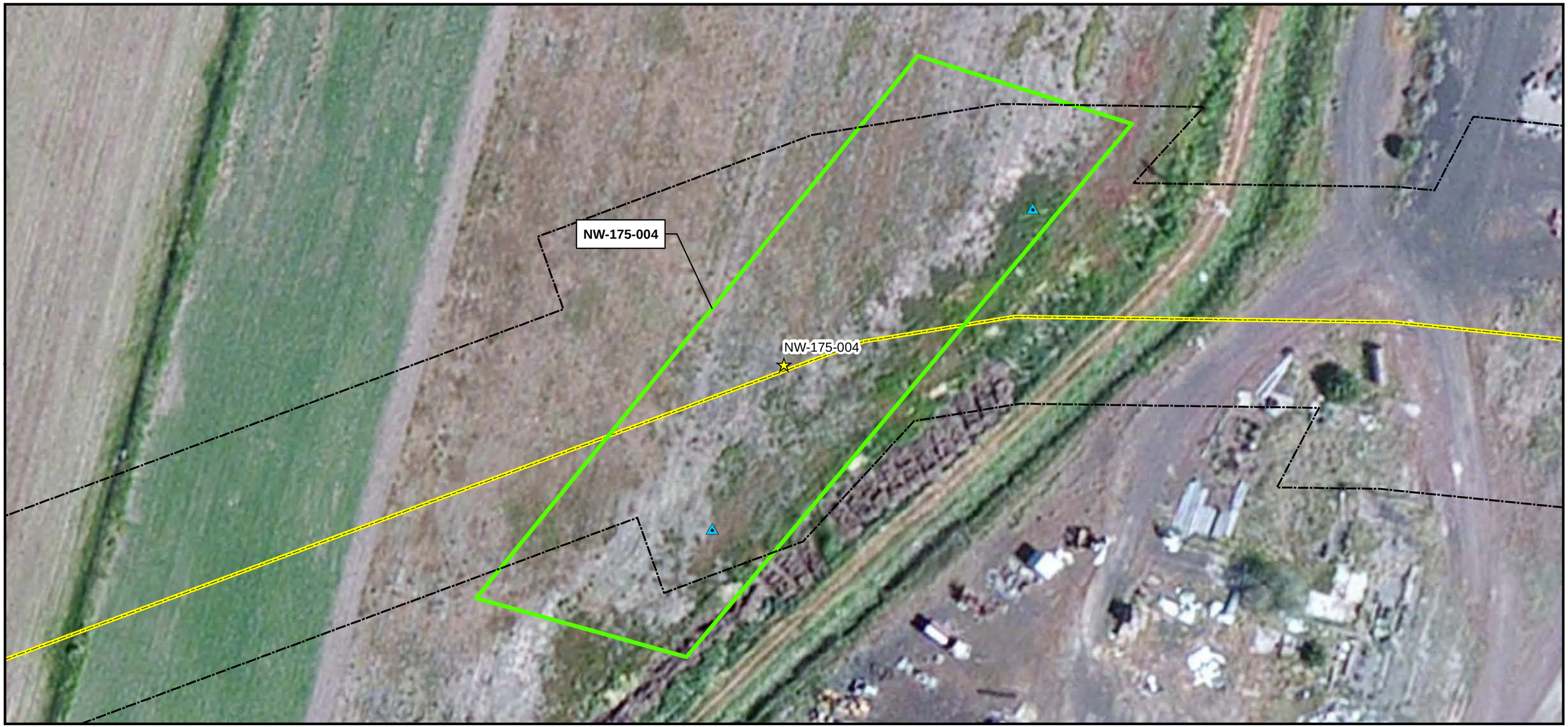

Legend

Monitoring Sites

- Noxious Weed Site
- Weed Cleaning Station
- Sheldon NWR Noxious Weed Site
- Monitoring Site Plot Area
- Monitoring Site Sample Location
- ROW
- Mile Post
- Pipeline

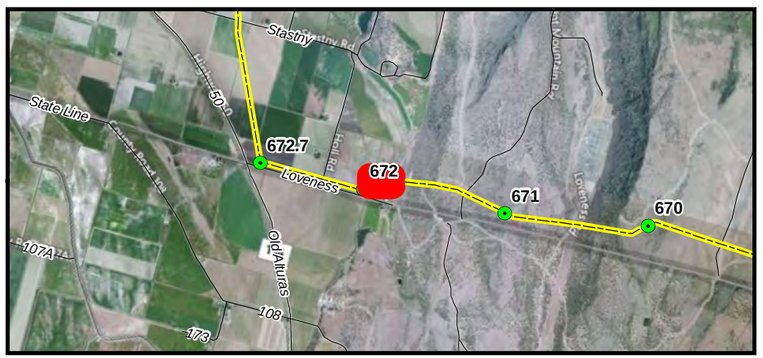

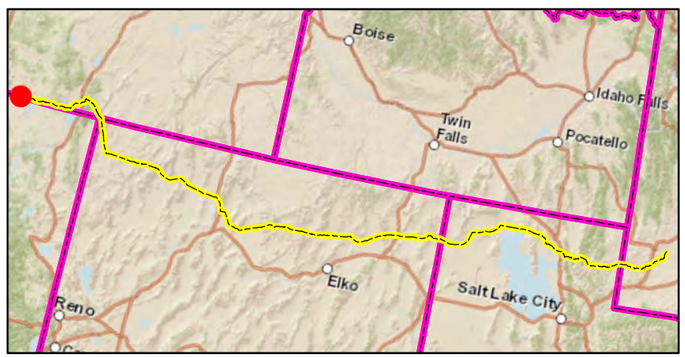

Site - NW-175-004
Field Mapping
Post-Restoration Monitoring - Spring 2012
Ruby Pipeline Project
Kinder Morgan, Inc

N

0 50 100 Feet

NOTE:
For the weed sites that are along active roadways with no evidence of weed infestation, no plot areas or sample locations were required. However, at some weed sites that fell under this category, plots areas and sample locations were collected.

CH2MHILL

ATL \\SHARES.CRITIGEN.COM\PROJECTS\GIS\SOTHERN_NATURAL_GAS\SSE_VEGETATION_SURVEY\MAPFILES\SNG_SSE_VEG_ATLANTA_AUSTELL_FINAL.MXD GTWIGG 10/12/2012 2:26:33 PM

Legend

Monitoring Sites

- Noxious Weed Site
- Weed Cleaning Station
- Sheldon NWR Noxious Weed Site
- Monitoring Site Plot Area
- Monitoring Site Sample Location
- ROW
- Mile Post
- Pipeline

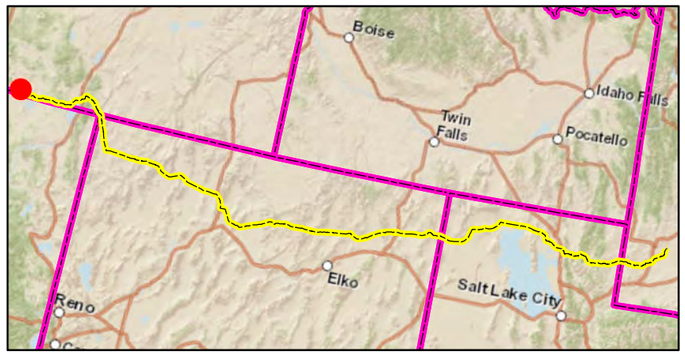

Site - NW-25-011
Field Mapping
Post-Restoration Monitoring - Spring 2012
Ruby Pipeline Project
Kinder Morgan, Inc

N

0 50 100 Feet

NOTE:
For the weed sites that are along active roadways with no evidence of weed infestation, no plot areas or sample locations were required. However, at some weed sites that fell under this category, plots areas and sample locations were collected.

CH2MHILL

ATL \\SHARES.CRITIGEN.COM\PROJECTS\GIS\SOTHERN_NATURAL_GAS\SSE_VEGETATION_SURVEY\MAPFILES\SNG_SSE_VEG_ATLANTA_AUSTELL_FINAL.MXD GTWIGG 10/12/2012 2:26:33 PM

Legend

Monitoring Sites

- Noxious Weed Site
- Weed Cleaning Station
- Sheldon NWR Noxious Weed Site
- Monitoring Site Plot Area
- Monitoring Site Sample Location
- ROW
- Mile Post
- Pipeline

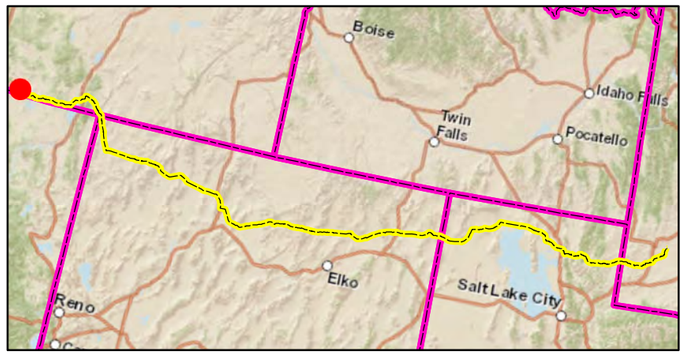

Site - NW-25-008
Field Mapping
Post-Restoration Monitoring - Spring 2012
Ruby Pipeline Project
Kinder Morgan, Inc

N

0 50 100 Feet

NOTE:
For the weed sites that are along active roadways with no evidence of weed infestation, no plot areas or sample locations were required. However, at some weed sites that fell under this category, plots areas and sample locations were collected.

Sheet 100 of 203

CH2MHILL

ATL \\SHARES.CRITIGEN.COM\PROJECTS\GIS\SOTHERN_NATURAL_GAS\SSE_VEGETATION_SURVEY\MAPFILES\SNG_SSE_VEG_ATLANTA_AUSTELL_FINAL.MXD GTWIGG 10/12/2012 2:26:33 PM

Legend

Monitoring Sites

- Noxious Weed Site
- Weed Cleaning Station
- Sheldon NWR Noxious Weed Site
- Monitoring Site Plot Area
- Monitoring Site Sample Location
- ROW
- Mile Post
- Pipeline

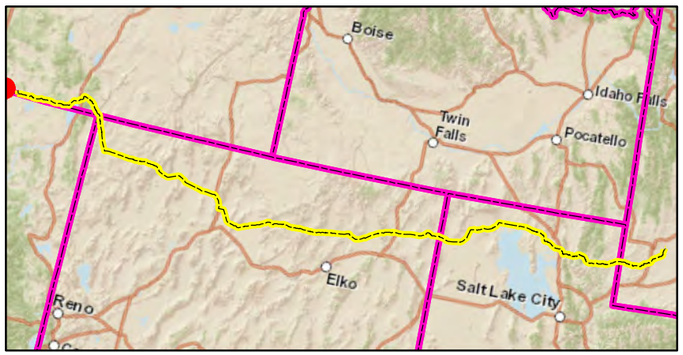

Site - NW-383-002
Field Mapping
Post-Restoration Monitoring - Spring 2012
Ruby Pipeline Project
Kinder Morgan, Inc

N

0 50 100 Feet

NOTE:
For the weed sites that are along active roadways with no evidence of weed infestation, no plot areas or sample locations were required. However, at some weed sites that fell under this category, plots areas and sample locations were collected.

CH2MHILL.

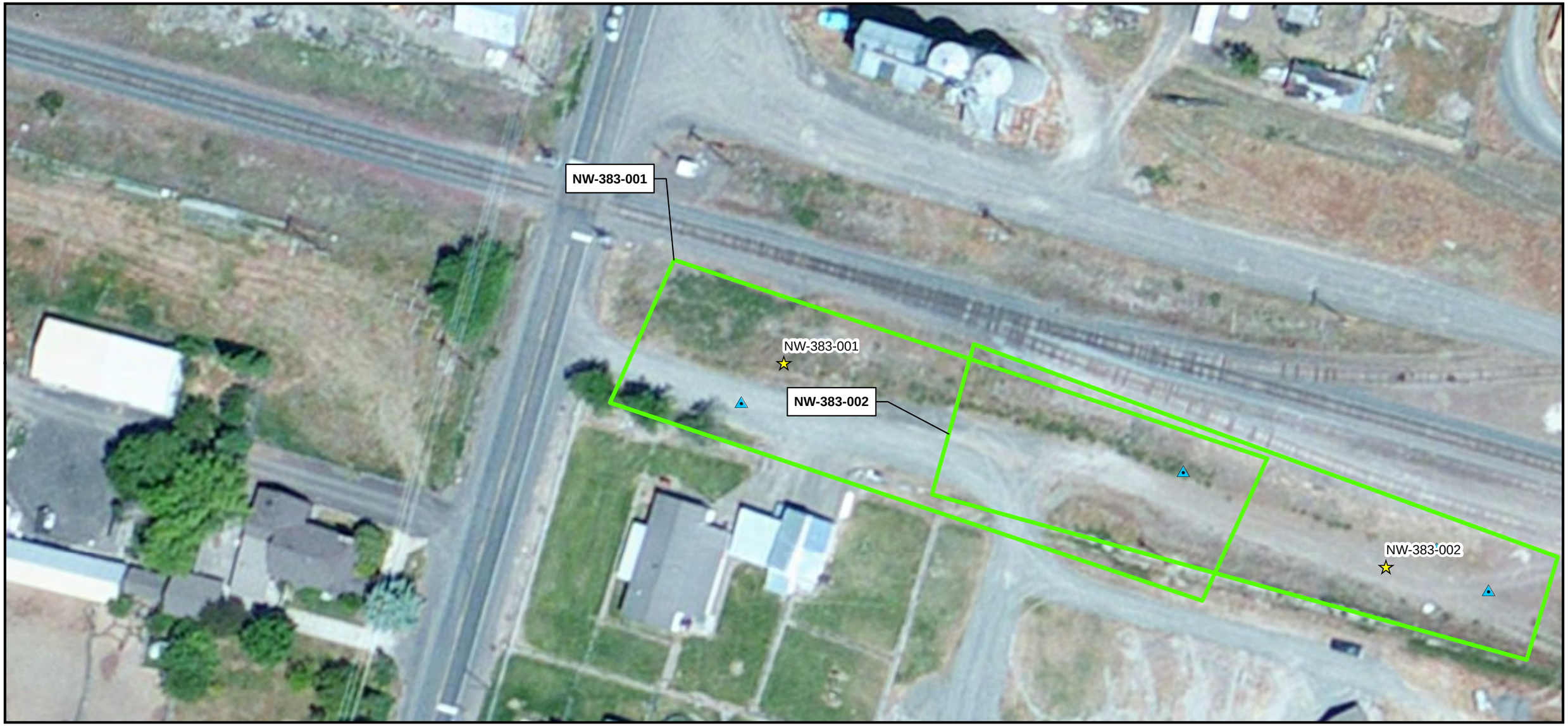

Legend

Monitoring Sites

- Noxious Weed Site
- Weed Cleaning Station
- Sheldon NWR Noxious Weed Site
- Monitoring Site Plot Area
- Monitoring Site Sample Location
- ROW
- Mile Post
- Pipeline

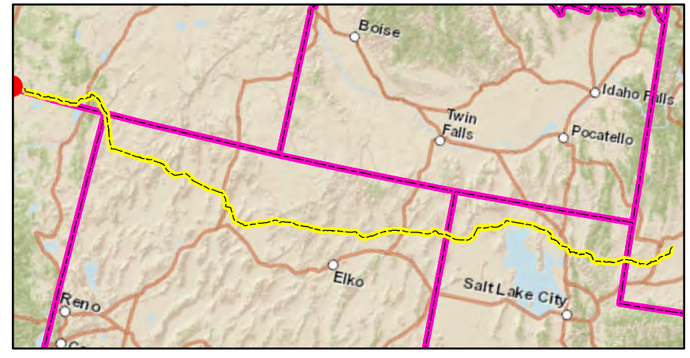

Site - NW-383-001
Field Mapping
Post-Restoration Monitoring - Spring 2012
Ruby Pipeline Project
Kinder Morgan, Inc

N

0 50 100 Feet

NOTE:
For the weed sites that are along active roadways with no evidence of weed infestation, no plot areas or sample locations were required. However, at some weed sites that fell under this category, plots areas and sample locations were collected.

Sheet 102 of 203

CH2MHILL.

ATL \\SHARES.CRITIGEN.COM\PROJECTS\GIS\SOTHERN_NATURAL_GAS\SSE_VEGETATION_SURVEY\MAPFILES\SNG_SSE_VEG_ATLANTA_AUSTELL_FINAL.MXD GTWIGG 10/12/2012 2:13:25 PM

Legend

Monitoring Sites

- Noxious Weed Site
- Weed Cleaning Station
- Sheldon NWR Noxious Weed Site
- Monitoring Site Plot Area
- Monitoring Site Sample Location
- ROW
- Mile Post
- Pipeline

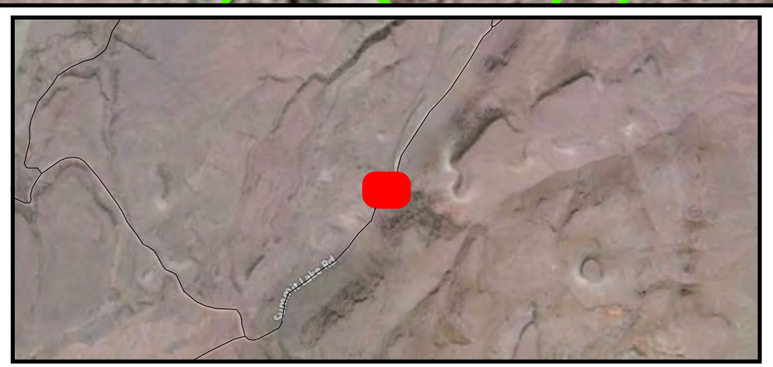

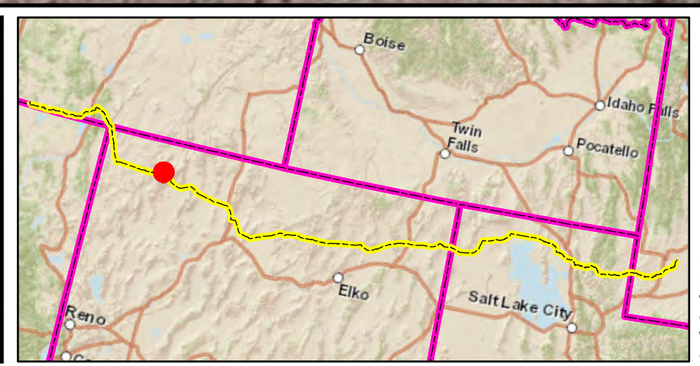

Site - NW-627-100
Field Mapping
Post-Restoration Monitoring - Spring 2012
Ruby Pipeline Project
Kinder Morgan, Inc

N

0 50 100 Feet

NOTE:
For the weed sites that are along active roadways with no evidence of weed infestation, no plot areas or sample locations were required. However, at some weed sites that fell under this category, plots areas and sample locations were collected.

Sheet 103 of 203

CH2MHILL.

ATL \\SHARES.CRITIGEN.COM\PROJECTS\GIS\SOTHERN_NATURAL_GAS\SSE_VEGETATION_SURVEY\MAPFILES\SNG_SSE_VEG_ATLANTA_AUSTELL_FINAL.MXD GTWIGG 10/12/2012 2:13:25 PM

Legend

Monitoring Sites

- Noxious Weed Site
- Weed Cleaning Station
- Sheldon NWR Noxious Weed Site
- Monitoring Site Plot Area
- Monitoring Site Sample Location
- ROW
- Mile Post
- Pipeline

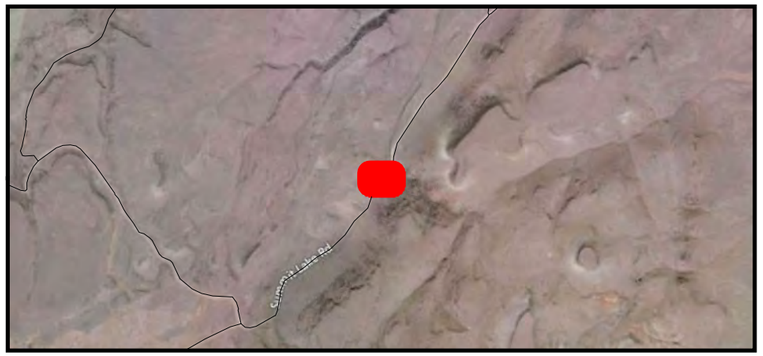

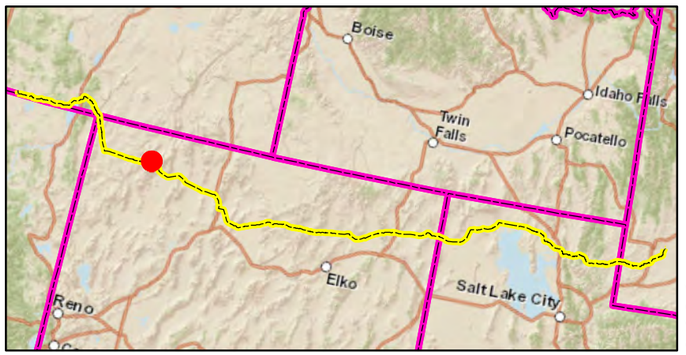

Site - NW-627-101
Field Mapping
Post-Restoration Monitoring - Spring 2012
Ruby Pipeline Project
Kinder Morgan, Inc

N

0 50 100 Feet

NOTE:
For the weed sites that are along active roadways with no evidence of weed infestation, no plot areas or sample locations were required. However, at some weed sites that fell under this category, plots areas and sample locations were collected.

Sheet 104 of 203

CH2MHILL.

ATL \\SHARES.CRITIGEN.COM\PROJECTS\GIS\SOTHERN_NATURAL_GAS\SSE_VEGETATION_SURVEY\MAPFILES\SNG_SSE_VEG_ATLANTA_AUSTELL_FINAL.MXD GTWIGG 10/12/2012 2:13:25 PM

Legend

Monitoring Sites

- Noxious Weed Site
- Weed Cleaning Station
- Sheldon NWR Noxious Weed Site
- Monitoring Site Plot Area
- Monitoring Site Sample Location
- ROW
- Mile Post
- Pipeline

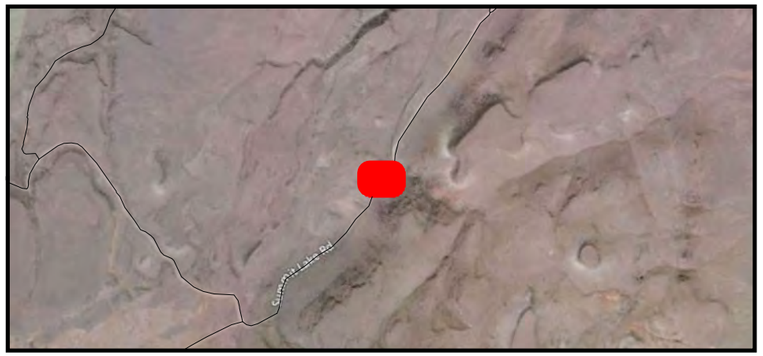

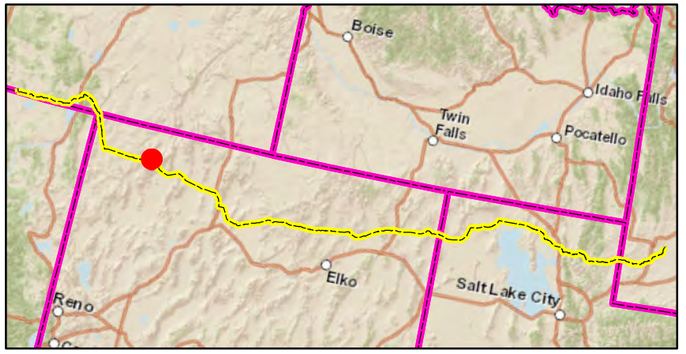

Site - NW-627-099
Field Mapping
Post-Restoration Monitoring - Spring 2012
Ruby Pipeline Project
Kinder Morgan, Inc

N

0 50 100 Feet

NOTE:
For the weed sites that are along active roadways with no evidence of weed infestation, no plot areas or sample locations were required. However, at some weed sites that fell under this category, plots areas and sample locations were collected.

Sheet 105 of 203

CH2MHILL.

ATL \\SHARES.CRITIGEN.COM\PROJECTS\GIS\SOTHERN_NATURAL_GAS\SSE_VEGETATION_SURVEY\MAPFILES\SNG_SSE_VEG_ATLANTA_AUSTELL_FINAL.MXD GTWIGG 10/12/2012 2:13:25 PM

Legend

Monitoring Sites

- Noxious Weed Site
- Weed Cleaning Station
- Sheldon NWR Noxious Weed Site
- Monitoring Site Plot Area
- Monitoring Site Sample Location
- ROW
- Mile Post
- Pipeline

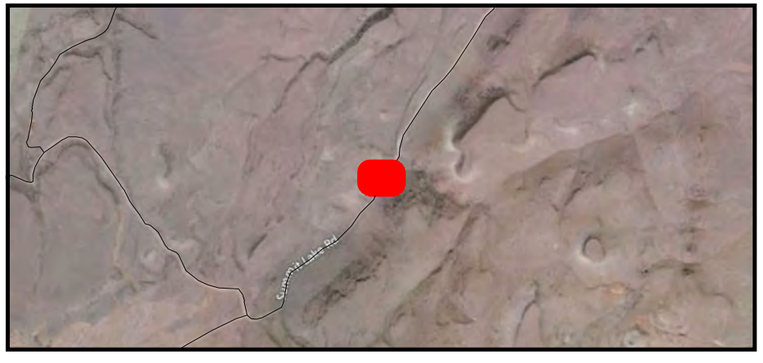

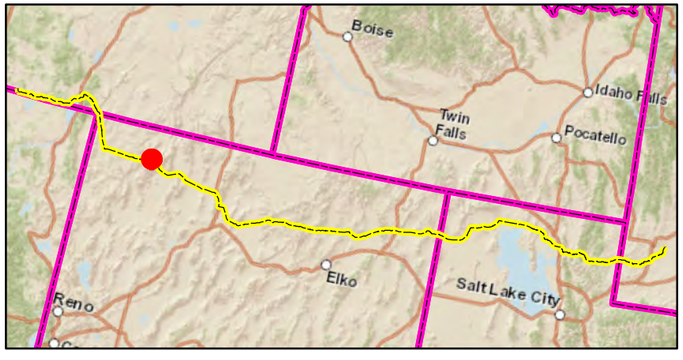

Site - NW-627-095
Field Mapping
Post-Restoration Monitoring - Spring 2012
Ruby Pipeline Project
Kinder Morgan, Inc

N

0 50 100 Feet

NOTE:
For the weed sites that are along active roadways with no evidence of weed infestation, no plot areas or sample locations were required. However, at some weed sites that fell under this category, plots areas and sample locations were collected.

Sheet 106 of 203

CH2MHILL.

ATL \\SHARES.CRITIGEN.COM\PROJECTS\GIS\SOTHERN_NATURAL_GAS\SSE_VEGETATION_SURVEY\MAPFILES\SNG_SSE_VEG_ATLANTA_AUSTELL_FINAL.MXD GTWIGG 10/12/2012 2:13:25 PM

Legend

Monitoring Sites

- Noxious Weed Site
- Weed Cleaning Station
- Sheldon NWR Noxious Weed Site
- Monitoring Site Plot Area
- Monitoring Site Sample Location
- ROW
- Mile Post
- Pipeline

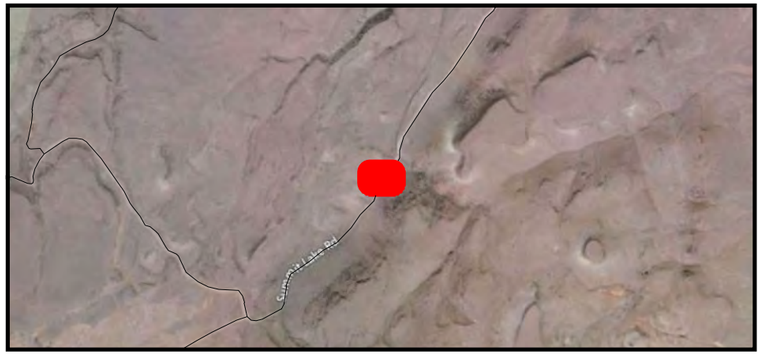

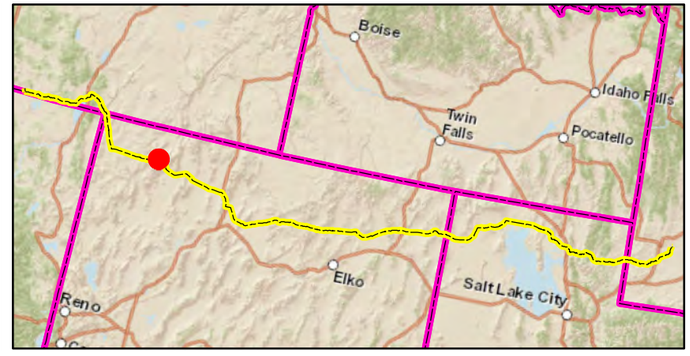

Site - NW-627-097
Field Mapping
Post-Restoration Monitoring - Spring 2012
Ruby Pipeline Project
Kinder Morgan, Inc

N

0 50 100 Feet

NOTE:
For the weed sites that are along active roadways with no evidence of weed infestation, no plot areas or sample locations were required. However, at some weed sites that fell under this category, plots areas and sample locations were collected.

Sheet 107 of 203

CH2MHILL

ATL \\SHARES.CRITIGEN.COM\PROJECTS\GIS\SOTHERN_NATURAL_GAS\SSE_VEGETATION_SURVEY\MAPFILES\SNG_SSE_VEG_ATLANTA_AUSTELL_FINAL.MXD GTWIGG 10/12/2012 2:13:25 PM

NW-627-100

NW-627-101

NW-627-099

NW-627-096

NW-627-097

NW-627-095

NW-627-098

NW-627-094

Legend

Monitoring Sites

- Noxious Weed Site
- Weed Cleaning Station
- Sheldon NWR Noxious Weed Site
- Monitoring Site Plot Area
- Monitoring Site Sample Location
- ROW
- Mile Post
- Pipeline

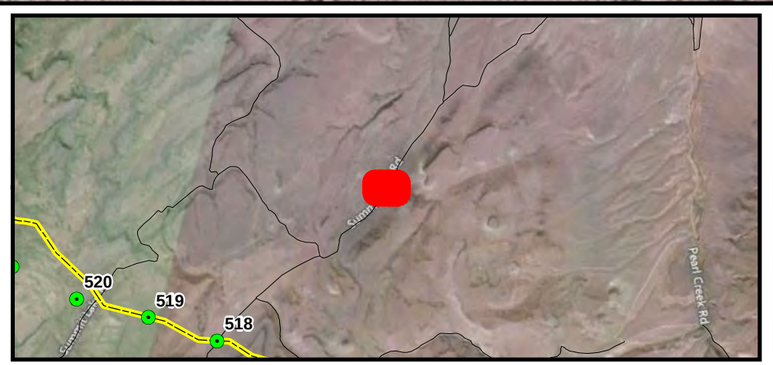

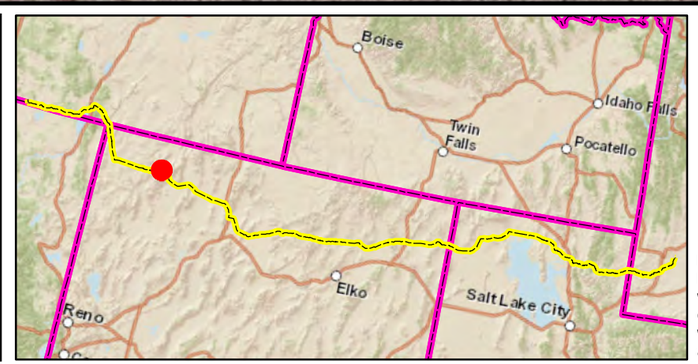

Site - NW-627-098
Field Mapping
Post-Restoration Monitoring - Spring 2012
Ruby Pipeline Project
Kinder Morgan, Inc

N

0 50 100 Feet

NOTE:
For the weed sites that are along active roadways with no evidence of weed infestation, no plot areas or sample locations were required. However, at some weed sites that fell under this category, plots areas and sample locations were collected.

CH2MHILL

ATL \\SHARES.CRITIGEN.COM\PROJECTS\GIS\SOTHERN_NATURAL_GAS\SSE_VEGETATION_SURVEY\MAPFILES\SNG_SSE_VEG_ATLANTA_AUSTELL_FINAL.MXD GTWIGG 10/12/2012 2:13:25 PM

Legend

Monitoring Sites

- Noxious Weed Site
- Weed Cleaning Station
- Sheldon NWR Noxious Weed Site
- Monitoring Site Plot Area
- Monitoring Site Sample Location
- ROW
- Mile Post
- Pipeline

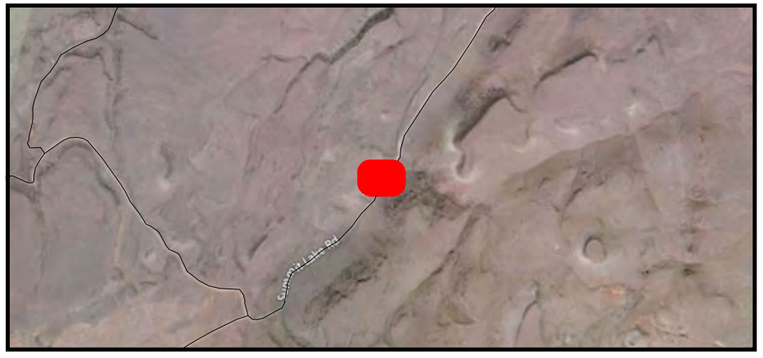

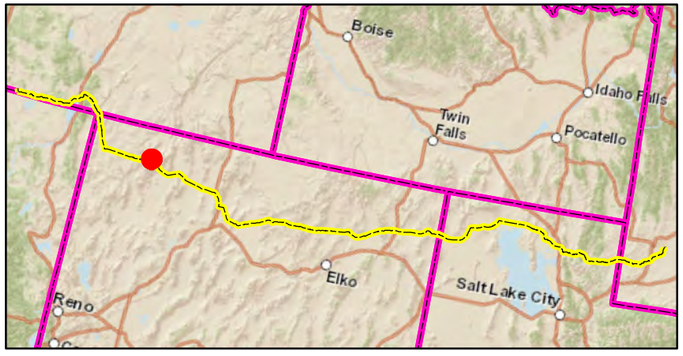

Site - NW-627-096
Field Mapping
Post-Restoration Monitoring - Spring 2012
Ruby Pipeline Project
Kinder Morgan, Inc

N

0 50 100 Feet

NOTE:
For the weed sites that are along active roadways with no evidence of weed infestation, no plot areas or sample locations were required. However, at some weed sites that fell under this category, plots areas and sample locations were collected.

Sheet 109 of 203

CH2MHILL.

ATL \\SHARES.CRITIGEN.COM\PROJECTS\GIS\SOTHERN_NATURAL_GAS\SSE_VEGETATION_SURVEY\MAPFILES\SNG_SSE_VEG_ATLANTA_AUSTELL_FINAL.MXD GTWIGG 10/12/2012 2:13:25 PM

Legend

Monitoring Sites

- Noxious Weed Site
- Weed Cleaning Station
- Sheldon NWR Noxious Weed Site
- Monitoring Site Plot Area
- Monitoring Site Sample Location
- ROW
- Mile Post
- Pipeline

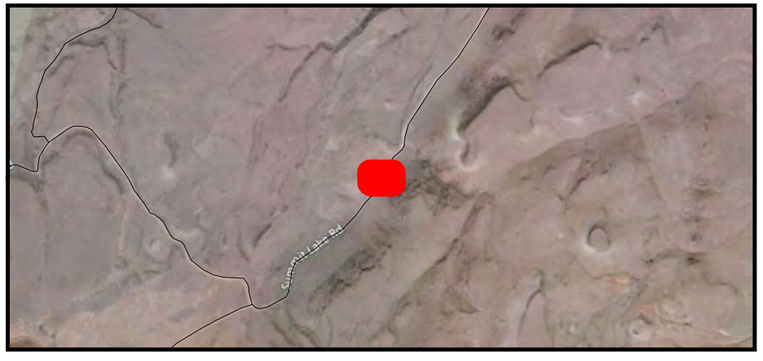

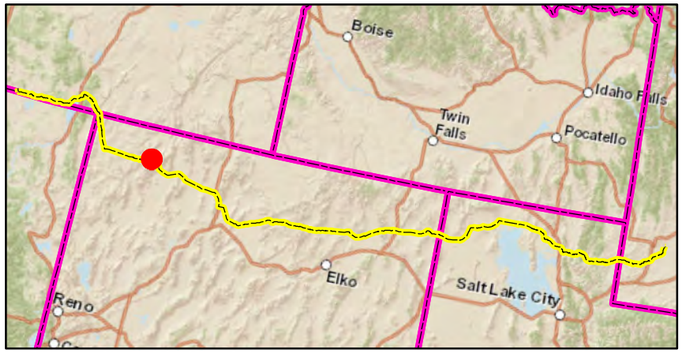

Site - NW-627-094
Field Mapping
Post-Restoration Monitoring - Spring 2012
Ruby Pipeline Project
Kinder Morgan, Inc

N

0 50 100 Feet

NOTE:
For the weed sites that are along active roadways with no evidence of weed infestation, no plot areas or sample locations were required. However, at some weed sites that fell under this category, plots areas and sample locations were collected.

Sheet 110 of 203

CH2MHILL.

Legend

Monitoring Sites

- Noxious Weed Site
- Weed Cleaning Station
- Sheldon NWR Noxious Weed Site
- Monitoring Site Plot Area
- Monitoring Site Sample Location
- ROW
- Mile Post
- Pipeline

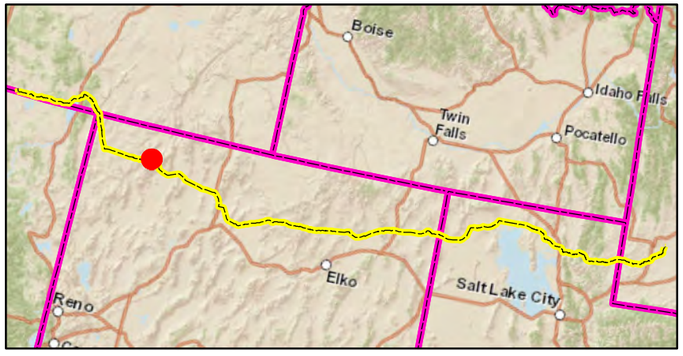

Site - NW-627-092
Field Mapping
Post-Restoration Monitoring - Spring 2012
Ruby Pipeline Project
Kinder Morgan, Inc

N

0 50 100 Feet

NOTE:
For the weed sites that are along active roadways with no evidence of weed infestation, no plot areas or sample locations were required. However, at some weed sites that fell under this category, plots areas and sample locations were collected.

CH2MHILL

ATL \\SHARES.CRITIGEN.COM\PROJECTS\GIS\SOTHERN_NATURAL_GAS\SSE_VEGETATION_SURVEY\MAPFILES\SNG_SSE_VEG_ATLANTA_AUSTELL_FINAL.MXD GTWIGG 10/12/2012 2:13:25 PM

Legend

Monitoring Sites

- Noxious Weed Site
- Weed Cleaning Station
- Sheldon NWR Noxious Weed Site
- Monitoring Site Plot Area
- Monitoring Site Sample Location
- ROW
- Mile Post
- Pipeline

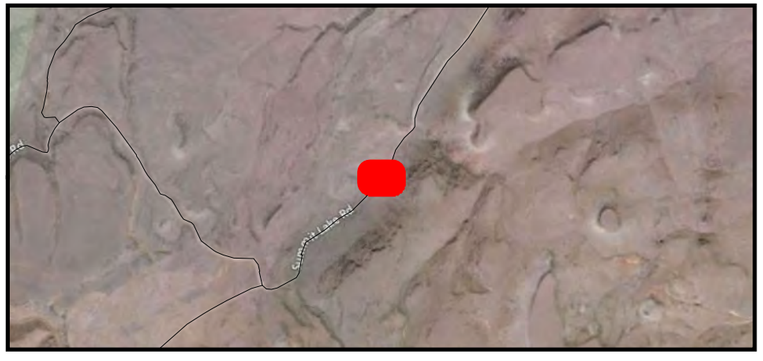

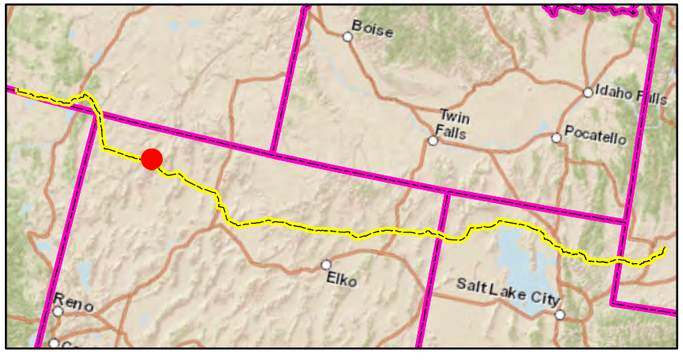

Site - NW-627-091
Field Mapping
Post-Restoration Monitoring - Spring 2012
Ruby Pipeline Project
Kinder Morgan, Inc

N

0 50 100 Feet

NOTE:
For the weed sites that are along active roadways with no evidence of weed infestation, no plot areas or sample locations were required. However, at some weed sites that fell under this category, plots areas and sample locations were collected.

CH2MHILL

Legend

Monitoring Sites

- Noxious Weed Site
- Weed Cleaning Station
- Sheldon NWR Noxious Weed Site
- Monitoring Site Plot Area
- Monitoring Site Sample Location
- ROW
- Mile Post
- Pipeline

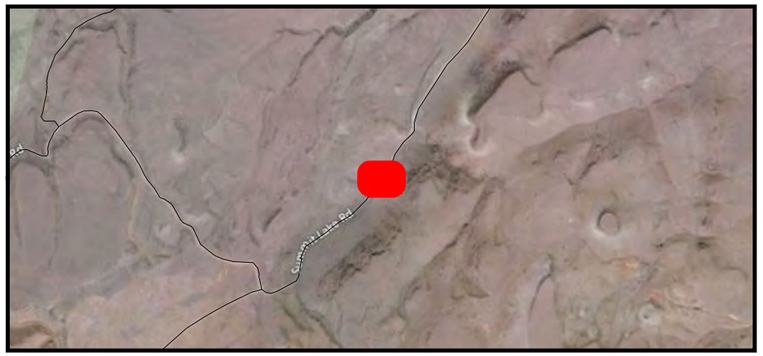

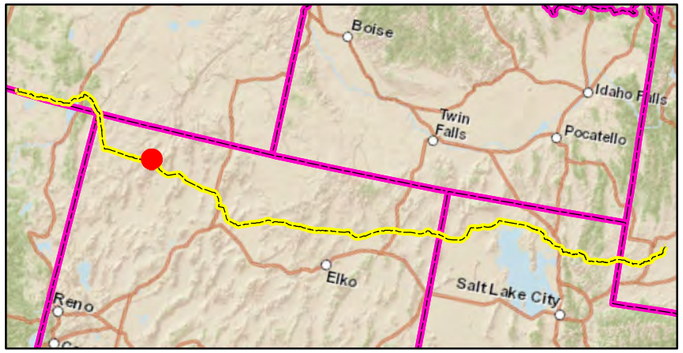

Site - NW-627-093
Field Mapping
Post-Restoration Monitoring - Spring 2012
Ruby Pipeline Project
Kinder Morgan, Inc

N

0 50 100 Feet

NOTE:
For the weed sites that are along active roadways with no evidence of weed infestation, no plot areas or sample locations were required. However, at some weed sites that fell under this category, plots areas and sample locations were collected.

Sheet 113 of 203

CH2MHILL.

Legend

Monitoring Sites

- Noxious Weed Site
- Weed Cleaning Station
- Sheldon NWR Noxious Weed Site
- Monitoring Site Plot Area
- Monitoring Site Sample Location
- ROW
- Mile Post
- Pipeline

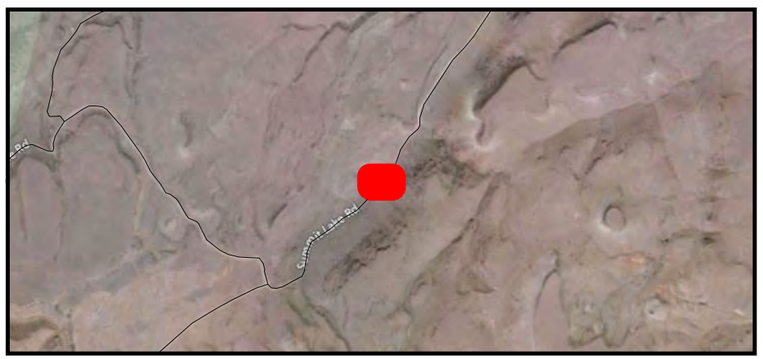

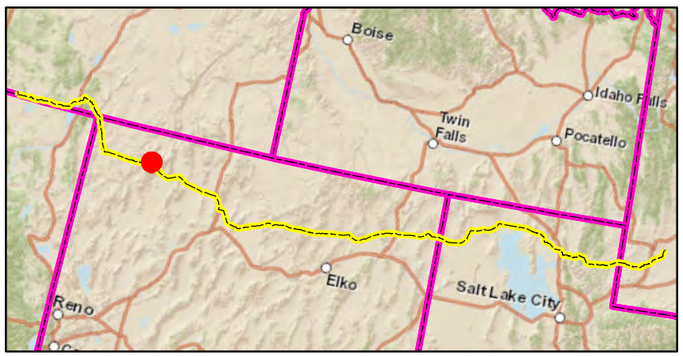

Site - NW-627-090
Field Mapping
Post-Restoration Monitoring - Spring 2012
Ruby Pipeline Project
Kinder Morgan, Inc

N

0 50 100 Feet

NOTE:
For the weed sites that are along active roadways with no evidence of weed infestation, no plot areas or sample locations were required. However, at some weed sites that fell under this category, plots areas and sample locations were collected.

Sheet 114 of 203

CH2MHILL.

ATL \\SHARES.CRITIGEN.COM\PROJECTS\GIS\SOTHERN_NATURAL_GAS\SSE_VEGETATION_SURVEY\MAPFILES\SNG_SSE_VEG_ATLANTA_AUSTELL_FINAL.MXD GTWIGG 10/12/2012 2:13:25 PM

Legend

Monitoring Sites

- Noxious Weed Site
- Weed Cleaning Station
- Sheldon NWR Noxious Weed Site
- Monitoring Site Plot Area
- Monitoring Site Sample Location
- ROW
- Mile Post
- Pipeline

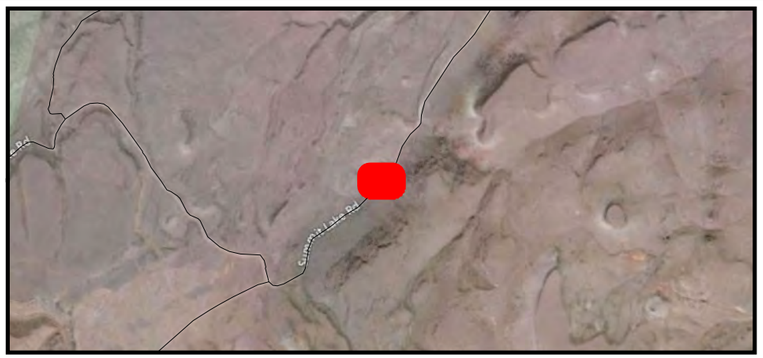

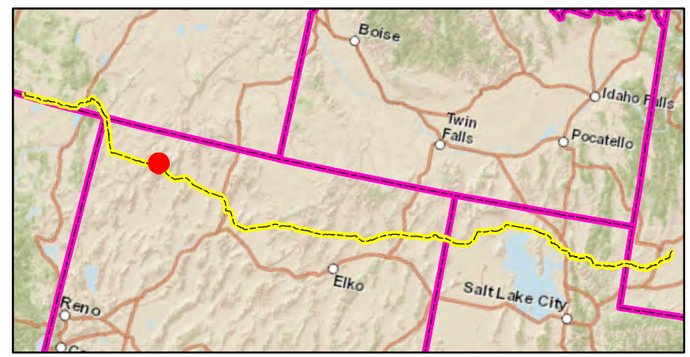

Site - NW-627-089
Field Mapping
Post-Restoration Monitoring - Spring 2012
Ruby Pipeline Project
Kinder Morgan, Inc

N

0 50 100 Feet

NOTE:
For the weed sites that are along active roadways with no evidence of weed infestation, no plot areas or sample locations were required. However, at some weed sites that fell under this category, plots areas and sample locations were collected.

CH2MHILL.

ATL \\SHARES.CRITIGEN.COM\PROJECTS\GIS\SOTHERN_NATURAL_GAS\SSE_VEGETATION_SURVEY\MAPFILES\SNG_SSE_VEG_ATLANTA_AUSTELL_FINAL.MXD GTWIGG 10/12/2012 2:13:25 PM

Legend

Monitoring Sites

- Noxious Weed Site
- Weed Cleaning Station
- Sheldon NWR Noxious Weed Site
- Monitoring Site Plot Area
- Monitoring Site Sample Location
- ROW
- Mile Post
- Pipeline

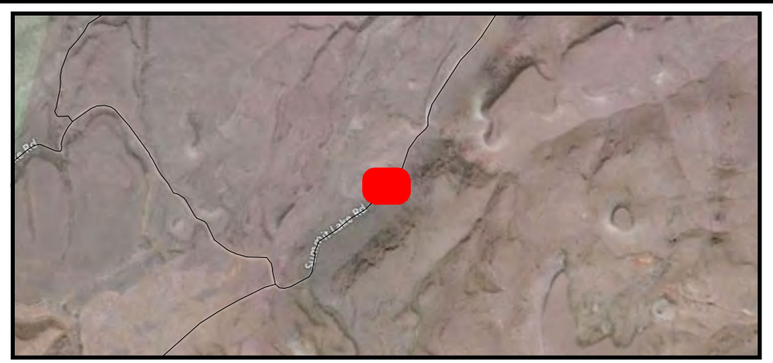

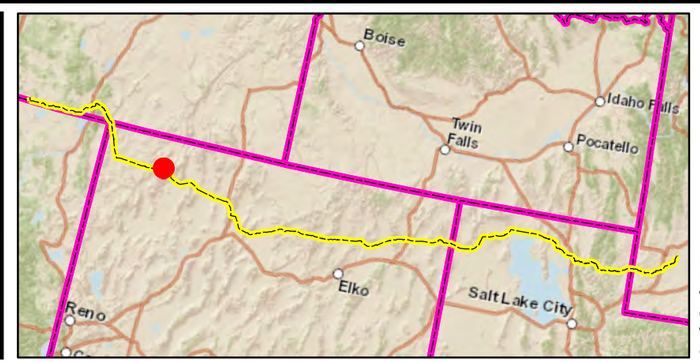

Site - NW-627-088
Field Mapping
Post-Restoration Monitoring - Spring 2012
Ruby Pipeline Project
Kinder Morgan, Inc

N

0 50 100 Feet

NOTE:
For the weed sites that are along active roadways with no evidence of weed infestation, no plot areas or sample locations were required. However, at some weed sites that fell under this category, plots areas and sample locations were collected.

CH2MHILL.

ATL \\SHARES.CRITIGEN.COM\PROJECTS\GIS\SOTHERN_NATURAL_GAS\SSE_VEGETATION_SURVEY\MAPFILES\SNG_SSE_VEG_ATLANTA_AUSTELL_FINAL.MXD GTWIGG 10/12/2012 2:13:25 PM

Legend

Monitoring Sites

- Noxious Weed Site
- Weed Cleaning Station
- Sheldon NWR Noxious Weed Site
- Monitoring Site Plot Area
- Monitoring Site Sample Location
- ROW
- Mile Post
- Pipeline

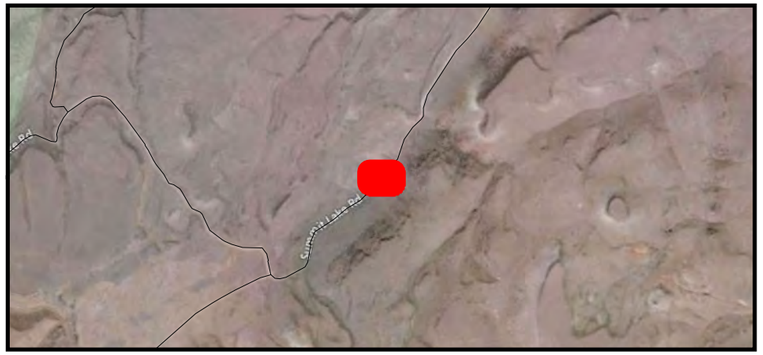

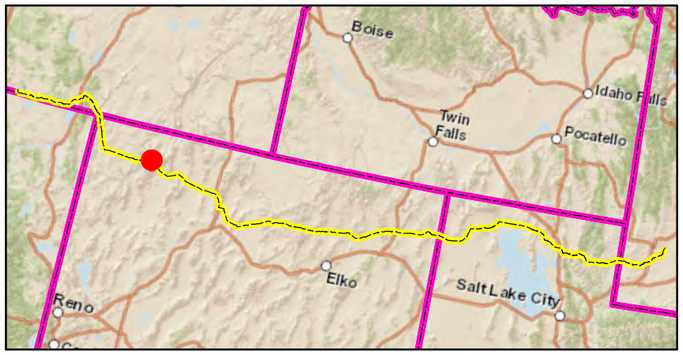

Site - NW-627-086
Field Mapping
Post-Restoration Monitoring - Spring 2012
Ruby Pipeline Project
Kinder Morgan, Inc

N

0 50 100 Feet

NOTE:
For the weed sites that are along active roadways with no evidence of weed infestation, no plot areas or sample locations were required. However, at some weed sites that fell under this category, plots areas and sample locations were collected.

Sheet 117 of 203

CH2MHILL.

ATL \\SHARES.CRITIGEN.COM\PROJECTS\GIS\SOTHERN_NATURAL_GAS\SSE_VEGETATION_SURVEY\MAPFILES\SNG_SSE_VEG_ATLANTA_AUSTELL_FINAL.MXD GTWIGG 10/12/2012 2:13:25 PM

Legend

Monitoring Sites

- Noxious Weed Site
- Weed Cleaning Station
- Sheldon NWR Noxious Weed Site
- Monitoring Site Plot Area
- Monitoring Site Sample Location
- ROW
- Mile Post
- Pipeline

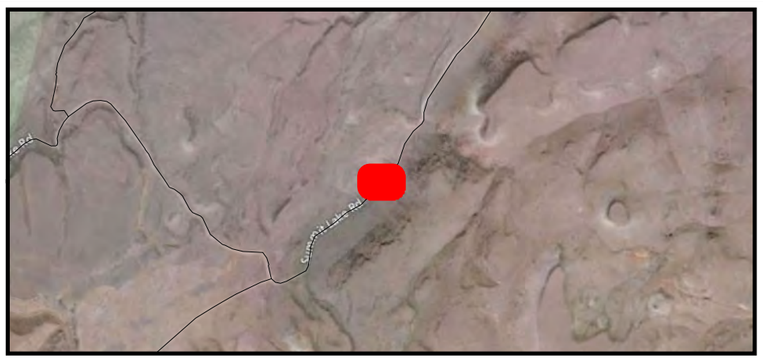

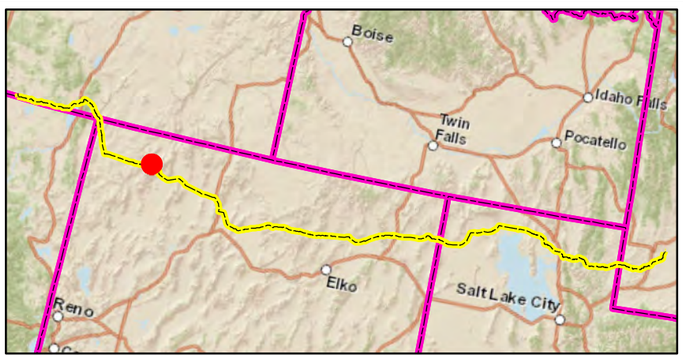

Site - NW-627-087
Field Mapping
Post-Restoration Monitoring - Spring 2012
Ruby Pipeline Project
Kinder Morgan, Inc

N

0 50 100 Feet

NOTE:
For the weed sites that are along active roadways with no evidence of weed infestation, no plot areas or sample locations were required. However, at some weed sites that fell under this category, plots areas and sample locations were collected.

Sheet 118 of 203

CH2MHILL

ATL \\SHARES.CRITIGEN.COM\PROJECTS\GIS\SOTHERN_NATURAL_GAS\SSE_VEGETATION_SURVEY\MAPFILES\SNG_SSE_VEG_ATLANTA_AUSTELL_FINAL.MXD GTWIGG 10/12/2012 2:13:25 PM

Legend

Monitoring Sites

- Noxious Weed Site
- Weed Cleaning Station
- Sheldon NWR Noxious Weed Site
- Monitoring Site Plot Area
- Monitoring Site Sample Location
- ROW
- Mile Post
- Pipeline

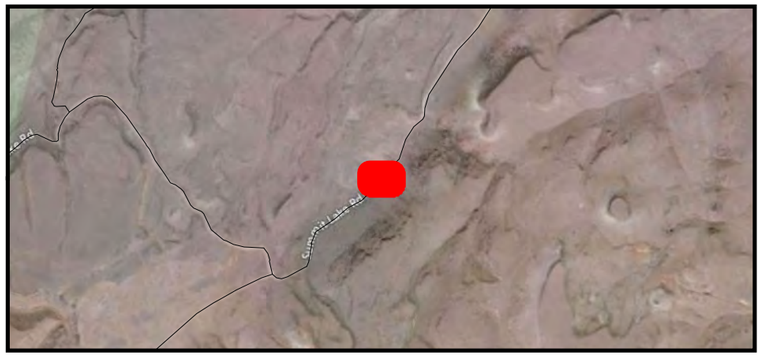

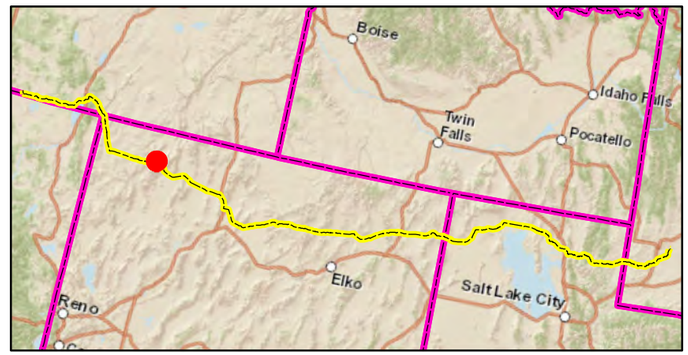

Site - NW-627-084
Field Mapping
Post-Restoration Monitoring - Spring 2012
Ruby Pipeline Project
Kinder Morgan, Inc

N

0 50 100 Feet

NOTE:
For the weed sites that are along active roadways with no evidence of weed infestation, no plot areas or sample locations were required. However, at some weed sites that fell under this category, plots areas and sample locations were collected.

Sheet 119 of 203

CH2MHILL.

ATL \\SHARES.CRITIGEN.COM\PROJECTS\GIS\SOTHERN_NATURAL_GAS\SSE_VEGETATION_SURVEY\MAPFILES\SNG_SSE_VEG_ATLANTA_AUSTELL_FINAL.MXD GTWIGG 10/12/2012 2:13:25 PM

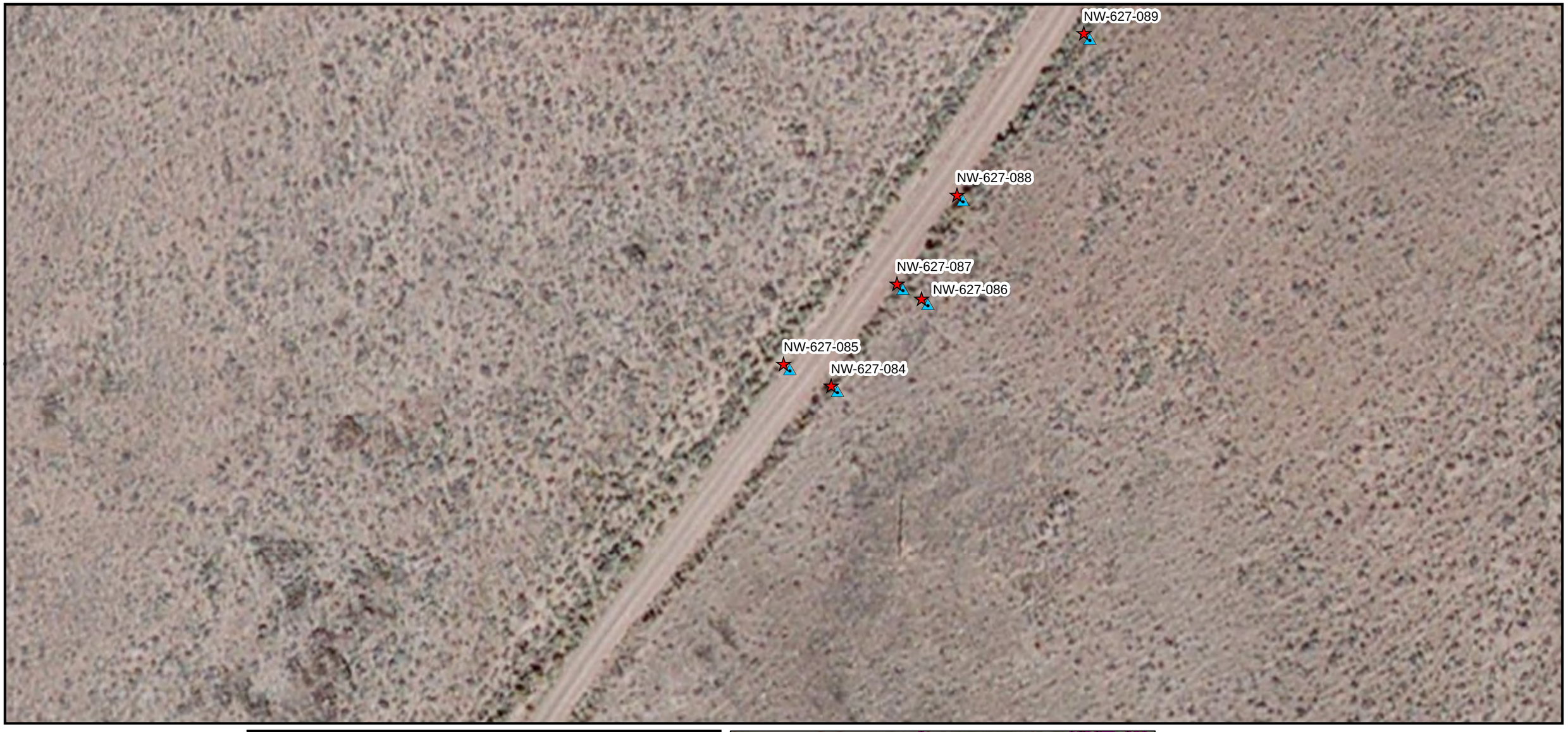

Legend

Monitoring Sites

- Noxious Weed Site
- Weed Cleaning Station
- Sheldon NWR Noxious Weed Site
- Monitoring Site Plot Area
- Monitoring Site Sample Location
- ROW
- Mile Post
- Pipeline

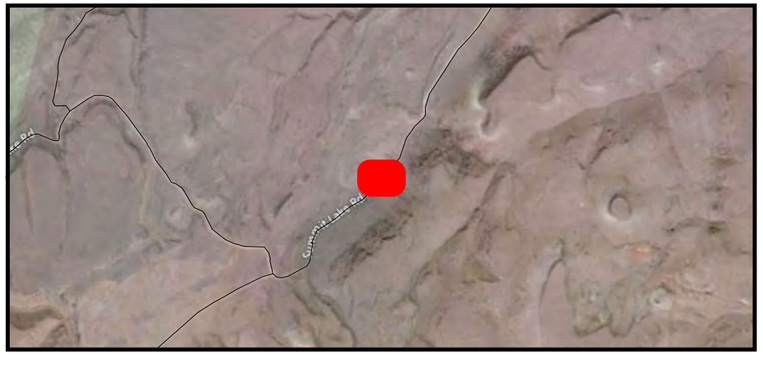

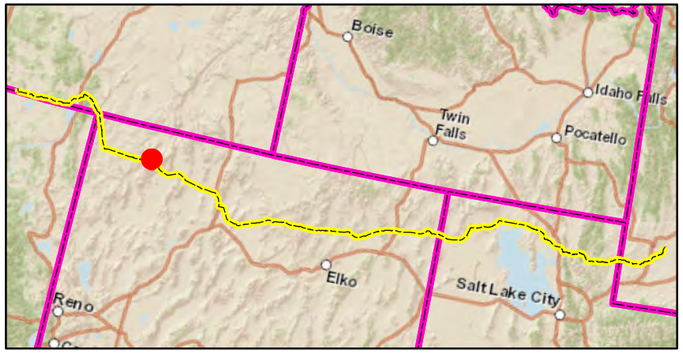

Site - NW-627-085
Field Mapping
Post-Restoration Monitoring - Spring 2012
Ruby Pipeline Project
Kinder Morgan, Inc

N

0 50 100 Feet

NOTE:
For the weed sites that are along active roadways with no evidence of weed infestation, no plot areas or sample locations were required. However, at some weed sites that fell under this category, plots areas and sample locations were collected.

CH2MHILL

ATL \\SHARES.CRITIGEN.COM\PROJECTS\GIS\SOTHERN_NATURAL_GAS\SSE_VEGETATION_SURVEY\MAPFILES\SNG_SSE_VEG_ATLANTA_AUSTELL_FINAL.MXD GTWIGG 10/12/2012 2:13:25 PM

Legend

Monitoring Sites

- Noxious Weed Site
- Weed Cleaning Station
- Sheldon NWR Noxious Weed Site
- Monitoring Site Plot Area
- Monitoring Site Sample Location
- ROW
- Mile Post
- Pipeline

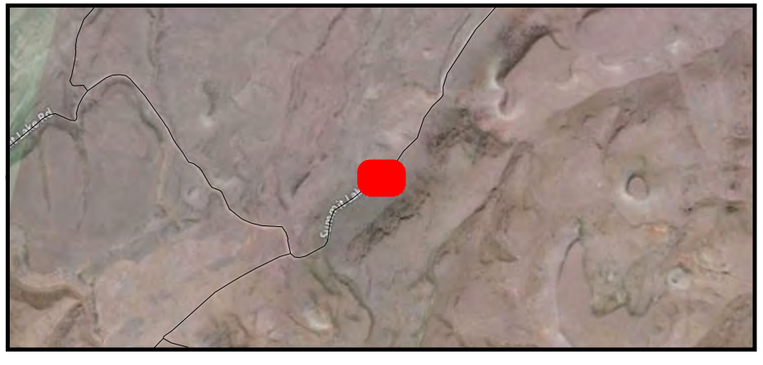

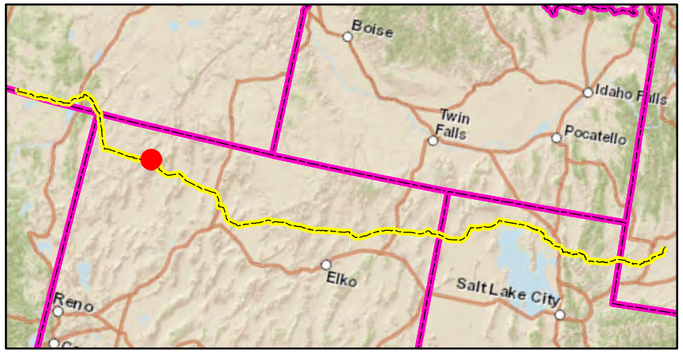

Site - NW-627-083
Field Mapping
Post-Restoration Monitoring - Spring 2012
Ruby Pipeline Project
Kinder Morgan, Inc

N

0 50 100 Feet

NOTE:
For the weed sites that are along active roadways with no evidence of weed infestation, no plot areas or sample locations were required. However, at some weed sites that fell under this category, plots areas and sample locations were collected.

Sheet 121 of 203

CH2MHILL.

ATL \\SHARES.CRITIGEN.COM\PROJECTS\GIS\SOTHERN_NATURAL_GAS\SSE_VEGETATION_SURVEY\MAPFILES\SNG_SSE_VEG_ATLANTA_AUSTELL_FINAL.MXD GTWIGG 10/12/2012 2:13:25 PM

Legend

Monitoring Sites

- Noxious Weed Site
- Weed Cleaning Station
- Sheldon NWR Noxious Weed Site
- Monitoring Site Plot Area
- Monitoring Site Sample Location
- ROW
- Mile Post
- Pipeline

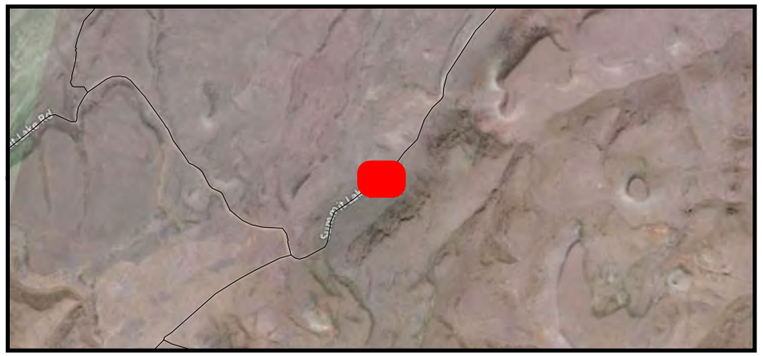

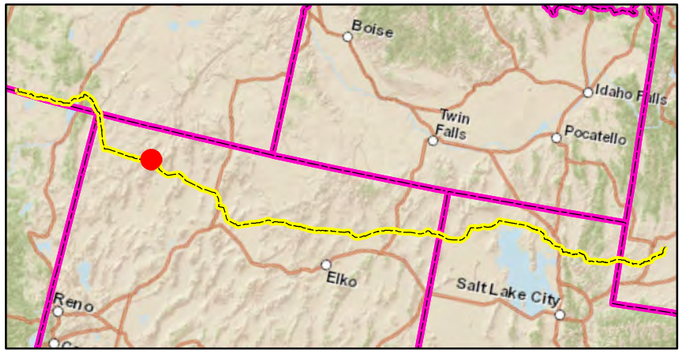

Site - NW-627-082
Field Mapping
Post-Restoration Monitoring - Spring 2012
Ruby Pipeline Project
Kinder Morgan, Inc

N

0 50 100 Feet

NOTE:
For the weed sites that are along active roadways with no evidence of weed infestation, no plot areas or sample locations were required. However, at some weed sites that fell under this category, plots areas and sample locations were collected.

CH2MHILL

ATL \\SHARES.CRITIGEN.COM\PROJECTS\GIS\SOTHERN_NATURAL_GAS\SSE_VEGETATION_SURVEY\MAPFILES\SNG_SSE_VEG_ATLANTA_AUSTELL_FINAL.MXD GTWIGG 10/12/2012 2:13:25 PM

Legend

Monitoring Sites

- Noxious Weed Site
- Weed Cleaning Station
- Sheldon NWR Noxious Weed Site
- Monitoring Site Plot Area
- Monitoring Site Sample Location
- ROW
- Mile Post
- Pipeline

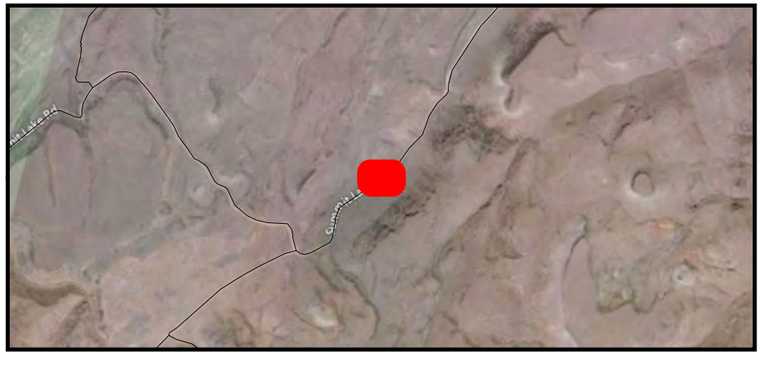

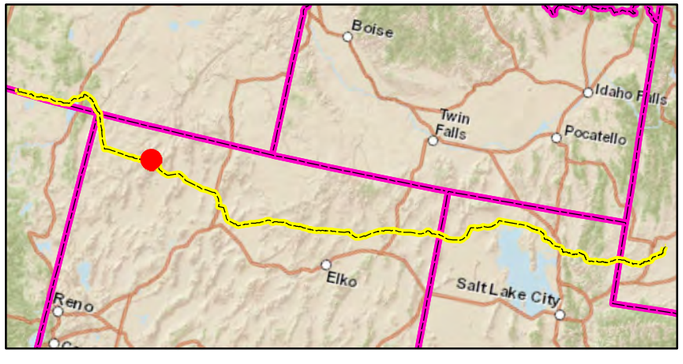

Site - NW-627-081
Field Mapping
Post-Restoration Monitoring - Spring 2012
Ruby Pipeline Project
Kinder Morgan, Inc

N

0 50 100 Feet

NOTE:
For the weed sites that are along active roadways with no evidence of weed infestation, no plot areas or sample locations were required. However, at some weed sites that fell under this category, plots areas and sample locations were collected.

Sheet 123 of 203

CH2MHILL

ATL \\SHARES.CRITIGEN.COM\PROJECTS\GIS\SOTHERN_NATURAL_GAS\SSE_VEGETATION_SURVEY\MAPFILES\SNG_SSE_VEG_ATLANTA_AUSTELL_FINAL.MXD GTWIGG 10/12/2012 2:13:25 PM

NW-627-081

NW-627-080

NW-627-079

NW-627-078

NW-627-077

Legend

Monitoring Sites

- Noxious Weed Site
- Weed Cleaning Station
- Sheldon NWR Noxious Weed Site
- Monitoring Site Plot Area
- Monitoring Site Sample Location
- ROW
- Mile Post
- Pipeline

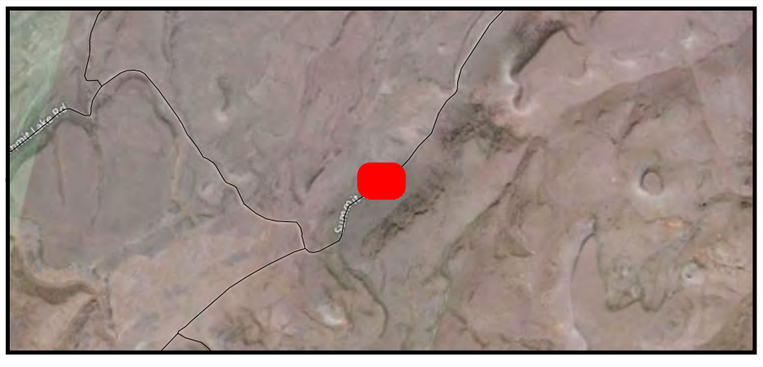

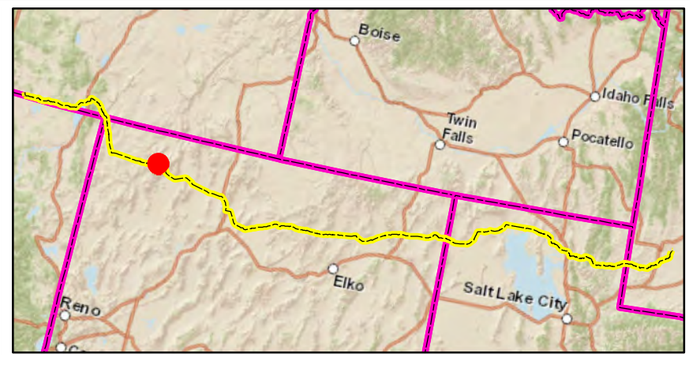

Site - NW-627-080
Field Mapping
Post-Restoration Monitoring - Spring 2012
Ruby Pipeline Project
Kinder Morgan, Inc

N

0 50 100 Feet

NOTE:
For the weed sites that are along active roadways with no evidence of weed infestation, no plot areas or sample locations were required. However, at some weed sites that fell under this category, plots areas and sample locations were collected.

CH2MHILL

Legend

Monitoring Sites

- Noxious Weed Site
- Weed Cleaning Station
- Sheldon NWR Noxious Weed Site
- Monitoring Site Plot Area
- Monitoring Site Sample Location
- ROW
- Mile Post
- Pipeline

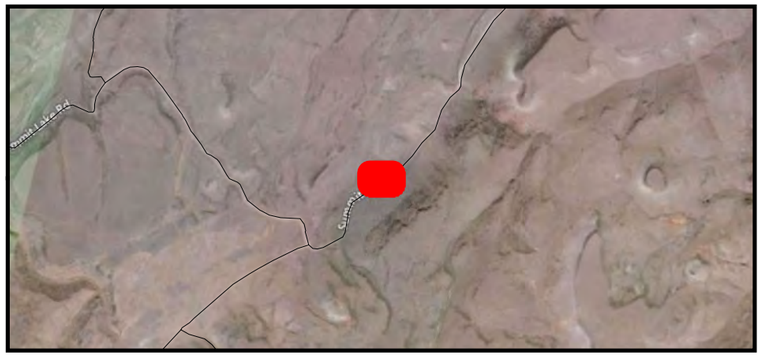

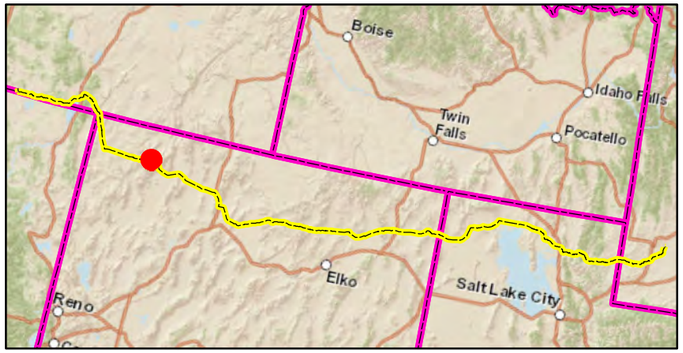

Site - NW-627-079
Field Mapping
Post-Restoration Monitoring - Spring 2012
Ruby Pipeline Project
Kinder Morgan, Inc

N

0 50 100 Feet

NOTE:
For the weed sites that are along active roadways with no evidence of weed infestation, no plot areas or sample locations were required. However, at some weed sites that fell under this category, plots areas and sample locations were collected.

CH2MHILL.

ATL \\SHARES.CRITIGEN.COM\PROJECTS\GIS\SOTHERN_NATURAL_GAS\SSE_VEGETATION_SURVEY\MAPFILES\SNG_SSE_VEG_ATLANTA_AUSTELL_FINAL.MXD GTWIGG 10/12/2012 2:13:25 PM

Legend

Monitoring Sites

- Noxious Weed Site
- Weed Cleaning Station
- Sheldon NWR Noxious Weed Site
- Monitoring Site Plot Area
- Monitoring Site Sample Location
- ROW
- Mile Post
- Pipeline

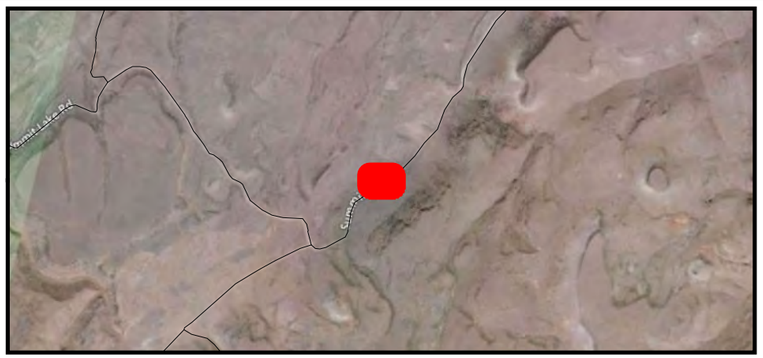

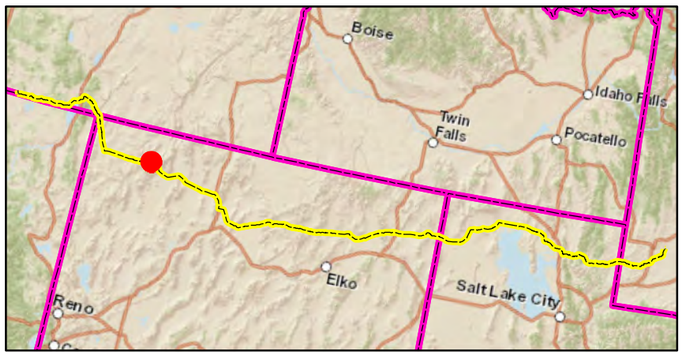

Site - NW-627-078
Field Mapping
Post-Restoration Monitoring - Spring 2012
Ruby Pipeline Project
Kinder Morgan, Inc

N

0 50 100 Feet

NOTE:
For the weed sites that are along active roadways with no evidence of weed infestation, no plot areas or sample locations were required. However, at some weed sites that fell under this category, plots areas and sample locations were collected.

Sheet 126 of 203

CH2MHILL.

ATL \\SHARES.CRITIGEN.COM\PROJECTS\GIS\SOTHERN_NATURAL_GAS\SSE_VEGETATION_SURVEY\MAPFILES\SNG_SSE_VEG_ATLANTA_AUSTELL_FINAL.MXD GTWIGG 10/12/2012 2:13:25 PM

Legend

Monitoring Sites

- Noxious Weed Site
- Weed Cleaning Station
- Sheldon NWR Noxious Weed Site
- Monitoring Site Plot Area
- Monitoring Site Sample Location
- ROW
- Mile Post
- Pipeline

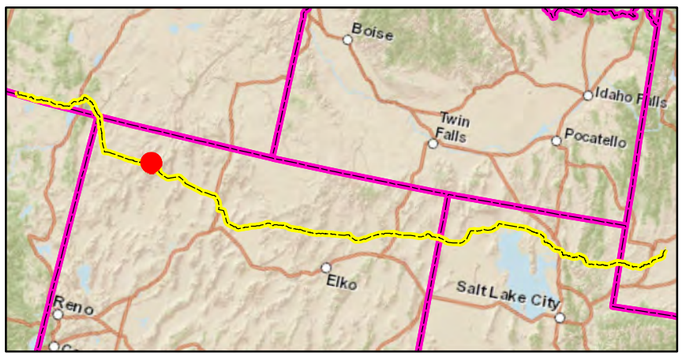

Site - NW-627-077
Field Mapping
Post-Restoration Monitoring - Spring 2012
Ruby Pipeline Project
Kinder Morgan, Inc

N

0 50 100 Feet

NOTE:
For the weed sites that are along active roadways with no evidence of weed infestation, no plot areas or sample locations were required. However, at some weed sites that fell under this category, plots areas and sample locations were collected.

Sheet 127 of 203

CH2MHILL.

ATL \\SHARES.CRITIGEN.COM\PROJECTS\GIS\SOTHERN_NATURAL_GAS\SSE_VEGETATION_SURVEY\MAPFILES\SNG_SSE_VEG_ATLANTA_AUSTELL_FINAL.MXD GTWIGG 10/12/2012 2:13:25 PM

Legend

Monitoring Sites

- Noxious Weed Site
- Weed Cleaning Station
- Sheldon NWR Noxious Weed Site
- Monitoring Site Plot Area
- Monitoring Site Sample Location
- ROW
- Mile Post
- Pipeline

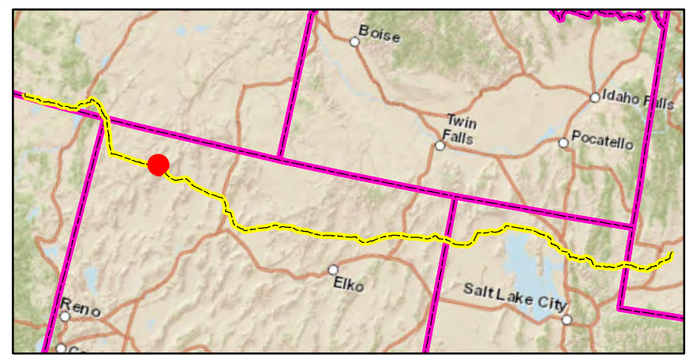

Site - NW-627-076
Field Mapping
Post-Restoration Monitoring - Spring 2012
Ruby Pipeline Project
Kinder Morgan, Inc

N

0 50 100 Feet

NOTE:
For the weed sites that are along active roadways with no evidence of weed infestation, no plot areas or sample locations were required. However, at some weed sites that fell under this category, plots areas and sample locations were collected.

CH2MHILL.

Legend

Monitoring Sites

- Noxious Weed Site
- Weed Cleaning Station
- Sheldon NWR Noxious Weed Site
- Monitoring Site Plot Area
- Monitoring Site Sample Location
- ROW
- Mile Post
- Pipeline

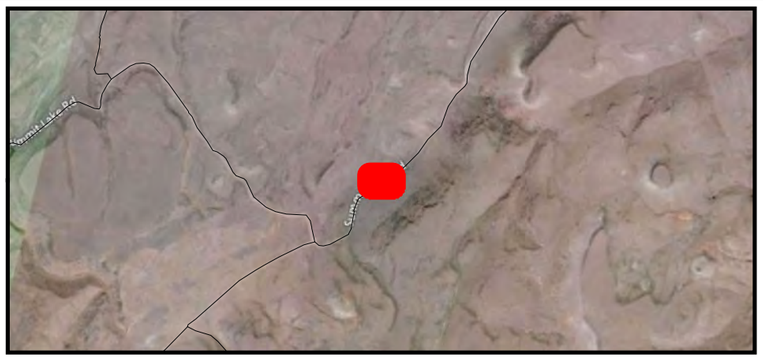

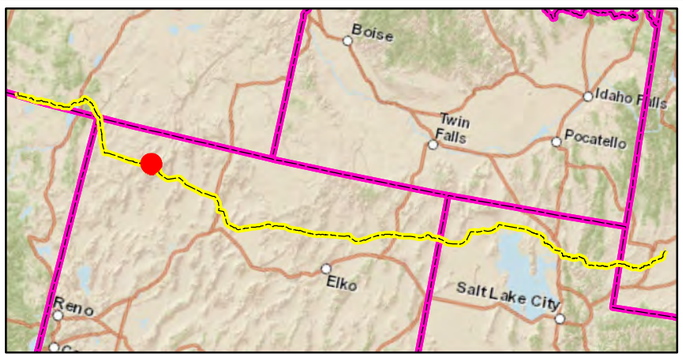

Site - NW-627-075
Field Mapping
Post-Restoration Monitoring - Spring 2012
Ruby Pipeline Project
Kinder Morgan, Inc

N

0 50 100 Feet

NOTE:
For the weed sites that are along active roadways with no evidence of weed infestation, no plot areas or sample locations were required. However, at some weed sites that fell under this category, plots areas and sample locations were collected.

Sheet 129 of 203

CH2MHILL.

ATL \\SHARES.CRITIGEN.COM\PROJECTS\GIS\SOTHERN_NATURAL_GAS\SSE_VEGETATION_SURVEY\MAPFILES\SNG_SSE_VEG_ATLANTA_AUSTELL_FINAL.MXD GTWIGG 10/12/2012 2:13:25 PM

Legend

Monitoring Sites

- Noxious Weed Site
- Weed Cleaning Station
- Sheldon NWR Noxious Weed Site
- Monitoring Site Plot Area
- Monitoring Site Sample Location
- ROW
- Mile Post
- Pipeline

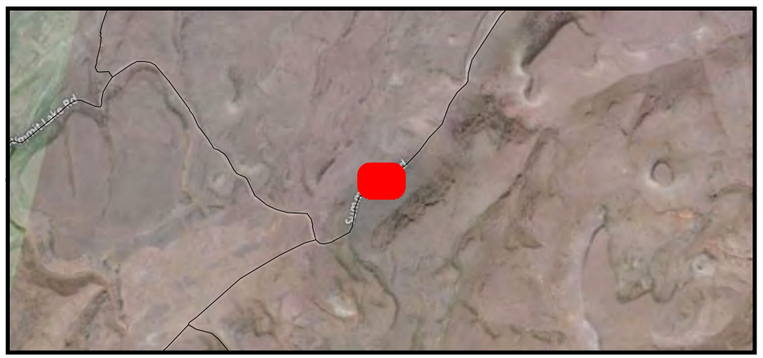

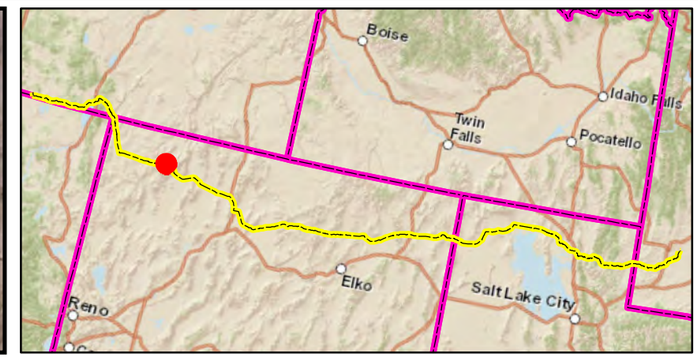

Site - NW-627-074
Field Mapping
Post-Restoration Monitoring - Spring 2012
Ruby Pipeline Project
Kinder Morgan, Inc

N

0 50 100 Feet

NOTE:
For the weed sites that are along active roadways with no evidence of weed infestation, no plot areas or sample locations were required. However, at some weed sites that fell under this category, plots areas and sample locations were collected.

Sheet 130 of 203

CH2MHILL.

ATL \\SHARES.CRITIGEN.COM\PROJECTS\GIS\SOTHERN_NATURAL_GAS\SSE_VEGETATION_SURVEY\MAPFILES\SNG_SSE_VEG_ATLANTA_AUSTELL_FINAL.MXD GTWIGG 10/12/2012 2:13:25 PM

Legend

Monitoring Sites

- Noxious Weed Site
- Weed Cleaning Station
- Sheldon NWR Noxious Weed Site
- Monitoring Site Plot Area
- Monitoring Site Sample Location
- ROW
- Mile Post
- Pipeline

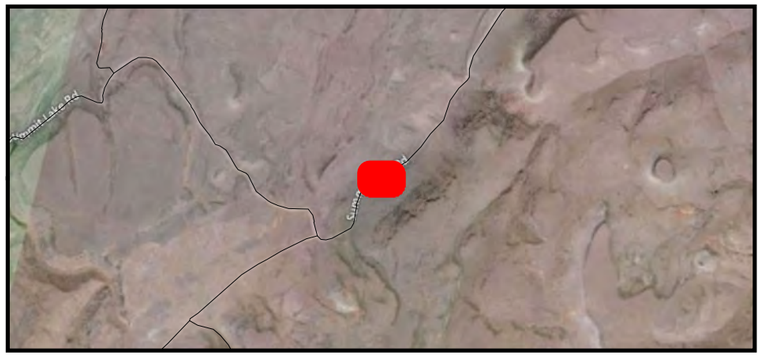

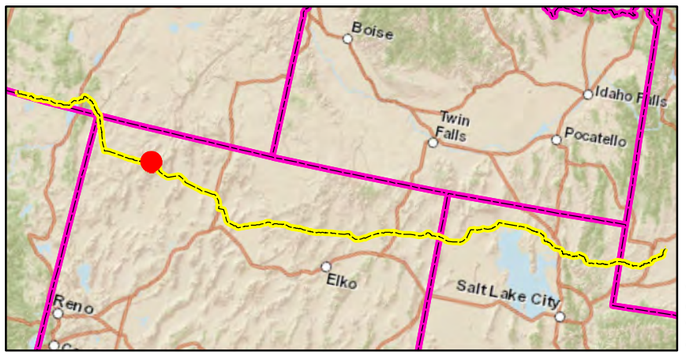

Site - NW-627-073
Field Mapping
Post-Restoration Monitoring - Spring 2012
Ruby Pipeline Project
Kinder Morgan, Inc

N

0 50 100 Feet

NOTE:
For the weed sites that are along active roadways with no evidence of weed infestation, no plot areas or sample locations were required. However, at some weed sites that fell under this category, plots areas and sample locations were collected.

Sheet 131 of 203

CH2MHILL.

ATL \\SHARES.CRITIGEN.COM\PROJECTS\GIS\SOTHERN_NATURAL_GAS\SSE_VEGETATION_SURVEY\MAPFILES\SNG_SSE_VEG_ATLANTA_AUSTELL_FINAL.MXD GTWIGG 10/12/2012 2:13:25 PM

Legend

Monitoring Sites

- Noxious Weed Site
- Weed Cleaning Station
- Sheldon NWR Noxious Weed Site
- Monitoring Site Plot Area
- Monitoring Site Sample Location
- ROW
- Mile Post
- Pipeline

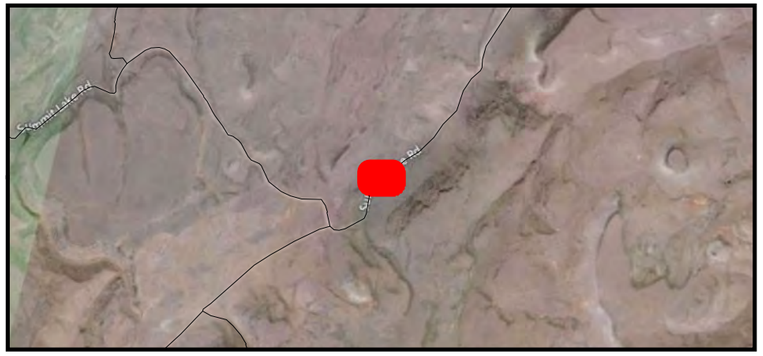

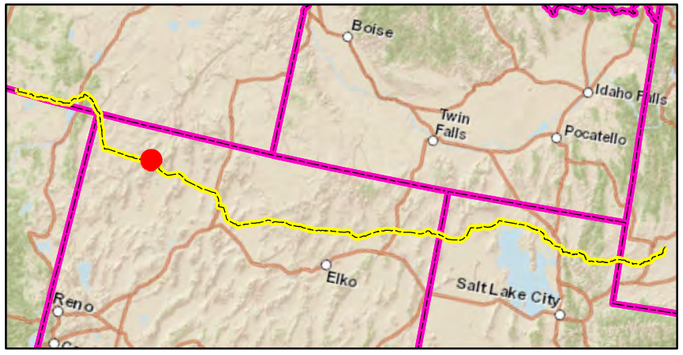

Site - NW-627-072
Field Mapping
Post-Restoration Monitoring - Spring 2012
Ruby Pipeline Project
Kinder Morgan, Inc

N

0 50 100 Feet

NOTE:
For the weed sites that are along active roadways with no evidence of weed infestation, no plot areas or sample locations were required. However, at some weed sites that fell under this category, plots areas and sample locations were collected.

Sheet 132 of 203

CH2MHILL

ATL \\SHARES.CRITIGEN.COM\PROJECTS\GIS\SOTHERN_NATURAL_GAS\SSE_VEGETATION_SURVEY\MAPFILES\SNG_SSE_VEG_ATLANTA_AUSTELL_FINAL.MXD GTWIGG 10/12/2012 2:13:25 PM

Legend

Monitoring Sites

- Noxious Weed Site
- Weed Cleaning Station
- Sheldon NWR Noxious Weed Site
- Monitoring Site Plot Area
- Monitoring Site Sample Location
- ROW
- Mile Post
- Pipeline

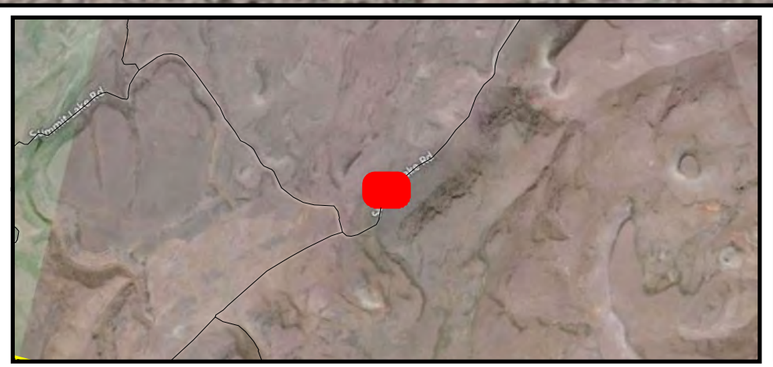

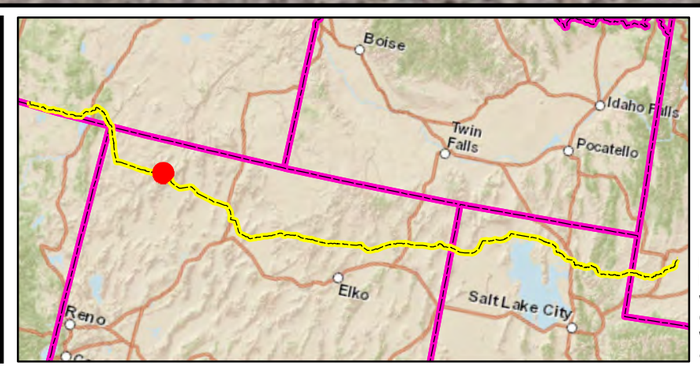

Site - NW-627-071
Field Mapping
Post-Restoration Monitoring - Spring 2012
Ruby Pipeline Project
Kinder Morgan, Inc

N

0 50 100 Feet

NOTE:
For the weed sites that are along active roadways with no evidence of weed infestation, no plot areas or sample locations were required. However, at some weed sites that fell under this category, plots areas and sample locations were collected.

Sheet 133 of 203

CH2MHILL

ATL \\SHARES.CRITIGEN.COM\PROJECTS\GIS\SOTHERN_NATURAL_GAS\SSE_VEGETATION_SURVEY\MAPFILES\SNG_SSE_VEG_ATLANTA_AUSTELL_FINAL.MXD GTWIGG 10/12/2012 2:13:25 PM

Legend

Monitoring Sites

- Noxious Weed Site
- Weed Cleaning Station
- Sheldon NWR Noxious Weed Site
- Monitoring Site Plot Area
- Monitoring Site Sample Location
- ROW
- Mile Post
- Pipeline

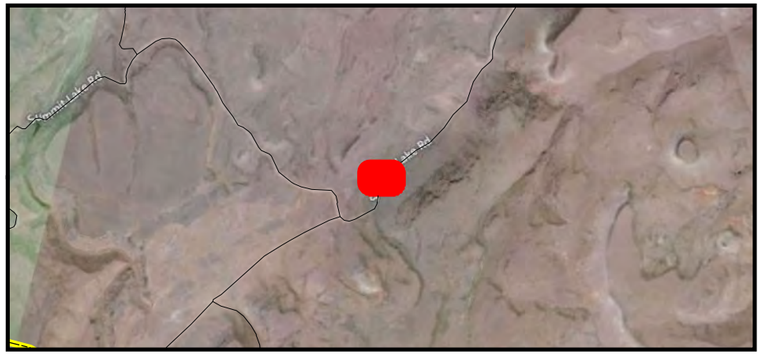

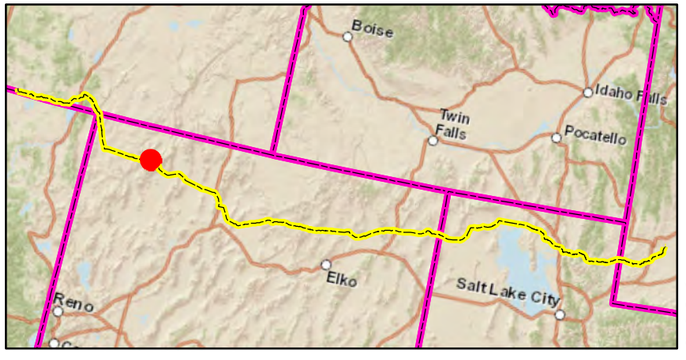

Site - NW-627-070
Field Mapping
Post-Restoration Monitoring - Spring 2012
Ruby Pipeline Project
Kinder Morgan, Inc

N

0 50 100 Feet

NOTE:
For the weed sites that are along active roadways with no evidence of weed infestation, no plot areas or sample locations were required. However, at some weed sites that fell under this category, plots areas and sample locations were collected.

Sheet 134 of 203

CH2MHILL.

ATL \\SHARES.CRITIGEN.COM\PROJECTS\GIS\SOTHERN_NATURAL_GAS\SSE_VEGETATION_SURVEY\MAPFILES\SNG_SSE_VEG_ATLANTA_AUSTELL_FINAL.MXD GTWIGG 10/12/2012 2:13:25 PM

Legend

Monitoring Sites

- Noxious Weed Site
- Weed Cleaning Station
- Sheldon NWR Noxious Weed Site
- Monitoring Site Plot Area
- Monitoring Site Sample Location
- ROW
- Mile Post
- Pipeline

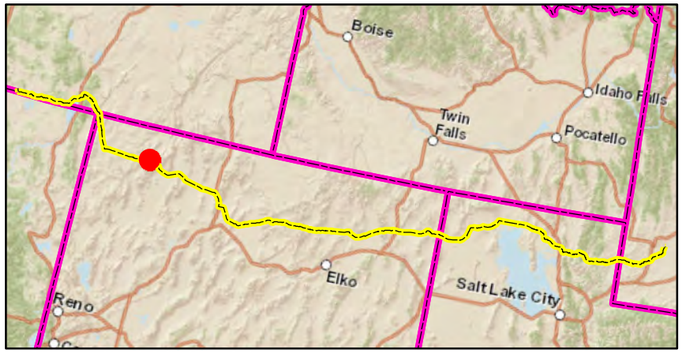

Site - NW-627-069
Field Mapping
Post-Restoration Monitoring - Spring 2012
Ruby Pipeline Project
Kinder Morgan, Inc

N

0 50 100 Feet

NOTE:
For the weed sites that are along active roadways with no evidence of weed infestation, no plot areas or sample locations were required. However, at some weed sites that fell under this category, plots areas and sample locations were collected.

CH2MHILL.

ATL \\SHARES.CRITIGEN.COM\PROJECTS\GIS\SOTHERN_NATURAL_GAS\SSE_VEGETATION_SURVEY\MAPFILES\SNG_SSE_VEG_ATLANTA_AUSTELL_FINAL.MXD GTWIGG 10/12/2012 2:13:25 PM

Legend

Monitoring Sites

- Noxious Weed Site
- Weed Cleaning Station
- Sheldon NWR Noxious Weed Site
- Monitoring Site Plot Area
- Monitoring Site Sample Location
- ROW
- Mile Post
- Pipeline

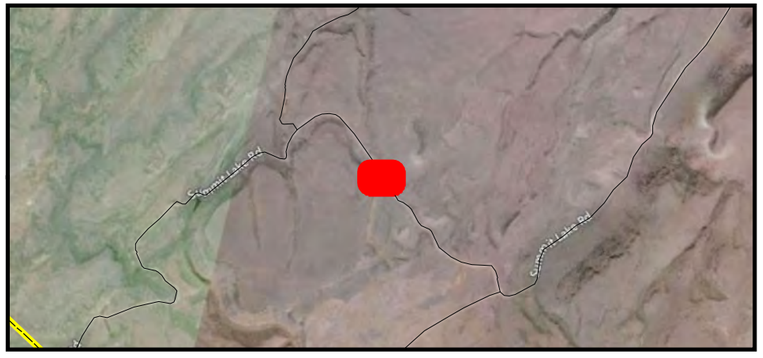

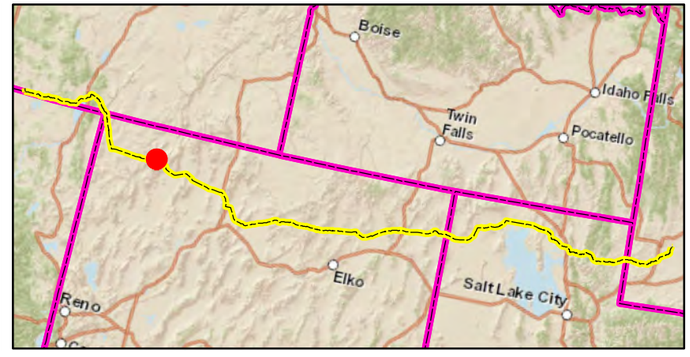

Site - NW-627-068
Field Mapping
Post-Restoration Monitoring - Spring 2012
Ruby Pipeline Project
Kinder Morgan, Inc

N

0 50 100 Feet

NOTE:
For the weed sites that are along active roadways with no evidence of weed infestation, no plot areas or sample locations were required. However, at some weed sites that fell under this category, plots areas and sample locations were collected.

Sheet 136 of 203

CH2MHILL.

ATL \\SHARES.CRITIGEN.COM\PROJECTS\GIS\SOTHERN_NATURAL_GAS\SSE_VEGETATION_SURVEY\MAPFILES\SNG_SSE_VEG_ATLANTA_AUSTELL_FINAL.MXD GTWIGG 10/12/2012 2:13:25 PM

Legend

Monitoring Sites

- Noxious Weed Site
- Weed Cleaning Station
- Sheldon NWR Noxious Weed Site
- Monitoring Site Plot Area
- Monitoring Site Sample Location
- ROW
- Mile Post
- Pipeline

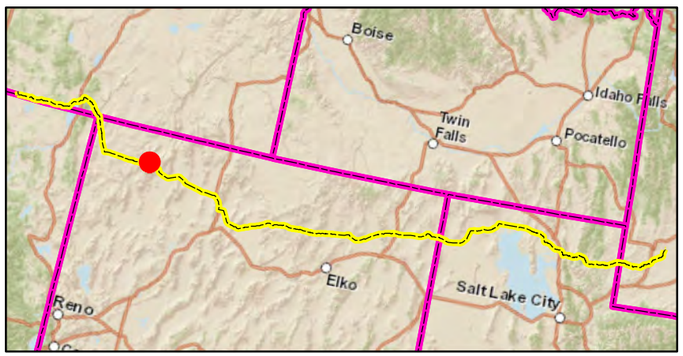

Site - NW-627-067
Field Mapping
Post-Restoration Monitoring - Spring 2012
Ruby Pipeline Project
Kinder Morgan, Inc

N

0 50 100 Feet

NOTE:
For the weed sites that are along active roadways with no evidence of weed infestation, no plot areas or sample locations were required. However, at some weed sites that fell under this category, plots areas and sample locations were collected.

CH2MHILL.

ATL \\SHARES.CRITIGEN.COM\PROJECTS\GIS\SOTHERN_NATURAL_GAS\SSE_VEGETATION_SURVEY\MAPFILES\SNG_SSE_VEG_ATLANTA_AUSTELL_FINAL.MXD GTWIGG 10/12/2012 2:13:25 PM

Legend

Monitoring Sites

- Noxious Weed Site
- Weed Cleaning Station
- Sheldon NWR Noxious Weed Site
- Monitoring Site Plot Area
- Monitoring Site Sample Location
- ROW
- Mile Post
- Pipeline

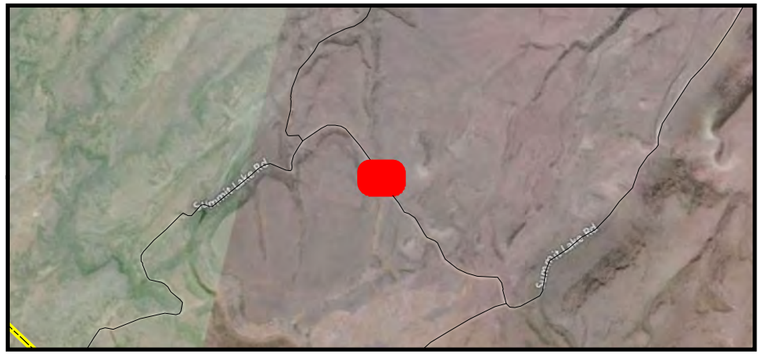

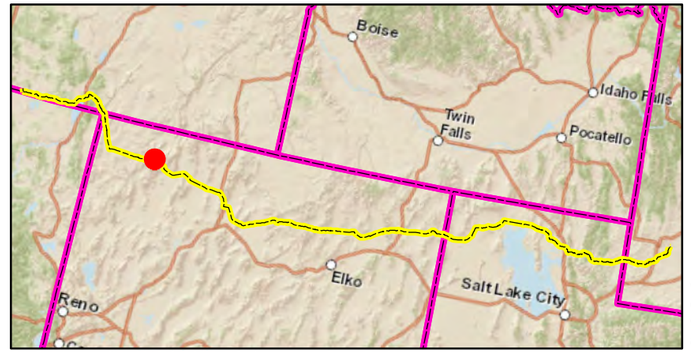

Site - NW-627-066
Field Mapping
Post-Restoration Monitoring - Spring 2012
Ruby Pipeline Project
Kinder Morgan, Inc

N

0 50 100 Feet

NOTE:
For the weed sites that are along active roadways with no evidence of weed infestation, no plot areas or sample locations were required. However, at some weed sites that fell under this category, plots areas and sample locations were collected.

Sheet 138 of 203

CH2MHILL

ATL \\SHARES.CRITIGEN.COM\PROJECTS\GIS\SOTHERN_NATURAL_GAS\SSE_VEGETATION_SURVEY\MAPFILES\SNG_SSE_VEG_ATLANTA_AUSTELL_FINAL.MXD GTWIGG 10/12/2012 2:13:25 PM

Legend

Monitoring Sites

- Noxious Weed Site
- Weed Cleaning Station
- Sheldon NWR Noxious Weed Site
- Monitoring Site Plot Area
- Monitoring Site Sample Location
- ROW
- Mile Post
- Pipeline

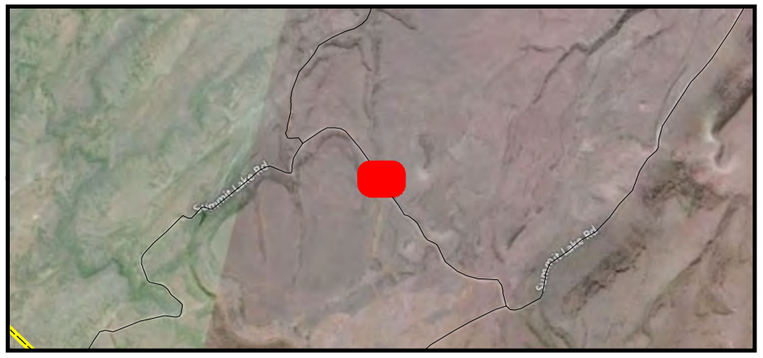

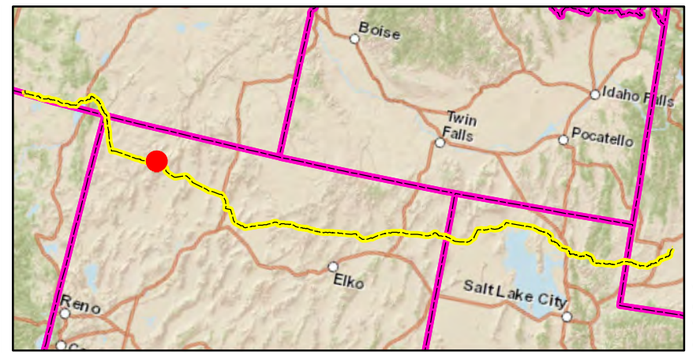

Site - NW-627-065
Field Mapping
Post-Restoration Monitoring - Spring 2012
Ruby Pipeline Project
Kinder Morgan, Inc

N

0 50 100 Feet

NOTE:
For the weed sites that are along active roadways with no evidence of weed infestation, no plot areas or sample locations were required. However, at some weed sites that fell under this category, plots areas and sample locations were collected.

Sheet 139 of 203

CH2MHILL.

ATL \\SHARES.CRITIGEN.COM\PROJECTS\GIS\SOTHERN_NATURAL_GAS\SSE_VEGETATION_SURVEY\MAPFILES\SNG_SSE_VEG_ATLANTA_AUSTELL_FINAL.MXD GTWIGG 10/12/2012 2:13:25 PM

Legend

Monitoring Sites

- Noxious Weed Site
- Weed Cleaning Station
- Sheldon NWR Noxious Weed Site
- Monitoring Site Plot Area
- Monitoring Site Sample Location
- ROW
- Mile Post
- Pipeline

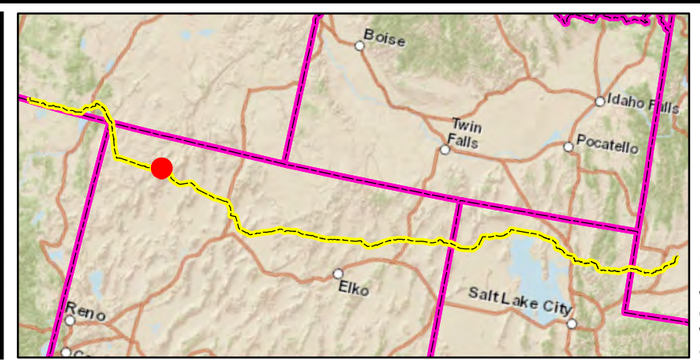

Site - NW-627-064
Field Mapping
Post-Restoration Monitoring - Spring 2012
Ruby Pipeline Project
Kinder Morgan, Inc

N

0 50 100 Feet

NOTE:
For the weed sites that are along active roadways with no evidence of weed infestation, no plot areas or sample locations were required. However, at some weed sites that fell under this category, plots areas and sample locations were collected.

Sheet 140 of 203

CH2MHILL.

Legend

Monitoring Sites

- Noxious Weed Site
- Weed Cleaning Station
- Sheldon NWR Noxious Weed Site
- Monitoring Site Plot Area
- Monitoring Site Sample Location
- ROW
- Mile Post
- Pipeline

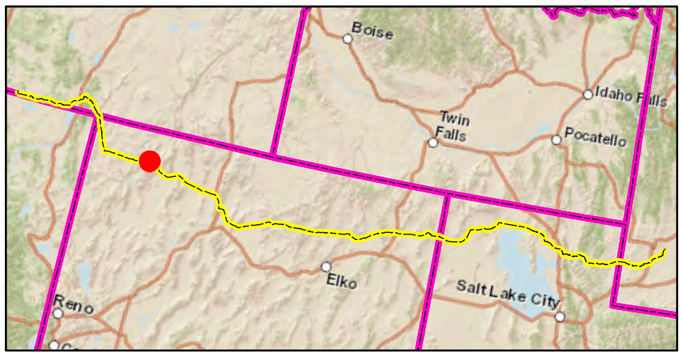

Site - NW-627-063
Field Mapping
Post-Restoration Monitoring - Spring 2012
Ruby Pipeline Project
Kinder Morgan, Inc

N

0 50 100 Feet

NOTE:
For the weed sites that are along active roadways with no evidence of weed infestation, no plot areas or sample locations were required. However, at some weed sites that fell under this category, plots areas and sample locations were collected.

Sheet 141 of 203

CH2MHILL.

ATL \\SHARES.CRITIGEN.COM\PROJECTS\GIS\SOTHERN_NATURAL_GAS\SSE_VEGETATION_SURVEY\MAPFILES\SNG_SSE_VEG_ATLANTA_AUSTELL_FINAL.MXD GTWIGG 10/12/2012 2:13:25 PM

Legend

Monitoring Sites

- Noxious Weed Site
- Weed Cleaning Station
- Sheldon NWR Noxious Weed Site
- Monitoring Site Plot Area
- Monitoring Site Sample Location
- ROW
- Mile Post
- Pipeline

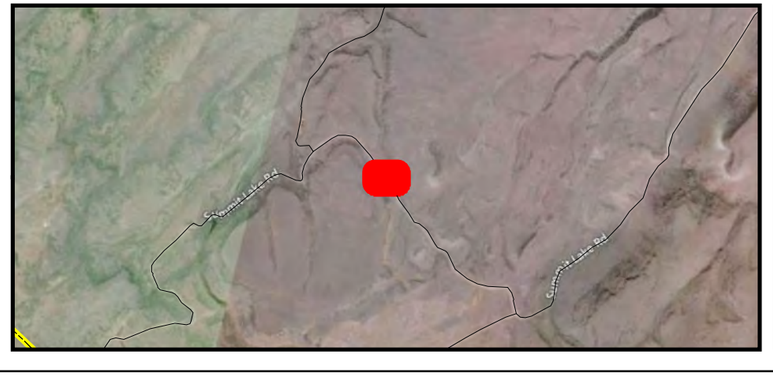

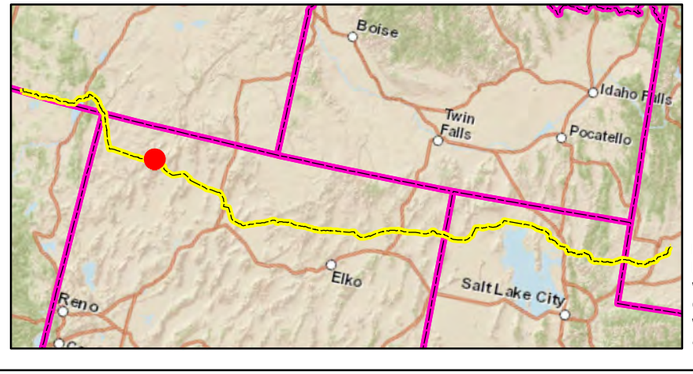

Site - NW-627-062
Field Mapping
Post-Restoration Monitoring - Spring 2012
Ruby Pipeline Project
Kinder Morgan, Inc

N

0 50 100 Feet

NOTE:
For the weed sites that are along active roadways with no evidence of weed infestation, no plot areas or sample locations were required. However, at some weed sites that fell under this category, plots areas and sample locations were collected.

CH2MHILL.

Legend

Monitoring Sites

- Noxious Weed Site
- Weed Cleaning Station
- Sheldon NWR Noxious Weed Site
- Monitoring Site Plot Area
- Monitoring Site Sample Location
- ROW
- Mile Post
- Pipeline

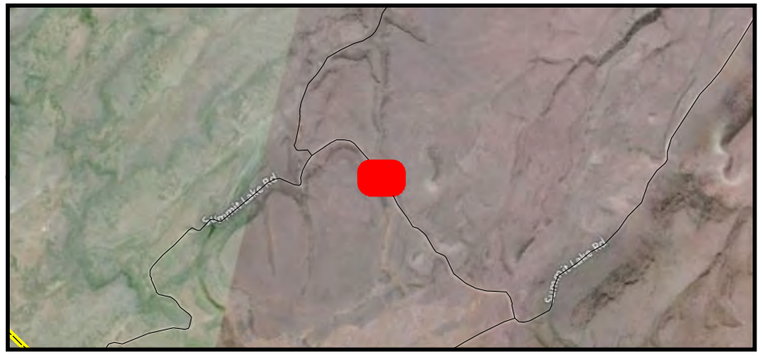

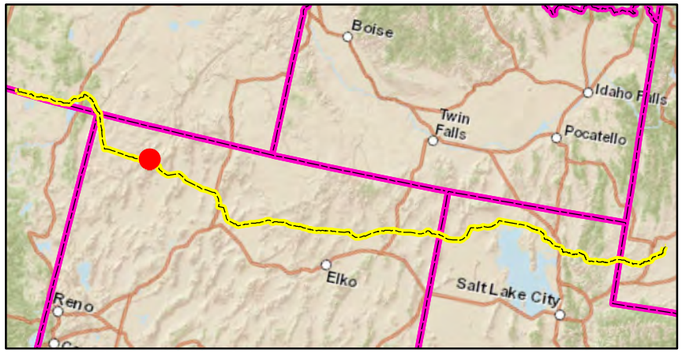

Site - NW-627-061
Field Mapping
Post-Restoration Monitoring - Spring 2012
Ruby Pipeline Project
Kinder Morgan, Inc

N

0 50 100 Feet

NOTE:
For the weed sites that are along active roadways with no evidence of weed infestation, no plot areas or sample locations were required. However, at some weed sites that fell under this category, plots areas and sample locations were collected.

Sheet 143 of 203

CH2MHILL.

ATL \\SHARES.CRITIGEN.COM\PROJECTS\GIS\SOTHERN_NATURAL_GAS\SSE_VEGETATION_SURVEY\MAPFILES\SNG_SSE_VEG_ATLANTA_AUSTELL_FINAL.MXD GTWIGG 10/12/2012 2:13:25 PM

Legend

Monitoring Sites

- Noxious Weed Site
- Weed Cleaning Station
- Sheldon NWR Noxious Weed Site
- Monitoring Site Plot Area
- Monitoring Site Sample Location
- ROW
- Mile Post
- Pipeline

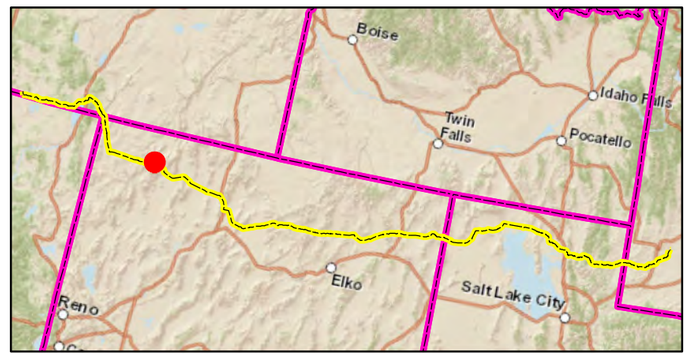

Site - NW-627-060
Field Mapping
Post-Restoration Monitoring - Spring 2012
Ruby Pipeline Project
Kinder Morgan, Inc

N

0 50 100 Feet

NOTE:
For the weed sites that are along active roadways with no evidence of weed infestation, no plot areas or sample locations were required. However, at some weed sites that fell under this category, plots areas and sample locations were collected.

CH2MHILL.

Legend

Monitoring Sites

- Noxious Weed Site
- Weed Cleaning Station
- Sheldon NWR Noxious Weed Site
- Monitoring Site Plot Area
- Monitoring Site Sample Location
- ROW
- Mile Post
- Pipeline

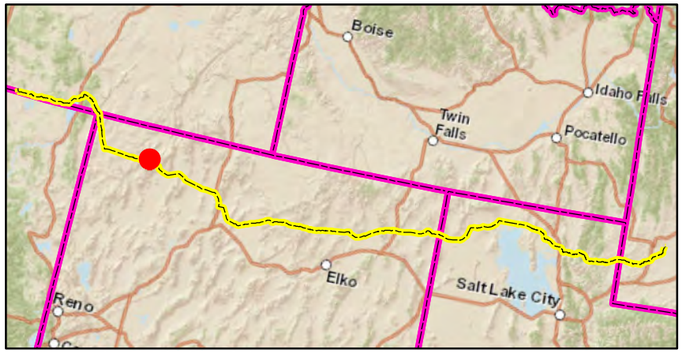

Site - NW-627-059
Field Mapping
Post-Restoration Monitoring - Spring 2012
Ruby Pipeline Project
Kinder Morgan, Inc

N

0 50 100 Feet

NOTE:
For the weed sites that are along active roadways with no evidence of weed infestation, no plot areas or sample locations were required. However, at some weed sites that fell under this category, plots areas and sample locations were collected.

CH2MHILL.

Legend

Monitoring Sites

- Noxious Weed Site
- Weed Cleaning Station
- Sheldon NWR Noxious Weed Site
- Monitoring Site Plot Area
- Monitoring Site Sample Location
- ROW
- Mile Post
- Pipeline

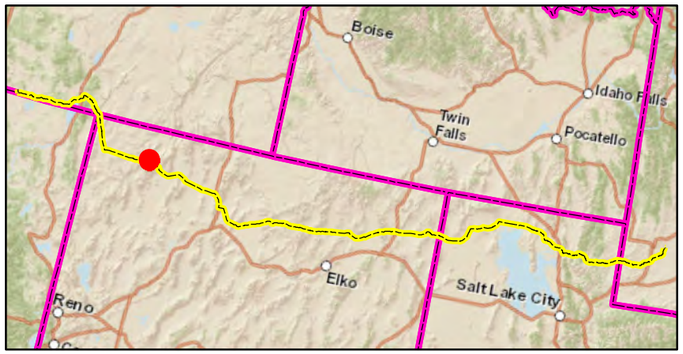

Site - NW-627-058
Field Mapping
Post-Restoration Monitoring - Spring 2012
Ruby Pipeline Project
Kinder Morgan, Inc

N

0 50 100 Feet

NOTE:
For the weed sites that are along active roadways with no evidence of weed infestation, no plot areas or sample locations were required. However, at some weed sites that fell under this category, plots areas and sample locations were collected.

Sheet 146 of 203

CH2MHILL

ATL \\SHARES.CRITIGEN.COM\PROJECTS\GIS\SOTHERN_NATURAL_GAS\SSE_VEGETATION_SURVEY\MAPFILES\SNG_SSE_VEG_ATLANTA_AUSTELL_FINAL.MXD GTWIGG 10/12/2012 2:13:25 PM

Legend

Monitoring Sites

- Noxious Weed Site
- Weed Cleaning Station
- Sheldon NWR Noxious Weed Site
- Monitoring Site Plot Area
- Monitoring Site Sample Location
- ROW
- Mile Post
- Pipeline

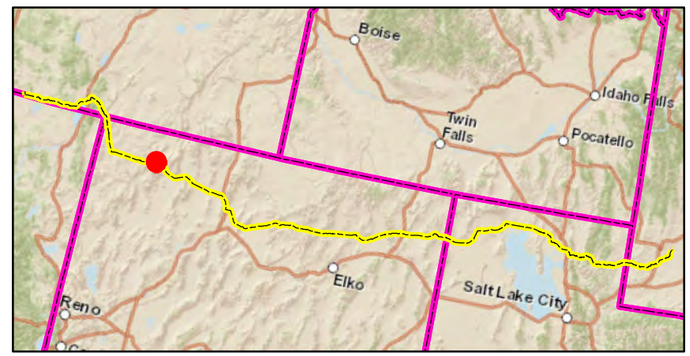

Site - NW-627-057
Field Mapping
Post-Restoration Monitoring - Spring 2012
Ruby Pipeline Project
Kinder Morgan, Inc

N

0 50 100 Feet

NOTE:
For the weed sites that are along active roadways with no evidence of weed infestation, no plot areas or sample locations were required. However, at some weed sites that fell under this category, plots areas and sample locations were collected.

Sheet 147 of 203

CH2MHILL.

ATL \\SHARES.CRITIGEN.COM\PROJECTS\GIS\SOTHERN_NATURAL_GAS\SSE_VEGETATION_SURVEY\MAPFILES\SNG_SSE_VEG_ATLANTA_AUSTELL_FINAL.MXD GTWIGG 10/12/2012 2:13:25 PM

Legend

Monitoring Sites

- Noxious Weed Site
- Weed Cleaning Station
- Sheldon NWR Noxious Weed Site
- Monitoring Site Plot Area
- Monitoring Site Sample Location
- ROW
- Mile Post
- Pipeline

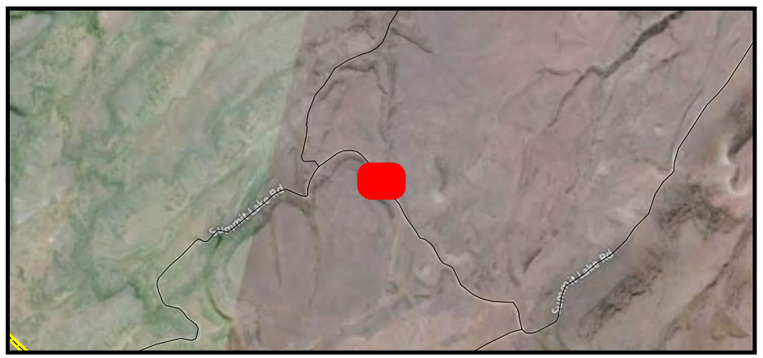

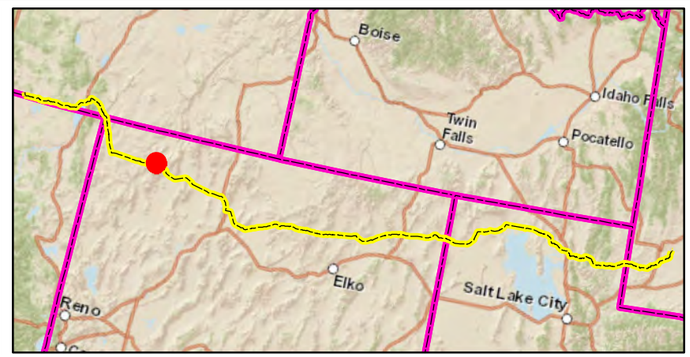

Site - NW-627-056
Field Mapping
Post-Restoration Monitoring - Spring 2012
Ruby Pipeline Project
Kinder Morgan, Inc

N

0 50 100 Feet

NOTE:
For the weed sites that are along active roadways with no evidence of weed infestation, no plot areas or sample locations were required. However, at some weed sites that fell under this category, plots areas and sample locations were collected.

CH2MHILL.

ATL \\SHARES.CRITIGEN.COM\PROJECTS\GIS\SOTHERN_NATURAL_GAS\SSE_VEGETATION_SURVEY\MAPFILES\SNG_SSE_VEG_ATLANTA_AUSTELL_FINAL.MXD GTWIGG 10/12/2012 2:13:25 PM

Legend

Monitoring Sites

- Noxious Weed Site
- Weed Cleaning Station
- Sheldon NWR Noxious Weed Site
- Monitoring Site Plot Area
- Monitoring Site Sample Location
- ROW
- Mile Post
- Pipeline

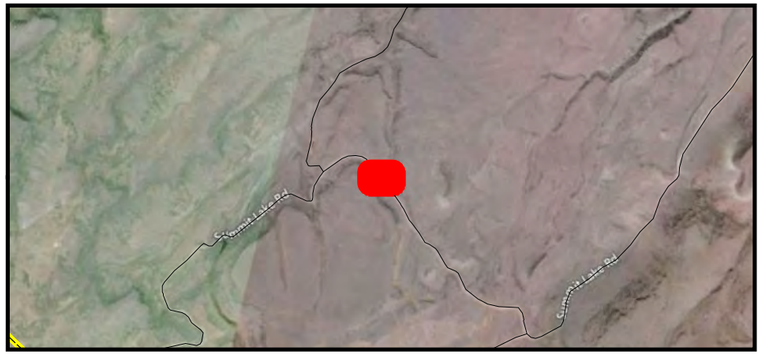

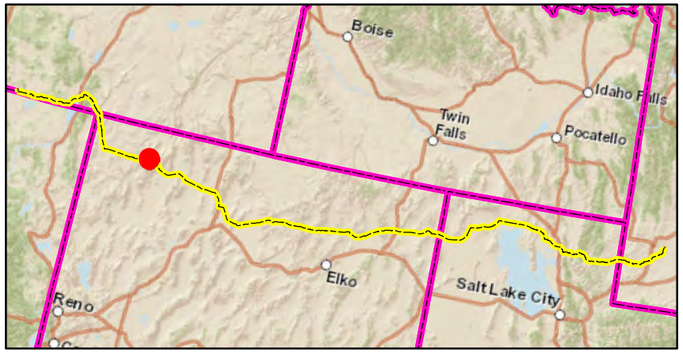

Site - NW-627-055
Field Mapping
Post-Restoration Monitoring - Spring 2012
Ruby Pipeline Project
Kinder Morgan, Inc

N

0 50 100 Feet

NOTE:
For the weed sites that are along active roadways with no evidence of weed infestation, no plot areas or sample locations were required. However, at some weed sites that fell under this category, plots areas and sample locations were collected.

Sheet 149 of 203

CH2MHILL.

ATL \\SHARES.CRITIGEN.COM\PROJECTS\GIS\SOTHERN_NATURAL_GAS\SSE_VEGETATION_SURVEY\MAPFILES\SNG_SSE_VEG_ATLANTA_AUSTELL_FINAL.MXD GTWIGG 10/12/2012 2:13:25 PM

Legend

Monitoring Sites

- Noxious Weed Site
- Weed Cleaning Station
- Sheldon NWR Noxious Weed Site
- Monitoring Site Plot Area
- Monitoring Site Sample Location
- ROW
- Mile Post
- Pipeline

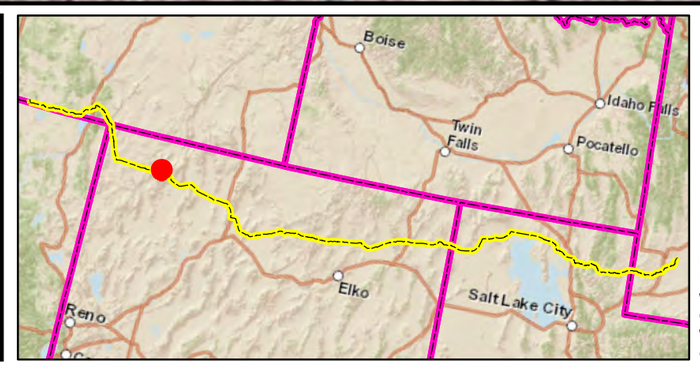

Site - NW-627-054
Field Mapping
Post-Restoration Monitoring - Spring 2012
Ruby Pipeline Project
Kinder Morgan, Inc

N

0 50 100 Feet

NOTE:
For the weed sites that are along active roadways with no evidence of weed infestation, no plot areas or sample locations were required. However, at some weed sites that fell under this category, plots areas and sample locations were collected.

Sheet 150 of 203

CH2MHILL.

ATL \\SHARES.CRITIGEN.COM\PROJECTS\GIS\SOTHERN_NATURAL_GAS\SSE_VEGETATION_SURVEY\MAPFILES\SNG_SSE_VEG_ATLANTA_AUSTELL_FINAL.MXD GTWIGG 10/12/2012 2:13:25 PM

Legend

Monitoring Sites

- Noxious Weed Site
- Weed Cleaning Station
- Sheldon NWR Noxious Weed Site
- Monitoring Site Plot Area
- Monitoring Site Sample Location
- ROW
- Mile Post
- Pipeline

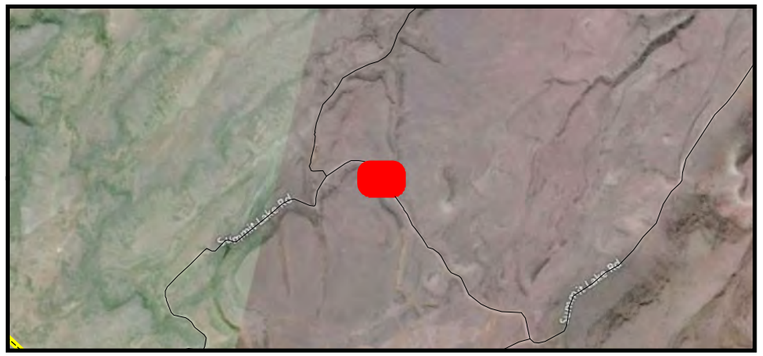

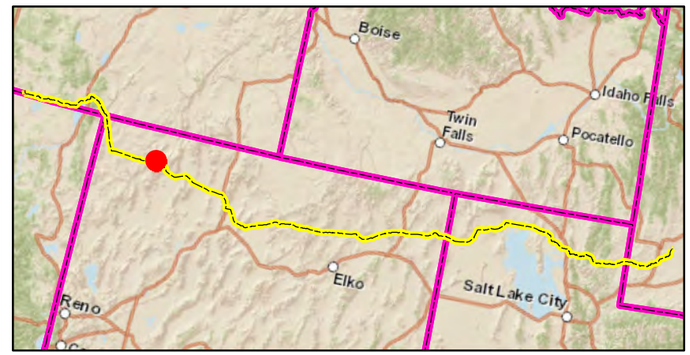

Site - NW-627-053
Field Mapping
Post-Restoration Monitoring - Spring 2012
Ruby Pipeline Project
Kinder Morgan, Inc

N

0 50 100 Feet

NOTE:
For the weed sites that are along active roadways with no evidence of weed infestation, no plot areas or sample locations were required. However, at some weed sites that fell under this category, plots areas and sample locations were collected.

CH2MHILL.

ATL \\SHARES.CRITIGEN.COM\PROJECTS\GIS\SOTHERN_NATURAL_GAS\SSE_VEGETATION_SURVEY\MAPFILES\SNG_SSE_VEG_ATLANTA_AUSTELL_FINAL.MXD GTWIGG 10/12/2012 2:13:25 PM

Legend

Monitoring Sites

- Noxious Weed Site
- Weed Cleaning Station
- Sheldon NWR Noxious Weed Site
- Monitoring Site Plot Area
- Monitoring Site Sample Location
- ROW
- Mile Post
- Pipeline

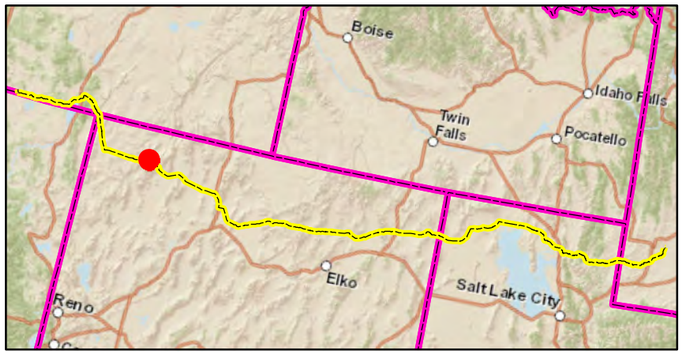

Site - NW-627-052
Field Mapping
Post-Restoration Monitoring - Spring 2012
Ruby Pipeline Project
Kinder Morgan, Inc

N

0 50 100 Feet

NOTE:
For the weed sites that are along active roadways with no evidence of weed infestation, no plot areas or sample locations were required. However, at some weed sites that fell under this category, plots areas and sample locations were collected.

Sheet 152 of 203

CH2MHILL.

ATL \\SHARES.CRITIGEN.COM\PROJECTS\GIS\SOTHERN_NATURAL_GAS\SSE_VEGETATION_SURVEY\MAPFILES\SNG_SSE_VEG_ATLANTA_AUSTELL_FINAL.MXD GTWIGG 10/12/2012 2:13:25 PM

Legend

Monitoring Sites

- Noxious Weed Site
- Weed Cleaning Station
- Sheldon NWR Noxious Weed Site
- Monitoring Site Plot Area
- Monitoring Site Sample Location
- ROW
- Mile Post
- Pipeline

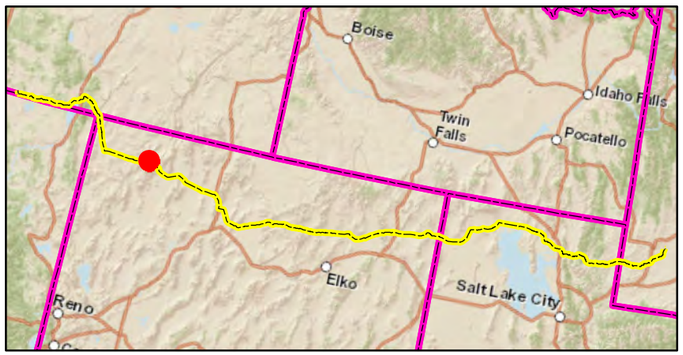

Site - NW-627-051
Field Mapping
Post-Restoration Monitoring - Spring 2012
Ruby Pipeline Project
Kinder Morgan, Inc

N

0 50 100 Feet

NOTE:
For the weed sites that are along active roadways with no evidence of weed infestation, no plot areas or sample locations were required. However, at some weed sites that fell under this category, plots areas and sample locations were collected.

Sheet 153 of 203

CH2MHILL

ATL \\SHARES.CRITIGEN.COM\PROJECTS\GIS\SOTHERN_NATURAL_GAS\SSE_VEGETATION_SURVEY\MAPFILES\SNG_SSE_VEG_ATLANTA_AUSTELL_FINAL.MXD GTWIGG 10/12/2012 2:13:25 PM

Legend

Monitoring Sites

- Noxious Weed Site
- Weed Cleaning Station
- Sheldon NWR Noxious Weed Site
- Monitoring Site Plot Area
- Monitoring Site Sample Location
- ROW
- Mile Post
- Pipeline

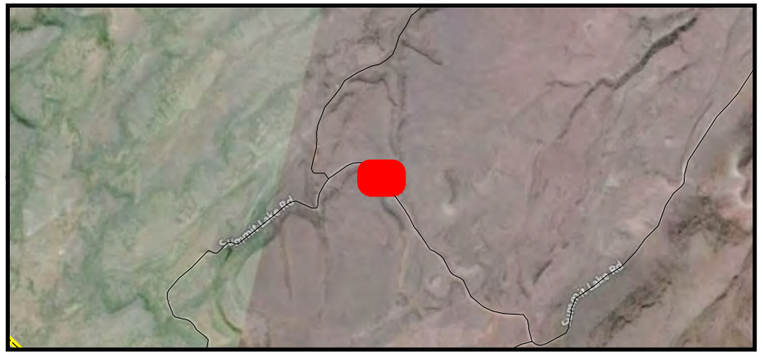

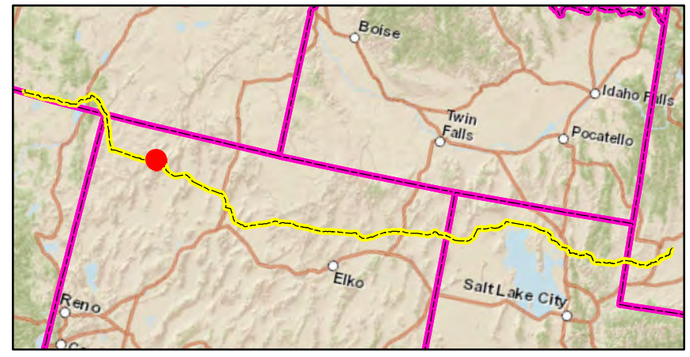

Site - NW-627-050
Field Mapping
Post-Restoration Monitoring - Spring 2012
Ruby Pipeline Project
Kinder Morgan, Inc

N

0 50 100 Feet

NOTE:
For the weed sites that are along active roadways with no evidence of weed infestation, no plot areas or sample locations were required. However, at some weed sites that fell under this category, plots areas and sample locations were collected.

Sheet 154 of 203

CH2MHILL

ATL \\SHARES.CRITIGEN.COM\PROJECTS\GIS\SOTHERN_NATURAL_GAS\SSE_VEGETATION_SURVEY\MAPFILES\SNG_SSE_VEG_ATLANTA_AUSTELL_FINAL.MXD GTWIGG 10/12/2012 2:13:25 PM

Legend

Monitoring Sites

- Noxious Weed Site
- Weed Cleaning Station
- Sheldon NWR Noxious Weed Site
- Monitoring Site Plot Area
- Monitoring Site Sample Location
- ROW
- Mile Post
- Pipeline

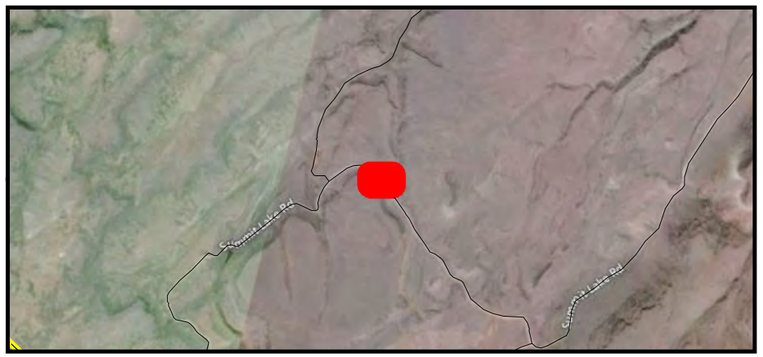

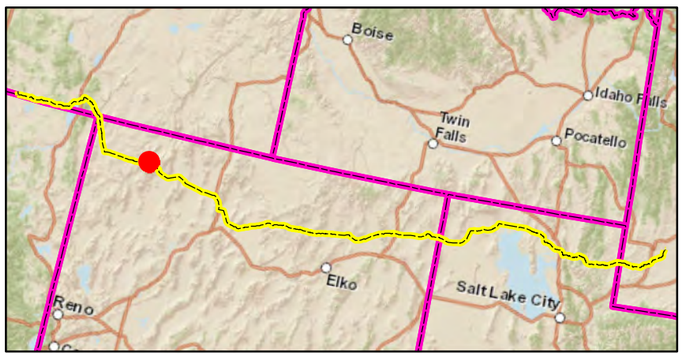

Site - NW-627-049
Field Mapping
Post-Restoration Monitoring - Spring 2012
Ruby Pipeline Project
Kinder Morgan, Inc

N

0 50 100 Feet

NOTE:
For the weed sites that are along active roadways with no evidence of weed infestation, no plot areas or sample locations were required. However, at some weed sites that fell under this category, plots areas and sample locations were collected.

Sheet 155 of 203

CH2MHILL.

ATL \\SHARES.CRITIGEN.COM\PROJECTS\GIS\SOTHERN_NATURAL_GAS\SSE_VEGETATION_SURVEY\MAPFILES\SNG_SSE_VEG_ATLANTA_AUSTELL_FINAL.MXD GTWIGG 10/12/2012 2:13:25 PM

Legend

Monitoring Sites

- Noxious Weed Site
- Weed Cleaning Station
- Sheldon NWR Noxious Weed Site
- Monitoring Site Plot Area
- Monitoring Site Sample Location
- ROW
- Mile Post
- Pipeline

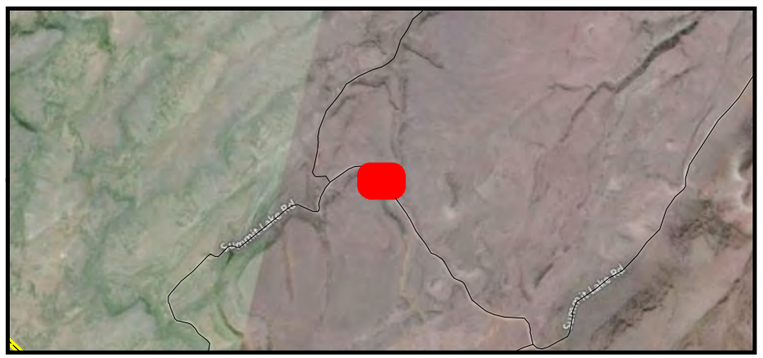

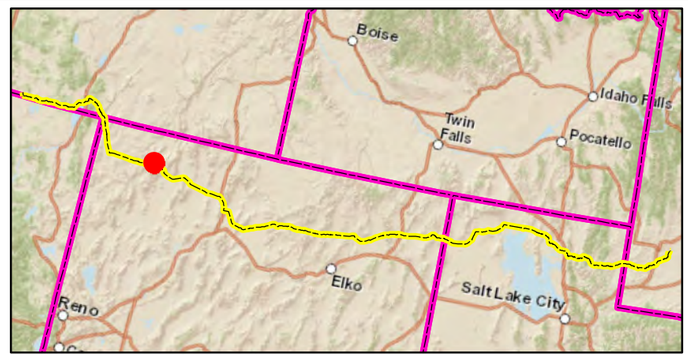

Site - NW-627-048
Field Mapping
Post-Restoration Monitoring - Spring 2012
Ruby Pipeline Project
Kinder Morgan, Inc

N

0 50 100 Feet

NOTE:
For the weed sites that are along active roadways with no evidence of weed infestation, no plot areas or sample locations were required. However, at some weed sites that fell under this category, plots areas and sample locations were collected.

Sheet 156 of 203

CH2MHILL.

ATL \\SHARES.CRITIGEN.COM\PROJECTS\GIS\SOTHERN_NATURAL_GAS\SSE_VEGETATION_SURVEY\MAPFILES\SNG_SSE_VEG_ATLANTA_AUSTELL_FINAL.MXD GTWIGG 10/12/2012 2:13:25 PM

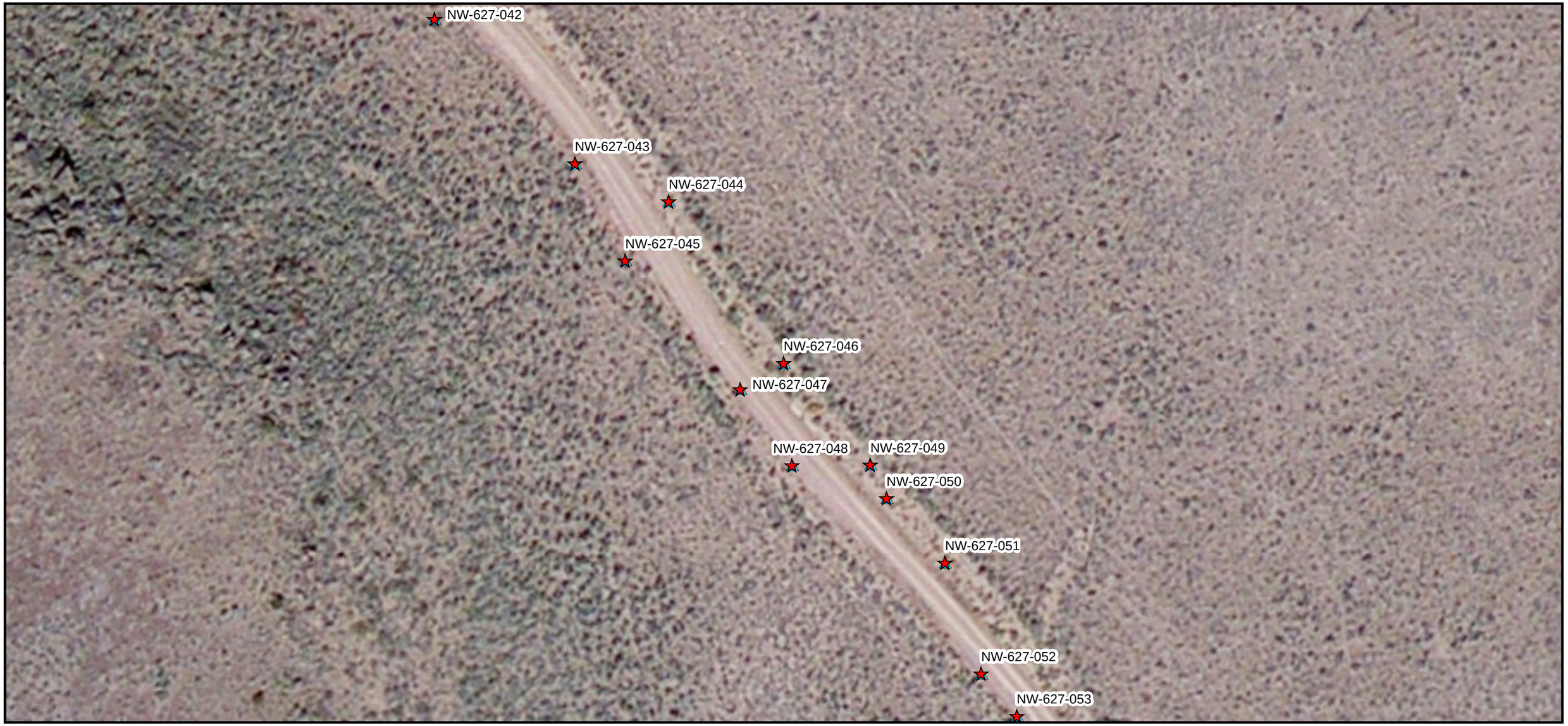

Legend

Monitoring Sites

- Noxious Weed Site
- Weed Cleaning Station
- Sheldon NWR Noxious Weed Site
- Monitoring Site Plot Area
- Monitoring Site Sample Location
- ROW
- Mile Post
- Pipeline

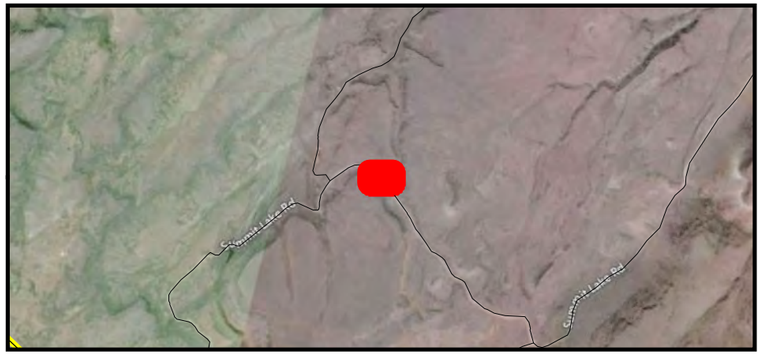

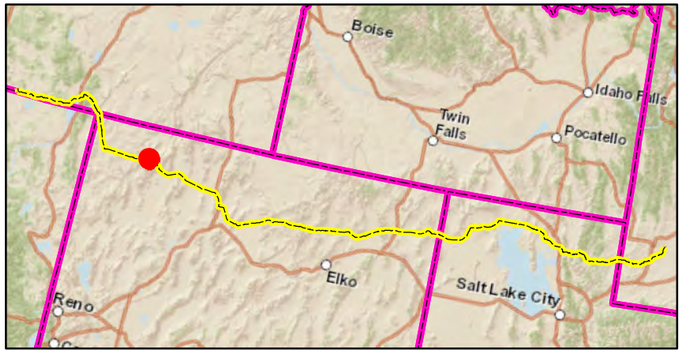

Site - NW-627-046
Field Mapping
Post-Restoration Monitoring - Spring 2012
Ruby Pipeline Project
Kinder Morgan, Inc

N

0 50 100 Feet

NOTE:
For the weed sites that are along active roadways with no evidence of weed infestation, no plot areas or sample locations were required. However, at some weed sites that fell under this category, plots areas and sample locations were collected.

Sheet 157 of 203

CH2MHILL.

ATL \\SHARES.CRITIGEN.COM\PROJECTS\GIS\SOTHERN_NATURAL_GAS\SSE_VEGETATION_SURVEY\MAPFILES\SNG_SSE_VEG_ATLANTA_AUSTELL_FINAL.MXD GTWIGG 10/12/2012 2:13:25 PM

Legend

Monitoring Sites

- Noxious Weed Site
- Weed Cleaning Station
- Sheldon NWR Noxious Weed Site
- Monitoring Site Plot Area
- Monitoring Site Sample Location
- ROW
- Mile Post
- Pipeline

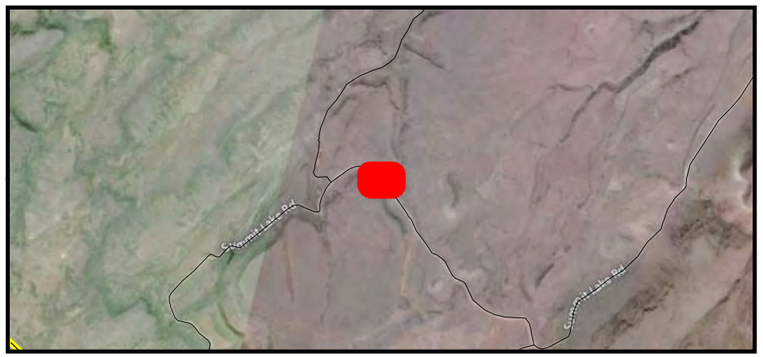

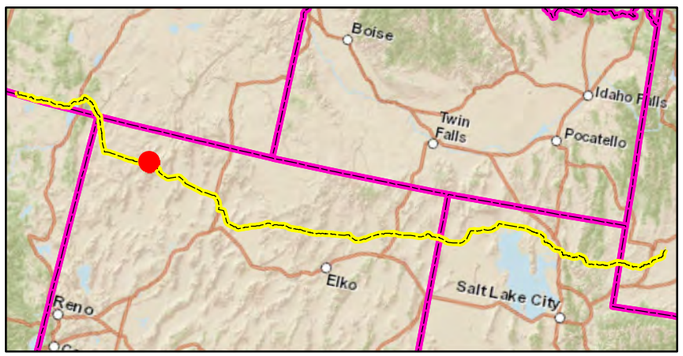

Site - NW-627-047
Field Mapping
Post-Restoration Monitoring - Spring 2012
Ruby Pipeline Project
Kinder Morgan, Inc

N

0 50 100 Feet

NOTE:
For the weed sites that are along active roadways with no evidence of weed infestation, no plot areas or sample locations were required. However, at some weed sites that fell under this category, plots areas and sample locations were collected.

Sheet 158 of 203

CH2MHILL.

ATL \\SHARES.CRITIGEN.COM\PROJECTS\GIS\SOTHERN_NATURAL_GAS\SSE_VEGETATION_SURVEY\MAPFILES\SNG_SSE_VEG_ATLANTA_AUSTELL_FINAL.MXD GTWIGG 10/12/2012 2:13:25 PM

Legend

Monitoring Sites

- Noxious Weed Site
- Weed Cleaning Station
- Sheldon NWR Noxious Weed Site
- Monitoring Site Plot Area
- Monitoring Site Sample Location
- ROW
- Mile Post
- Pipeline

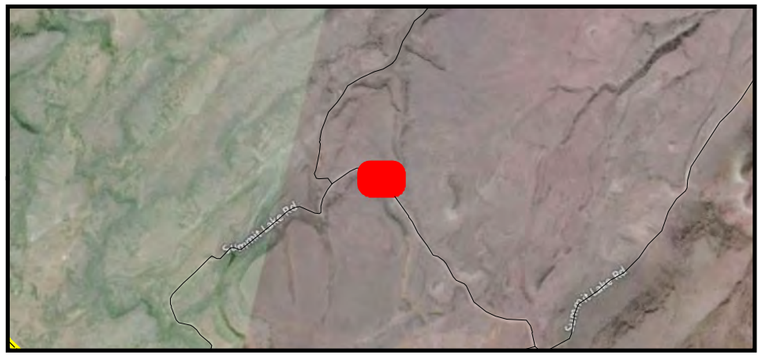

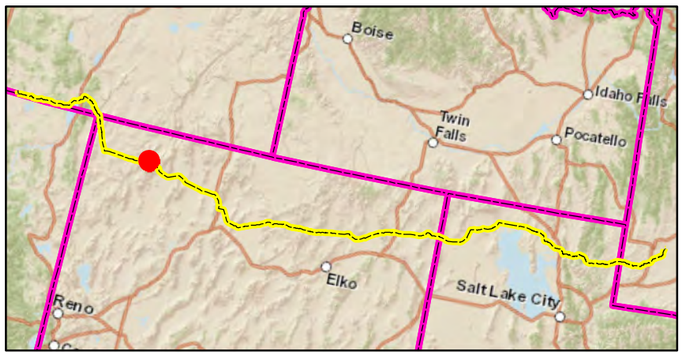

Site - NW-627-044
Field Mapping
Post-Restoration Monitoring - Spring 2012
Ruby Pipeline Project
Kinder Morgan, Inc

N

0 50 100 Feet

NOTE:
For the weed sites that are along active roadways with no evidence of weed infestation, no plot areas or sample locations were required. However, at some weed sites that fell under this category, plots areas and sample locations were collected.

CH2MHILL

ATL \\SHARES.CRITIGEN.COM\PROJECTS\GIS\SOTHERN_NATURAL_GAS\SSE_VEGETATION_SURVEY\MAPFILES\SNG_SSE_VEG_ATLANTA_AUSTELL_FINAL.MXD GTWIGG 10/12/2012 2:13:25 PM

Legend

Monitoring Sites

- Noxious Weed Site
- Weed Cleaning Station
- Sheldon NWR Noxious Weed Site
- Monitoring Site Plot Area
- Monitoring Site Sample Location
- ROW
- Mile Post
- Pipeline

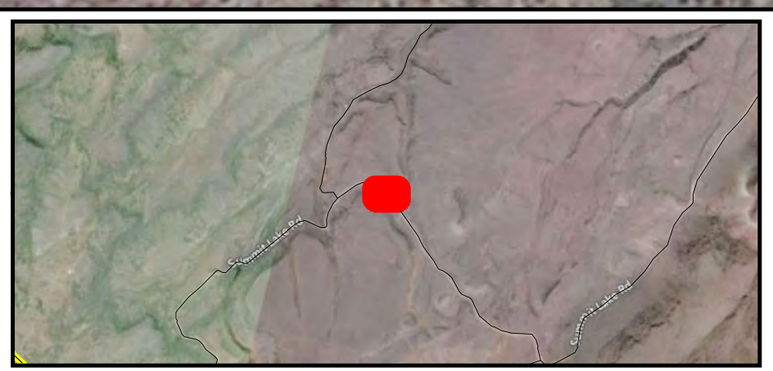

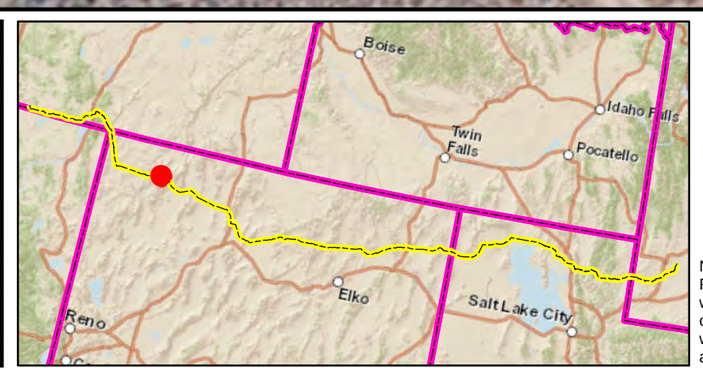

Site - NW-627-045
Field Mapping
Post-Restoration Monitoring - Spring 2012
Ruby Pipeline Project
Kinder Morgan, Inc

N

0 50 100 Feet

NOTE:
For the weed sites that are along active roadways with no evidence of weed infestation, no plot areas or sample locations were required. However, at some weed sites that fell under this category, plots areas and sample locations were collected.

Sheet 160 of 203

CH2MHILL.

ATL \\SHARES.CRITIGEN.COM\PROJECTS\GIS\SOTHERN_NATURAL_GAS\SSE_VEGETATION_SURVEY\MAPFILES\SNG_SSE_VEG_ATLANTA_AUSTELL_FINAL.MXD GTWIGG 10/12/2012 2:13:25 PM

Legend

Monitoring Sites

- Noxious Weed Site
- Weed Cleaning Station
- Sheldon NWR Noxious Weed Site
- Monitoring Site Plot Area
- Monitoring Site Sample Location
- ROW
- Mile Post
- Pipeline

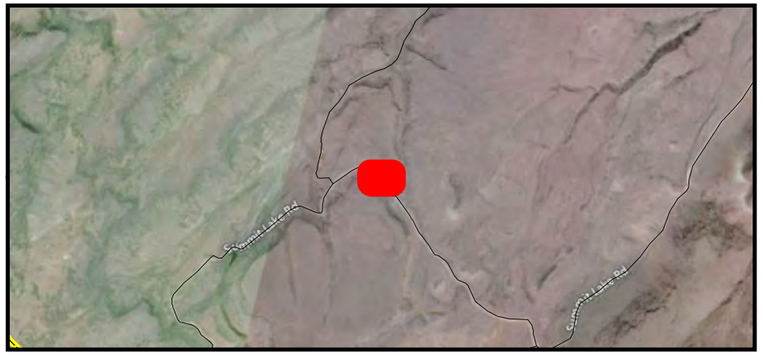

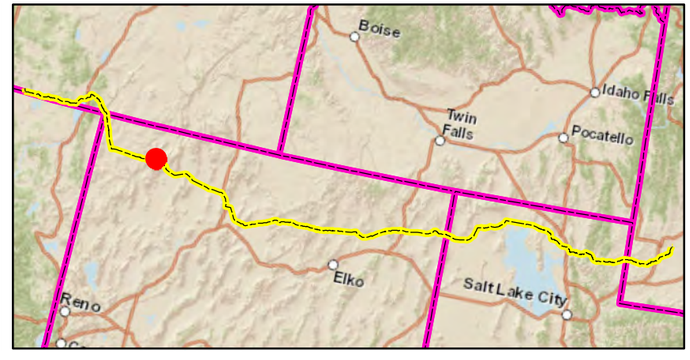

Site - NW-627-043
Field Mapping
Post-Restoration Monitoring - Spring 2012
Ruby Pipeline Project
Kinder Morgan, Inc

N

0 50 100 Feet

NOTE:
For the weed sites that are along active roadways with no evidence of weed infestation, no plot areas or sample locations were required. However, at some weed sites that fell under this category, plots areas and sample locations were collected.

CH2MHILL

Legend

Monitoring Sites

- Noxious Weed Site
- Weed Cleaning Station
- Sheldon NWR Noxious Weed Site
- Monitoring Site Plot Area
- Monitoring Site Sample Location
- ROW
- Mile Post
- Pipeline

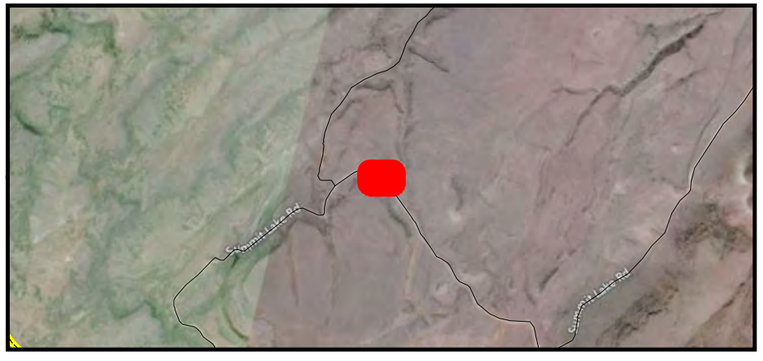

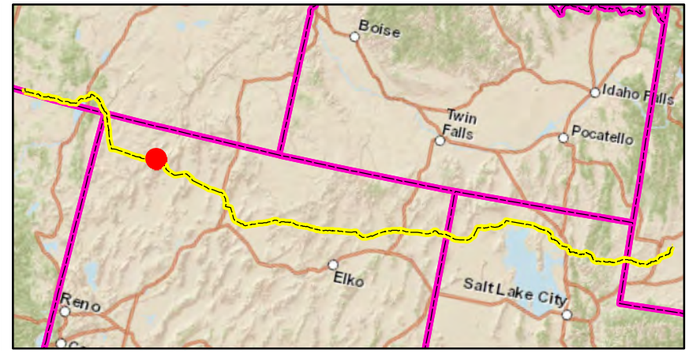

Site - NW-627-042
Field Mapping
Post-Restoration Monitoring - Spring 2012
Ruby Pipeline Project
Kinder Morgan, Inc

N

0 50 100 Feet

NOTE:
For the weed sites that are along active roadways with no evidence of weed infestation, no plot areas or sample locations were required. However, at some weed sites that fell under this category, plots areas and sample locations were collected.

Sheet 162 of 203

CH2MHILL

ATL \\SHARES.CRITIGEN.COM\PROJECTS\GIS\SOTHERN_NATURAL_GAS\SSE_VEGETATION_SURVEY\MAPFILES\SNG_SSE_VEG_ATLANTA_AUSTELL_FINAL.MXD GTWIGG 10/12/2012 2:13:25 PM

Legend

Monitoring Sites

- Noxious Weed Site
- Weed Cleaning Station
- Sheldon NWR Noxious Weed Site
- Monitoring Site Plot Area
- Monitoring Site Sample Location
- ROW
- Mile Post
- Pipeline

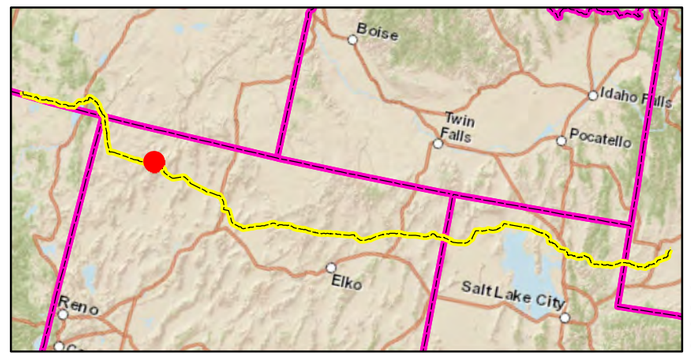

Site - NW-627-041
Field Mapping
Post-Restoration Monitoring - Spring 2012
Ruby Pipeline Project
Kinder Morgan, Inc

N

0 50 100 Feet

NOTE:
For the weed sites that are along active roadways with no evidence of weed infestation, no plot areas or sample locations were required. However, at some weed sites that fell under this category, plots areas and sample locations were collected.

Sheet 163 of 203

CH2MHILL.

ATL \\SHARES.CRITIGEN.COM\PROJECTS\GIS\SOTHERN_NATURAL_GAS\SSE_VEGETATION_SURVEY\MAPFILES\SNG_SSE_VEG_ATLANTA_AUSTELL_FINAL.MXD GTWIGG 10/12/2012 2:13:25 PM

Legend

Monitoring Sites

- Noxious Weed Site
- Weed Cleaning Station
- Sheldon NWR Noxious Weed Site
- Monitoring Site Plot Area
- Monitoring Site Sample Location
- ROW
- Mile Post
- Pipeline

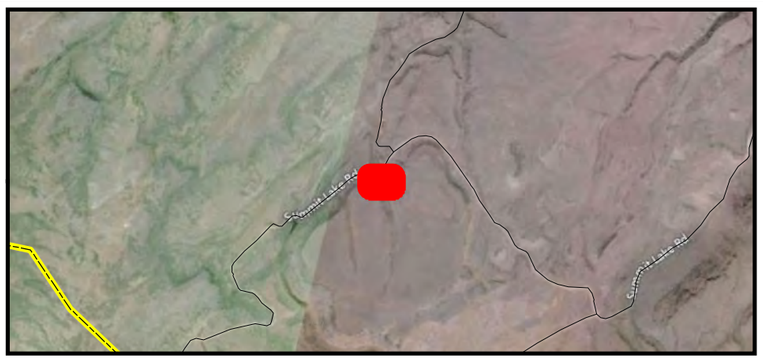

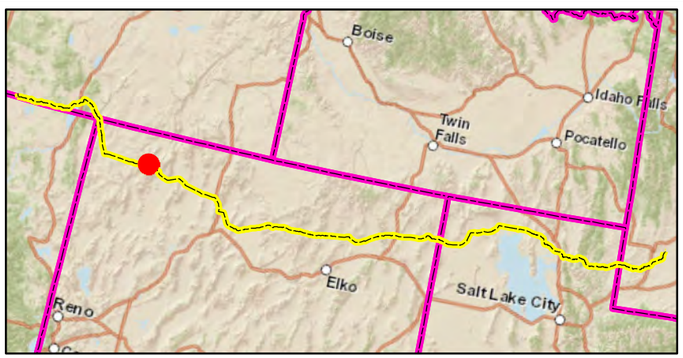

Site - NW-627-040
Field Mapping
Post-Restoration Monitoring - Spring 2012
Ruby Pipeline Project
Kinder Morgan, Inc

N

0 50 100 Feet

NOTE:
For the weed sites that are along active roadways with no evidence of weed infestation, no plot areas or sample locations were required. However, at some weed sites that fell under this category, plots areas and sample locations were collected.

CH2MHILL.

Legend

Monitoring Sites

- Noxious Weed Site
- Weed Cleaning Station
- Sheldon NWR Noxious Weed Site
- Monitoring Site Plot Area
- Monitoring Site Sample Location
- ROW
- Mile Post
- Pipeline

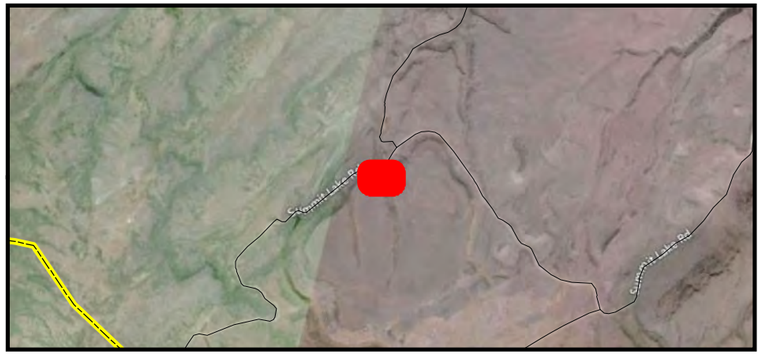

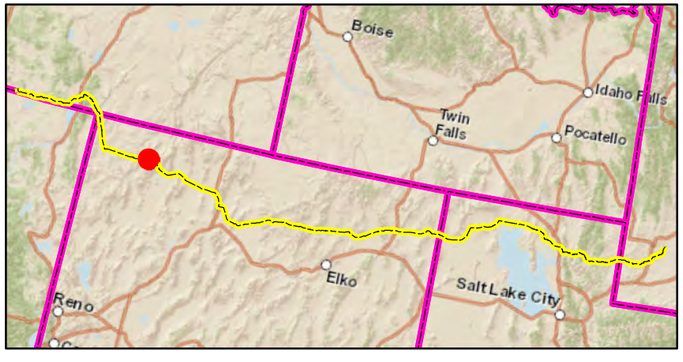

Site - NW-627-038
Field Mapping
Post-Restoration Monitoring - Spring 2012
Ruby Pipeline Project
Kinder Morgan, Inc

N

0 50 100 Feet

NOTE:
For the weed sites that are along active roadways with no evidence of weed infestation, no plot areas or sample locations were required. However, at some weed sites that fell under this category, plots areas and sample locations were collected.

CH2MHILL.

Legend

Monitoring Sites

- Noxious Weed Site
- Weed Cleaning Station
- Sheldon NWR Noxious Weed Site
- Monitoring Site Plot Area
- Monitoring Site Sample Location
- ROW
- Mile Post
- Pipeline

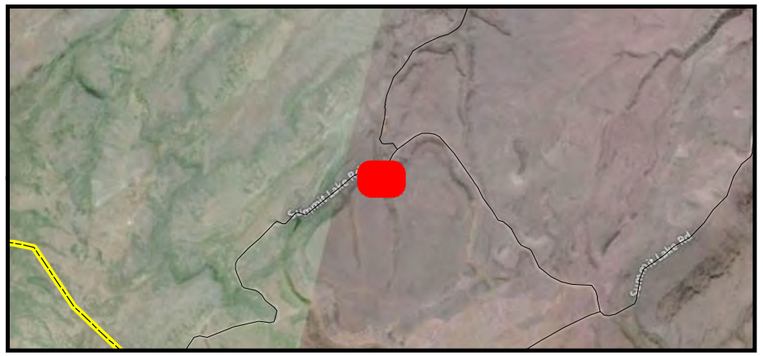

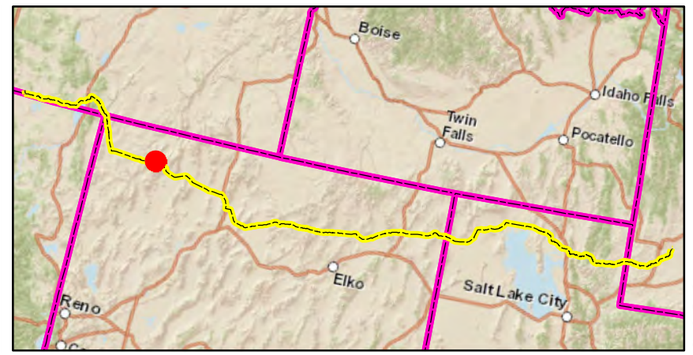

Site - NW-627-039
Field Mapping
Post-Restoration Monitoring - Spring 2012
Ruby Pipeline Project
Kinder Morgan, Inc

N

0 50 100 Feet

NOTE:
For the weed sites that are along active roadways with no evidence of weed infestation, no plot areas or sample locations were required. However, at some weed sites that fell under this category, plots areas and sample locations were collected.

Sheet 166 of 203

CH2MHILL.

ATL \\SHARES.CRITIGEN.COM\PROJECTS\GIS\SOTHERN_NATURAL_GAS\SSE_VEGETATION_SURVEY\MAPFILES\SNG_SSE_VEG_ATLANTA_AUSTELL_FINAL.MXD GTWIGG 10/12/2012 2:13:25 PM

Legend

Monitoring Sites

- Noxious Weed Site
- Weed Cleaning Station
- Sheldon NWR Noxious Weed Site
- Monitoring Site Plot Area
- Monitoring Site Sample Location
- ROW
- Mile Post
- Pipeline

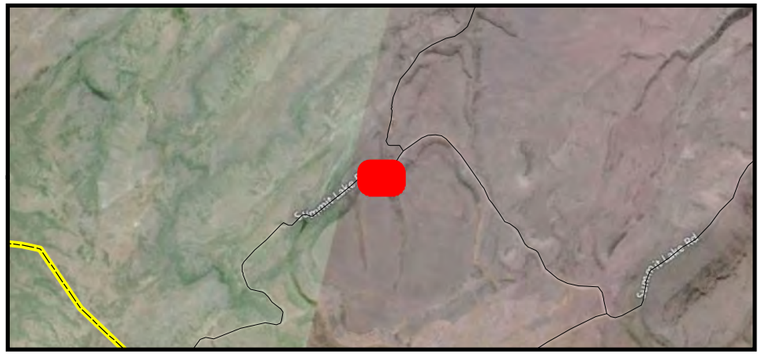

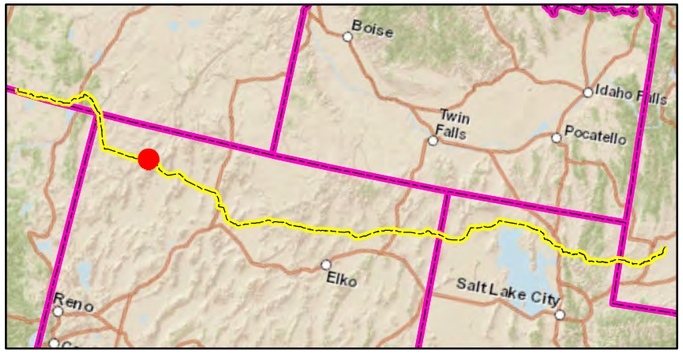

Site - NW-627-037
Field Mapping
Post-Restoration Monitoring - Spring 2012
Ruby Pipeline Project
Kinder Morgan, Inc

N

0 50 100 Feet

NOTE:
For the weed sites that are along active roadways with no evidence of weed infestation, no plot areas or sample locations were required. However, at some weed sites that fell under this category, plots areas and sample locations were collected.

Sheet 167 of 203

CH2MHILL

ATL \\SHARES.CRITIGEN.COM\PROJECTS\GIS\SOTHERN_NATURAL_GAS\SSE_VEGETATION_SURVEY\MAPFILES\SNG_SSE_VEG_ATLANTA_AUSTELL_FINAL.MXD GTWIGG 10/12/2012 2:13:25 PM

Legend

Monitoring Sites

- Noxious Weed Site
- Weed Cleaning Station
- Sheldon NWR Noxious Weed Site
- Monitoring Site Plot Area
- Monitoring Site Sample Location
- ROW
- Mile Post
- Pipeline

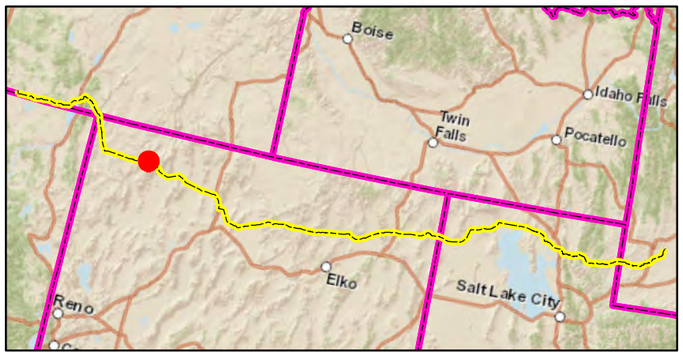

Site - NW-627-036
Field Mapping
Post-Restoration Monitoring - Spring 2012
Ruby Pipeline Project
Kinder Morgan, Inc

N

0 50 100 Feet

NOTE:
For the weed sites that are along active roadways with no evidence of weed infestation, no plot areas or sample locations were required. However, at some weed sites that fell under this category, plots areas and sample locations were collected.

CH2MHILL

ATL \\SHARES.CRITIGEN.COM\PROJECTS\GIS\SOTHERN_NATURAL_GAS\SSE_VEGETATION_SURVEY\MAPFILES\SNG_SSE_VEG_ATLANTA_AUSTELL_FINAL.MXD GTWIGG 10/12/2012 2:13:25 PM

Legend

Monitoring Sites

- Noxious Weed Site
- Weed Cleaning Station
- Sheldon NWR Noxious Weed Site
- Monitoring Site Plot Area
- Monitoring Site Sample Location
- ROW
- Mile Post
- Pipeline

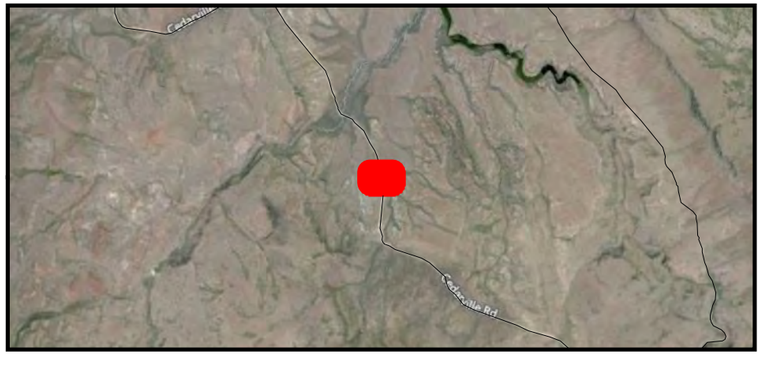

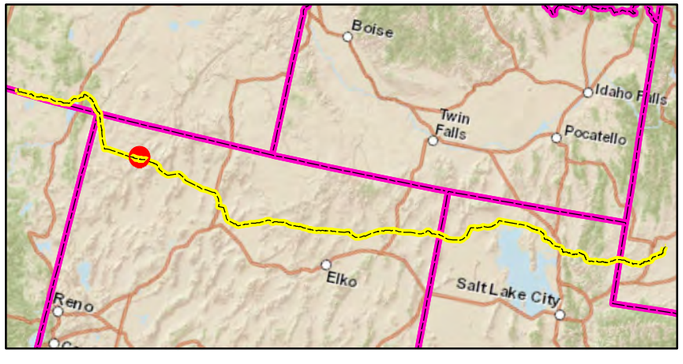

Site - NW-627-005
Field Mapping
Post-Restoration Monitoring - Spring 2012
Ruby Pipeline Project
Kinder Morgan, Inc

N

0 50 100 Feet

NOTE:
For the weed sites that are along active roadways with no evidence of weed infestation, no plot areas or sample locations were required. However, at some weed sites that fell under this category, plots areas and sample locations were collected.

CH2MHILL.

Legend

Monitoring Sites

- Noxious Weed Site
- Weed Cleaning Station
- Sheldon NWR Noxious Weed Site
- Monitoring Site Plot Area
- Monitoring Site Sample Location
- ROW
- Mile Post
- Pipeline

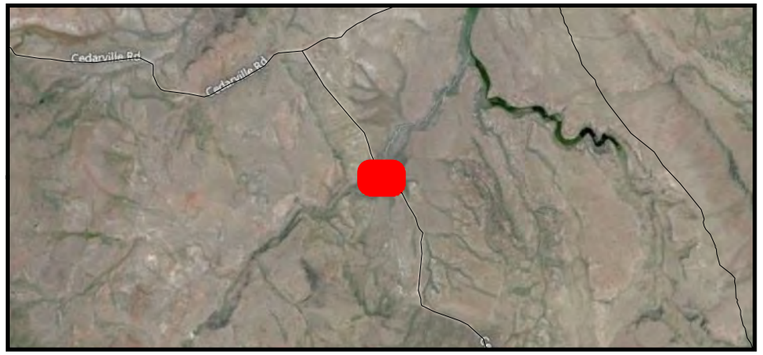

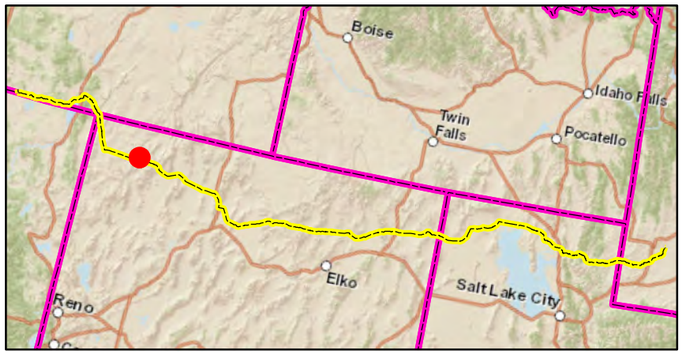

Site - NW-627-006
Field Mapping
Post-Restoration Monitoring - Spring 2012
Ruby Pipeline Project
Kinder Morgan, Inc

N

0 50 100 Feet

NOTE:
For the weed sites that are along active roadways with no evidence of weed infestation, no plot areas or sample locations were required. However, at some weed sites that fell under this category, plots areas and sample locations were collected.

Sheet 170 of 203

CH2MHILL.

ATL \\SHARES.CRITIGEN.COM\PROJECTS\GIS\SOTHERN_NATURAL_GAS\SSE_VEGETATION_SURVEY\MAPFILES\SNG_SSE_VEG_ATLANTA_AUSTELL_FINAL.MXD GTWIGG 10/12/2012 2:13:25 PM

Legend

Monitoring Sites

- Noxious Weed Site
- Weed Cleaning Station
- Sheldon NWR Noxious Weed Site
- Monitoring Site Plot Area
- Monitoring Site Sample Location
- ROW
- Mile Post
- Pipeline

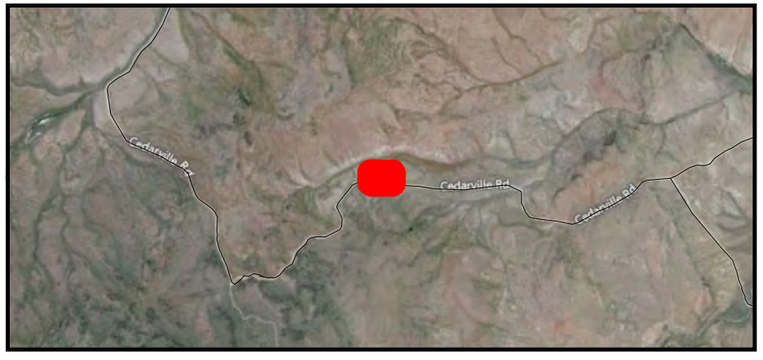

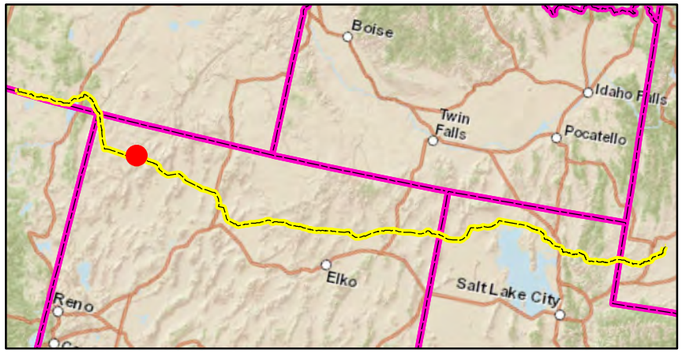

Site - NW-627-008
Field Mapping
Post-Restoration Monitoring - Spring 2012
Ruby Pipeline Project
Kinder Morgan, Inc

N

0 50 100 Feet

NOTE:
For the weed sites that are along active roadways with no evidence of weed infestation, no plot areas or sample locations were required. However, at some weed sites that fell under this category, plots areas and sample locations were collected.

Sheet 171 of 203

CH2MHILL

ATL \\SHARES.CRITIGEN.COM\PROJECTS\GIS\SOTHERN_NATURAL_GAS\SSE_VEGETATION_SURVEY\MAPFILES\SNG_SSE_VEG_ATLANTA_AUSTELL_FINAL.MXD GTWIGG 10/12/2012 2:13:25 PM

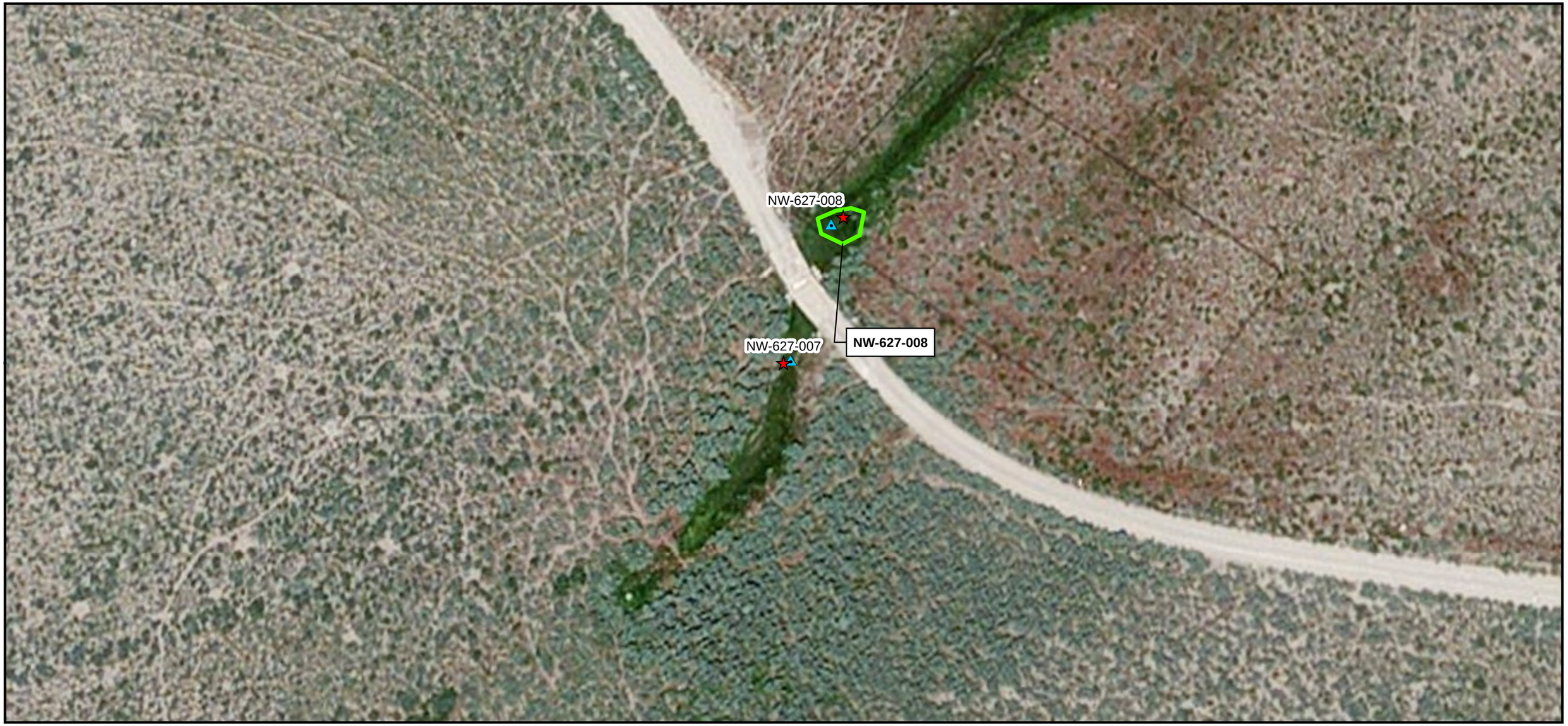

Legend

Monitoring Sites

- Noxious Weed Site
- Weed Cleaning Station
- Sheldon NWR Noxious Weed Site
- Monitoring Site Plot Area
- Monitoring Site Sample Location
- ROW
- Mile Post
- Pipeline

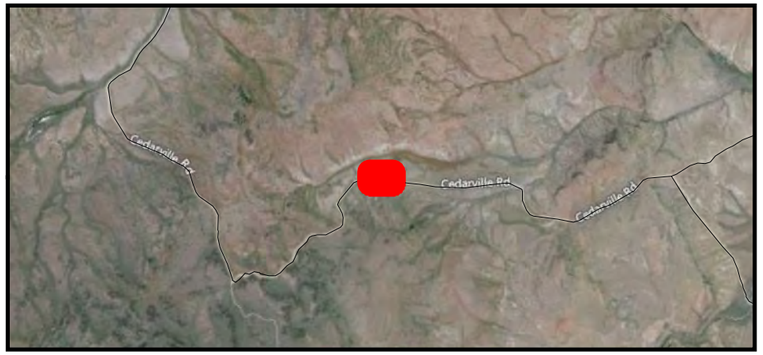

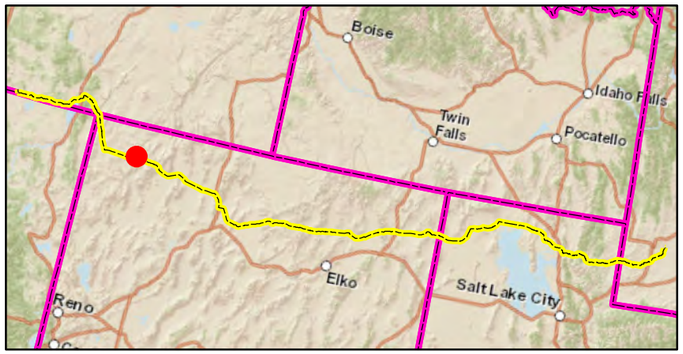

Site - NW-627-007
Field Mapping
Post-Restoration Monitoring - Spring 2012
Ruby Pipeline Project
Kinder Morgan, Inc

N

0 50 100 Feet

NOTE:
For the weed sites that are along active roadways with no evidence of weed infestation, no plot areas or sample locations were required. However, at some weed sites that fell under this category, plots areas and sample locations were collected.

Sheet 172 of 203

CH2MHILL

ATL \\SHARES.CRITIGEN.COM\PROJECTS\GIS\SOTHERN_NATURAL_GAS\SSE_VEGETATION_SURVEY\MAPFILES\SNG_SSE_VEG_ATLANTA_AUSTELL_FINAL.MXD GTWIGG 10/12/2012 2:13:25 PM

Legend

Monitoring Sites

- Noxious Weed Site
- Weed Cleaning Station
- Sheldon NWR Noxious Weed Site
- Monitoring Site Plot Area
- Monitoring Site Sample Location
- ROW
- Mile Post
- Pipeline

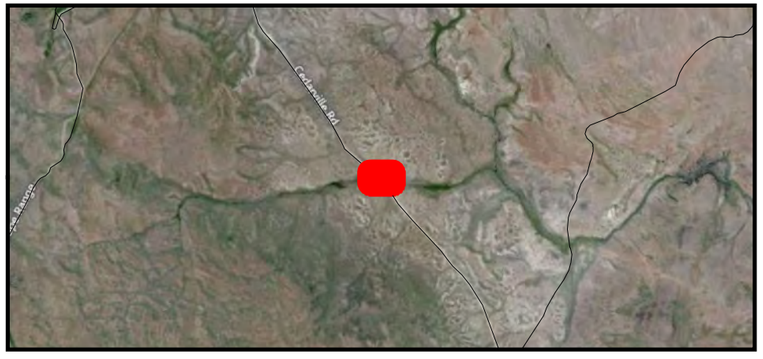

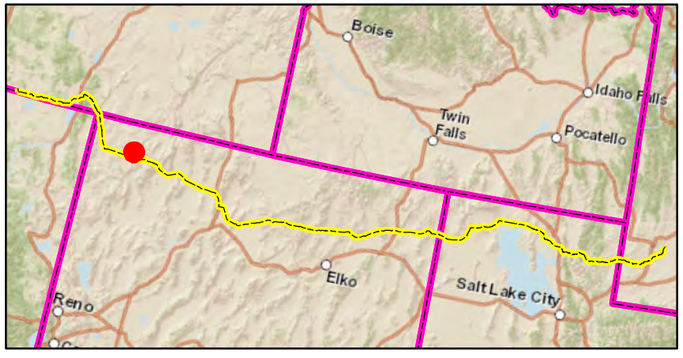

Site - NW-627-009
Field Mapping
Post-Restoration Monitoring - Spring 2012
Ruby Pipeline Project
Kinder Morgan, Inc

N

0 50 100 Feet

NOTE:
For the weed sites that are along active roadways with no evidence of weed infestation, no plot areas or sample locations were required. However, at some weed sites that fell under this category, plots areas and sample locations were collected.

Sheet 173 of 203

CH2MHILL.

ATL \\SHARES.CRITIGEN.COM\PROJECTS\GIS\SOTHERN_NATURAL_GAS\SSE_VEGETATION_SURVEY\MAPFILES\SNG_SSE_VEG_ATLANTA_AUSTELL_FINAL.MXD GTWIGG 10/12/2012 2:13:25 PM

Legend

Monitoring Sites

- Noxious Weed Site
- Weed Cleaning Station
- Sheldon NWR Noxious Weed Site
- Monitoring Site Plot Area
- Monitoring Site Sample Location
- ROW
- Mile Post
- Pipeline

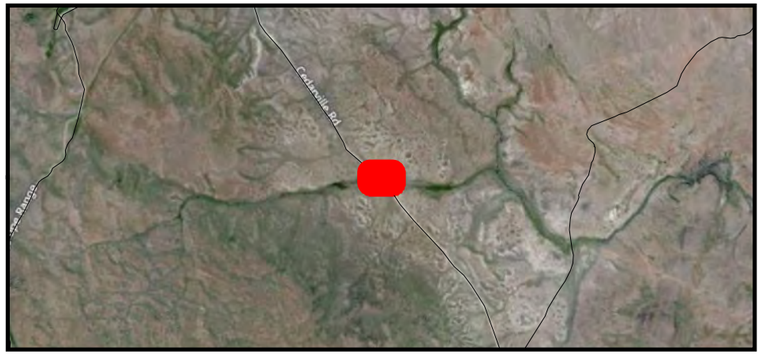

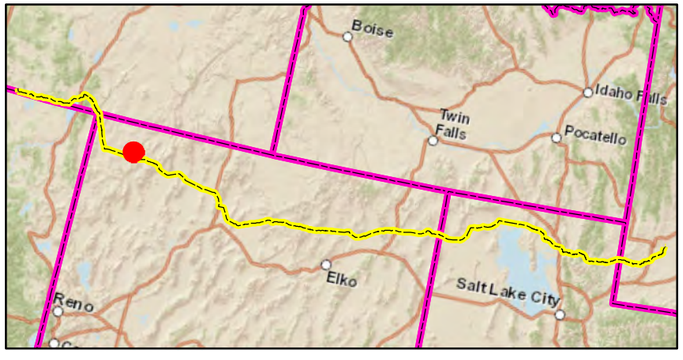

Site - NW-627-010
Field Mapping
Post-Restoration Monitoring - Spring 2012
Ruby Pipeline Project
Kinder Morgan, Inc

N

0 50 100 Feet

NOTE:
For the weed sites that are along active roadways with no evidence of weed infestation, no plot areas or sample locations were required. However, at some weed sites that fell under this category, plots areas and sample locations were collected.

Sheet 174 of 203

CH2MHILL

ATL \\SHARES.CRITIGEN.COM\PROJECTS\GIS\SOTHERN_NATURAL_GAS\SSE_VEGETATION_SURVEY\MAPFILES\SNG_SSE_VEG_ATLANTA_AUSTELL_FINAL.MXD GTWIGG 10/12/2012 2:13:25 PM

Legend

Monitoring Sites

- Noxious Weed Site
- Weed Cleaning Station
- Sheldon NWR Noxious Weed Site
- Monitoring Site Plot Area
- Monitoring Site Sample Location
- ROW
- Mile Post
- Pipeline

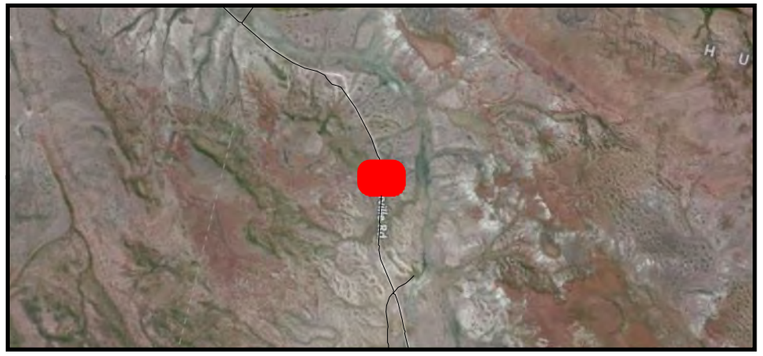

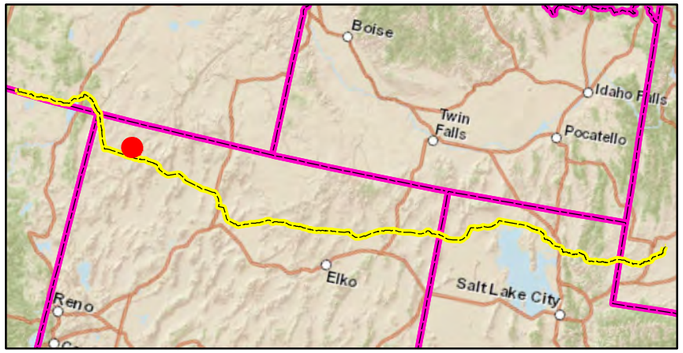

Site - NW-627-011
Field Mapping
Post-Restoration Monitoring - Spring 2012
Ruby Pipeline Project
Kinder Morgan, Inc

N

0 50 100 Feet

NOTE:
For the weed sites that are along active roadways with no evidence of weed infestation, no plot areas or sample locations were required. However, at some weed sites that fell under this category, plots areas and sample locations were collected.

Sheet 175 of 203

CH2MHILL.

Legend

Monitoring Sites

- Noxious Weed Site
- Weed Cleaning Station
- Sheldon NWR Noxious Weed Site
- Monitoring Site Plot Area
- Monitoring Site Sample Location
- ROW
- Mile Post
- Pipeline

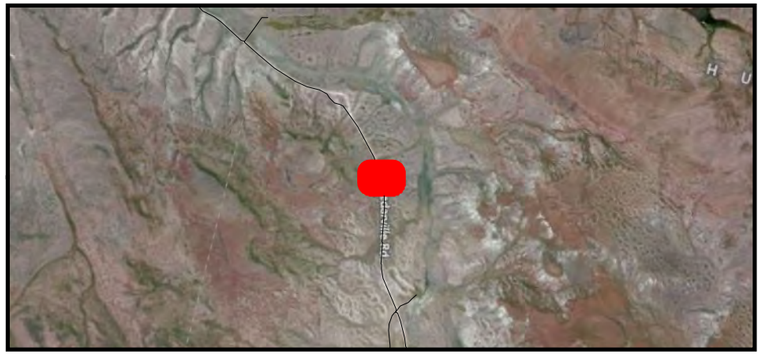

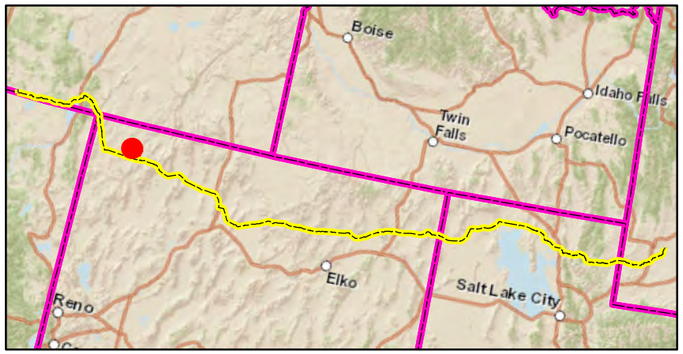

Site - NW-627-012
Field Mapping
Post-Restoration Monitoring - Spring 2012
Ruby Pipeline Project
Kinder Morgan, Inc

N

0 50 100 Feet

NOTE:
For the weed sites that are along active roadways with no evidence of weed infestation, no plot areas or sample locations were required. However, at some weed sites that fell under this category, plots areas and sample locations were collected.

Sheet 176 of 203

CH2MHILL

ATL \\SHARES.CRITIGEN.COM\PROJECTS\GIS\SOTHERN_NATURAL_GAS\SSE_VEGETATION_SURVEY\MAPFILES\SNG_SSE_VEG_ATLANTA_AUSTELL_FINAL.MXD GTWIGG 10/12/2012 2:13:25 PM

Legend

Monitoring Sites

- Noxious Weed Site
- Weed Cleaning Station
- Sheldon NWR Noxious Weed Site
- Monitoring Site Plot Area
- Monitoring Site Sample Location
- ROW
- Mile Post
- Pipeline

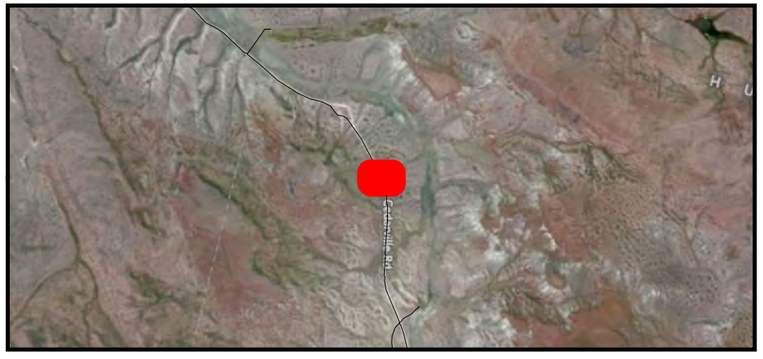

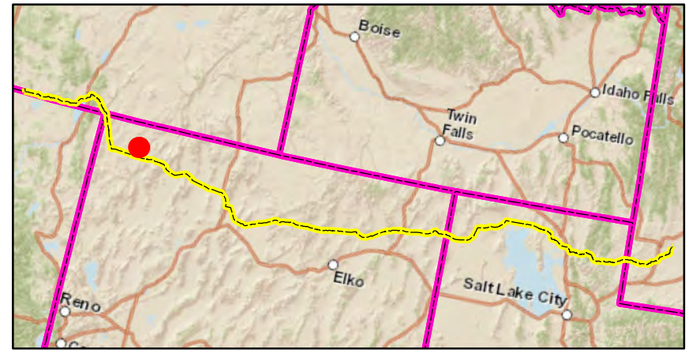

Site - NW-627-013
Field Mapping
Post-Restoration Monitoring - Spring 2012
Ruby Pipeline Project
Kinder Morgan, Inc

N

0 50 100 Feet

NOTE:
For the weed sites that are along active roadways with no evidence of weed infestation, no plot areas or sample locations were required. However, at some weed sites that fell under this category, plots areas and sample locations were collected.

Sheet 177 of 203

CH2MHILL

ATL \\SHARES.CRITIGEN.COM\PROJECTS\GIS\SOTHERN_NATURAL_GAS\SSE_VEGETATION_SURVEY\MAPFILES\SNG_SSE_VEG_ATLANTA_AUSTELL_FINAL.MXD GTWIGG 10/12/2012 2:13:25 PM

Legend

Monitoring Sites

- Noxious Weed Site
- Weed Cleaning Station
- Sheldon NWR Noxious Weed Site
- Monitoring Site Plot Area
- Monitoring Site Sample Location
- ROW
- Mile Post
- Pipeline

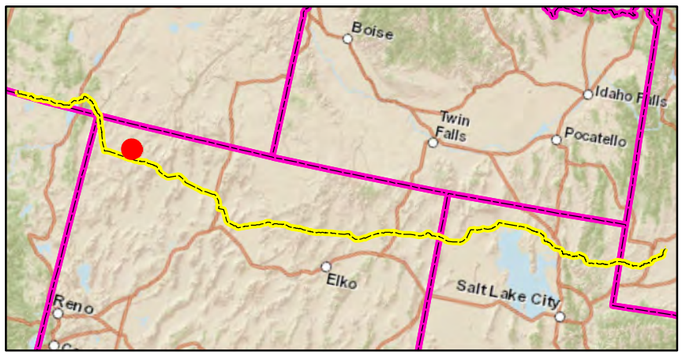

Site - NW-627-014
Field Mapping
Post-Restoration Monitoring - Spring 2012
Ruby Pipeline Project
Kinder Morgan, Inc

N

0 50 100 Feet

NOTE:
For the weed sites that are along active roadways with no evidence of weed infestation, no plot areas or sample locations were required. However, at some weed sites that fell under this category, plots areas and sample locations were collected.

Sheet 178 of 203

CH2MHILL.

ATL \\SHARES.CRITIGEN.COM\PROJECTS\GIS\SOTHERN_NATURAL_GAS\SSE_VEGETATION_SURVEY\MAPFILES\SNG_SSE_VEG_ATLANTA_AUSTELL_FINAL.MXD GTWIGG 10/12/2012 2:13:25 PM

Legend

Monitoring Sites

- Noxious Weed Site
- Weed Cleaning Station
- Sheldon NWR Noxious Weed Site
- Monitoring Site Plot Area
- Monitoring Site Sample Location
- ROW
- Mile Post
- Pipeline

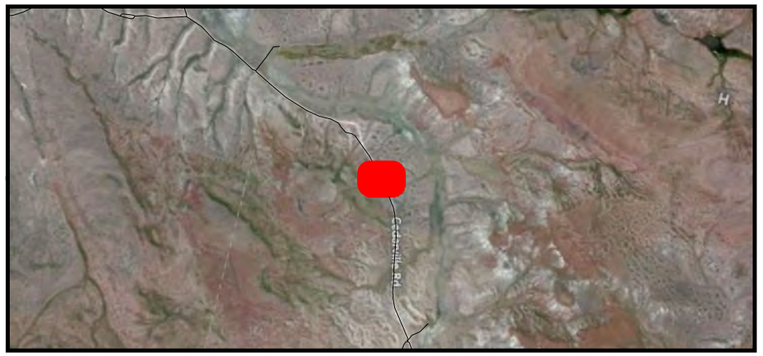

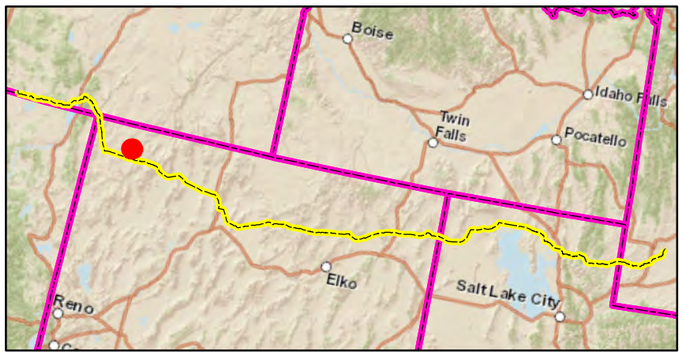

Site - NW-627-015
Field Mapping
Post-Restoration Monitoring - Spring 2012
Ruby Pipeline Project
Kinder Morgan, Inc

N

0 50 100 Feet

NOTE:
For the weed sites that are along active roadways with no evidence of weed infestation, no plot areas or sample locations were required. However, at some weed sites that fell under this category, plots areas and sample locations were collected.

Sheet 179 of 203

CH2MHILL.

ATL \\SHARES.CRITIGEN.COM\PROJECTS\GIS\SOTHERN_NATURAL_GAS\SSE_VEGETATION_SURVEY\MAPFILES\SNG_SSE_VEG_ATLANTA_AUSTELL_FINAL.MXD GTWIGG 10/12/2012 2:13:25 PM

Legend

Monitoring Sites

- Noxious Weed Site
- Weed Cleaning Station
- Sheldon NWR Noxious Weed Site
- Monitoring Site Plot Area
- Monitoring Site Sample Location
- ROW
- Mile Post
- Pipeline

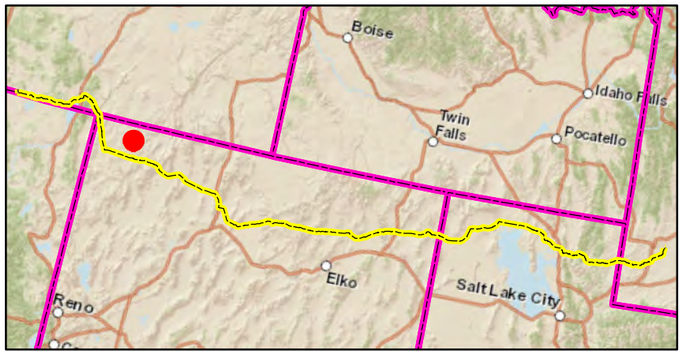

Site - NW-627-035
Field Mapping
Post-Restoration Monitoring - Spring 2012
Ruby Pipeline Project
Kinder Morgan, Inc

N

0 50 100 Feet

NOTE:
For the weed sites that are along active roadways with no evidence of weed infestation, no plot areas or sample locations were required. However, at some weed sites that fell under this category, plots areas and sample locations were collected.

Sheet 180 of 203

CH2MHILL.

ATL \\SHARES.CRITIGEN.COM\PROJECTS\GIS\SOTHERN_NATURAL_GAS\SSE_VEGETATION_SURVEY\MAPFILES\SNG_SSE_VEG_ATLANTA_AUSTELL_FINAL.MXD GTWIGG 10/12/2012 2:13:25 PM

Legend

Monitoring Sites

- Noxious Weed Site
- Weed Cleaning Station
- Sheldon NWR Noxious Weed Site
- Monitoring Site Plot Area
- Monitoring Site Sample Location
- ROW
- Mile Post
- Pipeline

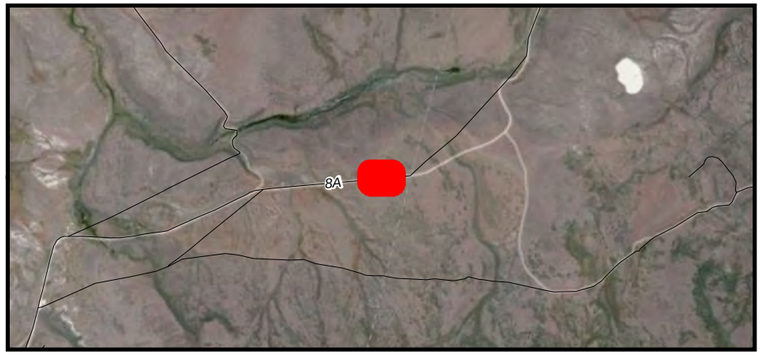

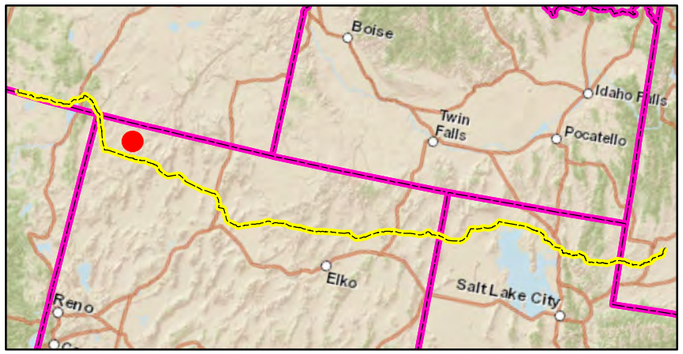

Site - NW-627-034
Field Mapping
Post-Restoration Monitoring - Spring 2012
Ruby Pipeline Project
Kinder Morgan, Inc

N

0 50 100 Feet

NOTE:
For the weed sites that are along active roadways with no evidence of weed infestation, no plot areas or sample locations were required. However, at some weed sites that fell under this category, plots areas and sample locations were collected.

Sheet 181 of 203

CH2MHILL.

ATL \\SHARES.CRITIGEN.COM\PROJECTS\GIS\SOTHERN_NATURAL_GAS\SSE_VEGETATION_SURVEY\MAPFILES\SNG_SSE_VEG_ATLANTA_AUSTELL_FINAL.MXD GTWIGG 10/12/2012 2:13:25 PM

Legend

Monitoring Sites

- Noxious Weed Site
- Weed Cleaning Station
- Sheldon NWR Noxious Weed Site
- Monitoring Site Plot Area
- Monitoring Site Sample Location
- ROW
- Mile Post
- Pipeline

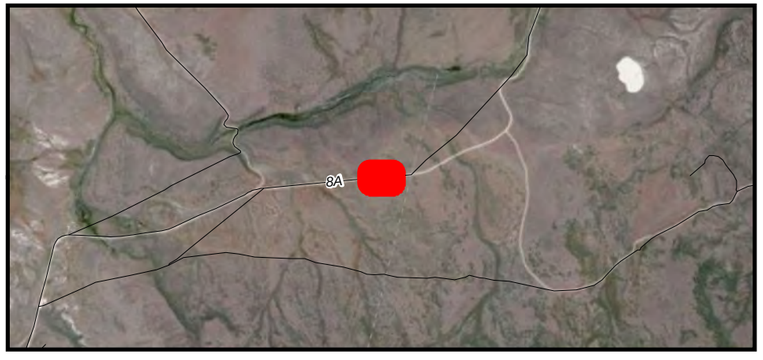

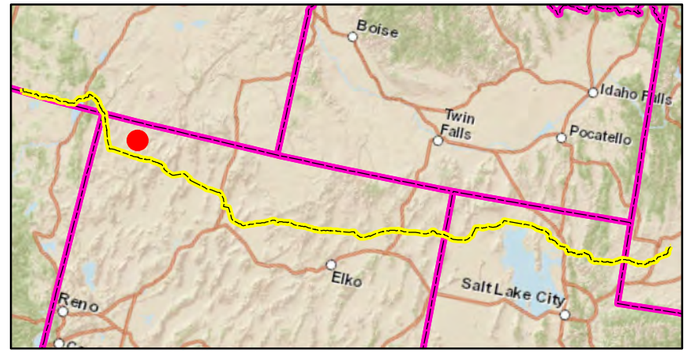

Site - NW-627-033
Field Mapping
Post-Restoration Monitoring - Spring 2012
Ruby Pipeline Project
Kinder Morgan, Inc

N

0 50 100 Feet

NOTE:
For the weed sites that are along active roadways with no evidence of weed infestation, no plot areas or sample locations were required. However, at some weed sites that fell under this category, plots areas and sample locations were collected.

CH2MHILL.

ATL \\SHARES.CRITIGEN.COM\PROJECTS\GIS\SOTHERN_NATURAL_GAS\SSE_VEGETATION_SURVEY\MAPFILES\SNG_SSE_VEG_ATLANTA_AUSTELL_FINAL.MXD GTWIGG 10/12/2012 2:13:25 PM

Legend

Monitoring Sites

- Noxious Weed Site
- Weed Cleaning Station
- Sheldon NWR Noxious Weed Site
- Monitoring Site Plot Area
- Monitoring Site Sample Location
- ROW
- Mile Post
- Pipeline

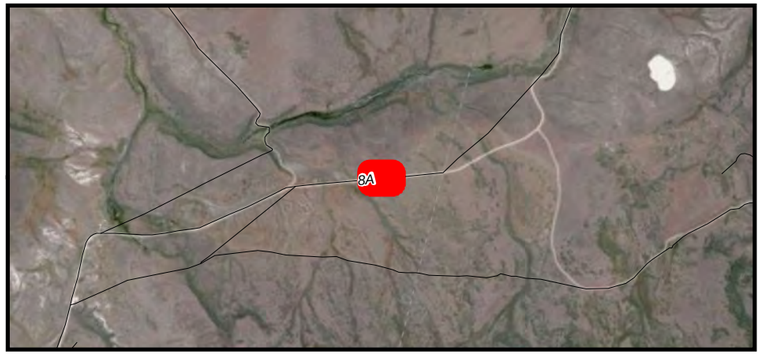

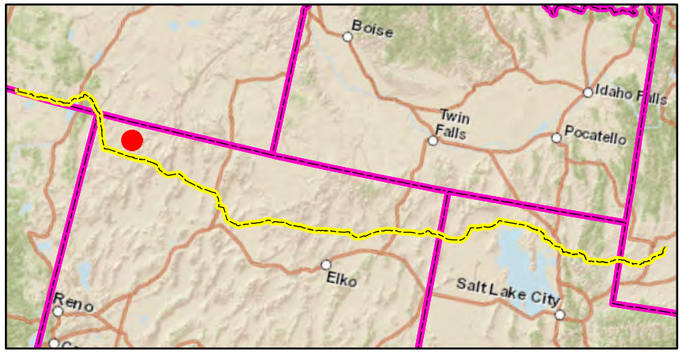

Site - NW-627-032
Field Mapping
Post-Restoration Monitoring - Spring 2012
Ruby Pipeline Project
Kinder Morgan, Inc

N

0 50 100 Feet

NOTE:
For the weed sites that are along active roadways with no evidence of weed infestation, no plot areas or sample locations were required. However, at some weed sites that fell under this category, plots areas and sample locations were collected.

Sheet 183 of 203

CH2MHILL.

ATL \\SHARES.CRITIGEN.COM\PROJECTS\GIS\SOTHERN_NATURAL_GAS\SSE_VEGETATION_SURVEY\MAPFILES\SNG_SSE_VEG_ATLANTA_AUSTELL_FINAL.MXD GTWIGG 10/12/2012 2:13:25 PM

Legend

Monitoring Sites

- Noxious Weed Site
- Weed Cleaning Station
- Sheldon NWR Noxious Weed Site
- Monitoring Site Plot Area
- Monitoring Site Sample Location
- ROW
- Mile Post
- Pipeline

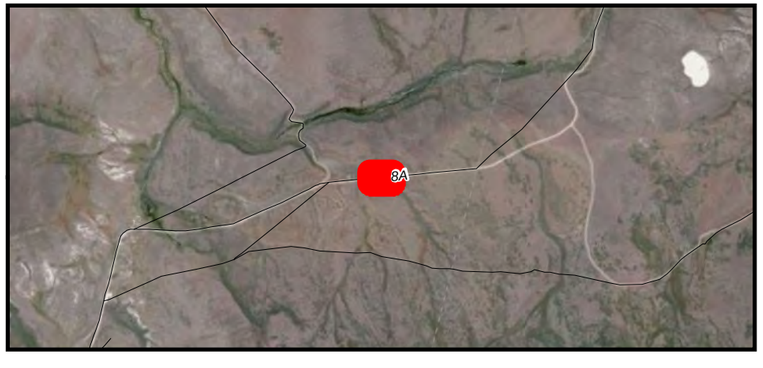

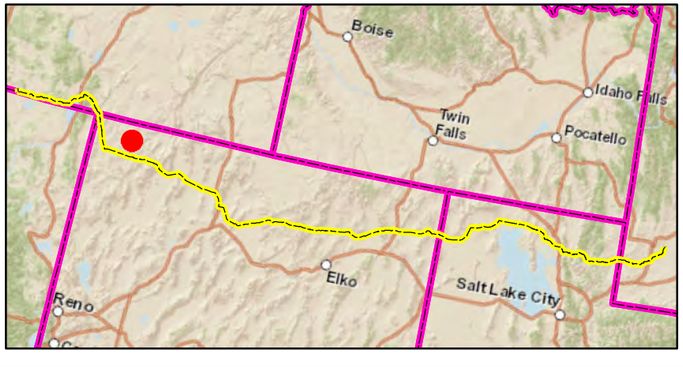

Site - NW-627-030
Field Mapping
Post-Restoration Monitoring - Spring 2012
Ruby Pipeline Project
Kinder Morgan, Inc

N

0 50 100 Feet

NOTE:
For the weed sites that are along active roadways with no evidence of weed infestation, no plot areas or sample locations were required. However, at some weed sites that fell under this category, plots areas and sample locations were collected.

CH2MHILL

ATL \\SHARES.CRITIGEN.COM\PROJECTS\GIS\SOTHERN_NATURAL_GAS\SSE_VEGETATION_SURVEY\MAPFILES\SNG_SSE_VEG_ATLANTA_AUSTELL_FINAL.MXD GTWIGG 10/12/2012 2:13:25 PM

Legend

Monitoring Sites

- Noxious Weed Site
- Weed Cleaning Station
- Sheldon NWR Noxious Weed Site
- Monitoring Site Plot Area
- Monitoring Site Sample Location
- ROW
- Mile Post
- Pipeline

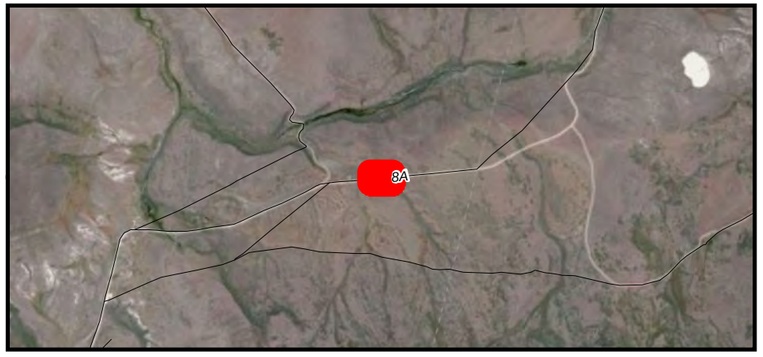

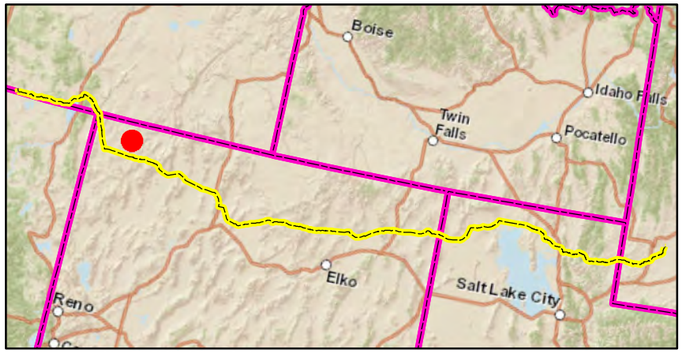

Site - NW-627-031
Field Mapping
Post-Restoration Monitoring - Spring 2012
Ruby Pipeline Project
Kinder Morgan, Inc

N

0 50 100 Feet

NOTE:
For the weed sites that are along active roadways with no evidence of weed infestation, no plot areas or sample locations were required. However, at some weed sites that fell under this category, plots areas and sample locations were collected.

Sheet 185 of 203

CH2MHILL.

ATL \\SHARES.CRITIGEN.COM\PROJECTS\GIS\SOTHERN_NATURAL_GAS\SSE_VEGETATION_SURVEY\MAPFILES\SNG_SSE_VEG_ATLANTA_AUSTELL_FINAL.MXD GTWIGG 10/12/2012 2:13:25 PM

Legend

Monitoring Sites

- Noxious Weed Site
- Weed Cleaning Station
- Sheldon NWR Noxious Weed Site
- Monitoring Site Plot Area
- Monitoring Site Sample Location
- ROW
- Mile Post
- Pipeline

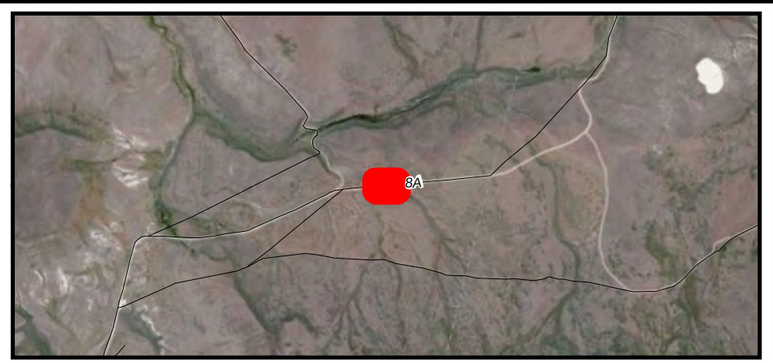

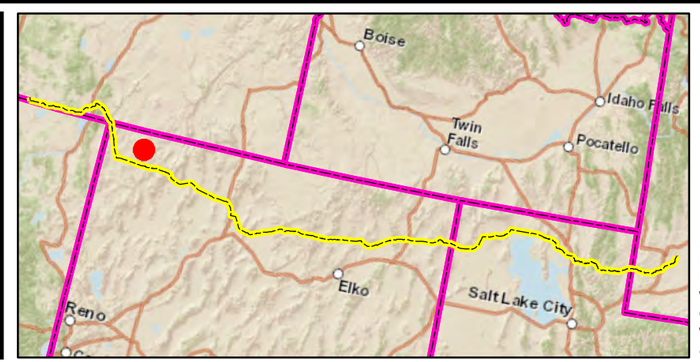

Site - NW-627-029
Field Mapping
Post-Restoration Monitoring - Spring 2012
Ruby Pipeline Project
Kinder Morgan, Inc

N

0 50 100 Feet

NOTE:
For the weed sites that are along active roadways with no evidence of weed infestation, no plot areas or sample locations were required. However, at some weed sites that fell under this category, plots areas and sample locations were collected.

CH2MHILL.

Legend

Monitoring Sites

- Noxious Weed Site
- Weed Cleaning Station
- Sheldon NWR Noxious Weed Site
- Monitoring Site Plot Area
- Monitoring Site Sample Location
- ROW
- Mile Post
- Pipeline

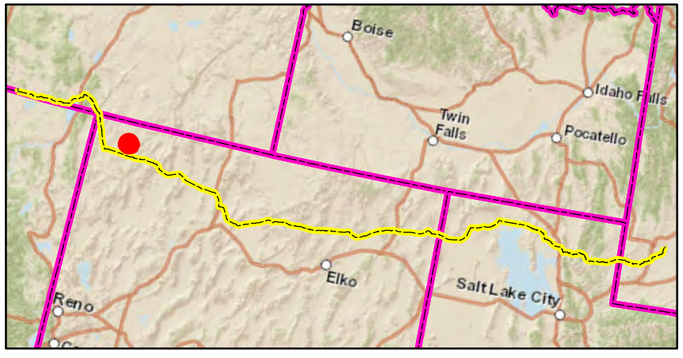

Site - NW-627-026
Field Mapping
Post-Restoration Monitoring - Spring 2012
Ruby Pipeline Project
Kinder Morgan, Inc

N

0 50 100 Feet

NOTE:
For the weed sites that are along active roadways with no evidence of weed infestation, no plot areas or sample locations were required. However, at some weed sites that fell under this category, plots areas and sample locations were collected.

Sheet 187 of 203

CH2MHILL.

ATL \\SHARES.CRITIGEN.COM\PROJECTS\GIS\SOTHERN_NATURAL_GAS\SSE_VEGETATION_SURVEY\MAPFILES\SNG_SSE_VEG_ATLANTA_AUSTELL_FINAL.MXD GTWIGG 10/12/2012 2:13:25 PM

Legend

Monitoring Sites

- Noxious Weed Site
- Weed Cleaning Station
- Sheldon NWR Noxious Weed Site
- Monitoring Site Plot Area
- Monitoring Site Sample Location
- ROW
- Mile Post
- Pipeline

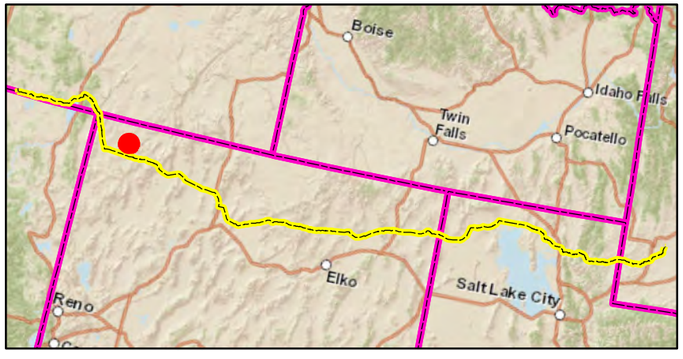

Site - NW-627-027
Field Mapping
Post-Restoration Monitoring - Spring 2012
Ruby Pipeline Project
Kinder Morgan, Inc

N

0 50 100 Feet

NOTE:
For the weed sites that are along active roadways with no evidence of weed infestation, no plot areas or sample locations were required. However, at some weed sites that fell under this category, plots areas and sample locations were collected.

Sheet 188 of 203

CH2MHILL

ATL \\SHARES.CRITIGEN.COM\PROJECTS\GIS\SOTHERN_NATURAL_GAS\SSE_VEGETATION_SURVEY\MAPFILES\SNG_SSE_VEG_ATLANTA_AUSTELL_FINAL.MXD GTWIGG 10/12/2012 2:13:25 PM

Legend

Monitoring Sites

- Noxious Weed Site
- Weed Cleaning Station
- Sheldon NWR Noxious Weed Site
- Monitoring Site Plot Area
- Monitoring Site Sample Location
- ROW
- Mile Post
- Pipeline

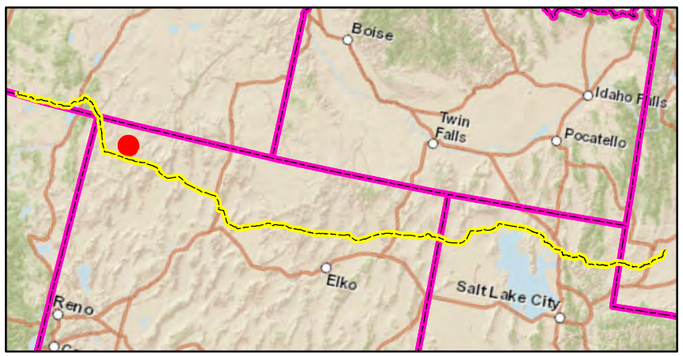

Site - NW-627-028
Field Mapping
Post-Restoration Monitoring - Spring 2012
Ruby Pipeline Project
Kinder Morgan, Inc

N

0 50 100 Feet

NOTE:
For the weed sites that are along active roadways with no evidence of weed infestation, no plot areas or sample locations were required. However, at some weed sites that fell under this category, plots areas and sample locations were collected.

Sheet 189 of 203

CH2MHILL.

ATL \\SHARES.CRITIGEN.COM\PROJECTS\GIS\SOTHERN_NATURAL_GAS\SSE_VEGETATION_SURVEY\MAPFILES\SNG_SSE_VEG_ATLANTA_AUSTELL_FINAL.MXD GTWIGG 10/12/2012 2:13:25 PM

Legend

Monitoring Sites

- Noxious Weed Site
- Weed Cleaning Station
- Sheldon NWR Noxious Weed Site
- Monitoring Site Plot Area
- Monitoring Site Sample Location
- ROW
- Mile Post
- Pipeline

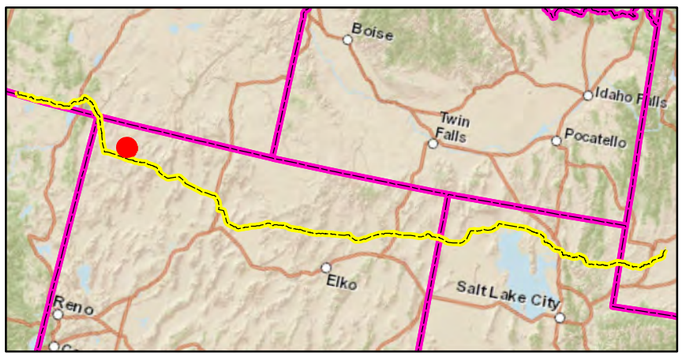

Site - NW-627-025
Field Mapping
Post-Restoration Monitoring - Spring 2012
Ruby Pipeline Project
Kinder Morgan, Inc

N

0 50 100 Feet

NOTE:
For the weed sites that are along active roadways with no evidence of weed infestation, no plot areas or sample locations were required. However, at some weed sites that fell under this category, plots areas and sample locations were collected.

Sheet 190 of 203

CH2MHILL

ATL \\SHARES.CRITIGEN.COM\PROJECTS\GIS\SOTHERN_NATURAL_GAS\SSE_VEGETATION_SURVEY\MAPFILES\SNG_SSE_VEG_ATLANTA_AUSTELL_FINAL.MXD GTWIGG 10/12/2012 2:13:25 PM

Legend

Monitoring Sites

- Noxious Weed Site
- Weed Cleaning Station
- Sheldon NWR Noxious Weed Site
- Monitoring Site Plot Area
- Monitoring Site Sample Location
- ROW
- Mile Post
- Pipeline

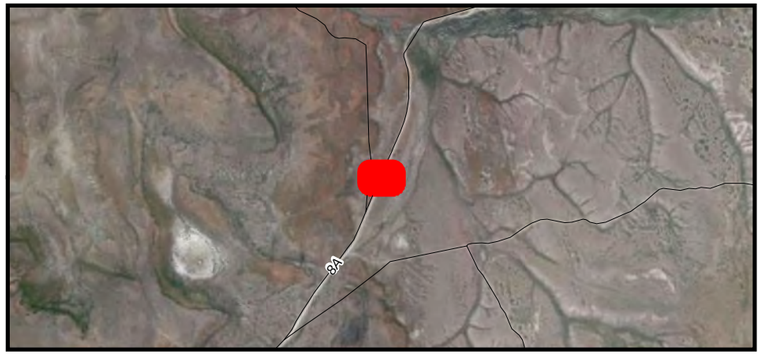

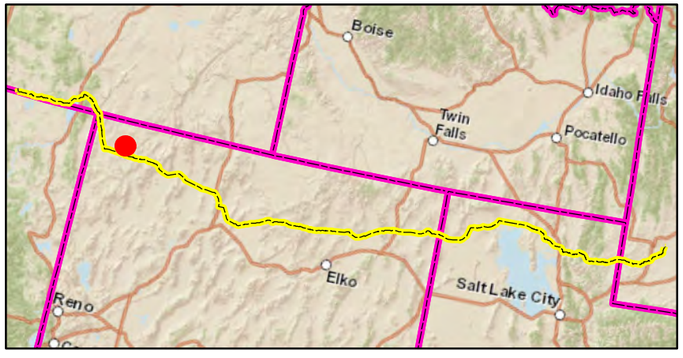

Site - NW-627-023
Field Mapping
Post-Restoration Monitoring - Spring 2012
Ruby Pipeline Project
Kinder Morgan, Inc

N

0 50 100 Feet

NOTE:
For the weed sites that are along active roadways with no evidence of weed infestation, no plot areas or sample locations were required. However, at some weed sites that fell under this category, plots areas and sample locations were collected.

Sheet 191 of 203

CH2MHILL.

ATL \\SHARES.CRITIGEN.COM\PROJECTS\GIS\SOTHERN_NATURAL_GAS\SSE_VEGETATION_SURVEY\MAPFILES\SNG_SSE_VEG_ATLANTA_AUSTELL_FINAL.MXD GTWIGG 10/12/2012 2:13:25 PM

Legend

Monitoring Sites

- Noxious Weed Site
- Weed Cleaning Station
- Sheldon NWR Noxious Weed Site
- Monitoring Site Plot Area
- Monitoring Site Sample Location
- ROW
- Mile Post
- Pipeline

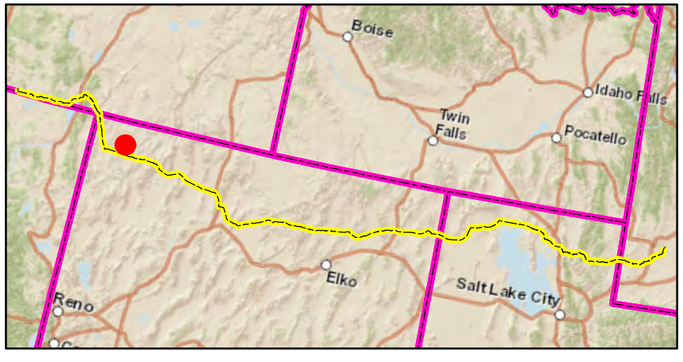

Site - NW-627-024
Field Mapping
Post-Restoration Monitoring - Spring 2012
Ruby Pipeline Project
Kinder Morgan, Inc

N

0 50 100 Feet

NOTE:
For the weed sites that are along active roadways with no evidence of weed infestation, no plot areas or sample locations were required. However, at some weed sites that fell under this category, plots areas and sample locations were collected.

Sheet 192 of 203

CH2MHILL.

ATL \\SHARES.CRITIGEN.COM\PROJECTS\GIS\SOTHERN_NATURAL_GAS\SSE_VEGETATION_SURVEY\MAPFILES\SNG_SSE_VEG_ATLANTA_AUSTELL_FINAL.MXD GTWIGG 10/12/2012 2:13:25 PM

Legend

Monitoring Sites

- Noxious Weed Site
- Weed Cleaning Station
- Sheldon NWR Noxious Weed Site
- Monitoring Site Plot Area
- Monitoring Site Sample Location
- ROW
- Mile Post
- Pipeline

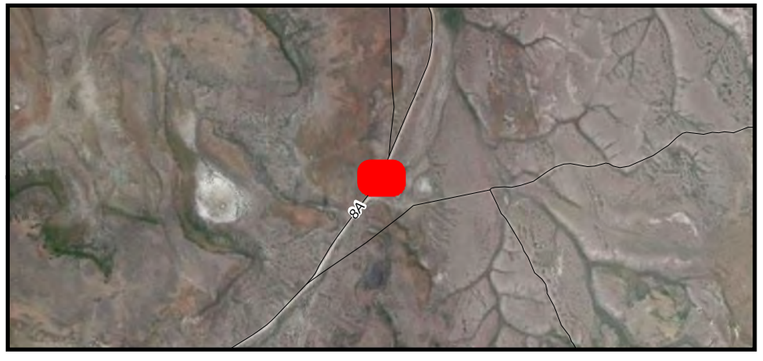

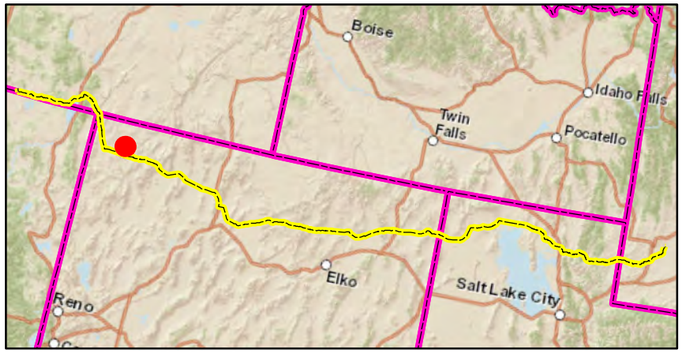

Site - NW-627-022
Field Mapping
Post-Restoration Monitoring - Spring 2012
Ruby Pipeline Project
Kinder Morgan, Inc

N

0 50 100 Feet

NOTE:
For the weed sites that are along active roadways with no evidence of weed infestation, no plot areas or sample locations were required. However, at some weed sites that fell under this category, plots areas and sample locations were collected.

Sheet 193 of 203

CH2MHILL

ATL \\SHARES.CRITIGEN.COM\PROJECTS\GIS\SOTHERN_NATURAL_GAS\SSE_VEGETATION_SURVEY\MAPFILES\SNG_SSE_VEG_ATLANTA_AUSTELL_FINAL.MXD GTWIGG 10/12/2012 2:13:25 PM

Legend

Monitoring Sites

- Noxious Weed Site
- Weed Cleaning Station
- Sheldon NWR Noxious Weed Site
- Monitoring Site Plot Area
- Monitoring Site Sample Location
- ROW
- Mile Post
- Pipeline

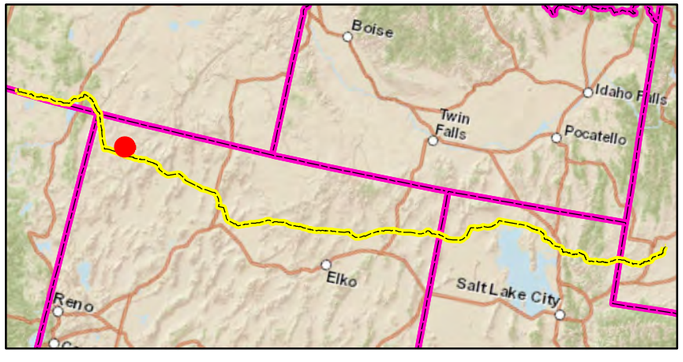

Site - NW-627-021
Field Mapping
Post-Restoration Monitoring - Spring 2012
Ruby Pipeline Project
Kinder Morgan, Inc

N

0 50 100 Feet

NOTE:
For the weed sites that are along active roadways with no evidence of weed infestation, no plot areas or sample locations were required. However, at some weed sites that fell under this category, plots areas and sample locations were collected.

CH2MHILL.

Legend

Monitoring Sites

- Noxious Weed Site
- Weed Cleaning Station
- Sheldon NWR Noxious Weed Site
- Monitoring Site Plot Area
- Monitoring Site Sample Location
- ROW
- Mile Post
- Pipeline

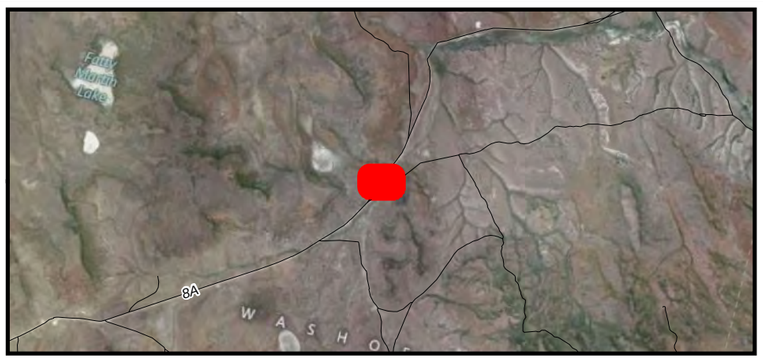

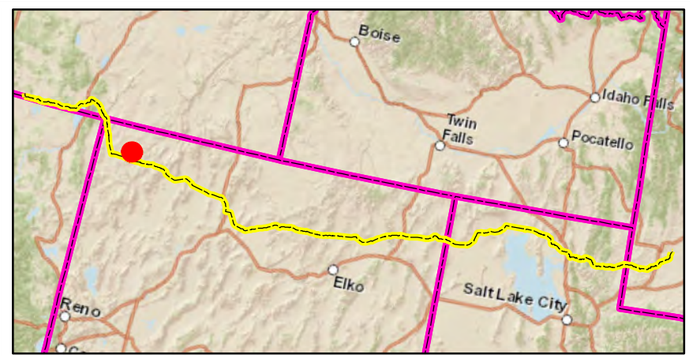

Site - NW-627-020
Field Mapping
Post-Restoration Monitoring - Spring 2012
Ruby Pipeline Project
Kinder Morgan, Inc

N

0 50 100 Feet

NOTE:
For the weed sites that are along active roadways with no evidence of weed infestation, no plot areas or sample locations were required. However, at some weed sites that fell under this category, plots areas and sample locations were collected.

CH2MHILL.

Legend

Monitoring Sites

- Noxious Weed Site
- Weed Cleaning Station
- Sheldon NWR Noxious Weed Site
- Monitoring Site Plot Area
- Monitoring Site Sample Location
- ROW
- Mile Post
- Pipeline

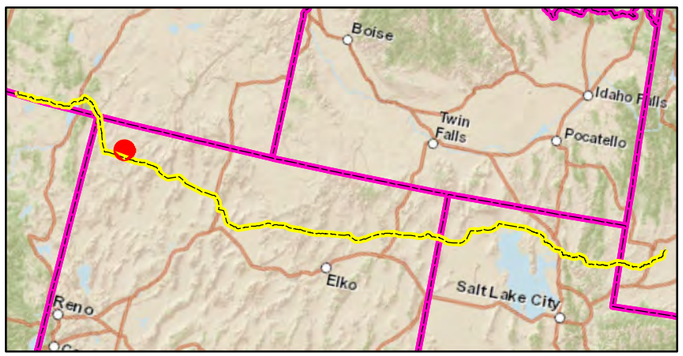

Site - NW-627-019
Field Mapping
Post-Restoration Monitoring - Spring 2012
Ruby Pipeline Project
Kinder Morgan, Inc

N

0 50 100 Feet

NOTE:
For the weed sites that are along active roadways with no evidence of weed infestation, no plot areas or sample locations were required. However, at some weed sites that fell under this category, plots areas and sample locations were collected.

CH2MHILL.

Legend

Monitoring Sites

- Noxious Weed Site
- Weed Cleaning Station
- Sheldon NWR Noxious Weed Site
- Monitoring Site Plot Area
- Monitoring Site Sample Location
- ROW
- Mile Post
- Pipeline

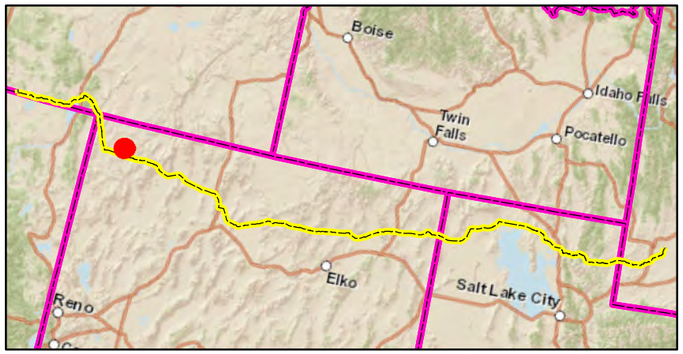

Site - NW-627-017
Field Mapping
Post-Restoration Monitoring - Spring 2012
Ruby Pipeline Project
Kinder Morgan, Inc

N

0 50 100 Feet

NOTE:
For the weed sites that are along active roadways with no evidence of weed infestation, no plot areas or sample locations were required. However, at some weed sites that fell under this category, plots areas and sample locations were collected.

CH2MHILL.

Legend

Monitoring Sites

- Noxious Weed Site
- Weed Cleaning Station
- Sheldon NWR Noxious Weed Site
- Monitoring Site Plot Area
- Monitoring Site Sample Location
- ROW
- Mile Post
- Pipeline

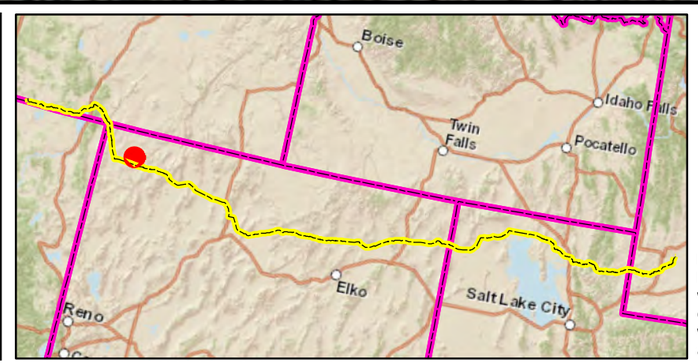

Site - NW-627-018
Field Mapping
Post-Restoration Monitoring - Spring 2012
Ruby Pipeline Project
Kinder Morgan, Inc

N

0 50 100 Feet

NOTE:
For the weed sites that are along active roadways with no evidence of weed infestation, no plot areas or sample locations were required. However, at some weed sites that fell under this category, plots areas and sample locations were collected.

Sheet 198 of 203

CH2MHILL

ATL \\SHARES.CRITIGEN.COM\PROJECTS\GIS\SOTHERN_NATURAL_GAS\SSE_VEGETATION_SURVEY\MAPFILES\SNG_SSE_VEG_ATLANTA_AUSTELL_FINAL.MXD GTWIGG 10/12/2012 2:13:25 PM

Legend

Monitoring Sites

- Noxious Weed Site
- Weed Cleaning Station
- Sheldon NWR Noxious Weed Site
- Monitoring Site Plot Area
- Monitoring Site Sample Location
- ROW
- Mile Post
- Pipeline

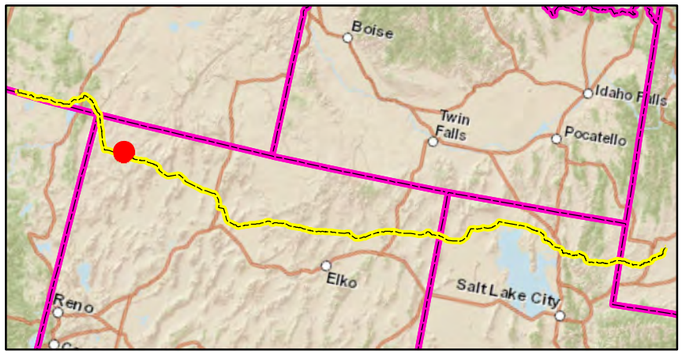

Site - NW-627-004
Field Mapping
Post-Restoration Monitoring - Spring 2012
Ruby Pipeline Project
Kinder Morgan, Inc

N

0 50 100 Feet

NOTE:
For the weed sites that are along active roadways with no evidence of weed infestation, no plot areas or sample locations were required. However, at some weed sites that fell under this category, plots areas and sample locations were collected.

Sheet 199 of 203

CH2MHILL.

ATL \\SHARES.CRITIGEN.COM\PROJECTS\GIS\SOTHERN_NATURAL_GAS\SSE_VEGETATION_SURVEY\MAPFILES\SNG_SSE_VEG_ATLANTA_AUSTELL_FINAL.MXD GTWIGG 10/12/2012 2:13:25 PM

Legend

Monitoring Sites

- Noxious Weed Site
- Weed Cleaning Station
- Sheldon NWR Noxious Weed Site
- Monitoring Site Plot Area
- Monitoring Site Sample Location
- ROW
- Mile Post
- Pipeline

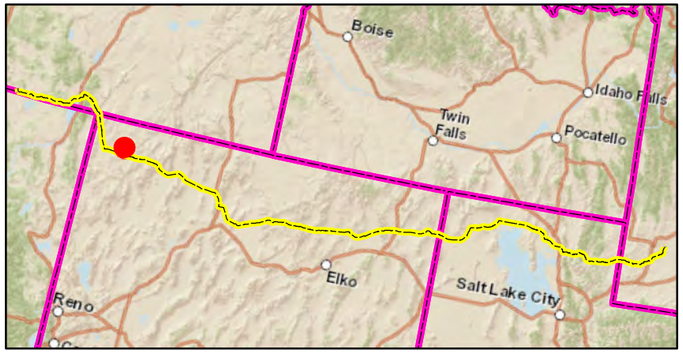

Site - NW-627-016
Field Mapping
Post-Restoration Monitoring - Spring 2012
Ruby Pipeline Project
Kinder Morgan, Inc

N

0 50 100 Feet

NOTE:
For the weed sites that are along active roadways with no evidence of weed infestation, no plot areas or sample locations were required. However, at some weed sites that fell under this category, plots areas and sample locations were collected.

Sheet 200 of 203

CH2MHILL.

ATL \\SHARES.CRITIGEN.COM\PROJECTS\GIS\SOTHERN_NATURAL_GAS\SSE_VEGETATION_SURVEY\MAPFILES\SNG_SSE_VEG_ATLANTA_AUSTELL_FINAL.MXD GTWIGG 10/12/2012 2:13:25 PM

NW-627-001

NW-627-002

NW-627-003

Legend

Monitoring Sites

- Noxious Weed Site
- Weed Cleaning Station
- Sheldon NWR Noxious Weed Site
- Monitoring Site Plot Area
- Monitoring Site Sample Location
- ROW
- Mile Post
- Pipeline

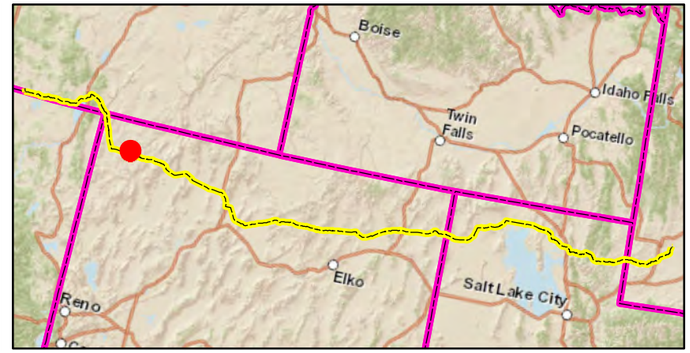

Site - NW-627-003
Field Mapping
Post-Restoration Monitoring - Spring 2012
Ruby Pipeline Project
Kinder Morgan, Inc

N

0 50 100 Feet

NOTE:
For the weed sites that are along active roadways with no evidence of weed infestation, no plot areas or sample locations were required. However, at some weed sites that fell under this category, plots areas and sample locations were collected.

Sheet 201 of 203

CH2MHILL

ATL \\SHARES.CRITIGEN.COM\PROJECTS\GIS\SOTHERN_NATURAL_GAS\SSE_VEGETATION_SURVEY\MAPFILES\SNG_SSE_VEG_ATLANTA_AUSTELL_FINAL.MXD GTWIGG 10/12/2012 2:13:25 PM

Legend

Monitoring Sites

- Noxious Weed Site
- Weed Cleaning Station
- Sheldon NWR Noxious Weed Site
- Monitoring Site Plot Area
- Monitoring Site Sample Location
- ROW
- Mile Post
- Pipeline

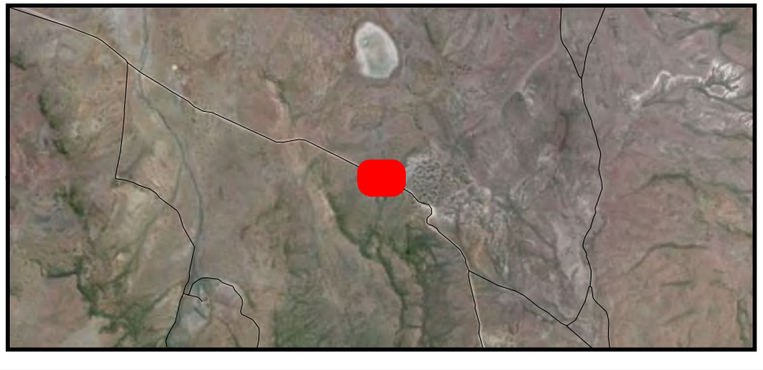

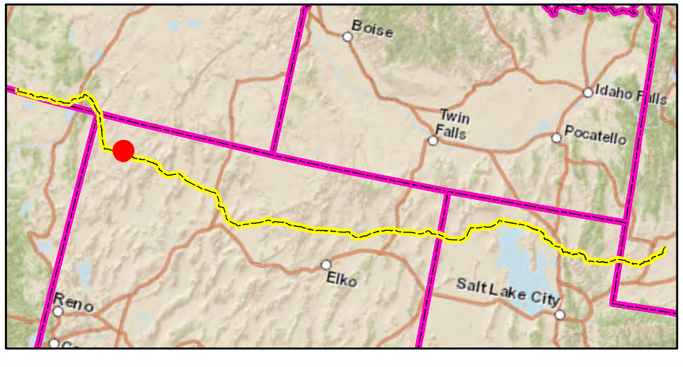

Site - NW-627-002
Field Mapping
Post-Restoration Monitoring - Spring 2012
Ruby Pipeline Project
Kinder Morgan, Inc

N

0 50 100 Feet

NOTE:
For the weed sites that are along active roadways with no evidence of weed infestation, no plot areas or sample locations were required. However, at some weed sites that fell under this category, plots areas and sample locations were collected.

Sheet 202 of 203

CH2MHILL

ATL \\SHARES.CRITIGEN.COM\PROJECTS\GIS\SOTHERN_NATURAL_GAS\SSE_VEGETATION_SURVEY\MAPFILES\SNG_SSE_VEG_ATLANTA_AUSTELL_FINAL.MXD GTWIGG 10/12/2012 2:13:25 PM

Legend

Monitoring Sites

- Noxious Weed Site
- Weed Cleaning Station
- Sheldon NWR Noxious Weed Site
- Monitoring Site Plot Area
- Monitoring Site Sample Location
- ROW
- Mile Post
- Pipeline

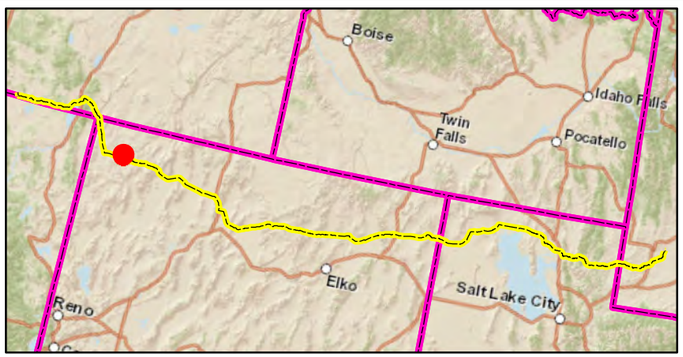

Site - NW-627-001
Field Mapping
Post-Restoration Monitoring - Spring 2012
Ruby Pipeline Project
Kinder Morgan, Inc

N

0 50 100 Feet

NOTE:
For the weed sites that are along active roadways with no evidence of weed infestation, no plot areas or sample locations were required. However, at some weed sites that fell under this category, plots areas and sample locations were collected.

Sheet 203 of 203

CH2MHILL.

ATL \\SHARES.CRITIGEN.COM\PROJECTS\GIS\SOTHERN_NATURAL_GAS\SSE_VEGETATION_SURVEY\MAPFILES\SNG_SSE_VEG_ATLANTA_AUSTELL_FINAL.MXD GTWIGG 10/12/2012 2:13:25 PM