TOPOGRAPHIC MAPS

CONCEPTUAL PLAN OF DEVELOPMENT

Clark, Lincoln, and White Pine Counties Groundwater Development Project

Cave Mile 5
Cave South Mile 0
Cave South Mile 1
Cave South Mile 2
Cave South Mile 3
Cave Mile 4
Cave Mile 3
Utility Corridor
Bureau of Land Management
Cave Valley Regulating Tank Site
Pipeline Staging Area
Pipeline Staging Area
Borrow Pits 4 & 5
CAVE (DEPRESSION) VALLEY
RANGE
T6N R63E Section 14
T6N R63E Section 13
T6N R64E Section 18
T6N R64E Section 17
T6N R64E Section 16
T6N R63E Section 23
T6N R63E Section 24
T6N R64E Section 19
T6N R64E Section 20
T6N R64E Section 21
T6N R63E Section 25
T6N R63E Section 26
T6N R64E Section 30
T6N R64E Section 29
T6N R64E Section 28
T6N R63E Section 35
T6N R63E Section 36
T6N R64E Section 31
T6N R64E Section 32
T6N R64E Section 33

Mile Marker
Major Road
Quarter Quarter Boundary

Proposed Facilities

- Permanent Facility Right-of-Way
- Temporary Construction Right-of-Way
- Facility Structure

Proposed Rights-of-Way

- Pipeline Permanent Right-of-Way
- Pipeline Temporary Construction Right-of-Way
- Power Line Permanent Right-of-Way

0 0.25 0.5 0.75 1 Miles

1: 24,000

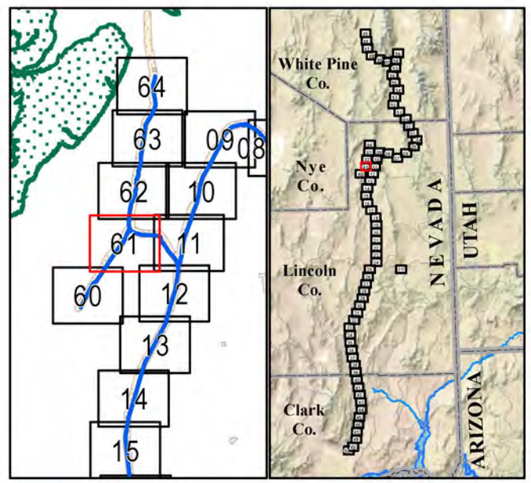

N W E S

The information depicted on this map represents data collected from various sources by the Southern Nevada Water Authority and is intended for planning purposes only.

Map ID 19431 RH/BP SHEET 61 OF 71 SEPT 2012

TOPOGRAPHIC MAPS

CONCEPTUAL PLAN OF DEVELOPMENT

Clark, Lincoln, and White Pine Counties Groundwater Development Project

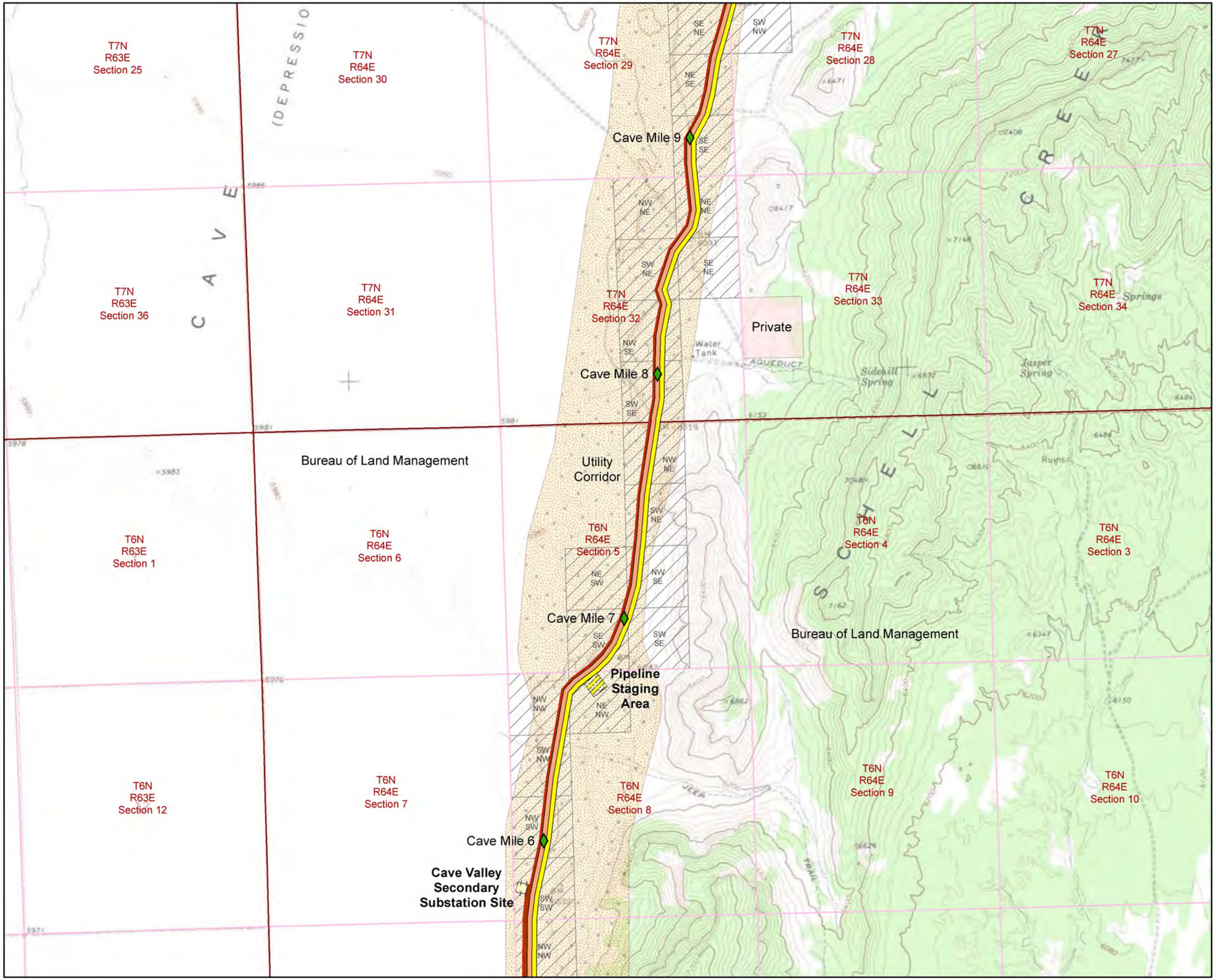

Mile Marker

Major Road

Quarter Quarter Boundary

Proposed Facilities

Permanent Facility Right-of-Way

Temporary Construction Right-of-Way

Facility Structure

Proposed Rights-of-Way

Pipeline Permanent Right-of-Way

Pipeline Temporary Construction Right-of-Way

Power Line Permanent Right-of-Way

0 0.25 0.5 0.75 1 Miles

1: 24,000

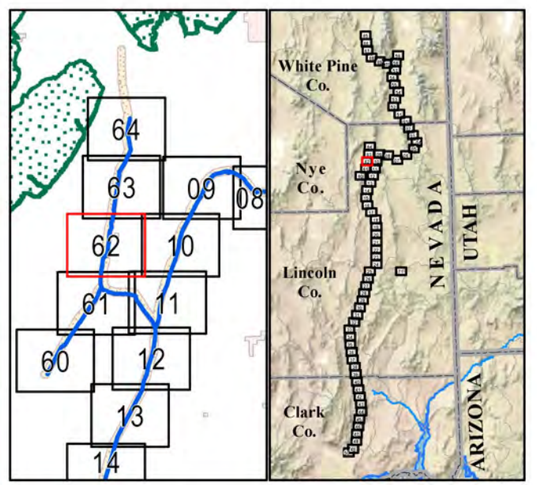

The information depicted on this map represents data collected from various sources by the Southern Nevada Water Authority and is intended for planning purposes only.

Map ID 19431 RH/BP

SHEET 62 OF 71

SEPT 2012

TOPOGRAPHIC MAPS

CONCEPTUAL PLAN OF DEVELOPMENT

Clark, Lincoln, and White Pine Counties Groundwater Development Project

Cave Mile 13

Pipeline Staging Area

Cave Mile 12

Utility Corridor

Bureau of Land Management

Cave Mile 11

Cave Mile 10

Pipeline Staging Area

Bureau of Land Management

T7N R64E Section 6

T7N R64E Section 5

T7N R64E Section 4

T7N R64E Section 3

T7N R64E Section 2

T7N R64E Section 7

T7N R64E Section 8

T7N R64E Section 9

T7N R64E Section 10

T7N R64E Section 11

T7N R64E Section 18

T7N R64E Section 17

T7N R64E Section 16

T7N R64E Section 15

T7N R64E Section 14

T7N R64E Section 19

T7N R64E Section 20

T7N R64E Section 21

T7N R64E Section 22

T7N R64E Section 23

T7N R64E Section 29

T7N R64E Section 28

T7N R64E Section 27

T7N R64E Section 26

VALLEY

RANGE

Drill Hole

Ore Spring

- Mile Marker
- Major Road
- Quarter Quarter Boundary

Proposed Facilities

- Permanent Facility Right-of-Way
- Temporary Construction Right-of-Way
- Facility Structure

Proposed Rights-of-Way

- Pipeline Permanent Right-of-Way
- Pipeline Temporary Construction Right-of-Way
- Power Line Permanent Right-of-Way

0 0.25 0.5 0.75 1 Miles

1: 24,000

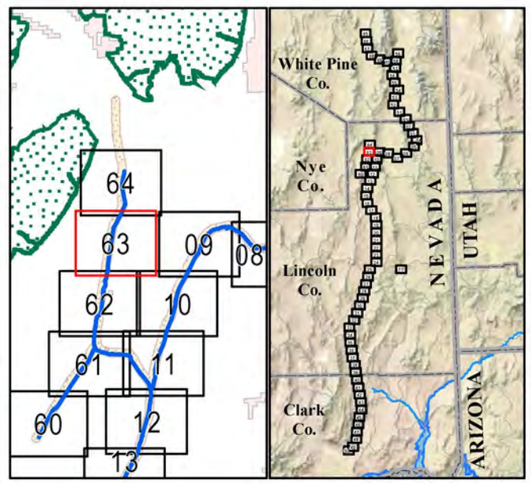

The information depicted on this map represents data collected from various sources by the Southern Nevada Water Authority and is intended for planning purposes only.

Map ID 19431 RH/BP

SHEET 63 OF 71

SEPT 2012

TOPOGRAPHIC MAPS

CONCEPTUAL PLAN OF DEVELOPMENT

Clark, Lincoln, and White Pine Counties Groundwater Development Project

Far South Egans BLM Designated Wilderness Area

T8N R64E Section 20

T8N R64E Section 21

T8N R64E Section 22

T8N R64E Section 23

Cave Valley

Utility Corridor

Bureau of Land Management

Bureau of Land Management

Cave Mile 15.9

Cave Mile 15

Cave Mile 14

T8N R64E Section 29

T8N R64E Section 28

T8N R64E Section 27

T8N R64E Section 26

T8N R64E Section 32

T8N R64E Section 33

T8N R64E Section 34

T8N R64E Section 35

T7N R64E Section 5

T7N R64E Section 4

T7N R64E Section 3

T7N R64E Section 2

SCHE

Spring

JEEP TRAIL

- Mile Marker
- Major Road
- Quarter Quarter Boundary

Proposed Facilities

- Permanent Facility Right-of-Way
- Temporary Construction Right-of-Way
- Facility Structure

Proposed Rights-of-Way

- Pipeline Permanent Right-of-Way
- Pipeline Temporary Construction Right-of-Way
- Power Line Permanent Right-of-Way

0 0.25 0.5 0.75 1 Miles

1: 24,000

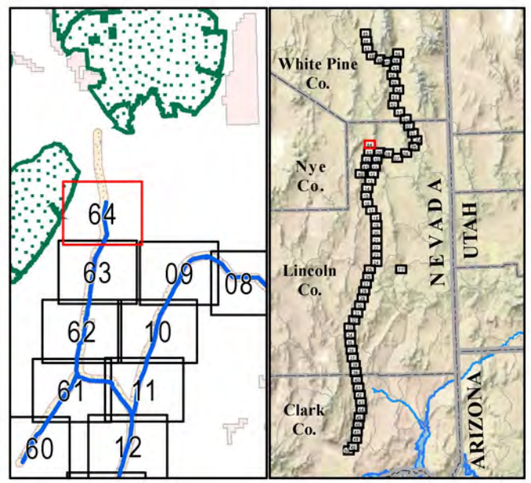

The information depicted on this map represents data collected from various sources by the Southern Nevada Water Authority and is intended for planning purposes only.

Map ID 19431 RH/BP

SHEET 64 OF 71

SEPT 2012

TOPOGRAPHIC MAPS

CONCEPTUAL PLAN OF DEVELOPMENT

Clark, Lincoln, and White Pine Counties Groundwater Development Project

Mile Marker

Major Road

Quarter Quarter Boundary

Proposed Facilities

Permanent Facility Right-of-Way

Temporary Construction Right-of-Way

Facility Structure

Proposed Rights-of-Way

Pipeline Permanent Right-of-Way

Pipeline Temporary Construction Right-of-Way

Power Line Permanent Right-of-Way

0 0.25 0.5 0.75 1 Miles

1: 24,000

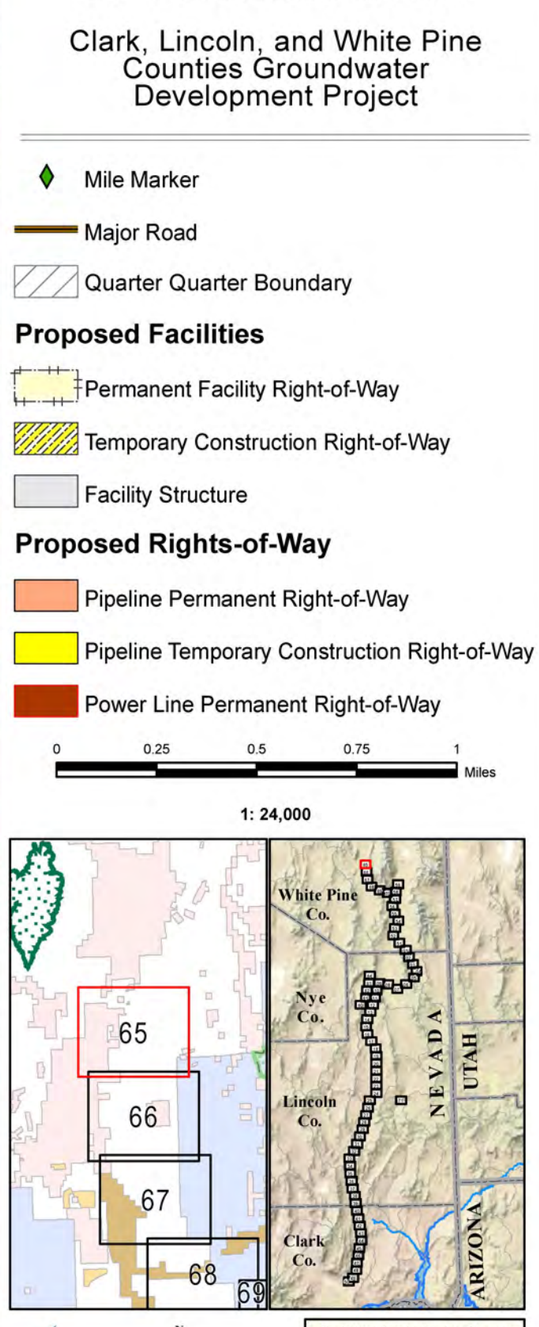

The information depicted on this map represents data collected from various sources by the Southern Nevada Water Authority and is intended for planning purposes only.

Map ID 19431 RH/BP SHEET 65 OF 71 SEPT 2012

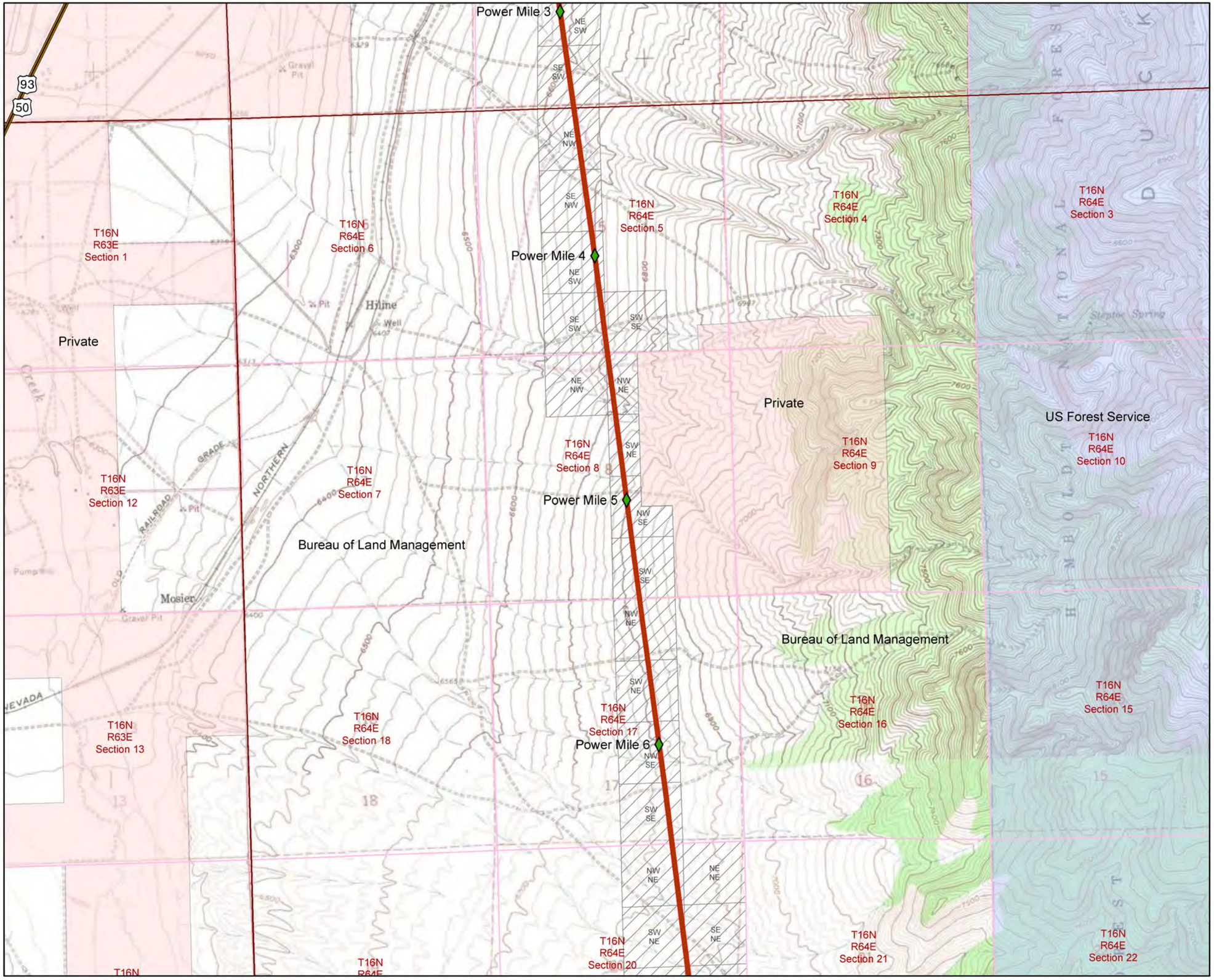

TOPOGRAPHIC MAPS

CONCEPTUAL PLAN OF DEVELOPMENT

Clark, Lincoln, and White Pine Counties Groundwater Development Project

Mile Marker

Major Road

Quarter Quarter Boundary

Proposed Facilities

Permanent Facility Right-of-Way

Temporary Construction Right-of-Way

Facility Structure

Proposed Rights-of-Way

Pipeline Permanent Right-of-Way

Pipeline Temporary Construction Right-of-Way

Power Line Permanent Right-of-Way

0 0.25 0.5 0.75 1 Miles

1: 24,000

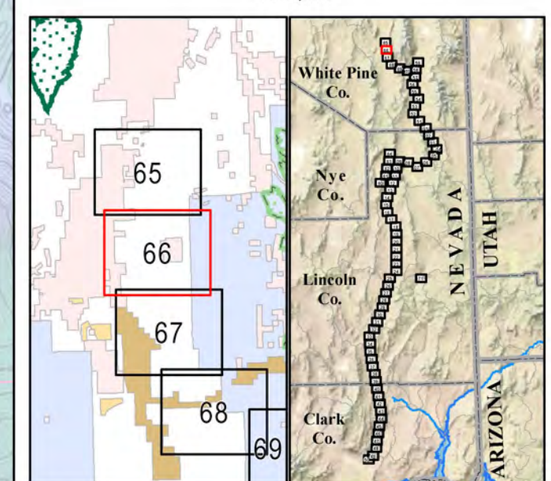

The information depicted on this map represents data collected from various sources by the Southern Nevada Water Authority and is intended for planning purposes only.

Map ID 19431 RH/BP SHEET 66 OF 71 SEPT 2012

TOPOGRAPHIC MAPS

CONCEPTUAL PLAN OF DEVELOPMENT

Clark, Lincoln, and White Pine Counties Groundwater Development Project

- Mile Marker
- Major Road
- Quarter Quarter Boundary

Proposed Facilities

- Permanent Facility Right-of-Way
- Temporary Construction Right-of-Way
- Facility Structure

Proposed Rights-of-Way

- Pipeline Permanent Right-of-Way
- Pipeline Temporary Construction Right-of-Way
- Power Line Permanent Right-of-Way

0 0.25 0.5 0.75 1 Miles

1: 24,000

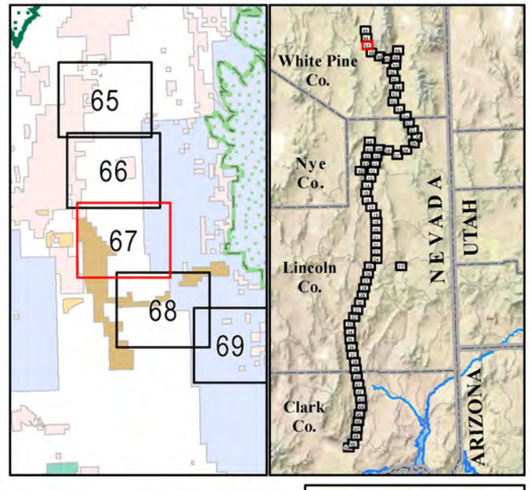

The information depicted on this map represents data collected from various sources by the Southern Nevada Water Authority and is intended for planning purposes only.

Map ID 19431 RH/BP SHEET 67 OF 71 SEPT 2012

TOPOGRAPHIC MAPS

CONCEPTUAL PLAN OF DEVELOPMENT

Clark, Lincoln, and White Pine Counties Groundwater Development Project

Mile Marker

Major Road

Quarter Quarter Boundary

Proposed Facilities

Permanent Facility Right-of-Way

Temporary Construction Right-of-Way

Facility Structure

Proposed Rights-of-Way

Pipeline Permanent Right-of-Way

Pipeline Temporary Construction Right-of-Way

Power Line Permanent Right-of-Way

0 0.25 0.5 0.75 1 Miles

1: 24,000

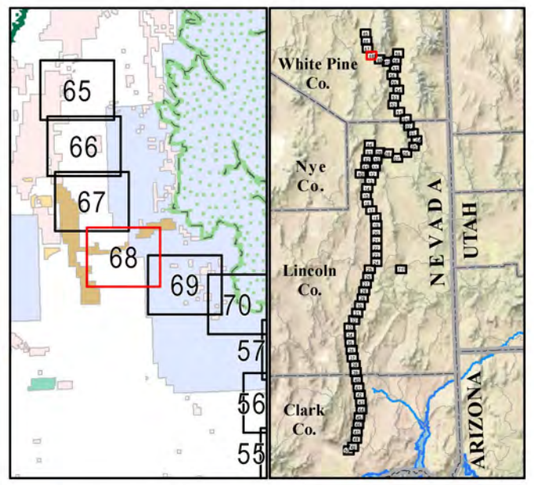

The information depicted on this map represents data collected from various sources by the Southern Nevada Water Authority and is intended for planning purposes only.

Map ID 19431 RH/BP

SHEET 68 OF 71

SEPT 2012

TOPOGRAPHIC MAPS

CONCEPTUAL PLAN OF DEVELOPMENT

Clark, Lincoln, and White Pine Counties Groundwater Development Project

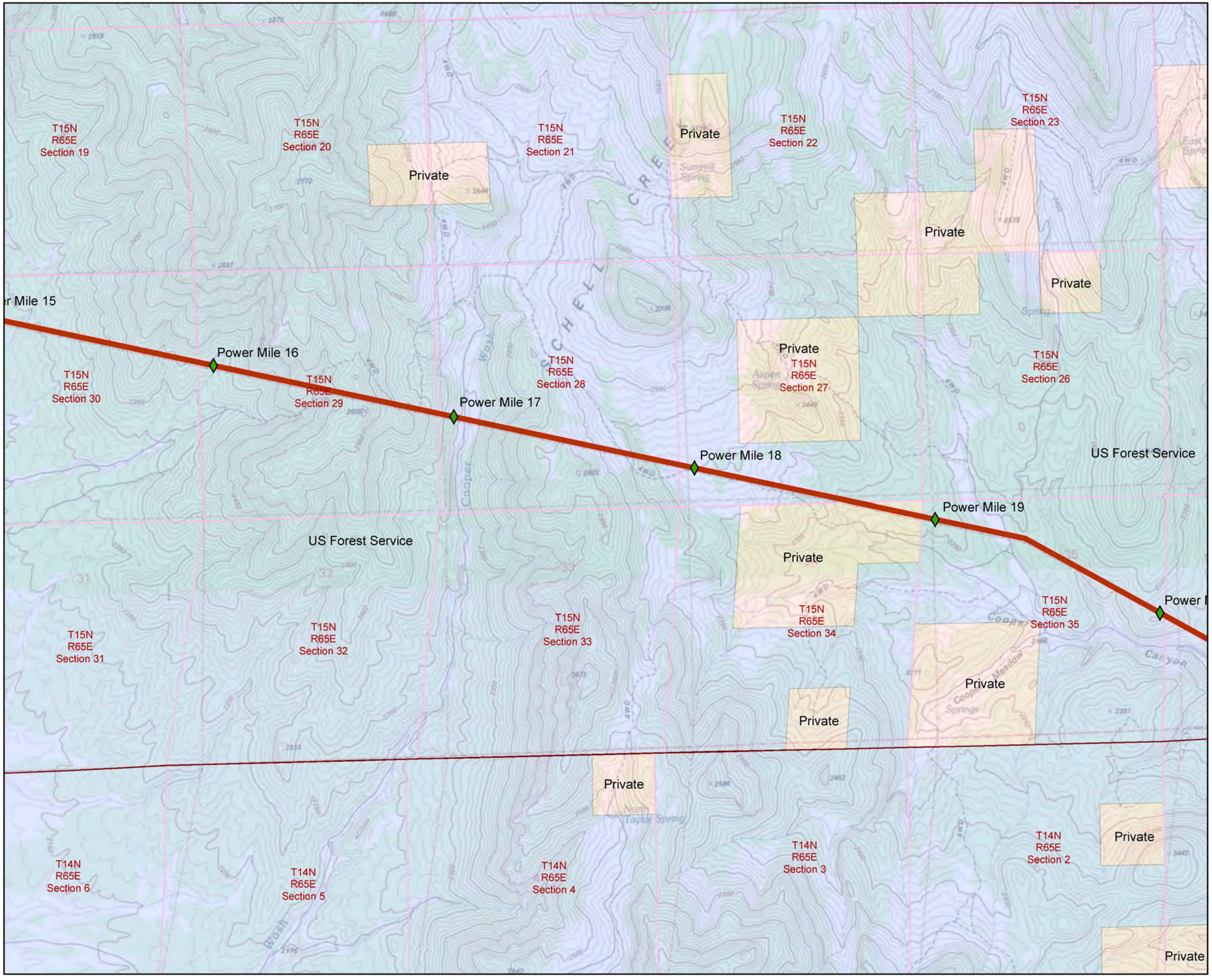

Mile Marker

Major Road

Quarter Quarter Boundary

Proposed Facilities

- Permanent Facility Right-of-Way
- Temporary Construction Right-of-Way
- Facility Structure

Proposed Rights-of-Way

- Pipeline Permanent Right-of-Way
- Pipeline Temporary Construction Right-of-Way
- Power Line Permanent Right-of-Way

0 0.25 0.5 0.75 1 Miles

1: 24,000

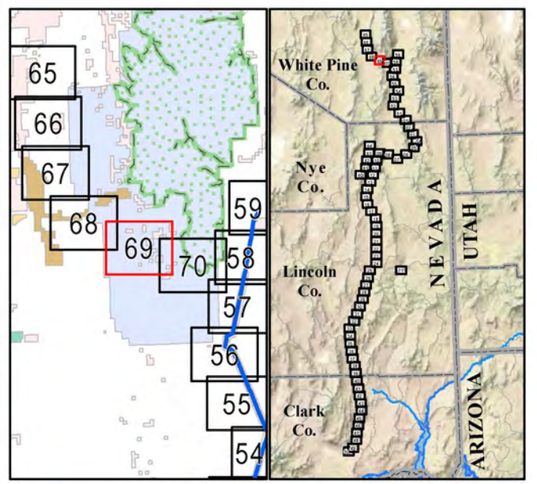

N W E S

The information depicted on this map represents data collected from various sources by the Southern Nevada Water Authority and is intended for planning purposes only.

Map ID 19431 RH/BP SHEET 69 OF 71 SEPT 2012

TOPOGRAPHIC MAPS

CONCEPTUAL PLAN OF DEVELOPMENT

Clark, Lincoln, and White Pine Counties Groundwater Development Project

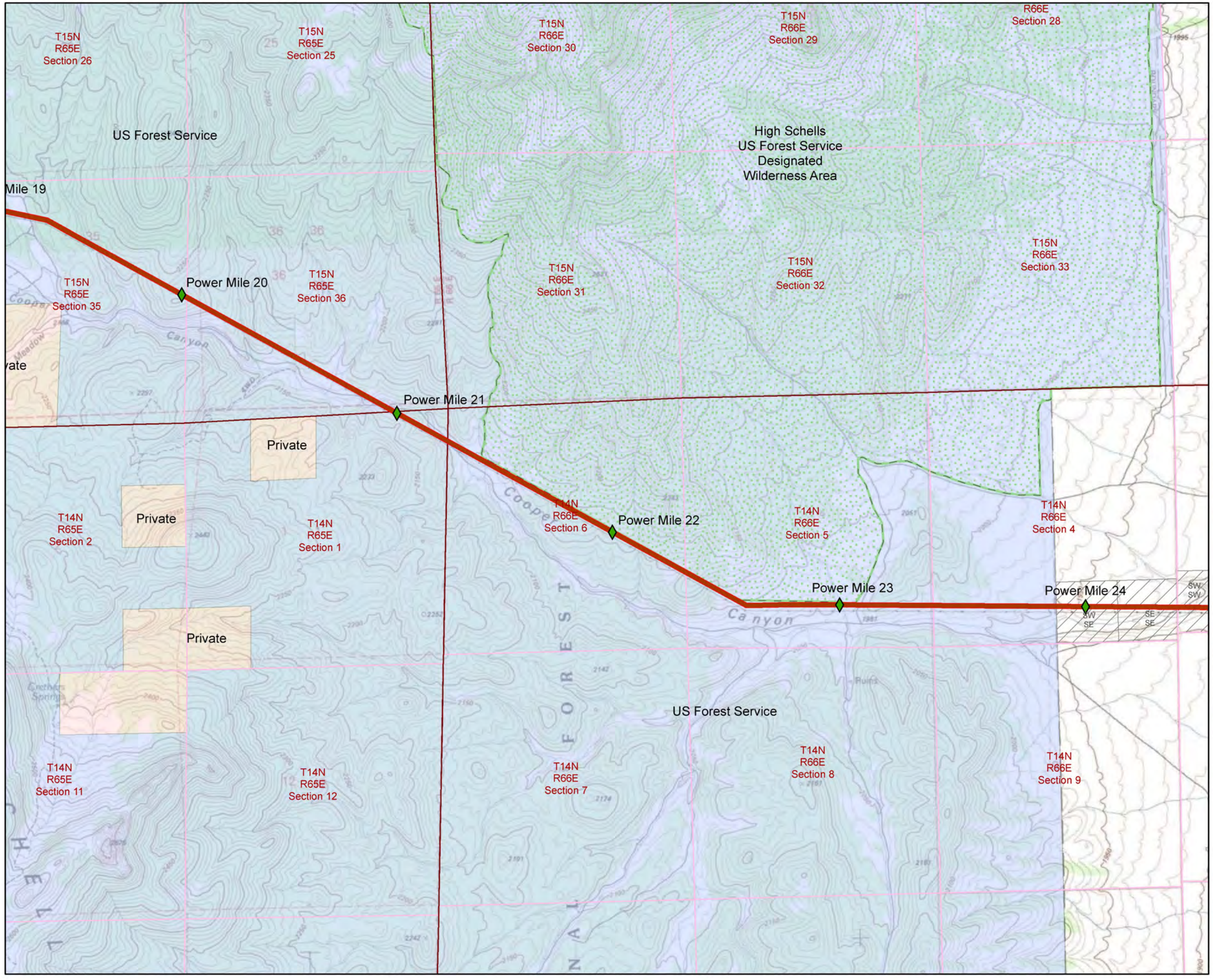

- Mile Marker
- Major Road
- Quarter Quarter Boundary

Proposed Facilities

- Permanent Facility Right-of-Way
- Temporary Construction Right-of-Way
- Facility Structure

Proposed Rights-of-Way

- Pipeline Permanent Right-of-Way
- Pipeline Temporary Construction Right-of-Way
- Power Line Permanent Right-of-Way

0 0.25 0.5 0.75 1 Miles

1: 24,000

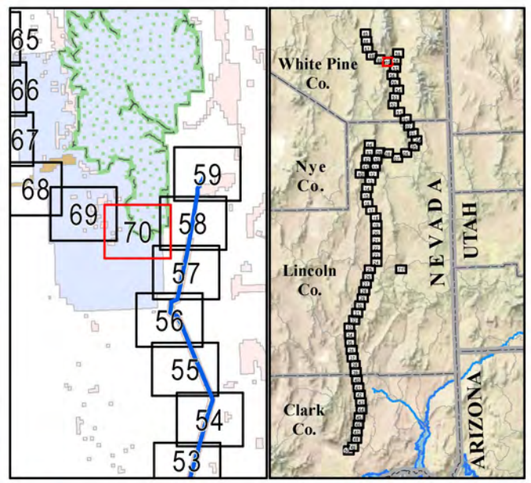

The information depicted on this map represents data collected from various sources by the Southern Nevada Water Authority and is intended for planning purposes only.

Map ID 19431 RH/BP SHEET 70 OF 71 SEPT 2012

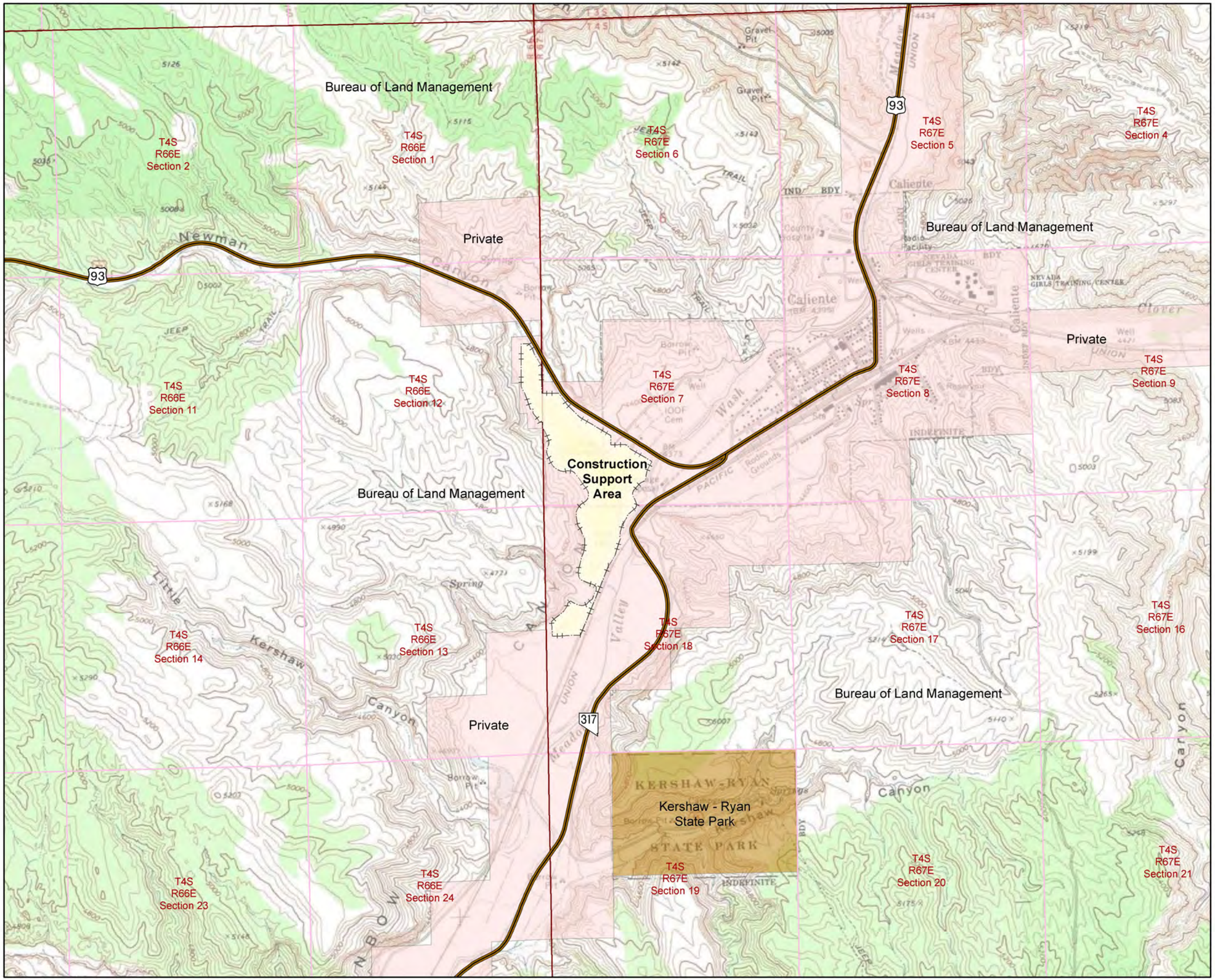

TOPOGRAPHIC MAPS

CONCEPTUAL PLAN OF DEVELOPMENT

Clark, Lincoln, and White Pine Counties Groundwater Development Project

Mile Marker

Major Road

Quarter Quarter Boundary

Proposed Facilities

Permanent Facility Right-of-Way

Temporary Construction Right-of-Way

Facility Structure

Proposed Rights-of-Way

Pipeline Permanent Right-of-Way

Pipeline Temporary Construction Right-of-Way

Power Line Permanent Right-of-Way

0 0.25 0.5 0.75 1 Miles

1: 24,000

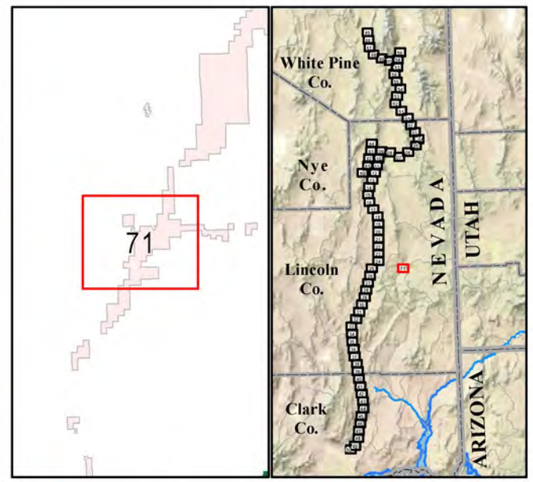

The information depicted on this map represents data collected from various sources by the Southern Nevada Water Authority and is intended for planning purposes only.

Map ID 19431 RH/BP SHEET 71 OF 71 SEPT 2012