TOPOGRAPHIC MAPS

CONCEPTUAL PLAN OF DEVELOPMENT

Clark, Lincoln, and White Pine Counties Groundwater Development Project

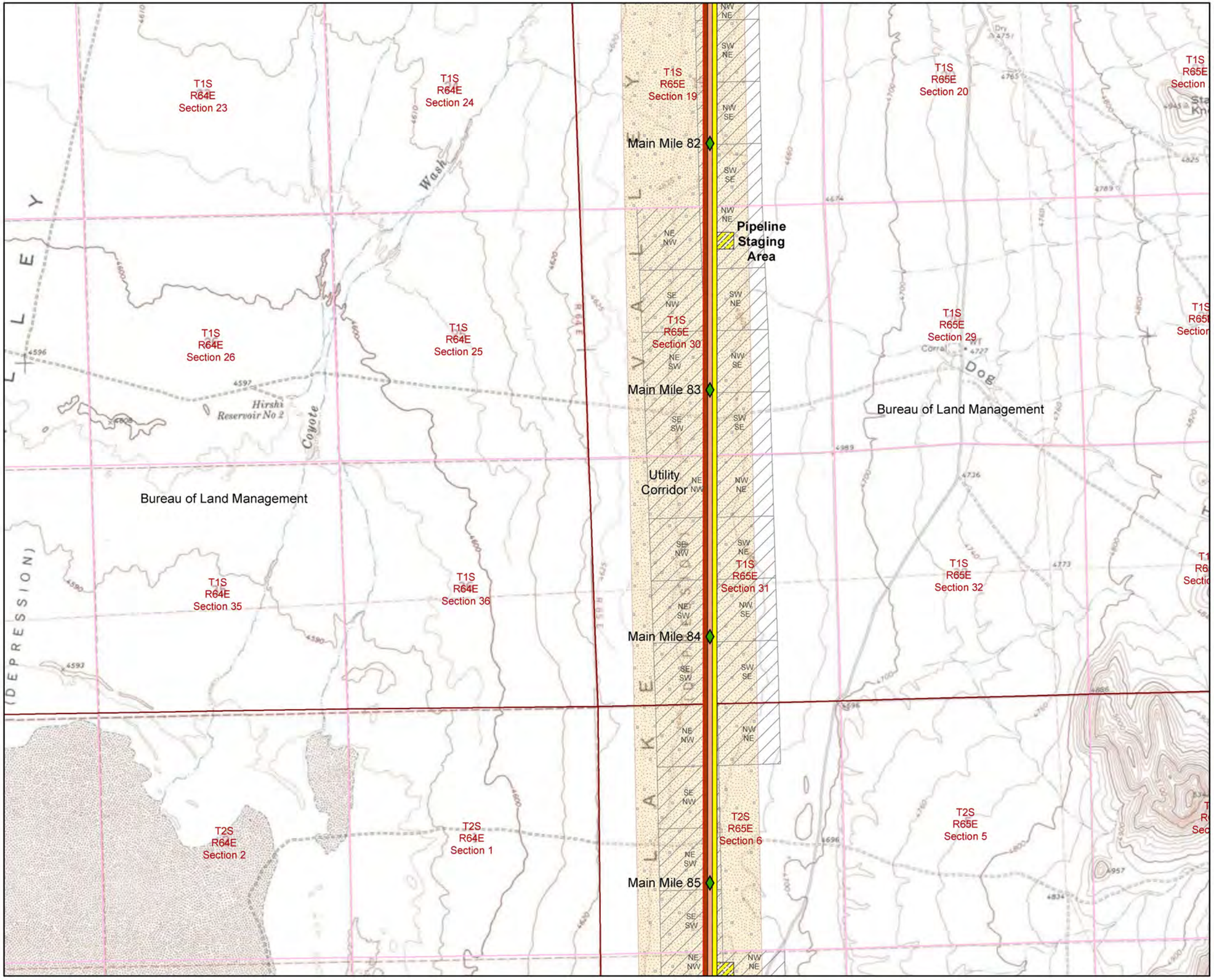

Mile Marker

Major Road

Quarter Quarter Boundary

Proposed Facilities

Permanent Facility Right-of-Way

Temporary Construction Right-of-Way

Facility Structure

Proposed Rights-of-Way

Pipeline Permanent Right-of-Way

Pipeline Temporary Construction Right-of-Way

Power Line Permanent Right-of-Way

0 0.25 0.5 0.75 1 Miles

1: 24,000

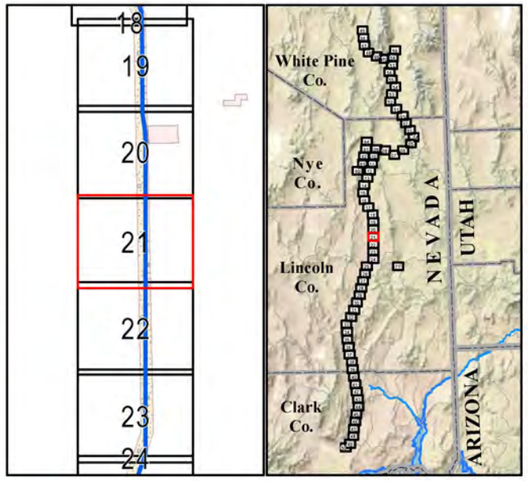

The information depicted on this map represents data collected from various sources by the Southern Nevada Water Authority and is intended for planning purposes only.

Map ID 19431 RH/BP

SHEET 21 OF 71

SEPT 2012

TOPOGRAPHIC MAPS

CONCEPTUAL PLAN OF DEVELOPMENT

Clark, Lincoln, and White Pine Counties Groundwater Development Project

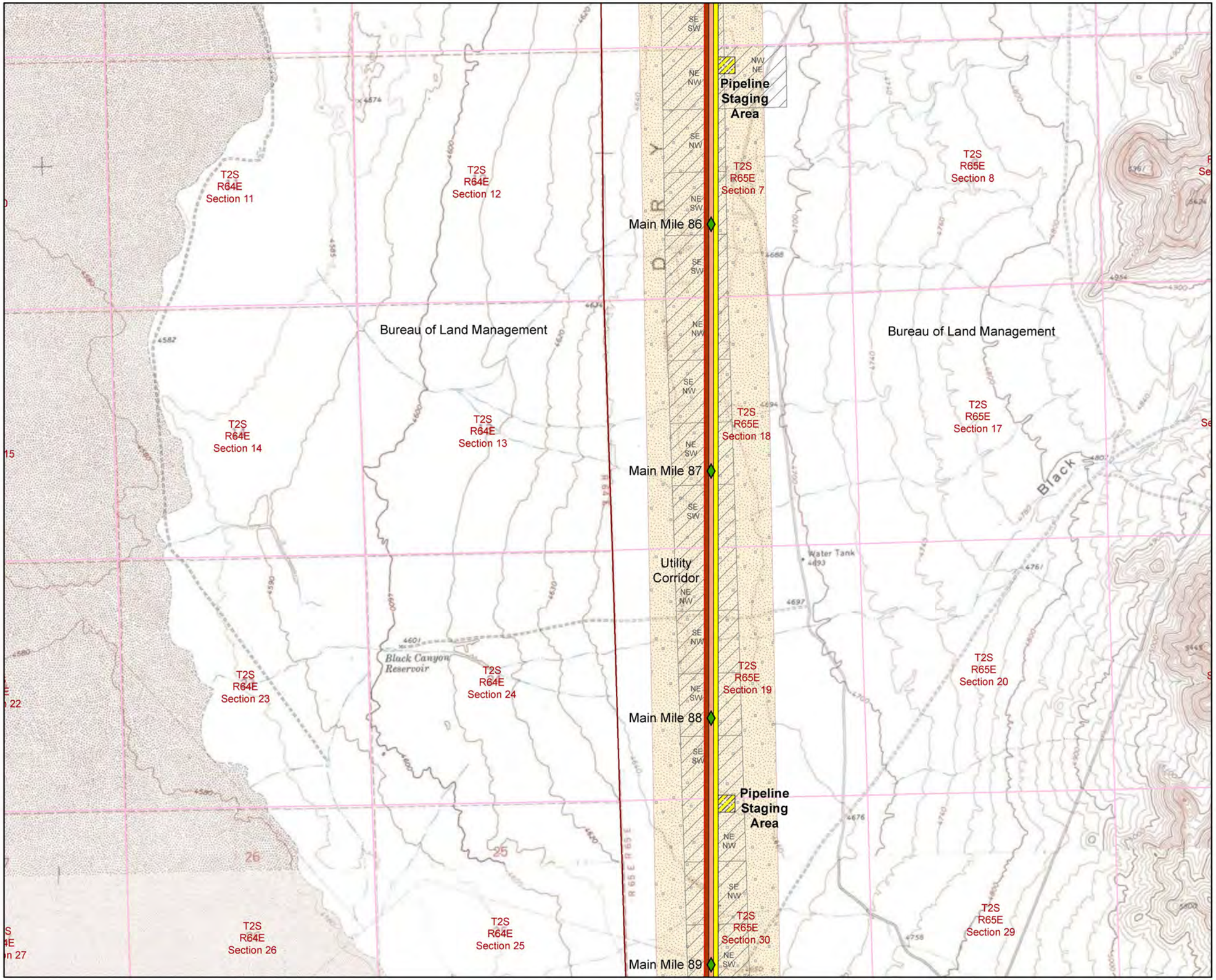

Mile Marker

Major Road

Quarter Quarter Boundary

Proposed Facilities

Permanent Facility Right-of-Way

Temporary Construction Right-of-Way

Facility Structure

Proposed Rights-of-Way

Pipeline Permanent Right-of-Way

Pipeline Temporary Construction Right-of-Way

Power Line Permanent Right-of-Way

0 0.25 0.5 0.75 1 Miles

1: 24,000

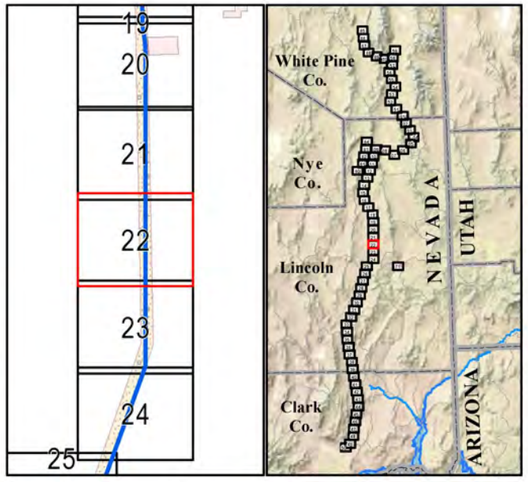

The information depicted on this map represents data collected from various sources by the Southern Nevada Water Authority and is intended for planning purposes only.

Map ID 19431 RH/BP

SHEET 22 OF 71

SEPT 2012

TOPOGRAPHIC MAPS

CONCEPTUAL PLAN OF DEVELOPMENT

Clark, Lincoln, and White Pine Counties Groundwater Development Project

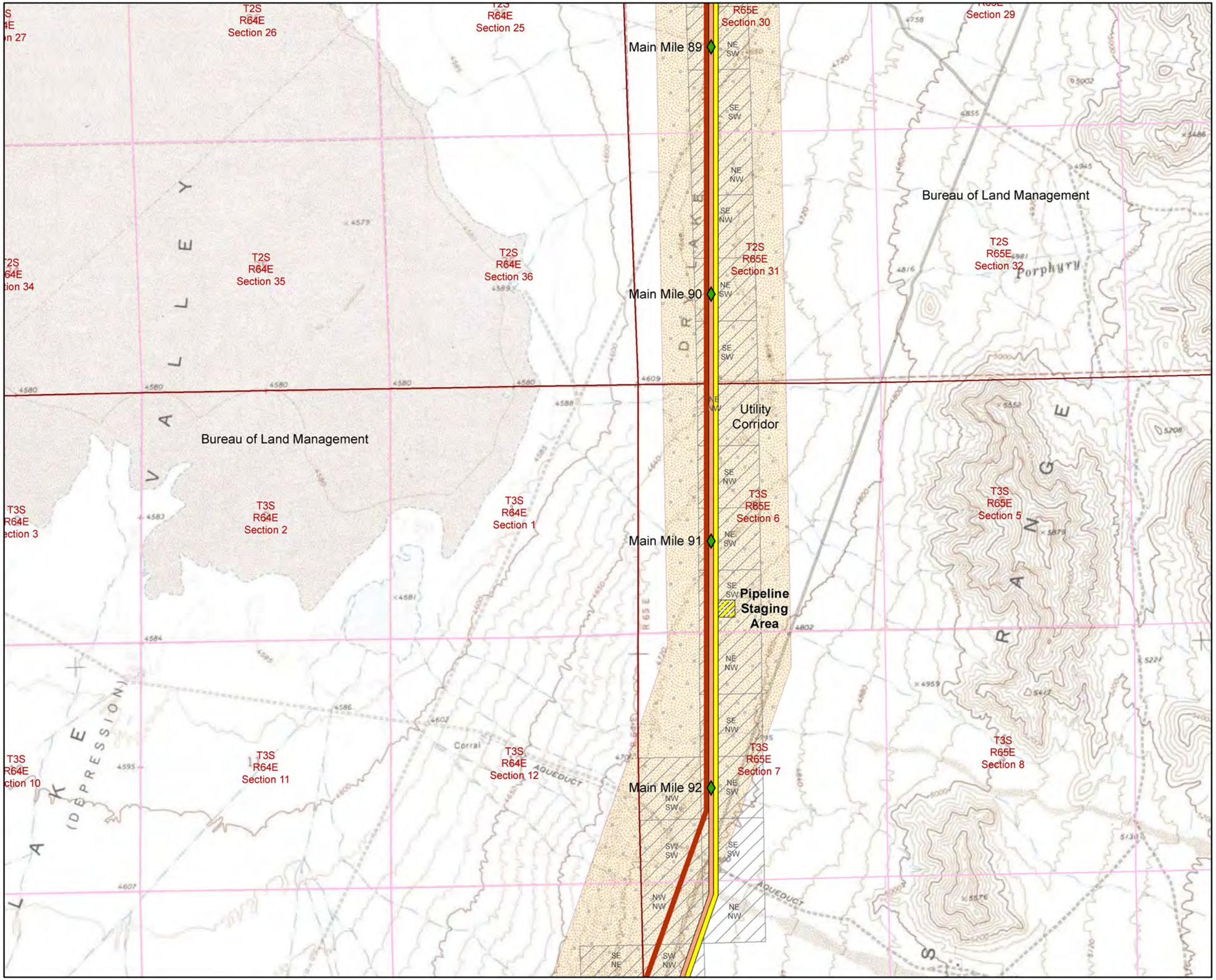

Mile Marker

Major Road

Quarter Quarter Boundary

Proposed Facilities

Permanent Facility Right-of-Way

Temporary Construction Right-of-Way

Facility Structure

Proposed Rights-of-Way

Pipeline Permanent Right-of-Way

Pipeline Temporary Construction Right-of-Way

Power Line Permanent Right-of-Way

0 0.25 0.5 0.75 1 Miles

1: 24,000

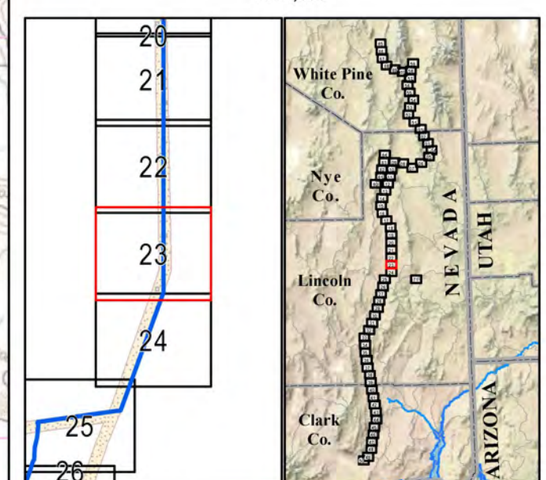

The information depicted on this map represents data collected from various sources by the Southern Nevada Water Authority and is intended for planning purposes only.

Map ID 19431 RH/BP

SHEET 23 OF 71

SEPT 2012

TOPOGRAPHIC MAPS

CONCEPTUAL PLAN OF DEVELOPMENT

Clark, Lincoln, and White Pine Counties Groundwater Development Project

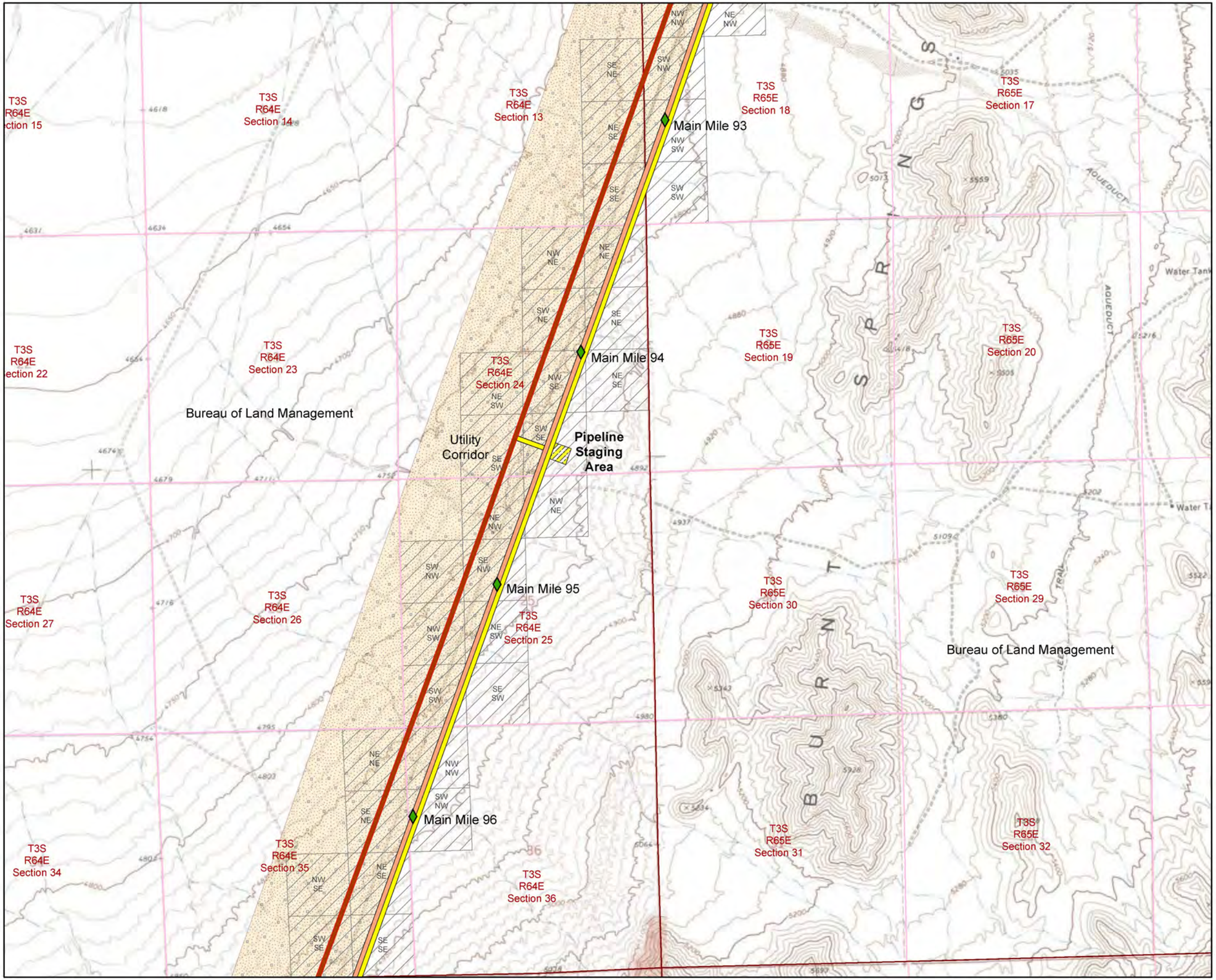

Mile Marker

Major Road

Quarter Quarter Boundary

Proposed Facilities

Permanent Facility Right-of-Way

Temporary Construction Right-of-Way

Facility Structure

Proposed Rights-of-Way

Pipeline Permanent Right-of-Way

Pipeline Temporary Construction Right-of-Way

Power Line Permanent Right-of-Way

0 0.25 0.5 0.75 1 Miles

1: 24,000

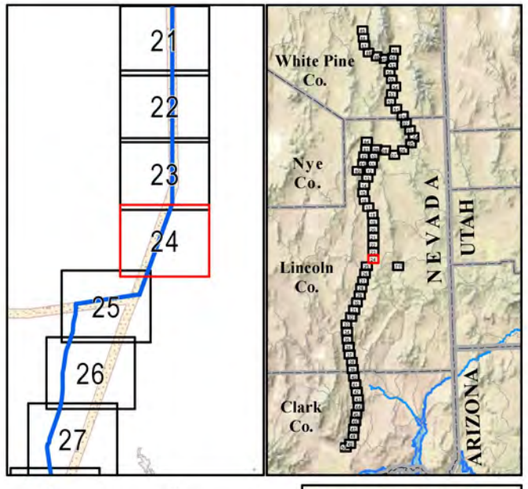

The information depicted on this map represents data collected from various sources by the Southern Nevada Water Authority and is intended for planning purposes only.

Map ID 19431 RH/BP

SHEET 24 OF 71

SEPT 2012

TOPOGRAPHIC MAPS

CONCEPTUAL PLAN OF DEVELOPMENT

Clark, Lincoln, and White Pine Counties Groundwater Development Project

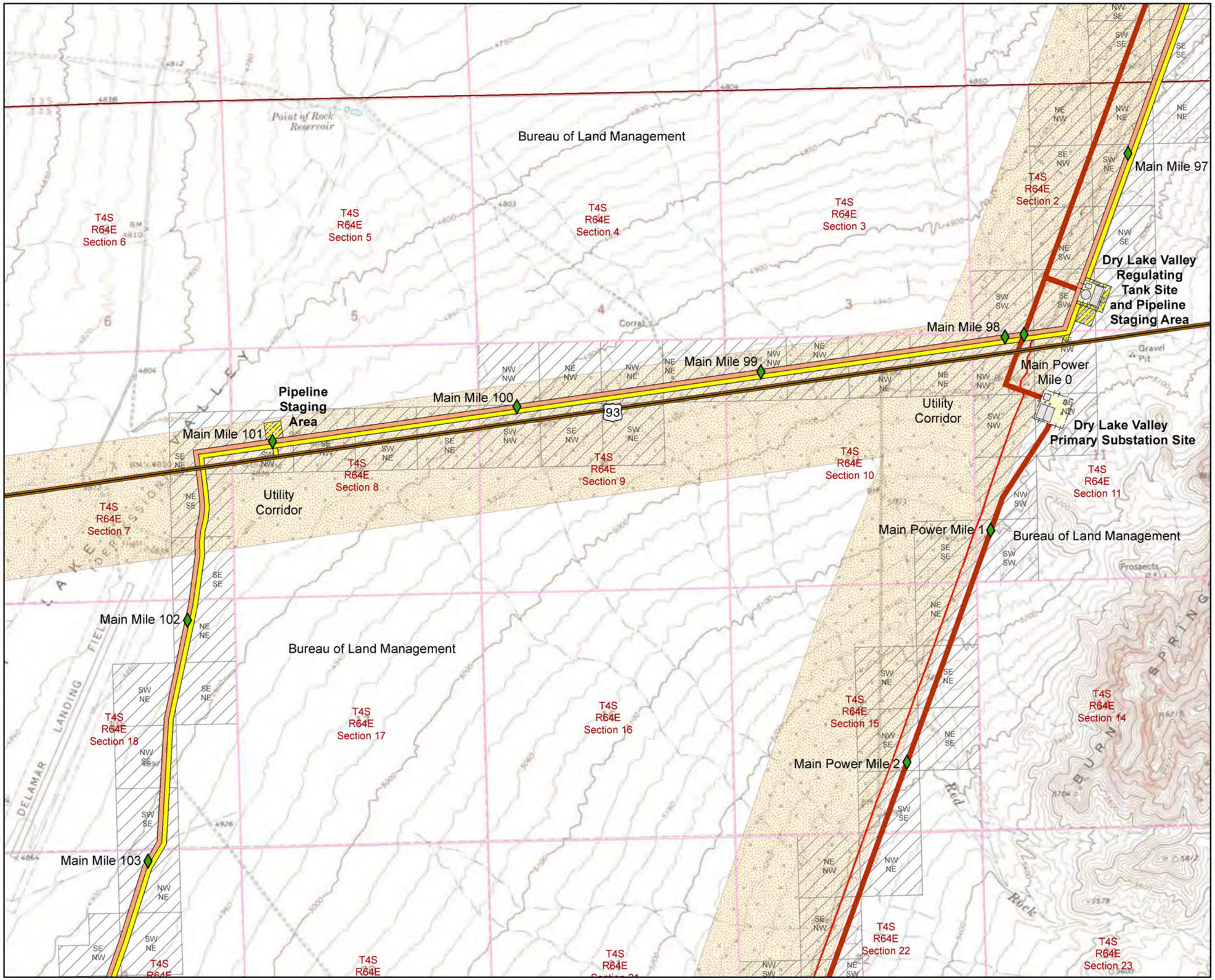

Mile Marker

Major Road

Quarter Quarter Boundary

Proposed Facilities

Permanent Facility Right-of-Way

Temporary Construction Right-of-Way

Facility Structure

Proposed Rights-of-Way

Pipeline Permanent Right-of-Way

Pipeline Temporary Construction Right-of-Way

Power Line Permanent Right-of-Way

0 0.25 0.5 0.75 1 Miles

1: 24,000

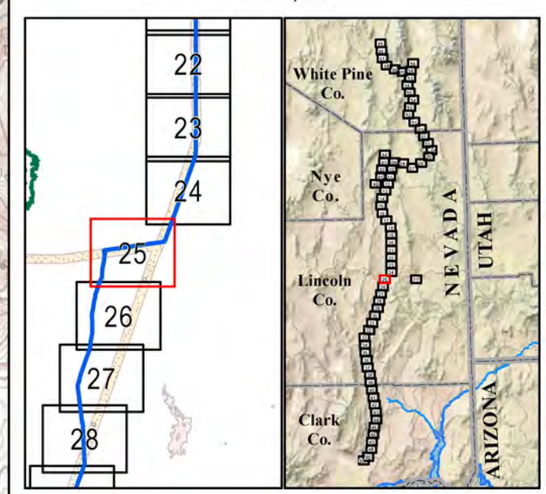

The information depicted on this map represents data collected from various sources by the Southern Nevada Water Authority and is intended for planning purposes only.

Map ID 19431 RH/BP

SHEET 25 OF 71

SEPT 2012

TOPOGRAPHIC MAPS

CONCEPTUAL PLAN OF DEVELOPMENT

Clark, Lincoln, and White Pine Counties Groundwater Development Project

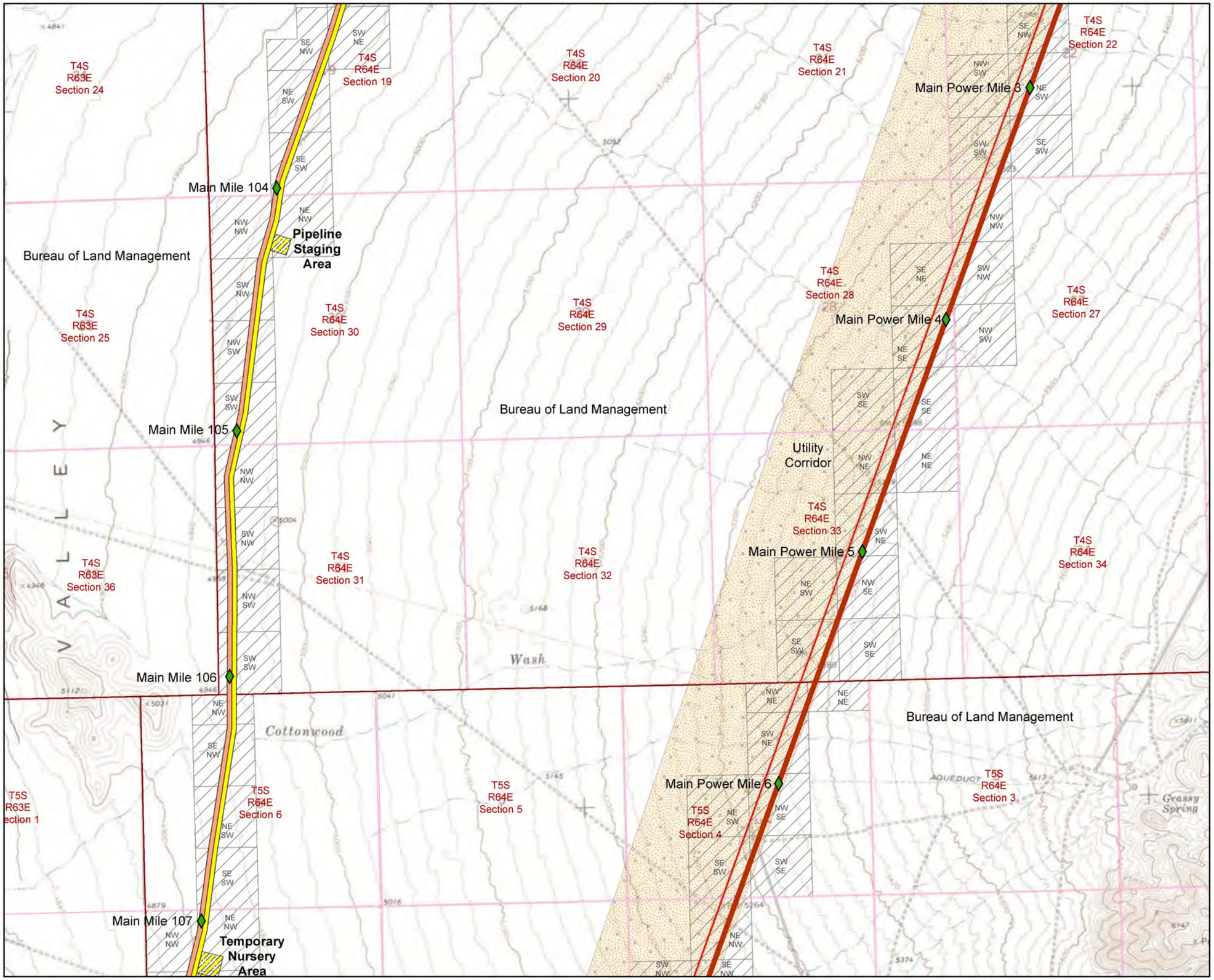

Mile Marker

Major Road

Quarter Quarter Boundary

Proposed Facilities

Permanent Facility Right-of-Way

Temporary Construction Right-of-Way

Facility Structure

Proposed Rights-of-Way

Pipeline Permanent Right-of-Way

Pipeline Temporary Construction Right-of-Way

Power Line Permanent Right-of-Way

0 0.25 0.5 0.75 1 Miles

1: 24,000

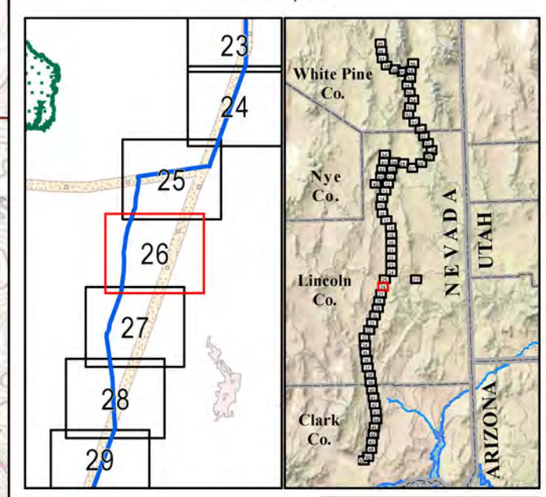

The information depicted on this map represents data collected from various sources by the Southern Nevada Water Authority and is intended for planning purposes only.

Map ID 19431 RH/BP

SHEET 26 OF 71

SEPT 2012

TOPOGRAPHIC MAPS

CONCEPTUAL PLAN OF DEVELOPMENT

Clark, Lincoln, and White Pine Counties Groundwater Development Project

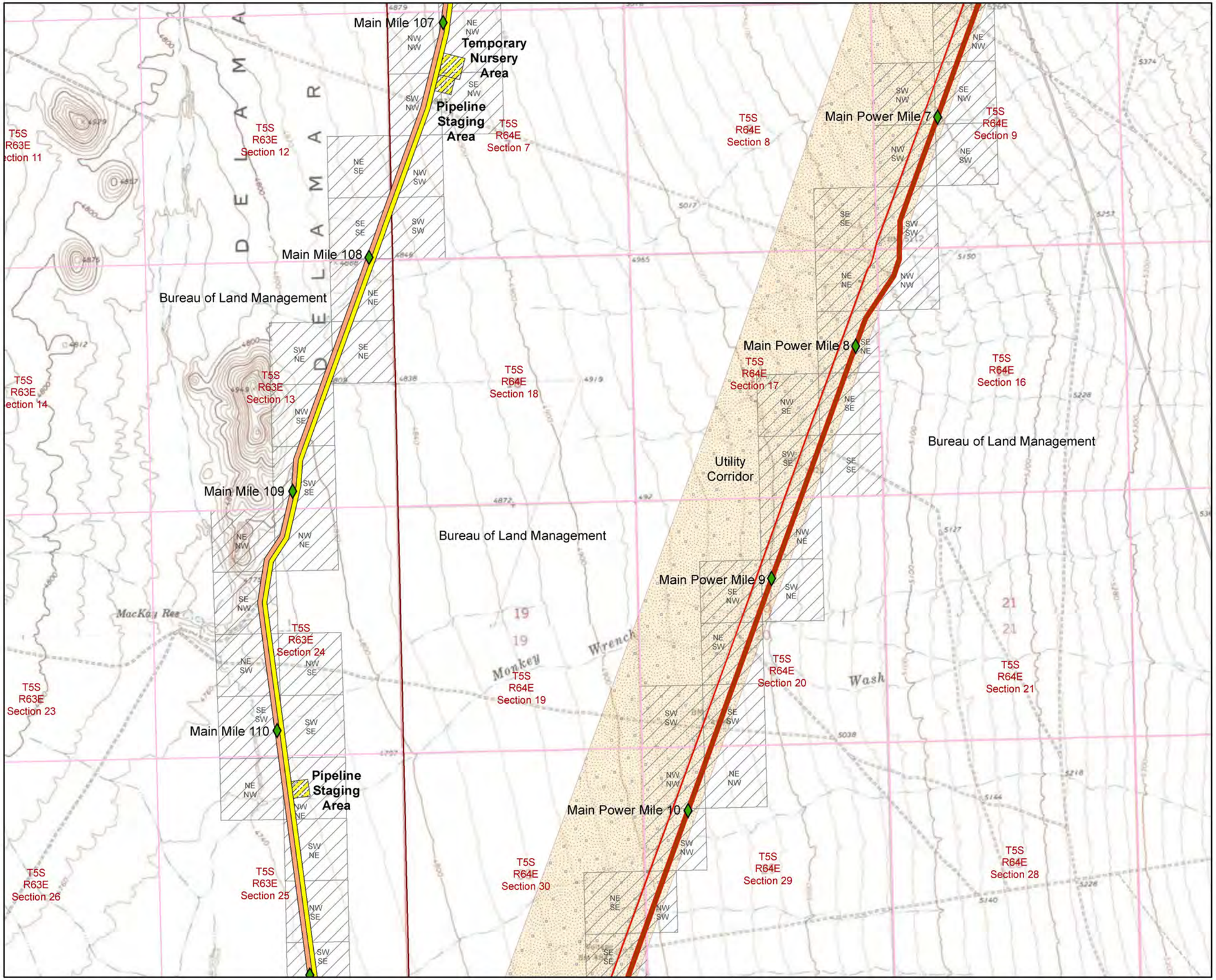

Mile Marker

Major Road

Quarter Quarter Boundary

Proposed Facilities

Permanent Facility Right-of-Way

Temporary Construction Right-of-Way

Facility Structure

Proposed Rights-of-Way

Pipeline Permanent Right-of-Way

Pipeline Temporary Construction Right-of-Way

Power Line Permanent Right-of-Way

0 0.25 0.5 0.75 1 Miles

1: 24,000

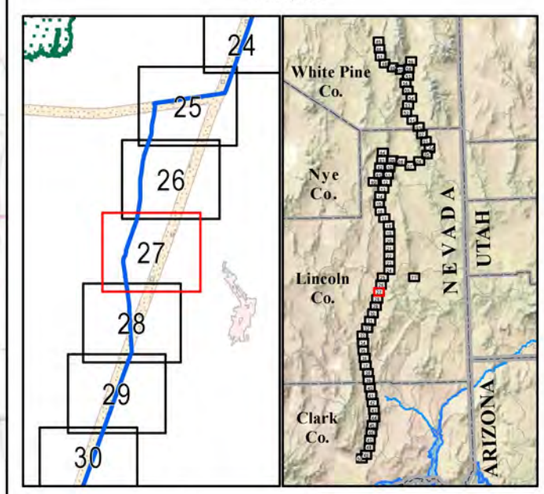

The information depicted on this map represents data collected from various sources by the Southern Nevada Water Authority and is intended for planning purposes only.

Map ID 19431 RH/BP SHEET 27 OF 71 SEPT 2012

TOPOGRAPHIC MAPS

CONCEPTUAL PLAN OF DEVELOPMENT

Clark, Lincoln, and White Pine Counties Groundwater Development Project

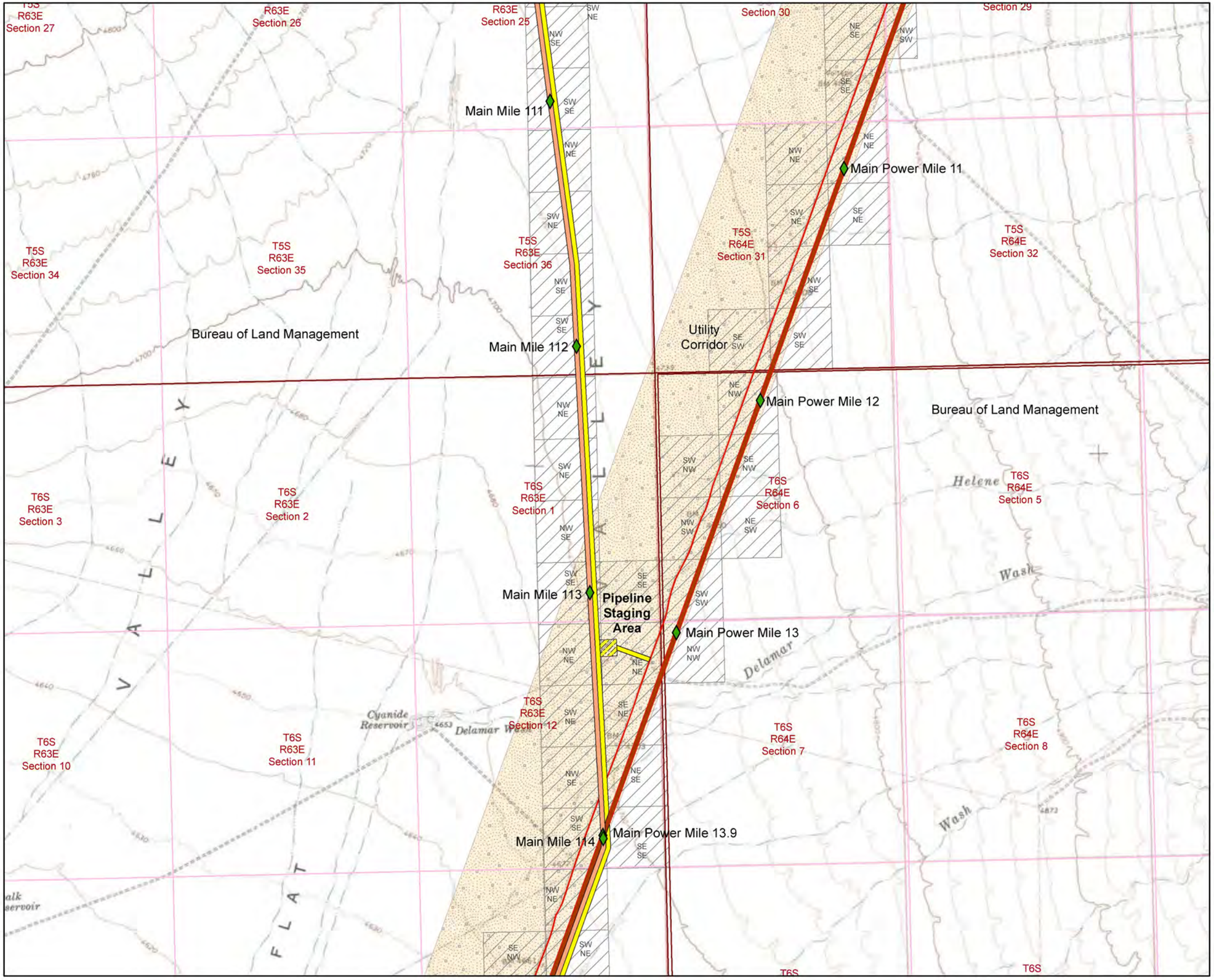

Mile Marker

Major Road

Quarter Quarter Boundary

Proposed Facilities

Permanent Facility Right-of-Way

Temporary Construction Right-of-Way

Facility Structure

Proposed Rights-of-Way

Pipeline Permanent Right-of-Way

Pipeline Temporary Construction Right-of-Way

Power Line Permanent Right-of-Way

0 0.25 0.5 0.75 1 Miles

1: 24,000

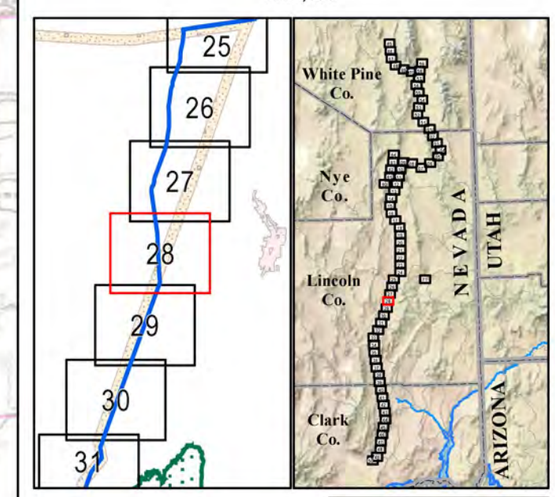

The information depicted on this map represents data collected from various sources by the Southern Nevada Water Authority and is intended for planning purposes only.

Map ID 19431 RH/BP

SHEET 28 OF 71

SEPT 2012

TOPOGRAPHIC MAPS

CONCEPTUAL PLAN OF DEVELOPMENT

Clark, Lincoln, and White Pine Counties Groundwater Development Project

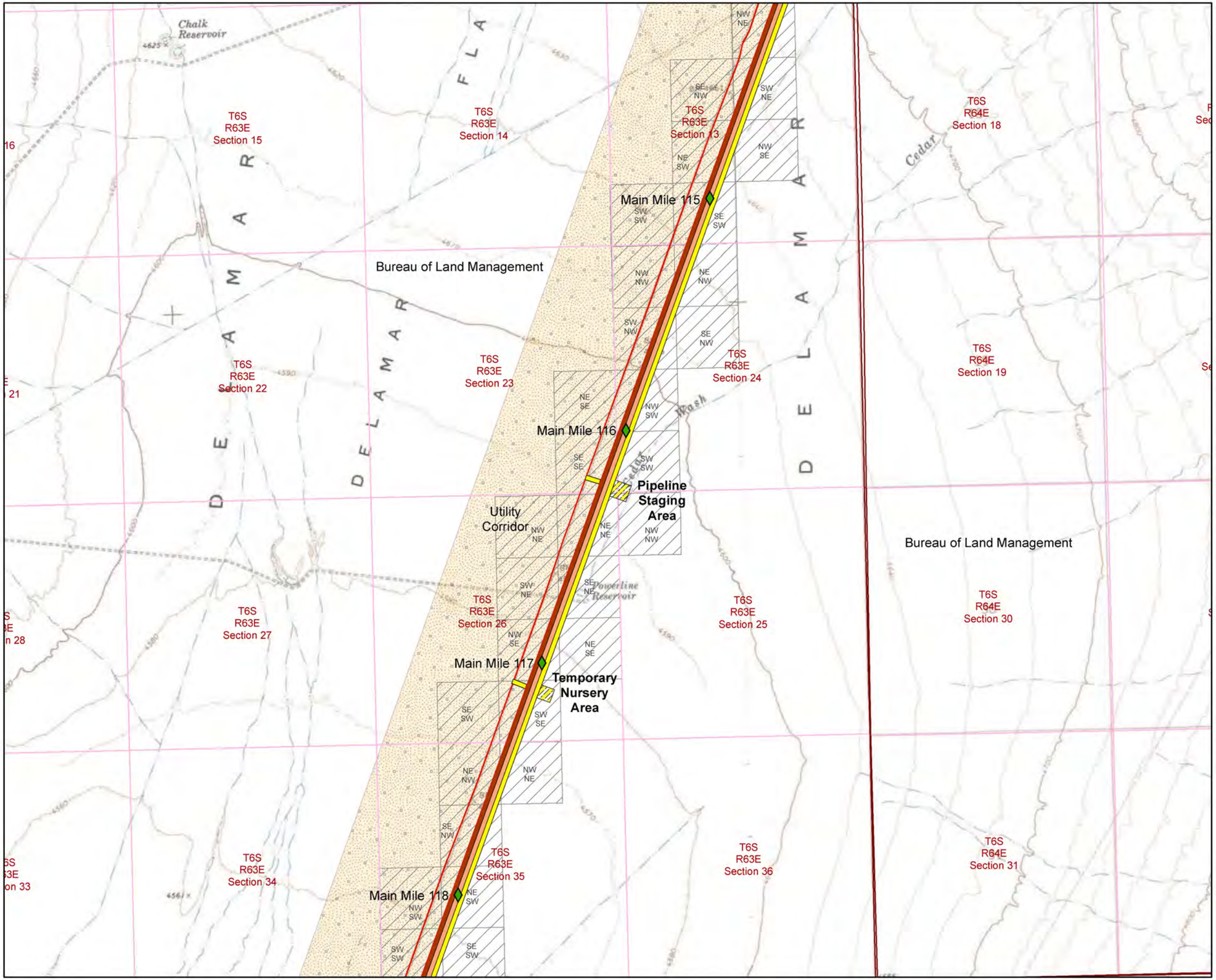

Mile Marker

Major Road

Quarter Quarter Boundary

Proposed Facilities

Permanent Facility Right-of-Way

Temporary Construction Right-of-Way

Facility Structure

Proposed Rights-of-Way

Pipeline Permanent Right-of-Way

Pipeline Temporary Construction Right-of-Way

Power Line Permanent Right-of-Way

0 0.25 0.5 0.75 1 Miles

1: 24,000

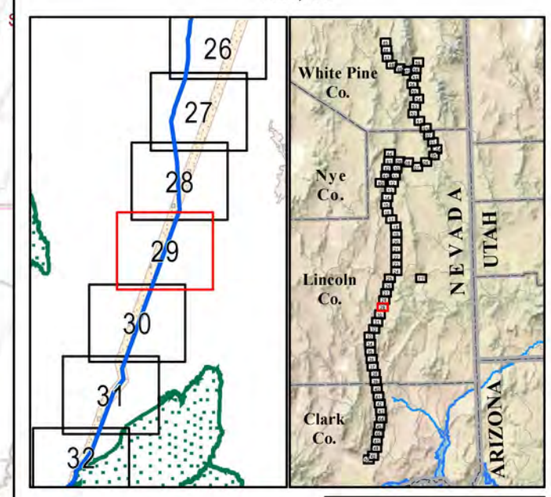

The information depicted on this map represents data collected from various sources by the Southern Nevada Water Authority and is intended for planning purposes only.

Map ID 19431 RH/BP

SHEET 29 OF 71

SEPT 2012

TOPOGRAPHIC MAPS

CONCEPTUAL PLAN OF DEVELOPMENT

Clark, Lincoln, and White Pine Counties Groundwater Development Project

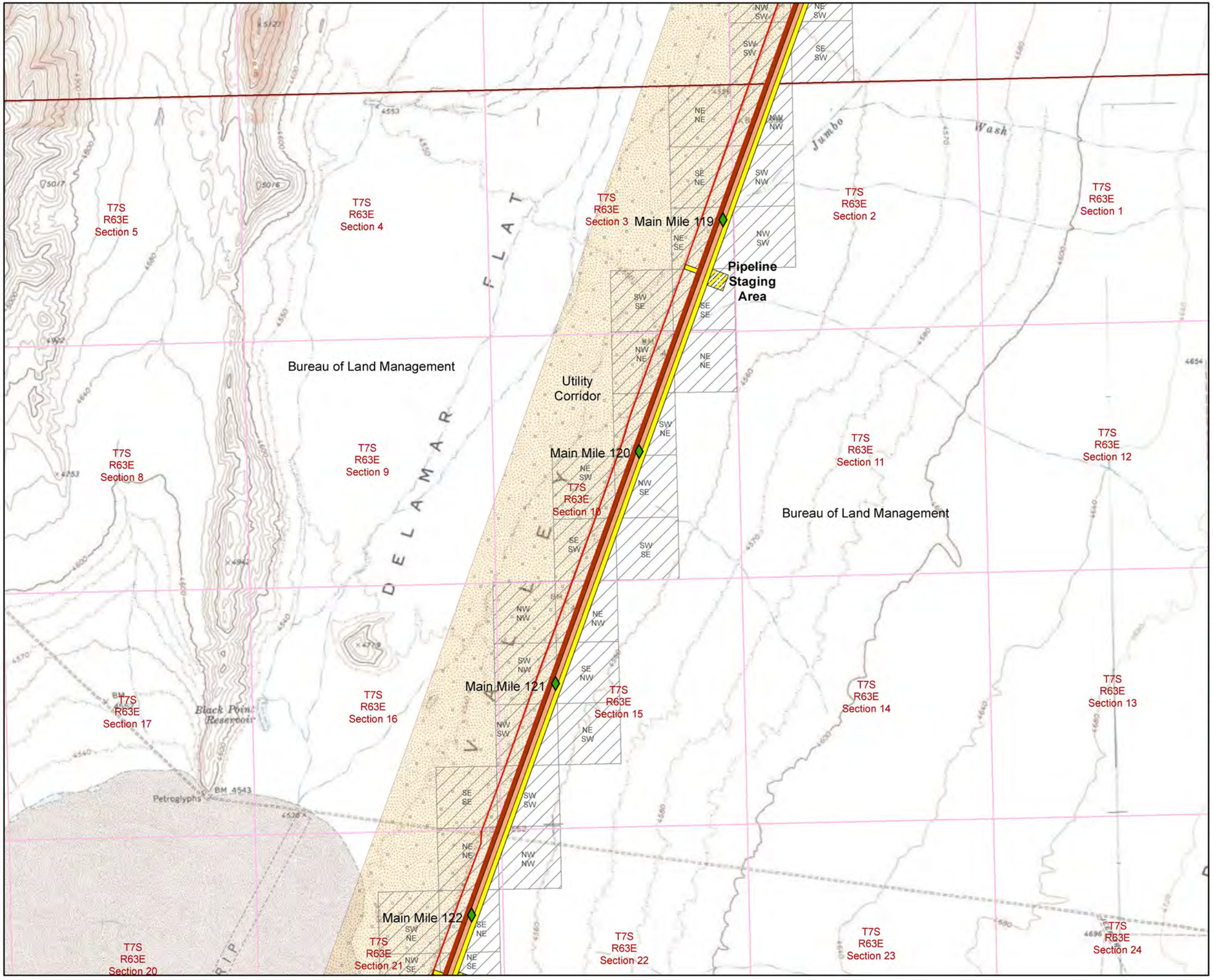

Mile Marker

Major Road

Quarter Quarter Boundary

Proposed Facilities

Permanent Facility Right-of-Way

Temporary Construction Right-of-Way

Facility Structure

Proposed Rights-of-Way

Pipeline Permanent Right-of-Way

Pipeline Temporary Construction Right-of-Way

Power Line Permanent Right-of-Way

0 0.25 0.5 0.75 1 Miles

1: 24,000

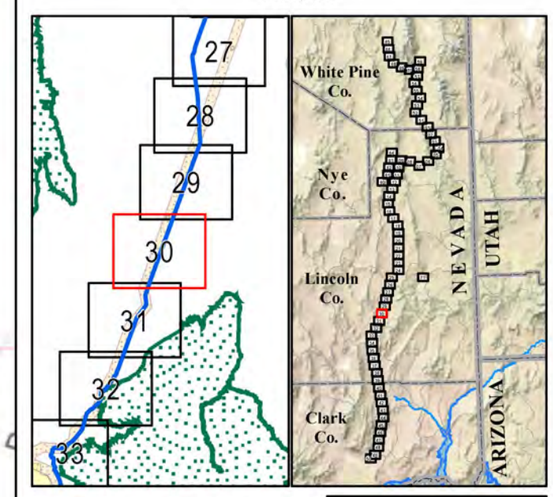

The information depicted on this map represents data collected from various sources by the Southern Nevada Water Authority and is intended for planning purposes only.

Map ID 19431 RH/BP

SHEET 30 OF 71

SEPT 2012