TOPOGRAPHIC MAPS

CONCEPTUAL PLAN OF DEVELOPMENT

Clark, Lincoln, and White Pine Counties Groundwater Development Project

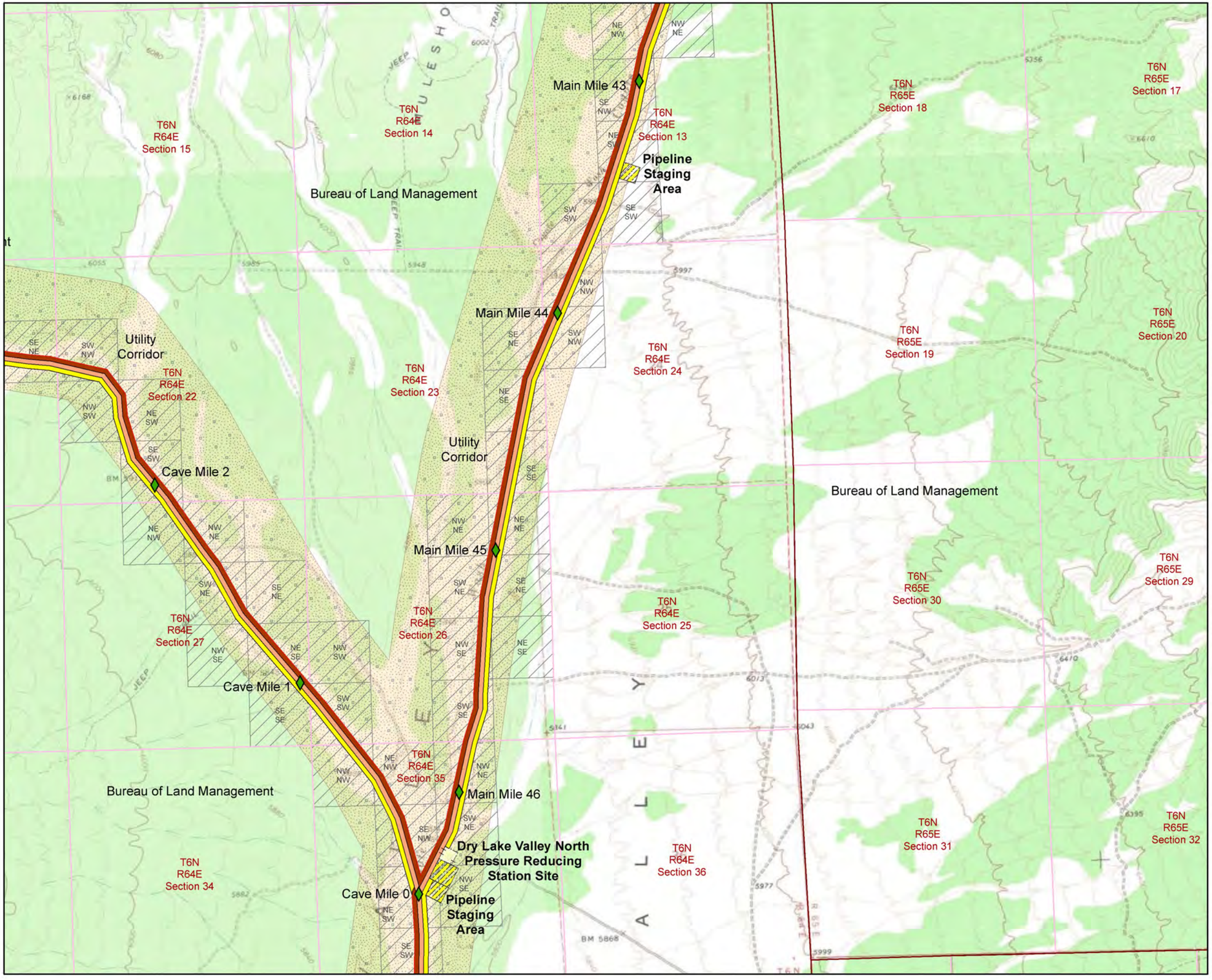

Mile Marker

Major Road

Quarter Quarter Boundary

Proposed Facilities

Permanent Facility Right-of-Way

Temporary Construction Right-of-Way

Facility Structure

Proposed Rights-of-Way

Pipeline Permanent Right-of-Way

Pipeline Temporary Construction Right-of-Way

Power Line Permanent Right-of-Way

0 0.25 0.5 0.75 1 Miles

1: 24,000

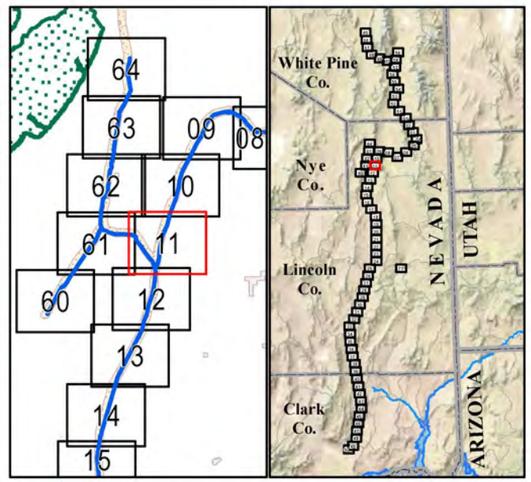

The information depicted on this map represents data collected from various sources by the Southern Nevada Water Authority and is intended for planning purposes only.

Map ID 19431 RH/BP SHEET 11 OF 71 SEPT 2012

TOPOGRAPHIC MAPS

CONCEPTUAL PLAN OF DEVELOPMENT

Clark, Lincoln, and White Pine Counties Groundwater Development Project

Mile Marker

Major Road

Quarter Quarter Boundary

Proposed Facilities

Permanent Facility Right-of-Way

Temporary Construction Right-of-Way

Facility Structure

Proposed Rights-of-Way

Pipeline Permanent Right-of-Way

Pipeline Temporary Construction Right-of-Way

Power Line Permanent Right-of-Way

0 0.25 0.5 0.75 1 Miles

1: 24,000

The information depicted on this map represents data collected from various sources by the Southern Nevada Water Authority and is intended for planning purposes only.

Map ID 19431 RH/BP SHEET 12 OF 71 SEPT 2012

TOPOGRAPHIC MAPS

CONCEPTUAL PLAN OF DEVELOPMENT

Clark, Lincoln, and White Pine Counties Groundwater Development Project

- Mile Marker
- Major Road
- Quarter Quarter Boundary

Proposed Facilities

- Permanent Facility Right-of-Way
- Temporary Construction Right-of-Way
- Facility Structure

Proposed Rights-of-Way

- Pipeline Permanent Right-of-Way
- Pipeline Temporary Construction Right-of-Way
- Power Line Permanent Right-of-Way

0 0.25 0.5 0.75 1 Miles

1: 24,000

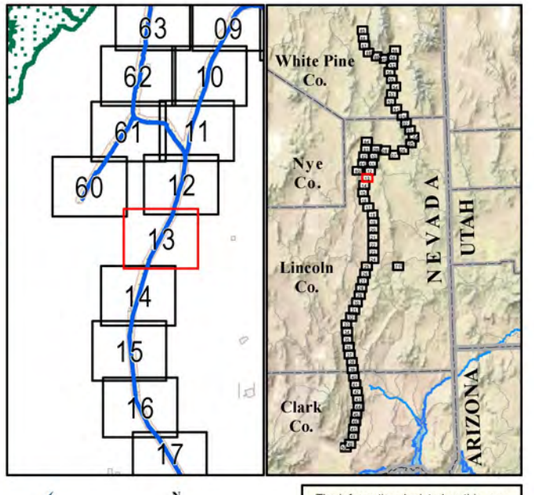

The information depicted on this map represents data collected from various sources by the Southern Nevada Water Authority and is intended for planning purposes only.

Map ID 19431 RH/BP SHEET 13 OF 71 SEPT 2012

TOPOGRAPHIC MAPS

CONCEPTUAL PLAN OF DEVELOPMENT

Clark, Lincoln, and White Pine Counties Groundwater Development Project

Main Mile 55

Main Mile 56

Main Mile 57

Main Mile 58

Pipeline Staging Area

Dry Lake Valley South Pressure Reducing Station Site

Utility Corridor

Bureau of Land Management

T4N R64E Section 7

T4N R64E Section 8

T4N R64E Section 9

T4N R64E Section 10

T4N R63E Section 12

T4N R64E Section 17

T4N R64E Section 16

T4N R64E Section 15

T4N R64E Section 18

T4N R63E Section 13

T4N R64E Section 20

T4N R64E Section 21

T4N R64E Section 22

T4N R64E Section 19

T4N R63E Section 24

T4N R64E Section 29

T4N R64E Section 28

T4N R64E Section 27

T4N R64E Section 30

T4N R63E Section 25

MULESHOE

VAL

JEEP

Mile Marker

Major Road

Quarter Quarter Boundary

Proposed Facilities

Permanent Facility Right-of-Way

Temporary Construction Right-of-Way

Facility Structure

Proposed Rights-of-Way

Pipeline Permanent Right-of-Way

Pipeline Temporary Construction Right-of-Way

Power Line Permanent Right-of-Way

0 0.25 0.5 0.75 1 Miles

1: 24,000

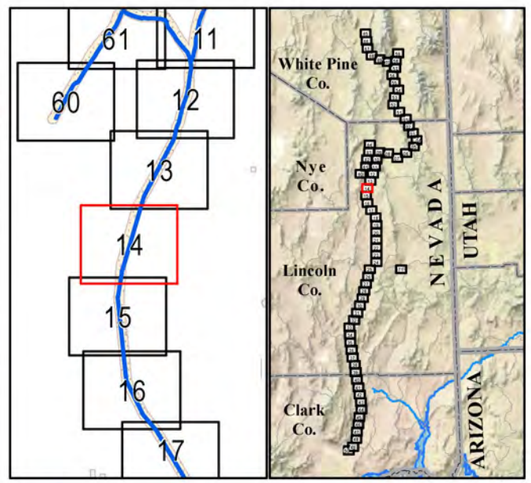

N W E S

The information depicted on this map represents data collected from various sources by the Southern Nevada Water Authority and is intended for planning purposes only.

Map ID 19431 RH/BP

SHEET 14 OF 71

SEPT 2012

TOPOGRAPHIC MAPS

CONCEPTUAL PLAN OF DEVELOPMENT

Clark, Lincoln, and White Pine Counties Groundwater Development Project

Main Mile 58

Main Mile 59

Main Mile 60

Main Mile 61

Pipeline Staging Area

Pipeline Staging Area

Utility Corridor

Bailey

Bureau of Land Management

Bureau of Land Management

T4N R64E Section 31

T4N R64E Section 32

T4N R64E Section 33

T4N R63E Section 35

T4N R63E Section 36

T3N R64E Section 5

T3N R64E Section 4

T3N R64E Section 6

T3N R63E Section 2

T3N R63E Section 1

T3N R64E Section 7

T3N R64E Section 8

T3N R64E Section 9

T3N R63E Section 11

T3N R63E Section 12

T3N R64E Section 16

T3N R64E Section 17

T3N R64E Section 18

T3N R63E Section 14

T3N R63E Section 13

DRY LAKE VALLEY

Mile Marker

Major Road

Quarter Quarter Boundary

Proposed Facilities

Permanent Facility Right-of-Way

Temporary Construction Right-of-Way

Facility Structure

Proposed Rights-of-Way

Pipeline Permanent Right-of-Way

Pipeline Temporary Construction Right-of-Way

Power Line Permanent Right-of-Way

0 0.25 0.5 0.75 1 Miles

1: 24,000

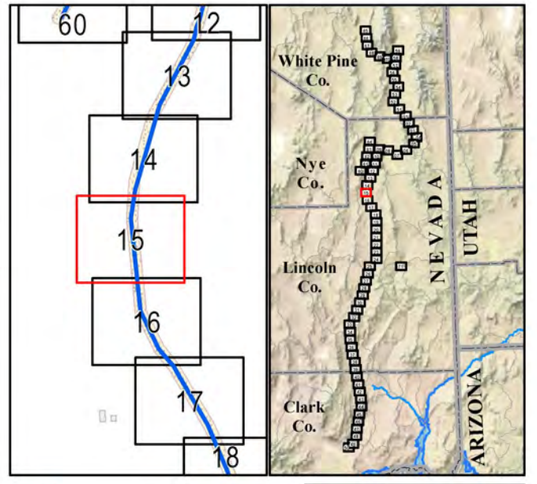

The information depicted on this map represents data collected from various sources by the Southern Nevada Water Authority and is intended for planning purposes only.

Map ID 19431 RH/BP

SHEET 15 OF 71

SEPT 2012

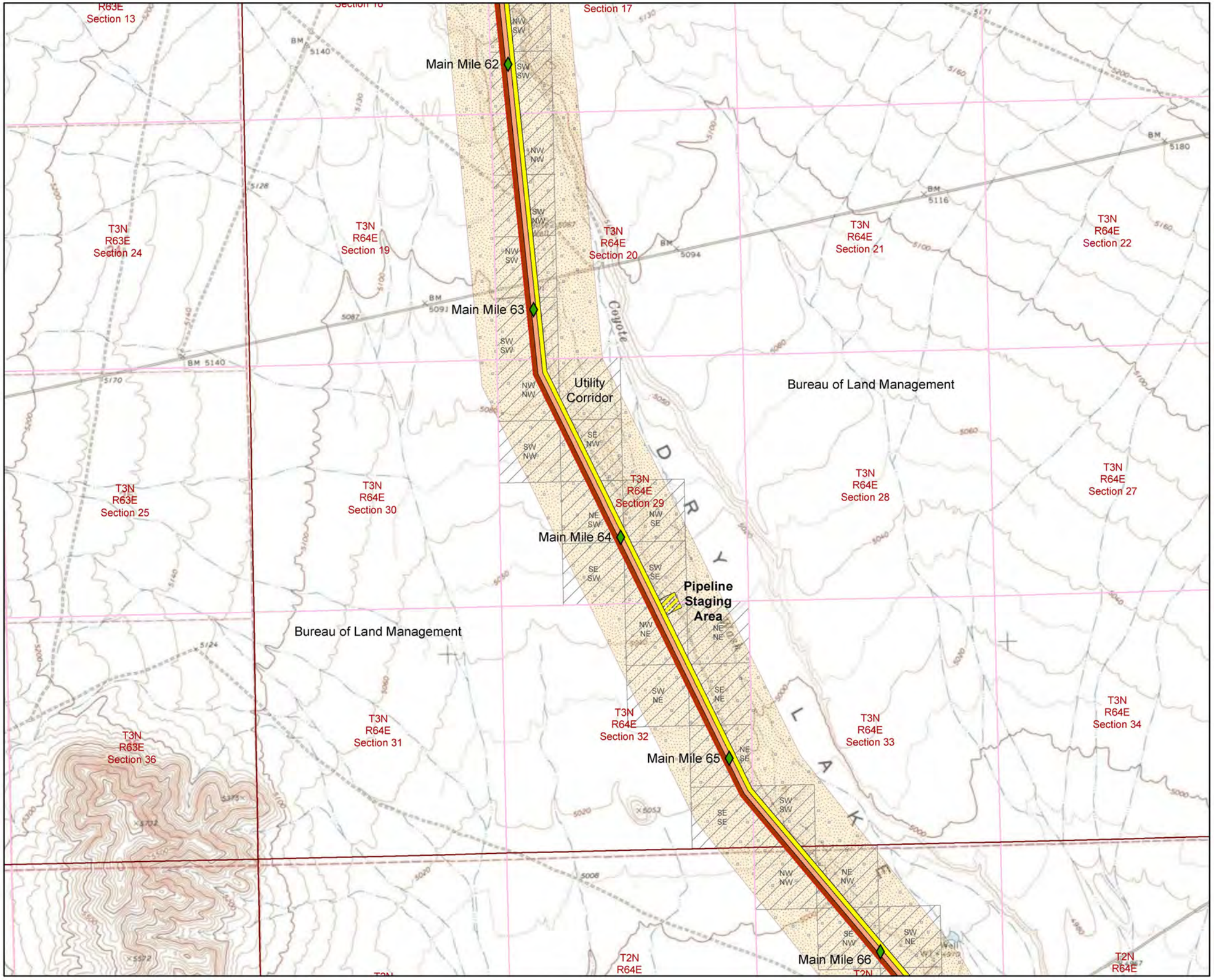

TOPOGRAPHIC MAPS

CONCEPTUAL PLAN OF DEVELOPMENT

Clark, Lincoln, and White Pine Counties Groundwater Development Project

Mile Marker

Major Road

Quarter Quarter Boundary

Proposed Facilities

Permanent Facility Right-of-Way

Temporary Construction Right-of-Way

Facility Structure

Proposed Rights-of-Way

Pipeline Permanent Right-of-Way

Pipeline Temporary Construction Right-of-Way

Power Line Permanent Right-of-Way

0 0.25 0.5 0.75 1 Miles

1: 24,000

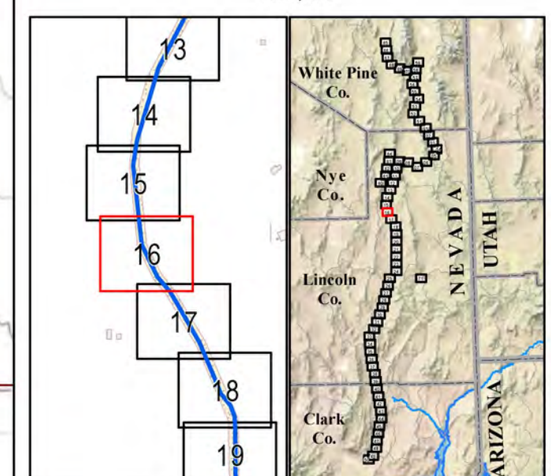

The information depicted on this map represents data collected from various sources by the Southern Nevada Water Authority and is intended for planning purposes only.

Map ID 19431 RH/BP SHEET 16 OF 71 SEPT 2012

TOPOGRAPHIC MAPS

CONCEPTUAL PLAN OF DEVELOPMENT

Clark, Lincoln, and White Pine Counties Groundwater Development Project

Main Mile 66

Main Mile 67

Main Mile 68

Main Mile 69

Main Mile 70

Pipeline Staging Area

Utility Corridor

Bureau of Land Management

Upper Reservoir

Coyote Wash

GARY LAKE

T2N R64E Section 1

T2N R64E Section 2

T2N R64E Section 3

T2N R64E Section 4

T2N R64E Section 5

T2N R64E Section 8

T2N R64E Section 9

T2N R64E Section 10

T2N R64E Section 11

T2N R64E Section 12

T2N R64E Section 13

T2N R64E Section 14

T2N R64E Section 15

T2N R64E Section 16

T2N R64E Section 17

T2N R64E Section 20

T2N R64E Section 21

T2N R64E Section 22

T2N R64E Section 23

T2N R64E Section 24

Mile Marker

Major Road

Quarter Quarter Boundary

Proposed Facilities

Permanent Facility Right-of-Way

Temporary Construction Right-of-Way

Facility Structure

Proposed Rights-of-Way

Pipeline Permanent Right-of-Way

Pipeline Temporary Construction Right-of-Way

Power Line Permanent Right-of-Way

0 0.25 0.5 0.75 1 Miles

1: 24,000

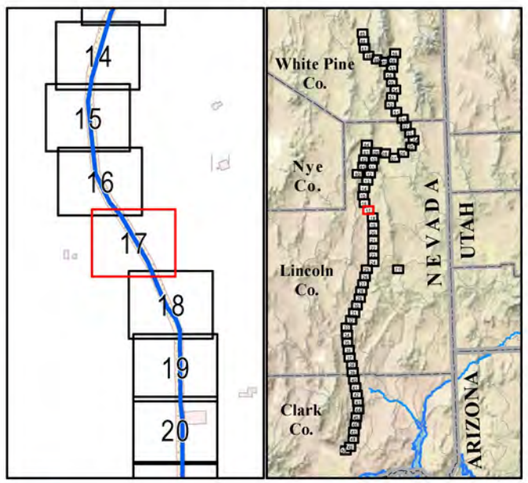

The information depicted on this map represents data collected from various sources by the Southern Nevada Water Authority and is intended for planning purposes only.

Map ID 19431 RH/BP

SHEET 17 OF 71

SEPT 2012

TOPOGRAPHIC MAPS

CONCEPTUAL PLAN OF DEVELOPMENT

Clark, Lincoln, and White Pine Counties Groundwater Development Project

Main Mile 70

Pipeline Staging Area

Main Mile 71

Main Mile 72

Utility Corridor

Main Mile 73

Pipeline Staging Area

Main Mile 74

Bureau of Land Management

Bureau of Land Management

T2N R64E Section 27

T2N R64E Section 26

T2N R64E Section 25

T2N R65E Section 30

T2N R65E Section 29

T2N R64E Section 34

T2N R64E Section 35

T2N R64E Section 36

T2N R65E Section 31

T2N R65E Section 32

T1N R64E Section 3

T1N R64E Section 2

T1N R64E Section 1

T1N R65E Section 6

T1N R65E Section 5

T1N R64E Section 10

T1N R64E Section 11

T1N R64E Section 12

T1N R65E Section 7

T1N R65E Section 8

Middle Reservoir

Ballfrog Reservoir

Coyote Wash

DEPRESSION

VALLEY

Corral

Mile Marker

Major Road

Quarter Quarter Boundary

Proposed Facilities

Permanent Facility Right-of-Way

Temporary Construction Right-of-Way

Facility Structure

Proposed Rights-of-Way

Pipeline Permanent Right-of-Way

Pipeline Temporary Construction Right-of-Way

Power Line Permanent Right-of-Way

0 0.25 0.5 0.75 1 Miles

1: 24,000

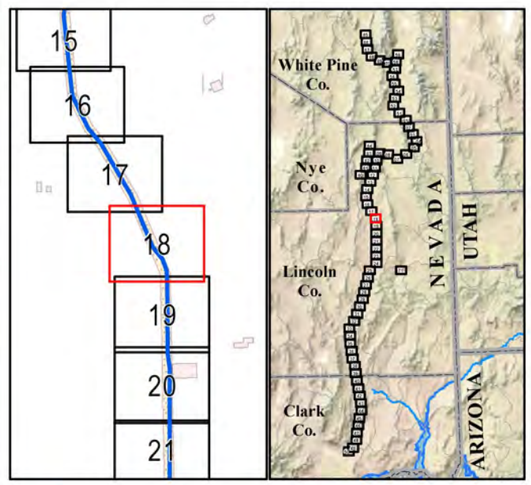

The information depicted on this map represents data collected from various sources by the Southern Nevada Water Authority and is intended for planning purposes only.

Map ID 19431 RH/BP

SHEET 18 OF 71 SEPT 2012

TOPOGRAPHIC MAPS

CONCEPTUAL PLAN OF DEVELOPMENT

Clark, Lincoln, and White Pine Counties Groundwater Development Project

Main Mile 74

Main Mile 75

Main Mile 76

Main Mile 77

Pipeline Staging Area

Utility Corridor

Bureau of Land Management

Bureau of Land Management

T1N R64E Section 10

T1N R64E Section 11

T1N R64E Section 13

T1N R64E Section 14

T1N R64E Section 15

T1N R64E Section 22

T1N R64E Section 23

T1N R64E Section 24

T1N R64E Section 25

T1N R64E Section 26

T1N R64E Section 27

Section 7

T1N R65E Section 17

T1N R65E Section 18

T1N R65E Section 19

T1N R65E Section 20

T1N R65E Section 29

T1N R65E Section 30

- Mile Marker
- Major Road
- Quarter Quarter Boundary

Proposed Facilities

- Permanent Facility Right-of-Way
- Temporary Construction Right-of-Way
- Facility Structure

Proposed Rights-of-Way

- Pipeline Permanent Right-of-Way
- Pipeline Temporary Construction Right-of-Way
- Power Line Permanent Right-of-Way

0 0.25 0.5 0.75 1 Miles

1: 24,000

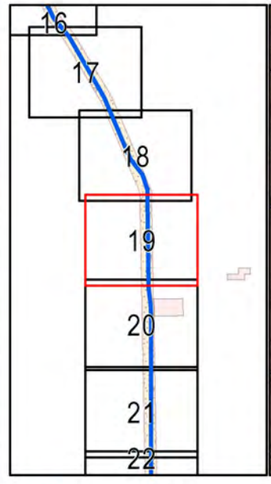

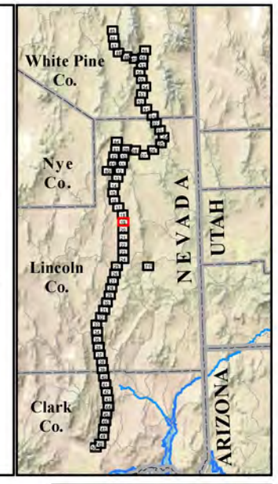

N W E S

The information depicted on this map represents data collected from various sources by the Southern Nevada Water Authority and is intended for planning purposes only.

TOPOGRAPHIC MAPS

CONCEPTUAL PLAN OF DEVELOPMENT

Clark, Lincoln, and White Pine Counties Groundwater Development Project

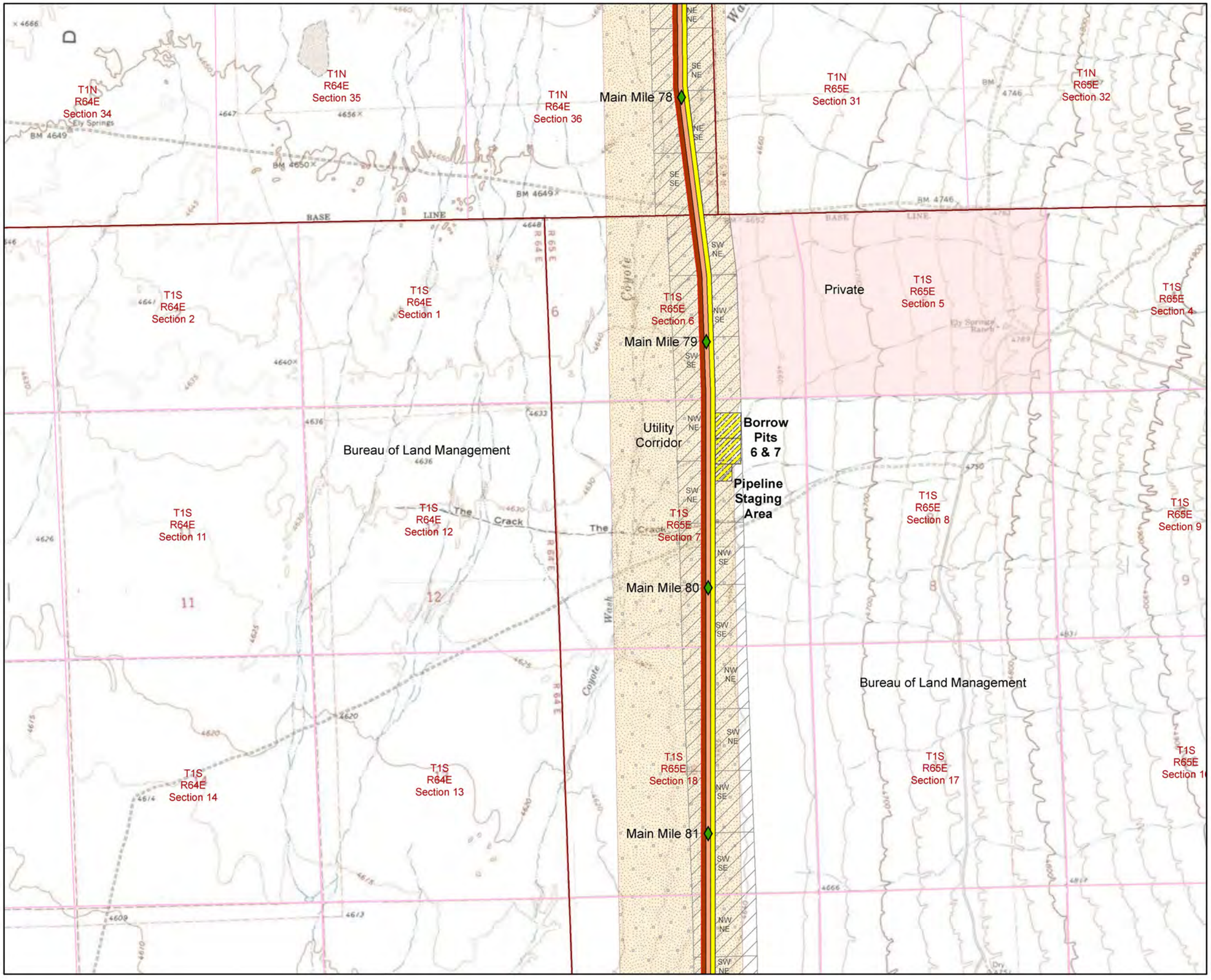

Mile Marker

Major Road

Quarter Quarter Boundary

Proposed Facilities

Permanent Facility Right-of-Way

Temporary Construction Right-of-Way

Facility Structure

Proposed Rights-of-Way

Pipeline Permanent Right-of-Way

Pipeline Temporary Construction Right-of-Way

Power Line Permanent Right-of-Way

0 0.25 0.5 0.75 1 Miles

1: 24,000

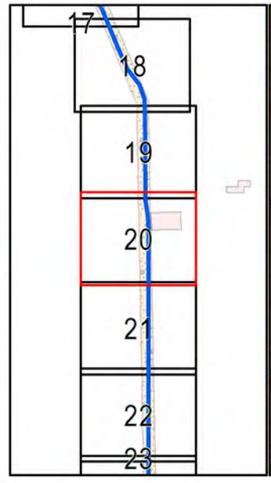

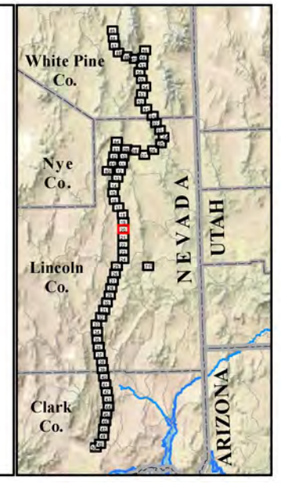

N W E S

The information depicted on this map represents data collected from various sources by the Southern Nevada Water Authority and is intended for planning purposes only.

Map ID 19431 RH/BP

SHEET 20 OF 71

SEPT 2012