TOPOGRAPHIC MAPS

CONCEPTUAL PLAN OF DEVELOPMENT

Clark, Lincoln, and White Pine Counties Groundwater Development Project

Main Mile 162

Main Mile 163

Main Mile 164

Main Mile 165

Temporary Nursery Area

Pipeline Staging Area

Utility Corridor

Utility Corridor

Bureau of Land Management

Bureau of Land Management

Desert National Wildlife Range US Fish & Wildlife Service

T13S R63E Section 30

T13S R63E Section 29

T13S R63E Section 28

T13S R63E Section 27

T13S R63E Section 26

T13S R63E Section 31

T13S R63E Section 32

T13S R63E Section 33

T13S R63E Section 34

T13S R63E Section 35

T13 1/2S R63E Section 31

T13 1/2S R63E Section 32

T13 1/2S R63E Section 33

T13 1/2S R63E Section 34

T14S R63E Section 6

T14S R63E Section 5

T14S R63E Section 4

T14S R63E Section 3

93

ALLEY

Proposed Facilities

- Mile Marker
- Major Road
- Quarter Quarter Boundary
- Permanent Facility Right-of-Way
- Temporary Construction Right-of-Way
- Facility Structure

Proposed Rights-of-Way

- Pipeline Permanent Right-of-Way
- Pipeline Temporary Construction Right-of-Way
- Power Line Permanent Right-of-Way

0 0.25 0.5 0.75 1 Miles

1: 24,000

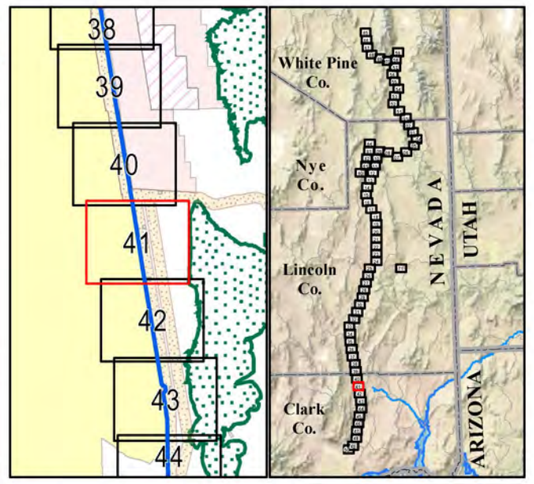

The information depicted on this map represents data collected from various sources by the Southern Nevada Water Authority and is intended for planning purposes only.

Map ID 19431 RH/BP

SHEET 41 OF 71

SEPT 2012

TOPOGRAPHIC MAPS

CONCEPTUAL PLAN OF DEVELOPMENT

Clark, Lincoln, and White Pine Counties Groundwater Development Project

Main Mile 166

Temporary Nursery Area

Main Mile 167

Pipeline Staging Area

Main Mile 168

Utility Corridor

Main Mile 169

Temporary Nursery Area

Utility Corridor

T14S R63E Section 7

T14S R63E Section 8

T14S R63E Section 9

T14S R63E Section 10

T14S R63E Section 11

T14S R63E Section 14

T14S R63E Section 15

T14S R63E Section 16

T14S R63E Section 17

T14S R63E Section 18

T14S R63E Section 19

T14S R63E Section 20

T14S R63E Section 21

T14S R63E Section 22

T14S R63E Section 23

T14S R63E Section 26

T14S R63E Section 27

T14S R63E Section 28

T14S R63E Section 29

T14S R63E Section 30

Bureau of Land Management

Desert National Wildlife Range US Fish & Wildlife Service

Arrow Canyon BLM Designated Wilderness Area

93

Mile Marker

Major Road

Quarter Quarter Boundary

Proposed Facilities

- Permanent Facility Right-of-Way
- Temporary Construction Right-of-Way
- Facility Structure

Proposed Rights-of-Way

- Pipeline Permanent Right-of-Way
- Pipeline Temporary Construction Right-of-Way
- Power Line Permanent Right-of-Way

0 0.25 0.5 0.75 1 Miles

1: 24,000

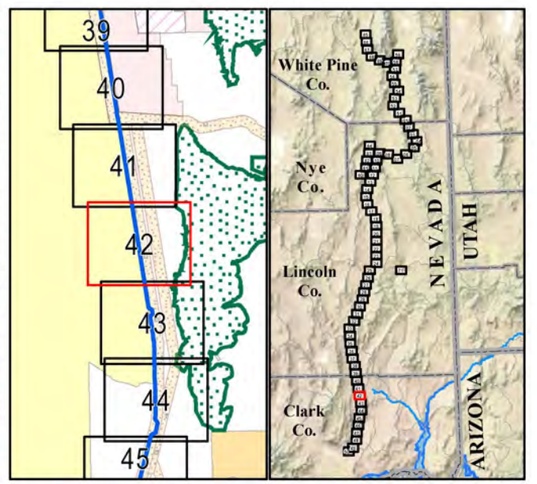

The information depicted on this map represents data collected from various sources by the Southern Nevada Water Authority and is intended for planning purposes only.

Map ID 19431 RH/BP

SHEET 42 OF 71

SEPT 2012

TOPOGRAPHIC MAPS

CONCEPTUAL PLAN OF DEVELOPMENT

Clark, Lincoln, and White Pine Counties Groundwater Development Project

Main Mile 170

Main Mile 171

Main Mile 172

Main Mile 173

Pipeline Staging Area

Temporary Nursery Area

T14S R63E Section 32

T14S R63E Section 33

T14S R63E Section 34

T14S R63E Section 35

T14S R63E Section 3

T15S R63E Section 5

T15S R63E Section 4

T15S R63E Section 3

T15S R63E Section 2

T15S R63E Section

T15S R63E Section 8

T15S R63E Section 9

T15S R63E Section 10

T15S R63E Section 11

T15S R63E Section 17

T15S R63E Section 16

T15S R63E Section 15

T15S R63E Section 14

Desert National Wildlife Range
US Fish & Wildlife Service

Utility Corridor

Utility Corridor

Arrow Canyon BLM Designated Wilderness Area

Bureau of Land Management

93

Mile Marker

Major Road

Quarter Quarter Boundary

Proposed Facilities

- Permanent Facility Right-of-Way
- Temporary Construction Right-of-Way
- Facility Structure

Proposed Rights-of-Way

- Pipeline Permanent Right-of-Way
- Pipeline Temporary Construction Right-of-Way
- Power Line Permanent Right-of-Way

0 0.25 0.5 0.75 1 Miles

1: 24,000

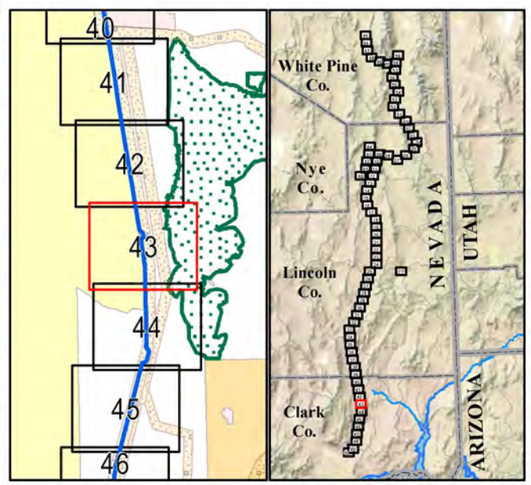

The information depicted on this map represents data collected from various sources by the Southern Nevada Water Authority and is intended for planning purposes only.

Map ID 19431 RH/BP

SHEET 43 OF 71

SEPT 2012

TOPOGRAPHIC MAPS

CONCEPTUAL PLAN OF DEVELOPMENT

Clark, Lincoln, and White Pine Counties Groundwater Development Project

Section 17 | Section 16 | Section 15

Desert National Wildlife Range
US Fish & Wildlife Service

Main Mile 174

T15S R63E Section 20 | T15S R63E Section 21 | T15S R63E Section 22 | T15S R63E Section 23 | T15S R63E Section 24

Arrow Canyon BLM Designated Wilderness Area

Pipeline Staging Area

Main Mile 175

Bureau of Land Management

T15S R63E Section 29 | T15S R63E Section 28 | T15S R63E Section 27 | T15S R63E Section 26 | T15S R63E Section 25

93

Utility Corridor

Bureau of Land Management

Main Mile 176

T15S R63E Section 32 | T15S R63E Section 33 | T15S R63E Section 34 | T15S R63E Section 35 | T15S R63E Section 36

Main Mile 177

Pipeline Staging Area

T16S | T16S | T16S R63E

LAS VEGAS RANGE

Mile Marker

Major Road

Quarter Quarter Boundary

Proposed Facilities

- Permanent Facility Right-of-Way
- Temporary Construction Right-of-Way
- Facility Structure

Proposed Rights-of-Way

- Pipeline Permanent Right-of-Way
- Pipeline Temporary Construction Right-of-Way
- Power Line Permanent Right-of-Way

0 0.25 0.5 0.75 1 Miles

1: 24,000

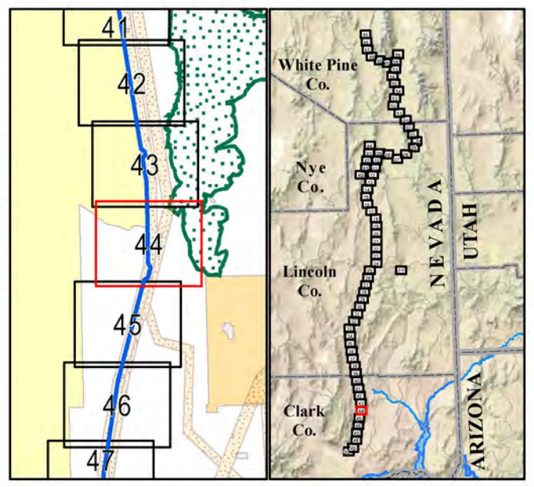

The information depicted on this map represents data collected from various sources by the Southern Nevada Water Authority and is intended for planning purposes only.

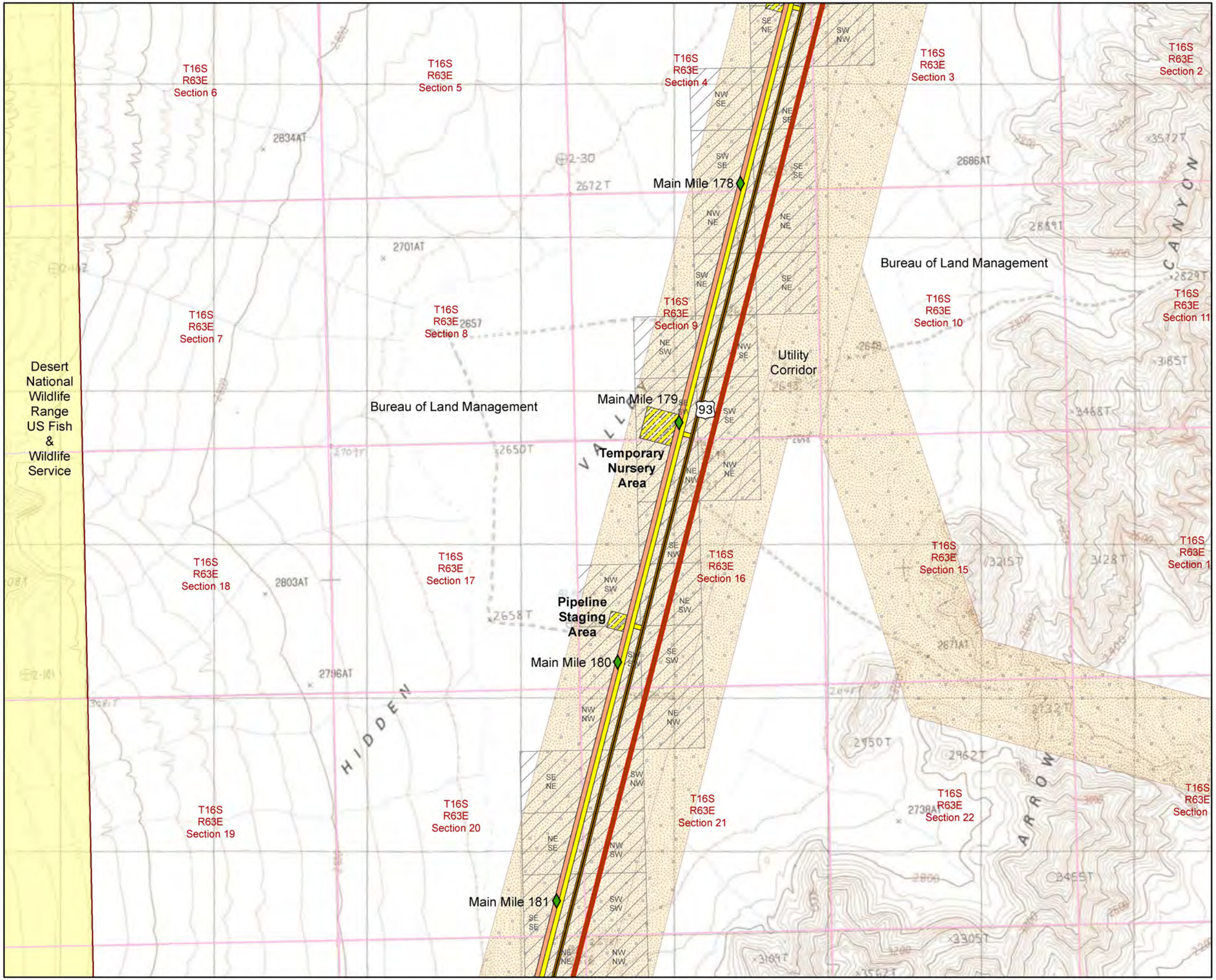

TOPOGRAPHIC MAPS

CONCEPTUAL PLAN OF DEVELOPMENT

Clark, Lincoln, and White Pine Counties Groundwater Development Project

Mile Marker

Major Road

Quarter Quarter Boundary

Proposed Facilities

Permanent Facility Right-of-Way

Temporary Construction Right-of-Way

Facility Structure

Proposed Rights-of-Way

Pipeline Permanent Right-of-Way

Pipeline Temporary Construction Right-of-Way

Power Line Permanent Right-of-Way

0 0.25 0.5 0.75 1 Miles

1: 24,000

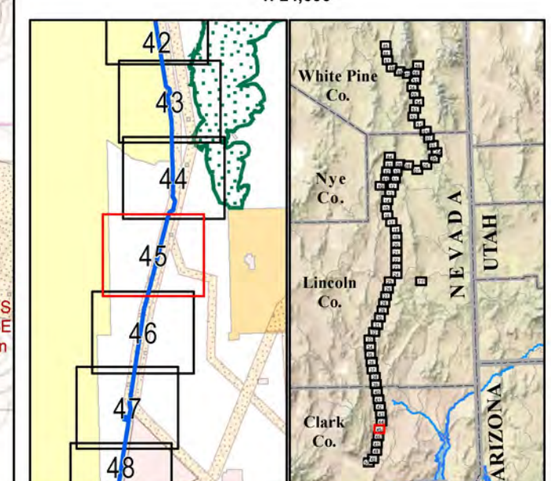

The information depicted on this map represents data collected from various sources by the Southern Nevada Water Authority and is intended for planning purposes only.

Map ID 19431 RH/BP SHEET 45 OF 71 SEPT 2012

TOPOGRAPHIC MAPS

CONCEPTUAL PLAN OF DEVELOPMENT

Clark, Lincoln, and White Pine Counties Groundwater Development Project

T16S R62E Section 25

T16S R63E Section 30

T16S R63E Section 29

T16S R63E Section 28

T16S R63E Section 27

Desert National Wildlife Range
US Fish & Wildlife Service

Main Mile 182

Utility Corridor

93

Bureau of Land Management

Pipeline Staging Area

Main Mile 183

T16S R62E Section 36

T16S R63E Section 31

T16S R63E Section 32

T16S R63E Section 33

T16S R63E Section 34

T17S R63E Section 7

T17S R63E Section 8

T17S R63E Section 9

T17S R63E Section 10

T17S R63E Section 11

Bureau of Land Management

Main Mile 184

Temporary Nursery Area

RANGE

T17S R63E Section 18

T17S R63E Section 17

T17S R63E Section 16

T17S R63E Section 15

T17S R63E Section 14

Main Mile 185

Mile Marker

Major Road

Quarter Quarter Boundary

Proposed Facilities

Permanent Facility Right-of-Way

Temporary Construction Right-of-Way

Facility Structure

Proposed Rights-of-Way

Pipeline Permanent Right-of-Way

Pipeline Temporary Construction Right-of-Way

Power Line Permanent Right-of-Way

0 0.25 0.5 0.75 1 Miles

1: 24,000

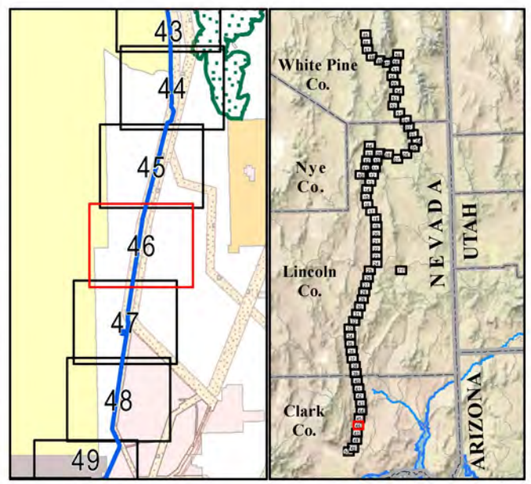

The information depicted on this map represents data collected from various sources by the Southern Nevada Water Authority and is intended for planning purposes only.

Map ID 19431 RH/BP

SHEET 46 OF 71

SEPT 2012

TOPOGRAPHIC MAPS

CONCEPTUAL PLAN OF DEVELOPMENT

Clark, Lincoln, and White Pine Counties Groundwater Development Project

Main Mile 185

Main Mile 186

Main Mile 187

Main Mile 188

Pipeline Staging Area

Buried Storage Reservoir and Water Treatment Facility Site

Temporary Nursery Area

Pipeline Staging Area

Utility Corridor

Bureau of Land Management

Bureau of Land Management

Private

Desert National Wildlife Range US Fish & Wildlife Service

T17S R63E Section 19

T17S R63E Section 20

T17S R63E Section 21

T17S R63E Section 22

T17S R63E Section 27

T17S R63E Section 28

T17S R63E Section 29

T17S R63E Section 30

T17S R63E Section 31

T17S R63E Section 32

T17S R63E Section 33

T17S R63E Section 34

T18S R62E Section 1

T18S R63E Section 6

T18S R63E Section 5

T18S R63E Section 4

T18S R63E Section 3

BIBLE 2350

93

Mile Marker

Major Road

Quarter Quarter Boundary

Proposed Facilities

Permanent Facility Right-of-Way

Temporary Construction Right-of-Way

Facility Structure

Proposed Rights-of-Way

Pipeline Permanent Right-of-Way

Pipeline Temporary Construction Right-of-Way

Power Line Permanent Right-of-Way

0 0.25 0.5 0.75 1 Miles

1: 24,000

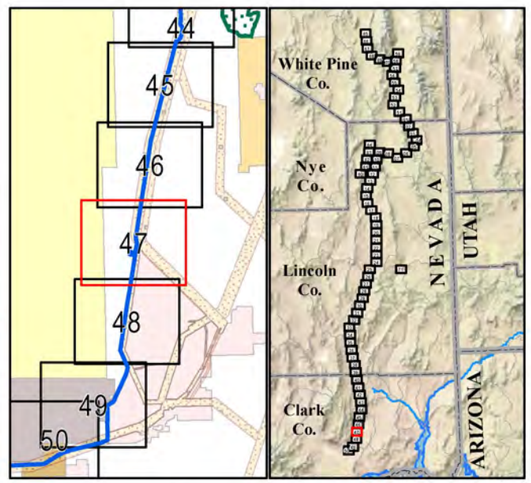

The information depicted on this map represents data collected from various sources by the Southern Nevada Water Authority and is intended for planning purposes only.

TOPOGRAPHIC MAPS

CONCEPTUAL PLAN OF DEVELOPMENT

Clark, Lincoln, and White Pine Counties Groundwater Development Project

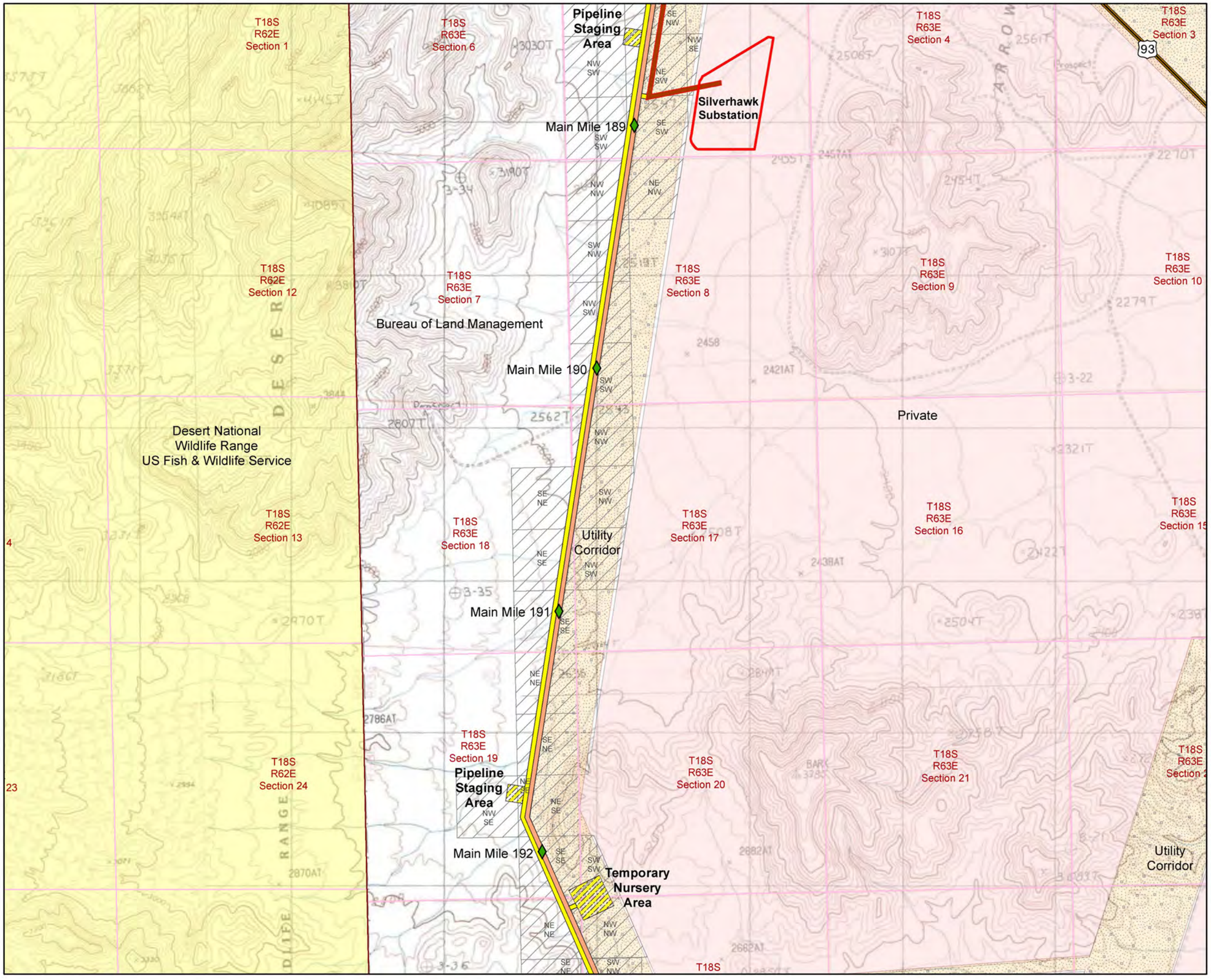

- Mile Marker
- Major Road
- Quarter Quarter Boundary

Proposed Facilities

- Permanent Facility Right-of-Way
- Temporary Construction Right-of-Way
- Facility Structure

Proposed Rights-of-Way

- Pipeline Permanent Right-of-Way
- Pipeline Temporary Construction Right-of-Way
- Power Line Permanent Right-of-Way

0 0.25 0.5 0.75 1 Miles

1: 24,000

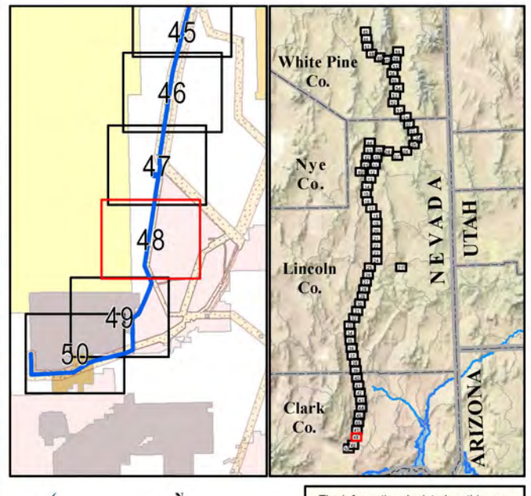

The information depicted on this map represents data collected from various sources by the Southern Nevada Water Authority and is intended for planning purposes only.

Map ID 19431 RH/BP

SHEET 48 OF 71

SEPT 2012

TOPOGRAPHIC MAPS

CONCEPTUAL PLAN OF DEVELOPMENT

Clark, Lincoln, and White Pine Counties Groundwater Development Project

T18S R62E Section 27
T18S R62E Section 26
T18S R62E Section 25
Desert National Wildlife Range US Fish & Wildlife Service
T18S R62E Section 34
T18S R62E Section 35
T18S R62E Section 36
T18S R63E Section 29
Private
T18S R63E Section 30
Pipeline Staging Area
Bureau of Land Management
Main Mile 193
Tunnel
Private
Utility Corridor
T18S R63E Section 31
T18S R63E Section 32
Main Mile 194
Private
Tunnel
T19S R62E Section 3
T19S R62E Section 2
T19S R62E Section 1
Nellis Air Force Base Department of Defense
Main Mile 195
T19S R63E Section 6
T19S R63E Section 5
T19S R62E Section 10
T19S R62E Section 11
T19S R62E Section 12
Pipeline Staging Area
Main Mile 196
T19S R63E Section 7
Utility Corridor
T19S R63E Section 8
Private
State of Nevada
Pipeline Staging Area
Main Mile 197
Bureau of Land Management

- Mile Marker
- Major Road
- Quarter Quarter Boundary

Proposed Facilities

- Permanent Facility Right-of-Way
- Temporary Construction Right-of-Way
- Facility Structure

Proposed Rights-of-Way

- Pipeline Permanent Right-of-Way
- Pipeline Temporary Construction Right-of-Way
- Power Line Permanent Right-of-Way

0 0.25 0.5 0.75 1 Miles

1: 24,000

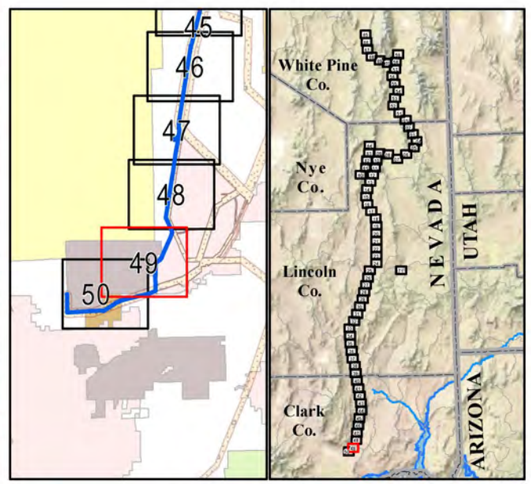

The information depicted on this map represents data collected from various sources by the Southern Nevada Water Authority and is intended for planning purposes only.

Map ID 19431 RH/BP

SEPT 2012

TOPOGRAPHIC MAPS

CONCEPTUAL PLAN OF DEVELOPMENT

Clark, Lincoln, and White Pine Counties Groundwater Development Project

- Mile Marker
- Major Road
- Quarter Quarter Boundary

Proposed Facilities

- Permanent Facility Right-of-Way
- Temporary Construction Right-of-Way
- Facility Structure

Proposed Rights-of-Way

- Pipeline Permanent Right-of-Way
- Pipeline Temporary Construction Right-of-Way
- Power Line Permanent Right-of-Way

0 0.25 0.5 0.75 1 Miles

1: 24,000

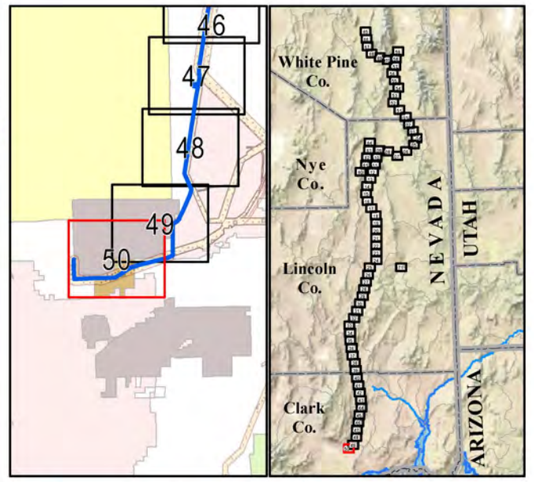

The information depicted on this map represents data collected from various sources by the Southern Nevada Water Authority and is intended for planning purposes only.

Map ID 19431 RH/BP SHEET 50 OF 71 SEPT 2012