TOPOGRAPHIC MAPS

CONCEPTUAL PLAN OF DEVELOPMENT

Clark, Lincoln, and White Pine Counties Groundwater Development Project

Mile Marker

Major Road

Quarter Quarter Boundary

Proposed Facilities

Permanent Facility Right-of-Way

Temporary Construction Right-of-Way

Facility Structure

Proposed Rights-of-Way

Pipeline Permanent Right-of-Way

Pipeline Temporary Construction Right-of-Way

Power Line Permanent Right-of-Way

0 0.25 0.5 0.75 1 Miles

1: 24,000

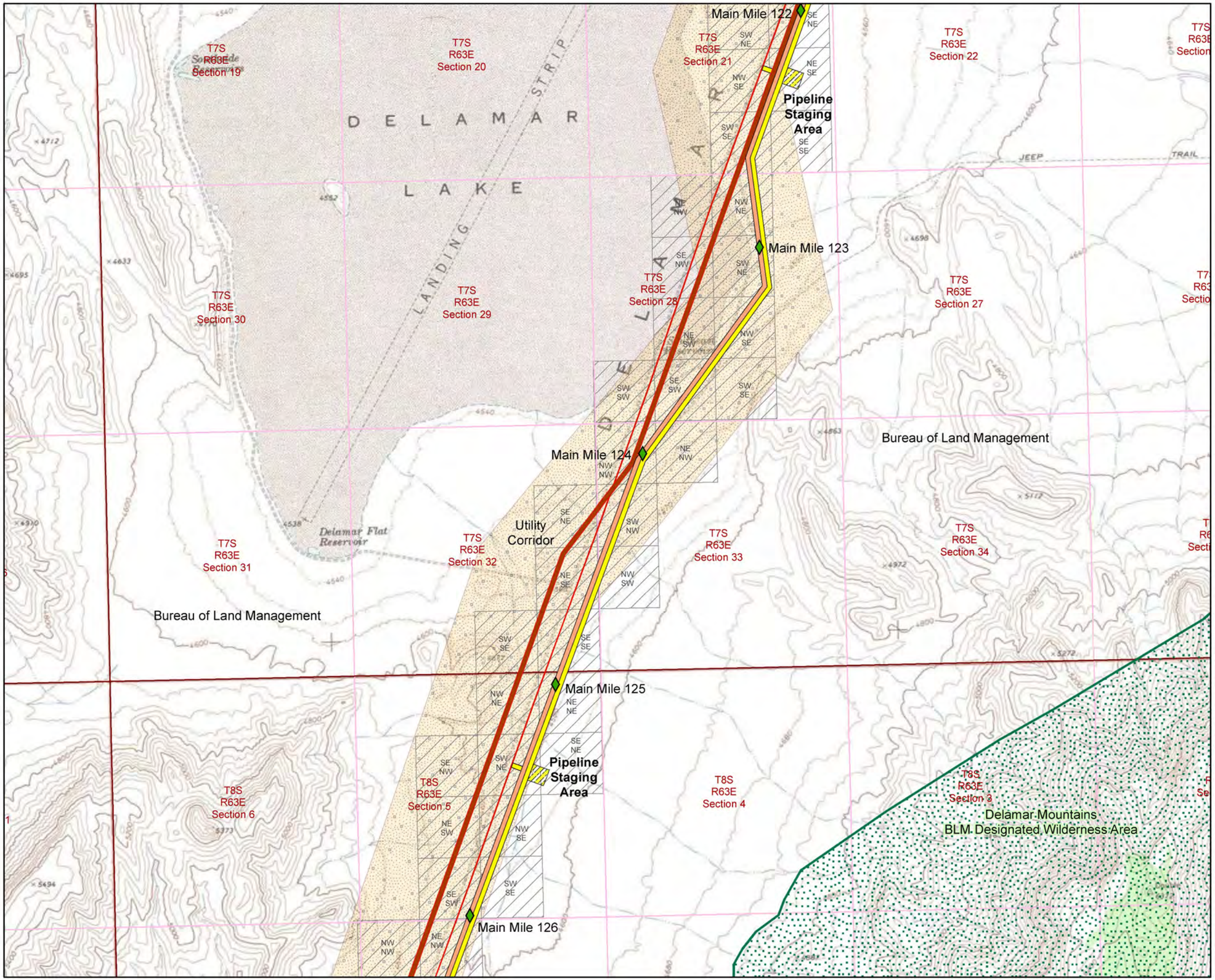

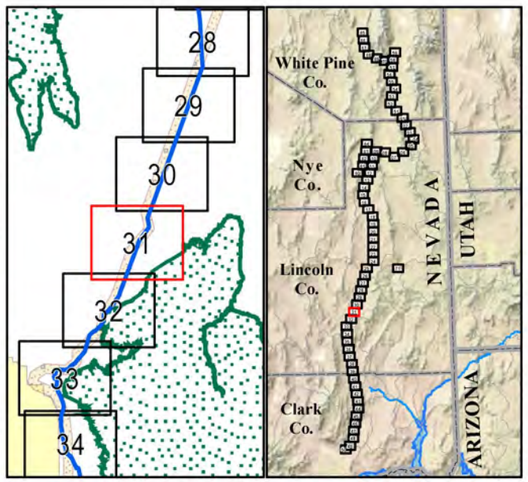

The information depicted on this map represents data collected from various sources by the Southern Nevada Water Authority and is intended for planning purposes only.

Map ID 19431 RH/BP

SHEET 31 OF 71

SEPT 2012

TOPOGRAPHIC MAPS

CONCEPTUAL PLAN OF DEVELOPMENT

Clark, Lincoln, and White Pine Counties Groundwater Development Project

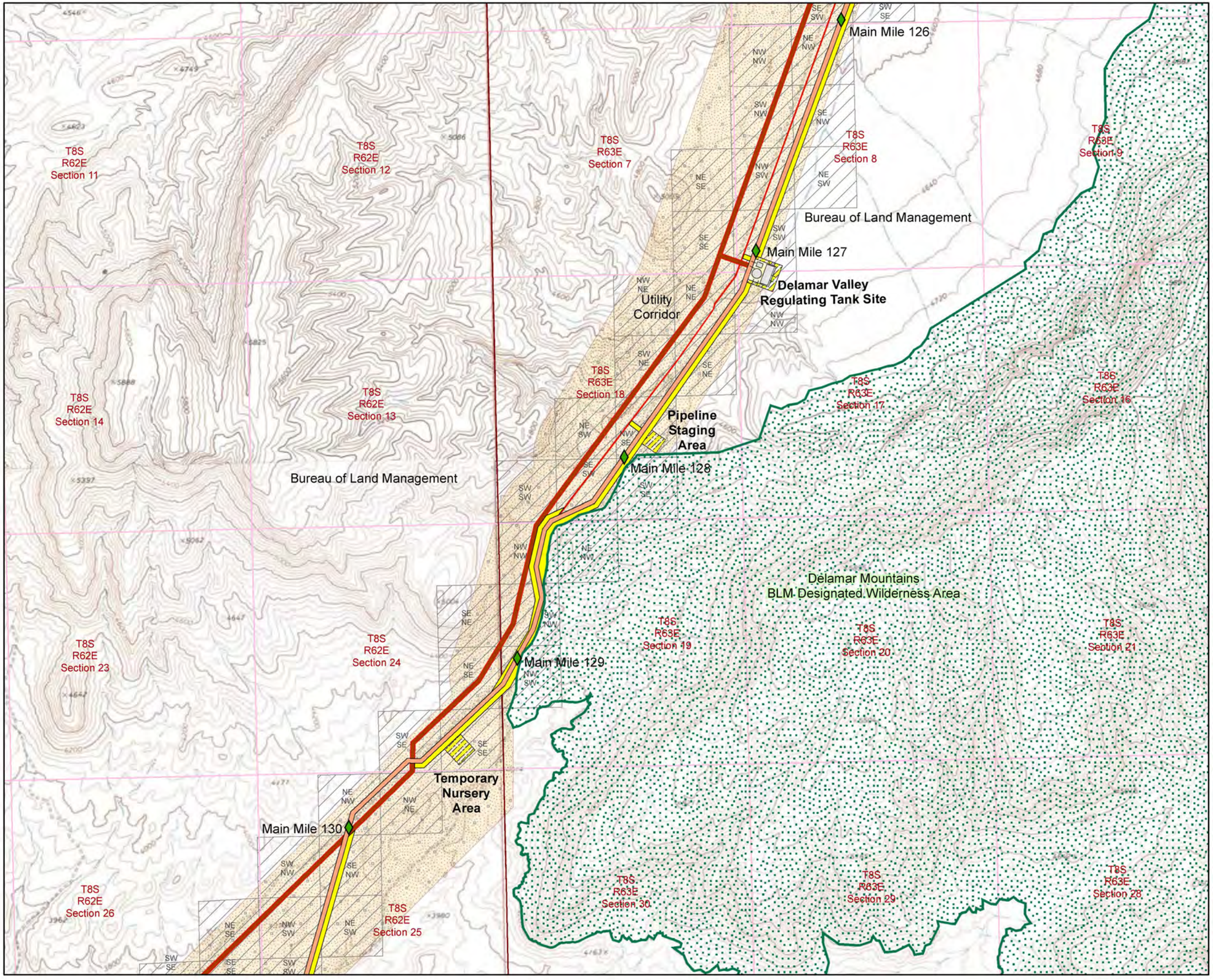

Mile Marker

Major Road

Quarter Quarter Boundary

Proposed Facilities

Permanent Facility Right-of-Way

Temporary Construction Right-of-Way

Facility Structure

Proposed Rights-of-Way

Pipeline Permanent Right-of-Way

Pipeline Temporary Construction Right-of-Way

Power Line Permanent Right-of-Way

0 0.25 0.5 0.75 1 Miles

1: 24,000

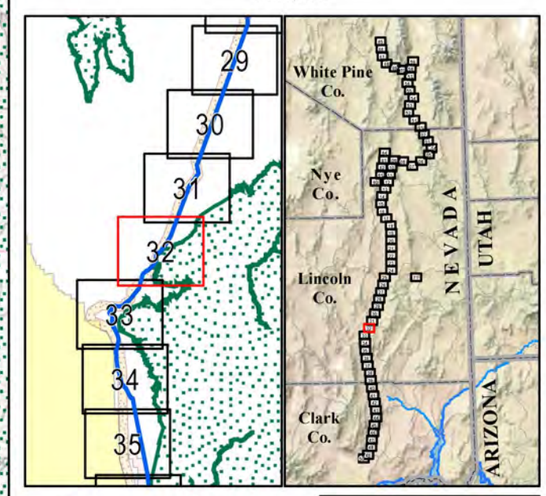

The information depicted on this map represents data collected from various sources by the Southern Nevada Water Authority and is intended for planning purposes only.

Map ID 19431 RH/BP SHEET 32 OF 71 SEPT 2012

TOPOGRAPHIC MAPS

CONCEPTUAL PLAN OF DEVELOPMENT

Clark, Lincoln, and White Pine Counties Groundwater Development Project

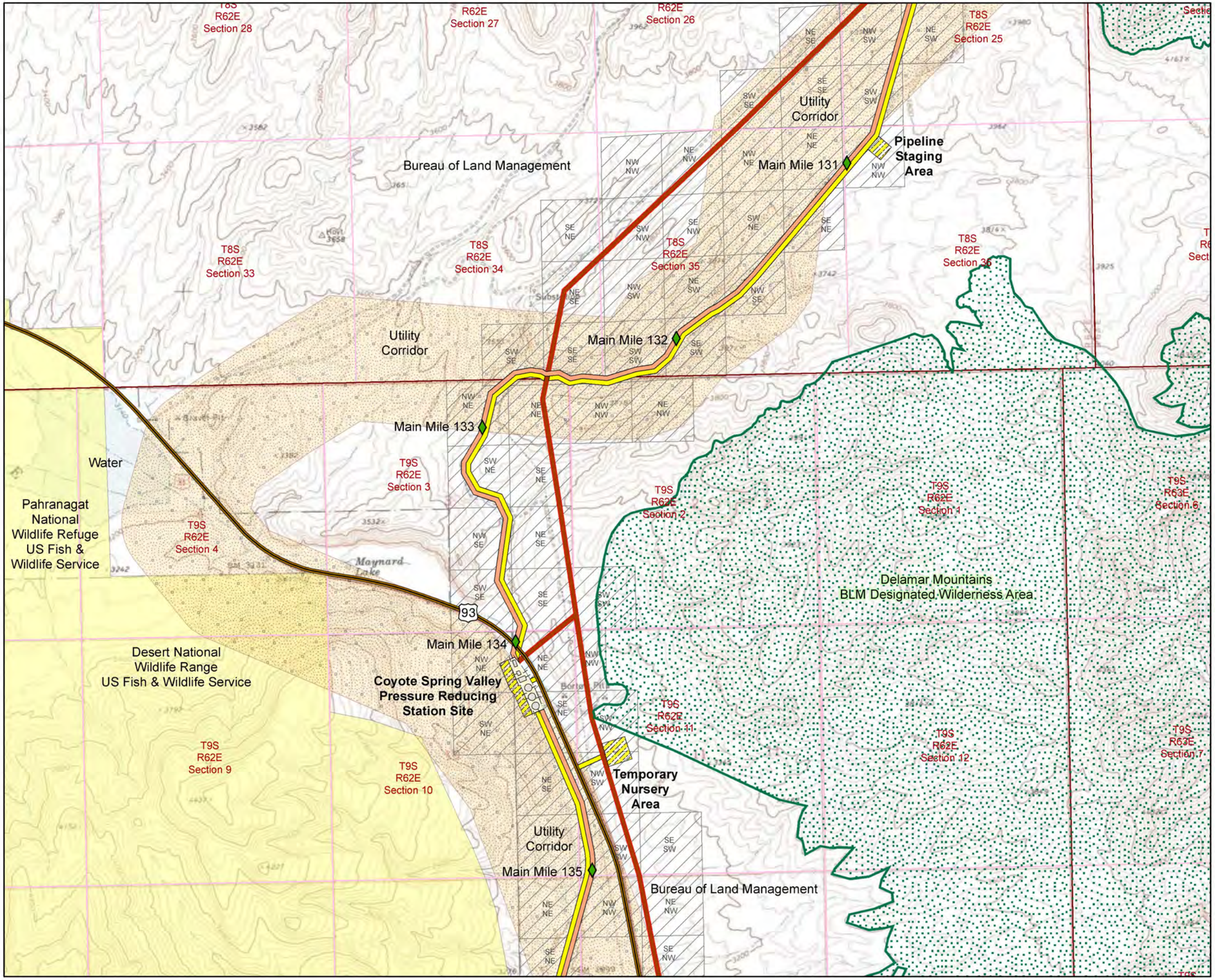

Mile Marker

Major Road

Quarter Quarter Boundary

Proposed Facilities

Permanent Facility Right-of-Way

Temporary Construction Right-of-Way

Facility Structure

Proposed Rights-of-Way

Pipeline Permanent Right-of-Way

Pipeline Temporary Construction Right-of-Way

Power Line Permanent Right-of-Way

0 0.25 0.5 0.75 1 Miles

1: 24,000

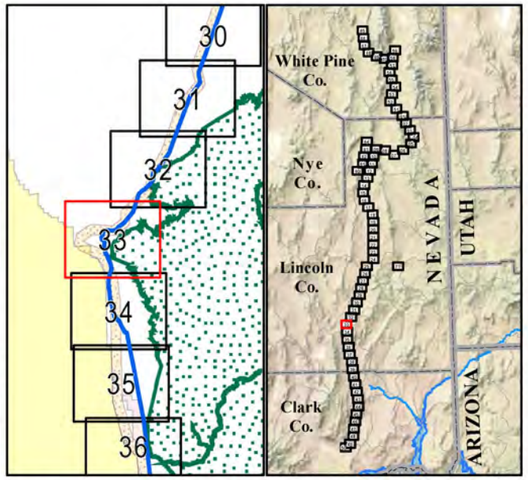

The information depicted on this map represents data collected from various sources by the Southern Nevada Water Authority and is intended for planning purposes only.

Map ID 19431 RH/BP SHEET 33 OF 71 SEPT 2012

TOPOGRAPHIC MAPS

CONCEPTUAL PLAN OF DEVELOPMENT

Clark, Lincoln, and White Pine Counties Groundwater Development Project

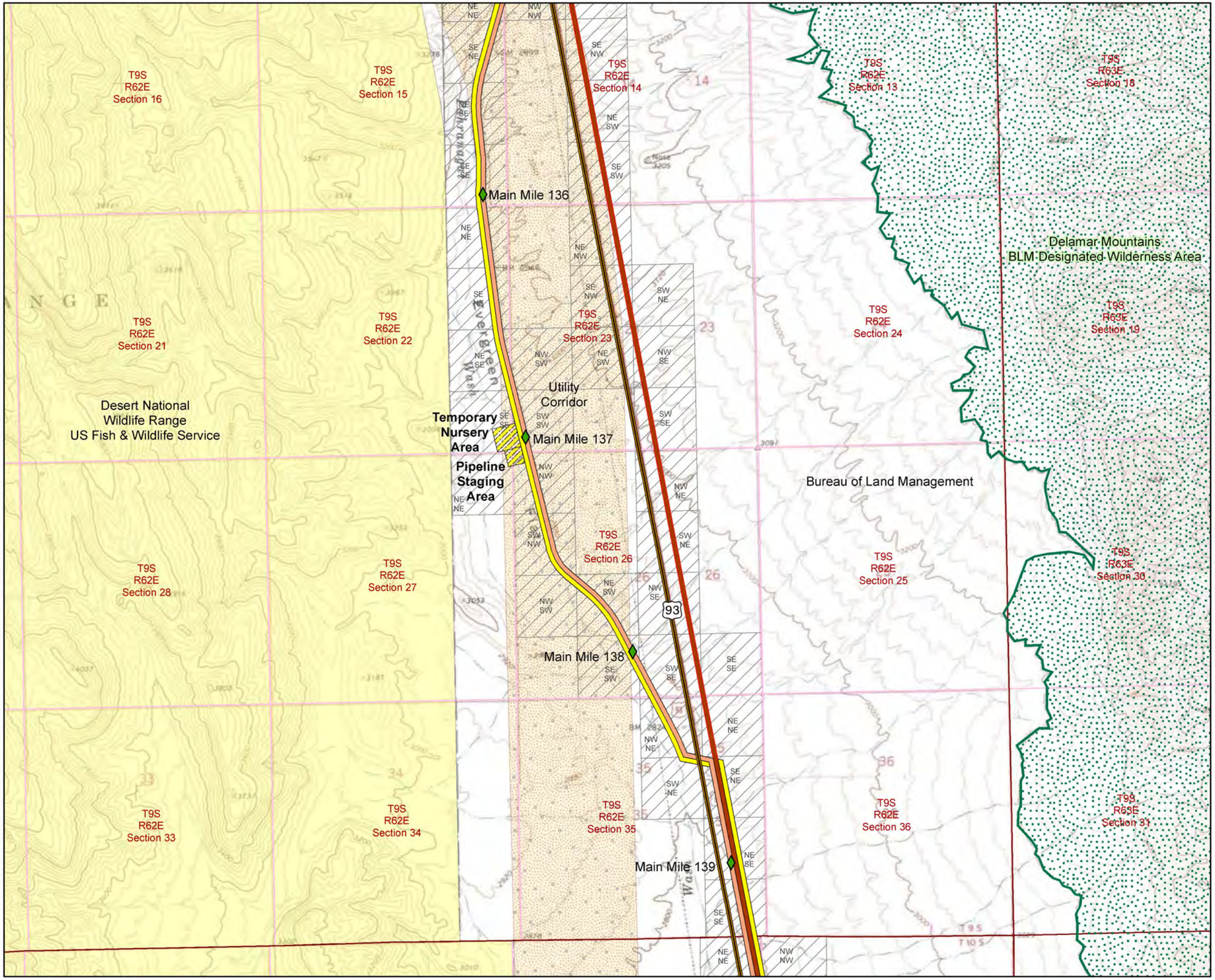

Mile Marker

Major Road

Quarter Quarter Boundary

Proposed Facilities

Permanent Facility Right-of-Way

Temporary Construction Right-of-Way

Facility Structure

Proposed Rights-of-Way

Pipeline Permanent Right-of-Way

Pipeline Temporary Construction Right-of-Way

Power Line Permanent Right-of-Way

0 0.25 0.5 0.75 1 Miles

1: 24,000

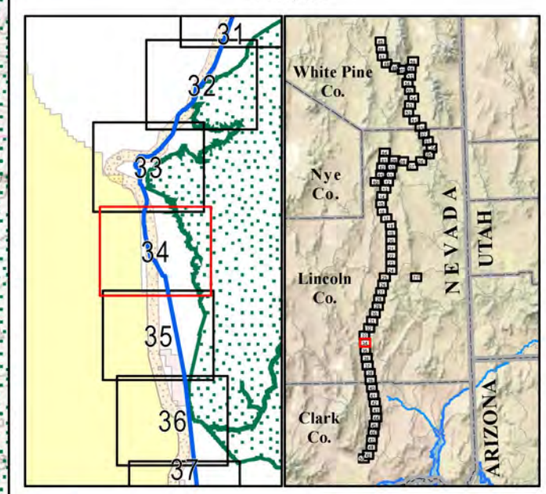

The information depicted on this map represents data collected from various sources by the Southern Nevada Water Authority and is intended for planning purposes only.

Map ID 19431 RH/BP

SHEET 34 OF 71

SEPT 2012

TOPOGRAPHIC MAPS

CONCEPTUAL PLAN OF DEVELOPMENT

Clark, Lincoln, and White Pine Counties Groundwater Development Project

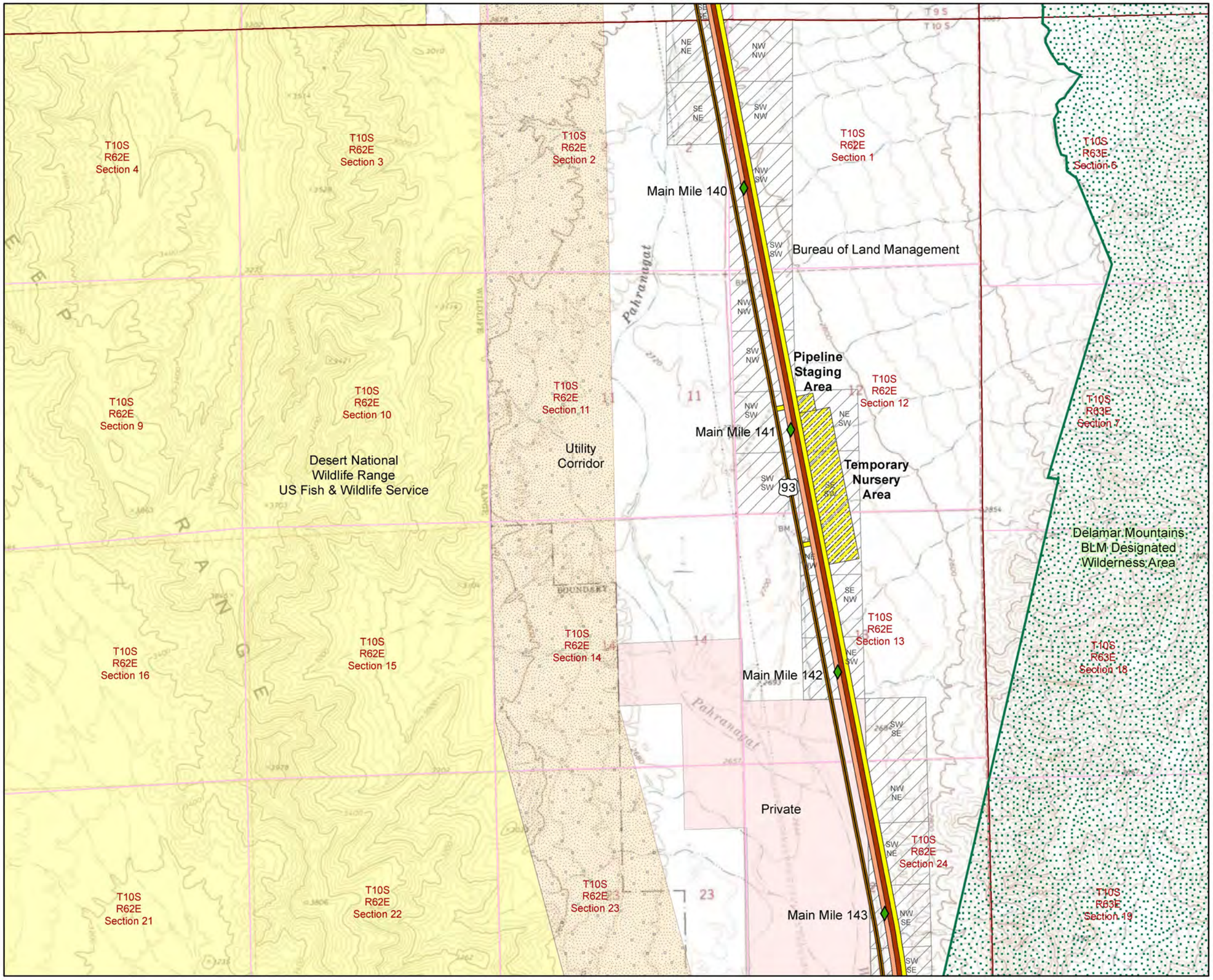

Mile Marker

Major Road

Quarter Quarter Boundary

Proposed Facilities

Permanent Facility Right-of-Way

Temporary Construction Right-of-Way

Facility Structure

Proposed Rights-of-Way

Pipeline Permanent Right-of-Way

Pipeline Temporary Construction Right-of-Way

Power Line Permanent Right-of-Way

0 0.25 0.5 0.75 1 Miles

1: 24,000

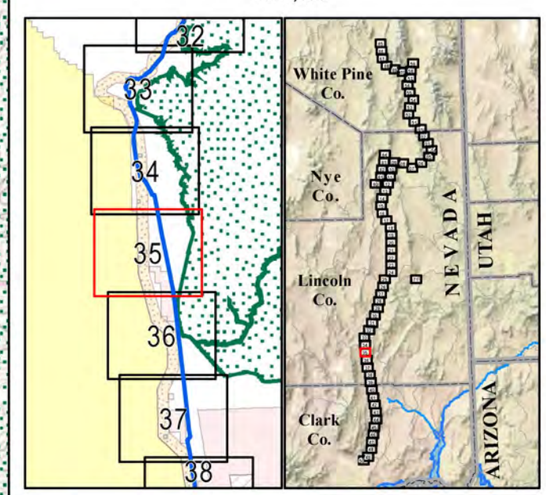

The information depicted on this map represents data collected from various sources by the Southern Nevada Water Authority and is intended for planning purposes only.

Map ID 19431 RH/BP

SHEET 35 OF 71

SEPT 2012

TOPOGRAPHIC MAPS

CONCEPTUAL PLAN OF DEVELOPMENT

Clark, Lincoln, and White Pine Counties Groundwater Development Project

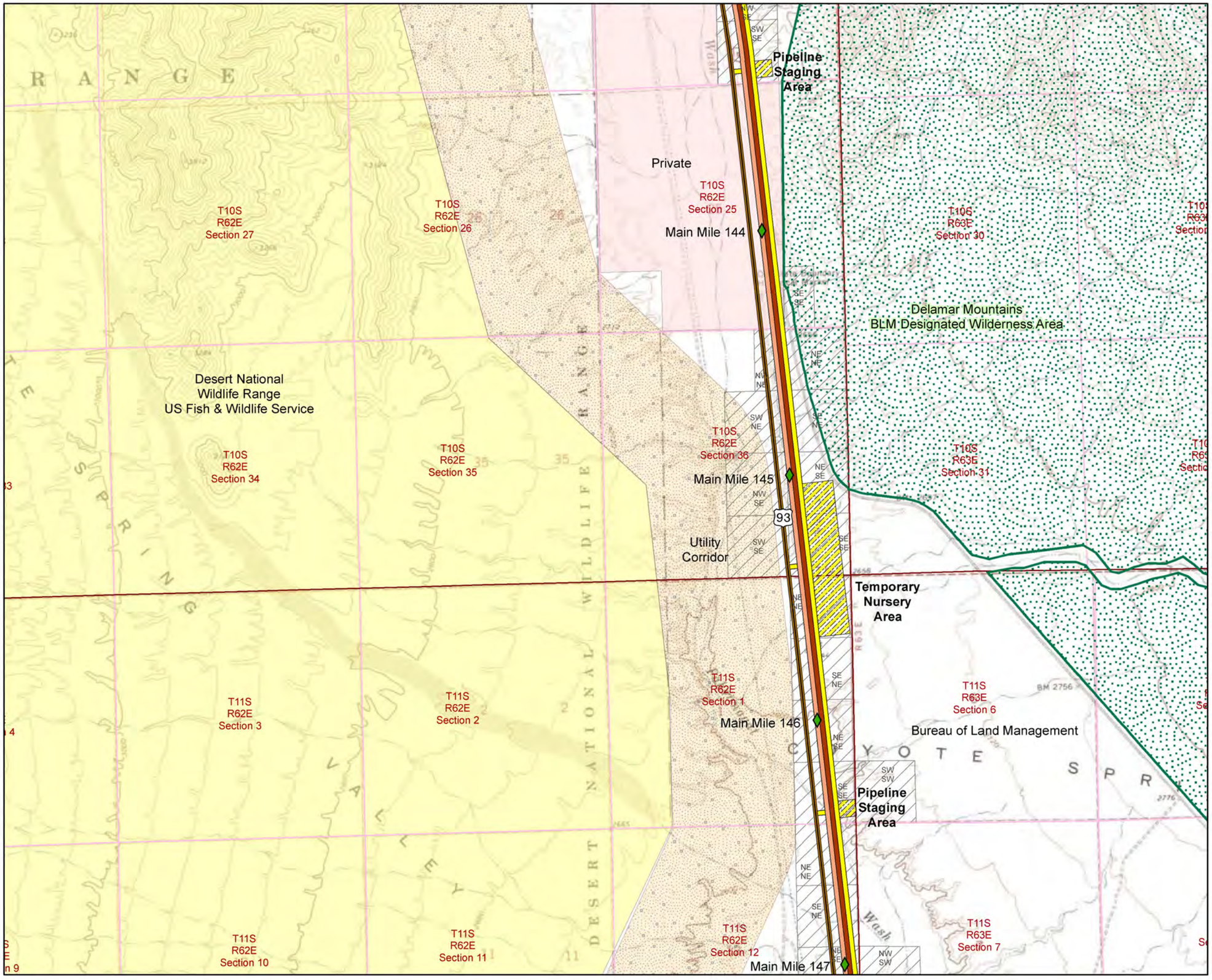

Mile Marker

Major Road

Quarter Quarter Boundary

Proposed Facilities

Permanent Facility Right-of-Way

Temporary Construction Right-of-Way

Facility Structure

Proposed Rights-of-Way

Pipeline Permanent Right-of-Way

Pipeline Temporary Construction Right-of-Way

Power Line Permanent Right-of-Way

0 0.25 0.5 0.75 1 Miles

1: 24,000

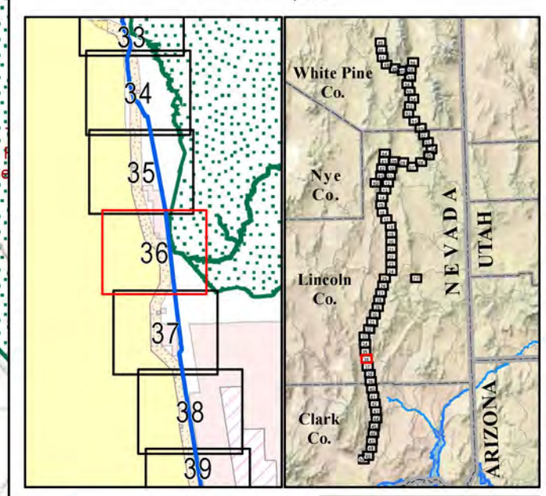

The information depicted on this map represents data collected from various sources by the Southern Nevada Water Authority and is intended for planning purposes only.

Map ID 19431 RH/BP SHEET 36 OF 71 SEPT 2012

TOPOGRAPHIC MAPS

CONCEPTUAL PLAN OF DEVELOPMENT

Clark, Lincoln, and White Pine Counties Groundwater Development Project

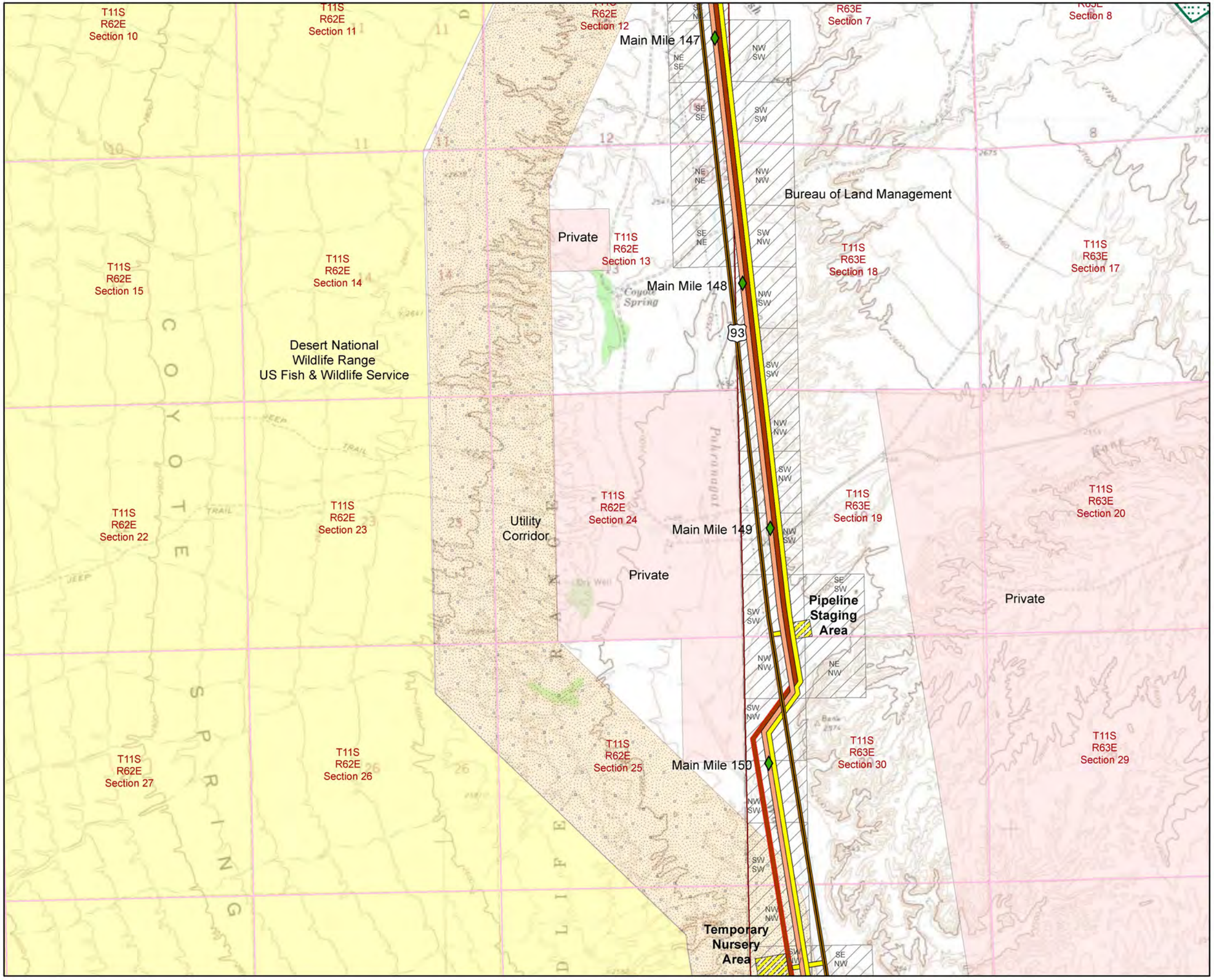

Mile Marker

Major Road

Quarter Quarter Boundary

Proposed Facilities

Permanent Facility Right-of-Way

Temporary Construction Right-of-Way

Facility Structure

Proposed Rights-of-Way

Pipeline Permanent Right-of-Way

Pipeline Temporary Construction Right-of-Way

Power Line Permanent Right-of-Way

0 0.25 0.5 0.75 1 Miles

1: 24,000

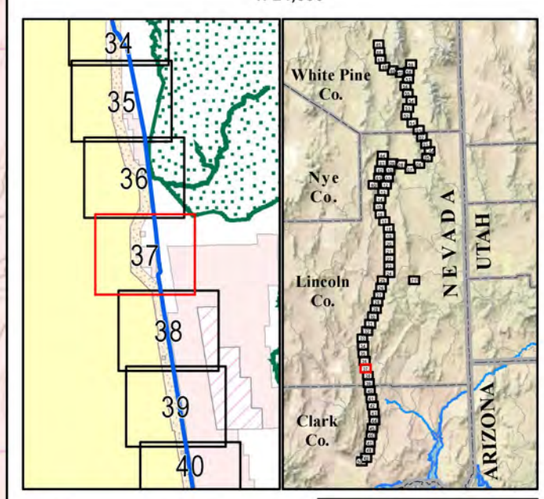

The information depicted on this map represents data collected from various sources by the Southern Nevada Water Authority and is intended for planning purposes only.

Map ID 19431 RH/BP SHEET 37 OF 71 SEPT 2012

TOPOGRAPHIC MAPS

CONCEPTUAL PLAN OF DEVELOPMENT

Clark, Lincoln, and White Pine Counties Groundwater Development Project

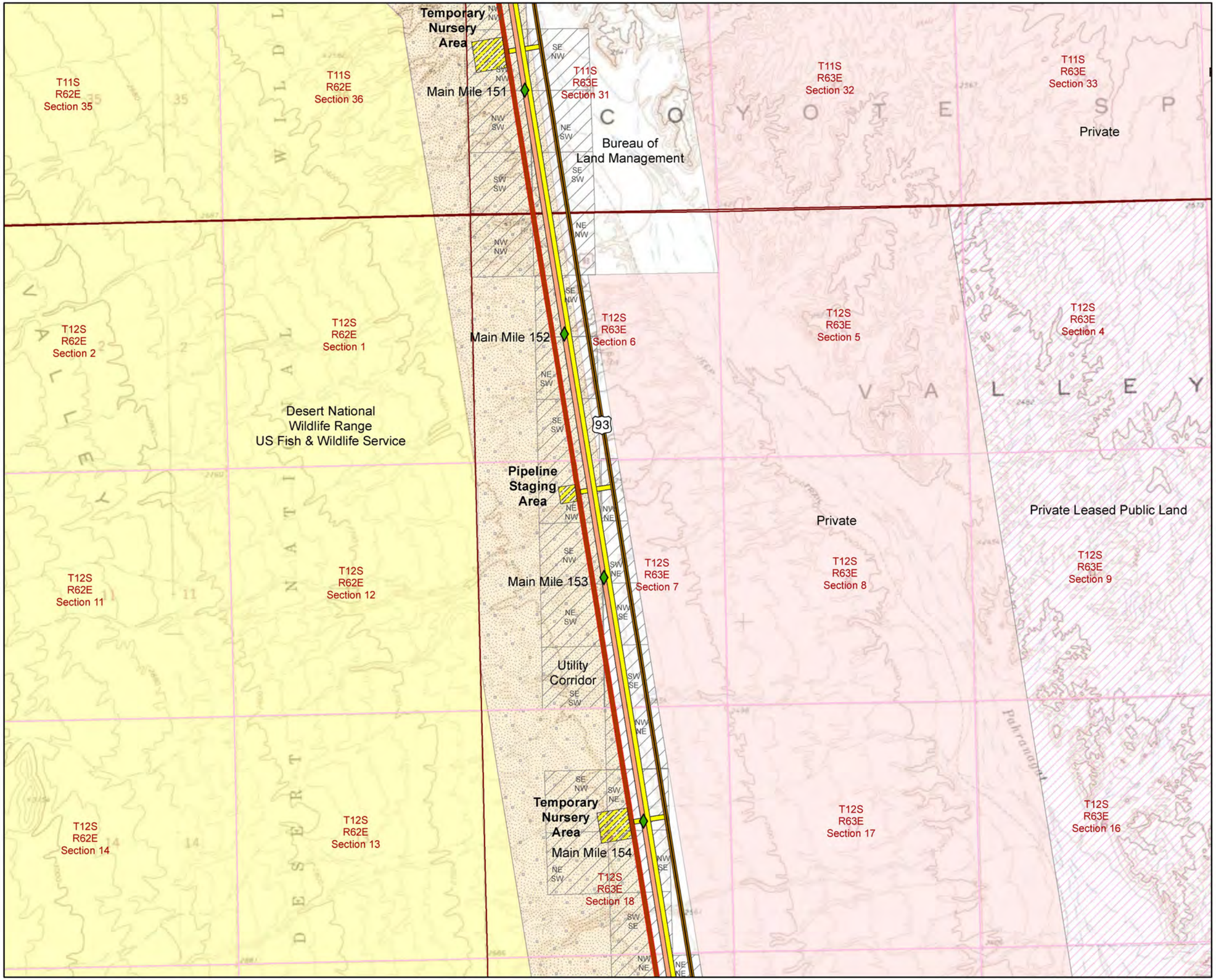

Mile Marker

Major Road

Quarter Quarter Boundary

Proposed Facilities

Permanent Facility Right-of-Way

Temporary Construction Right-of-Way

Facility Structure

Proposed Rights-of-Way

Pipeline Permanent Right-of-Way

Pipeline Temporary Construction Right-of-Way

Power Line Permanent Right-of-Way

0 0.25 0.5 0.75 1 Miles

1: 24,000

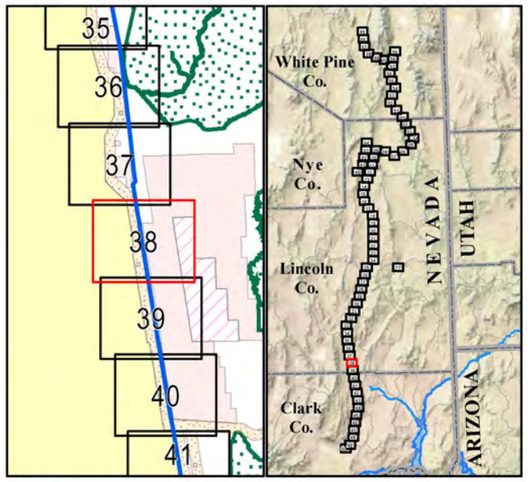

The information depicted on this map represents data collected from various sources by the Southern Nevada Water Authority and is intended for planning purposes only.

Map ID 19431 RH/BP SHEET 38 OF 71 SEPT 2012

TOPOGRAPHIC MAPS

CONCEPTUAL PLAN OF DEVELOPMENT

Clark, Lincoln, and White Pine Counties Groundwater Development Project

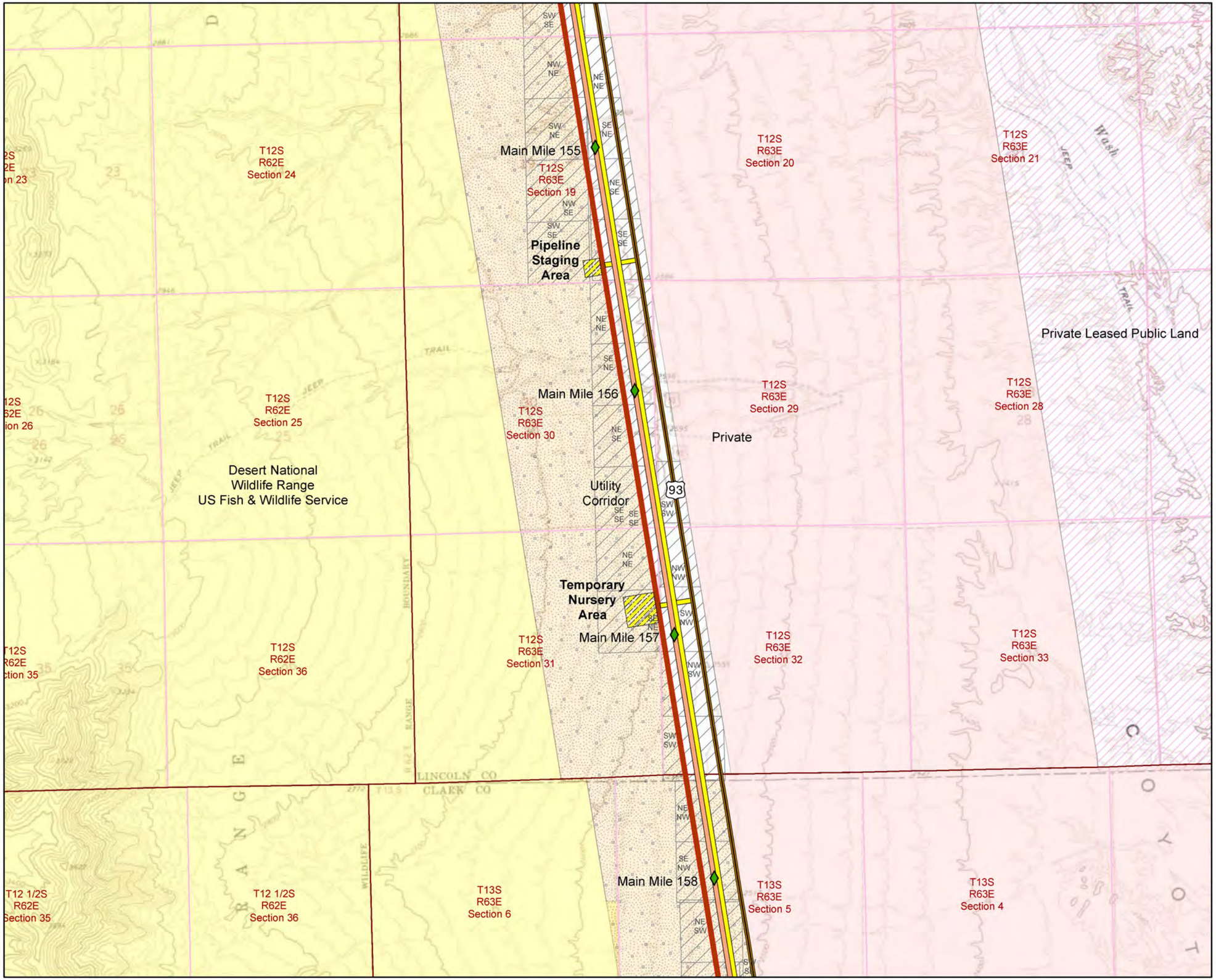

Mile Marker

Major Road

Quarter Quarter Boundary

Proposed Facilities

Permanent Facility Right-of-Way

Temporary Construction Right-of-Way

Facility Structure

Proposed Rights-of-Way

Pipeline Permanent Right-of-Way

Pipeline Temporary Construction Right-of-Way

Power Line Permanent Right-of-Way

0 0.25 0.5 0.75 1 Miles

1: 24,000

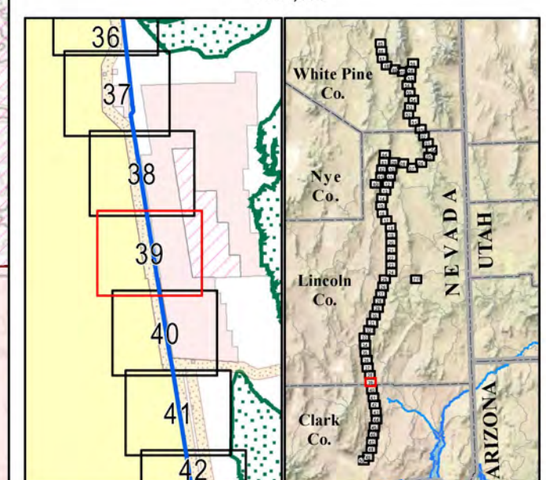

The information depicted on this map represents data collected from various sources by the Southern Nevada Water Authority and is intended for planning purposes only.

Map ID 19431 RH/BP SHEET 39 OF 71 SEPT 2012

TOPOGRAPHIC MAPS

CONCEPTUAL PLAN OF DEVELOPMENT

Clark, Lincoln, and White Pine Counties Groundwater Development Project

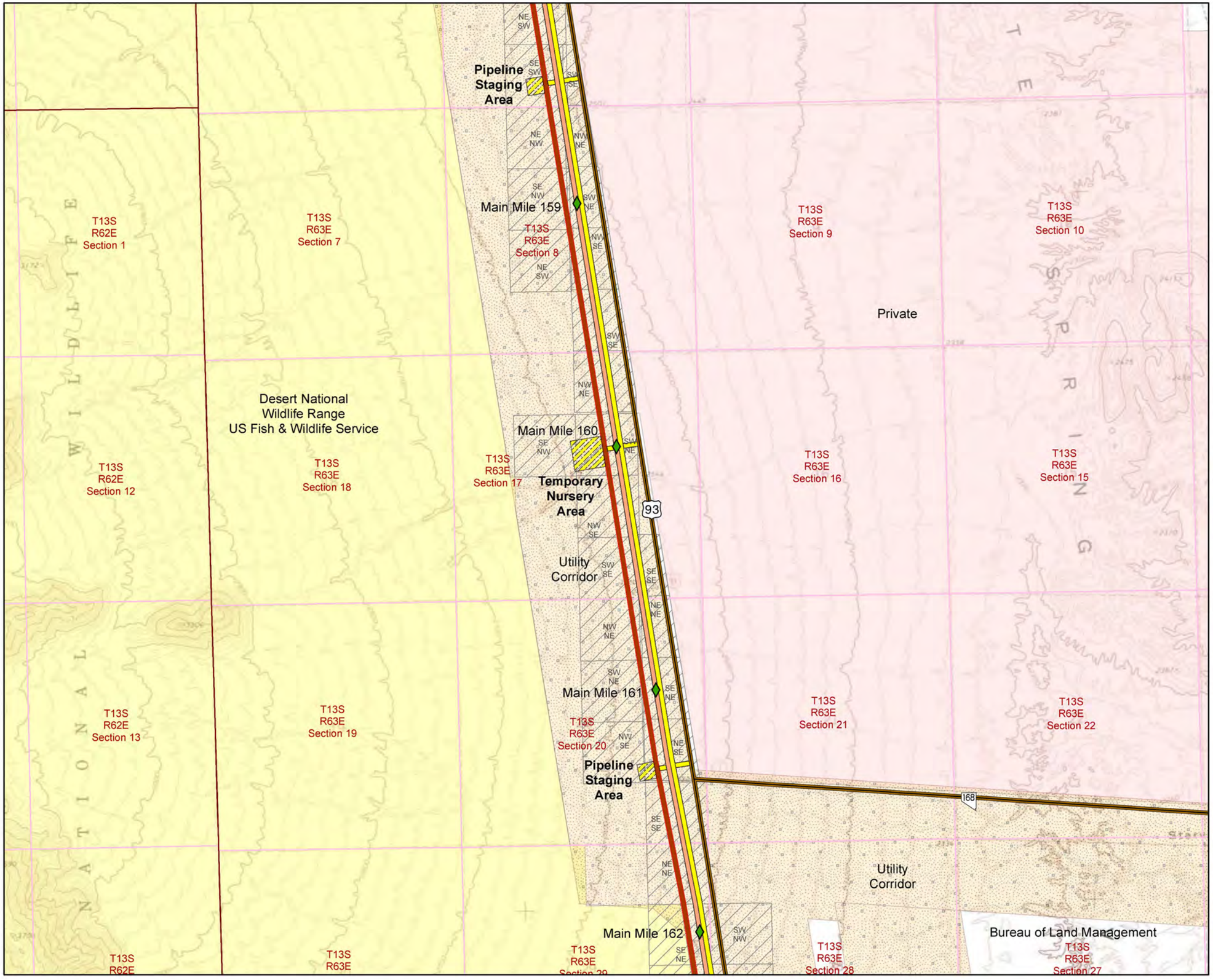

Mile Marker

Major Road

Quarter Quarter Boundary

Proposed Facilities

Permanent Facility Right-of-Way

Temporary Construction Right-of-Way

Facility Structure

Proposed Rights-of-Way

Pipeline Permanent Right-of-Way

Pipeline Temporary Construction Right-of-Way

Power Line Permanent Right-of-Way

0 0.25 0.5 0.75 1 Miles

1: 24,000

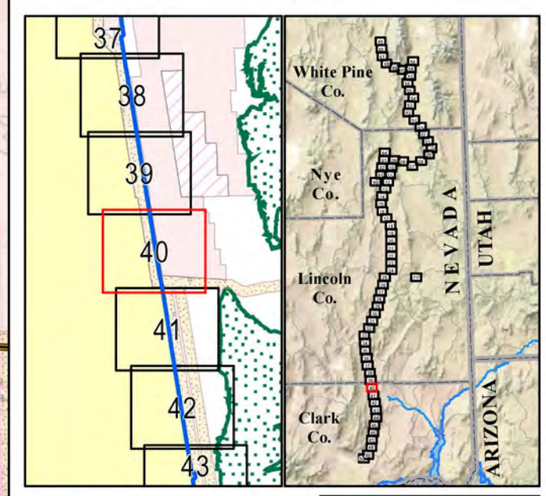

The information depicted on this map represents data collected from various sources by the Southern Nevada Water Authority and is intended for planning purposes only.

Map ID 19431 RH/BP

SHEET 40 OF 71

SEPT 2012