F3.3.3

Hydrogeologic Cross Sections

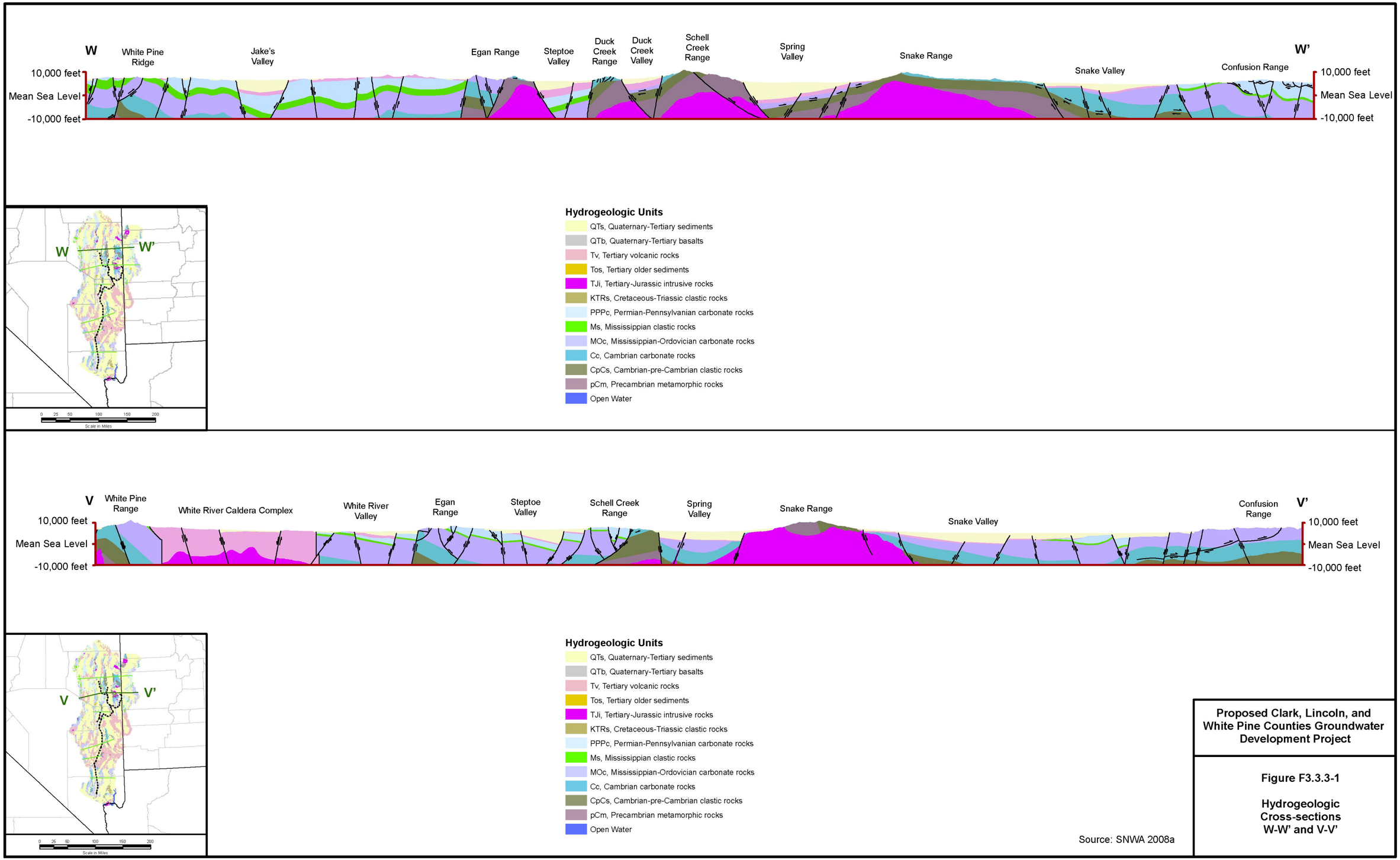

Source: SNWA 2008a

Proposed Clark, Lincoln, and White Pine Counties Groundwater Development Project

Figure F3.3.3-1

Hydrogeologic Cross-sections W-W' and V-V'

No Warranty is made by the Bureau of Land Management as to the accuracy, reliability, or completeness of these data for individual use or aggregate use with other data.

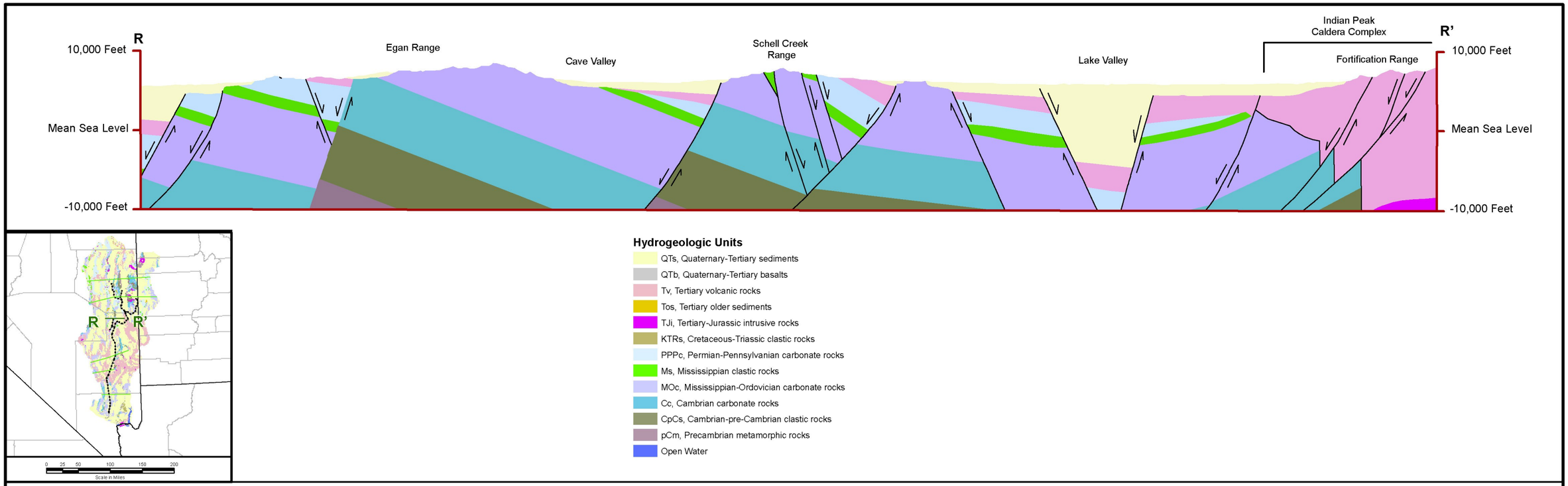

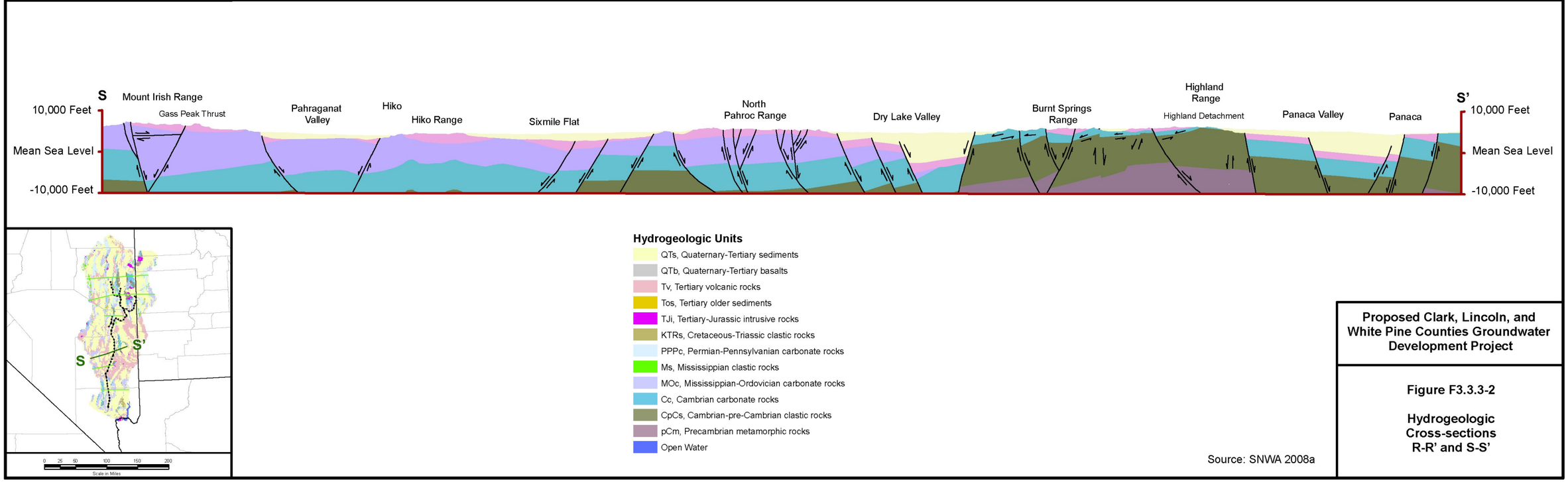

Source: SNWA 2008a

Proposed Clark, Lincoln, and White Pine Counties Groundwater Development Project

Figure F3.3.3-2

Hydrogeologic Cross-sections R-R' and S-S'

No Warranty is made by the Bureau of Land Management as to the accuracy, reliability, or completeness of these data for individual use or aggregate use with other data.

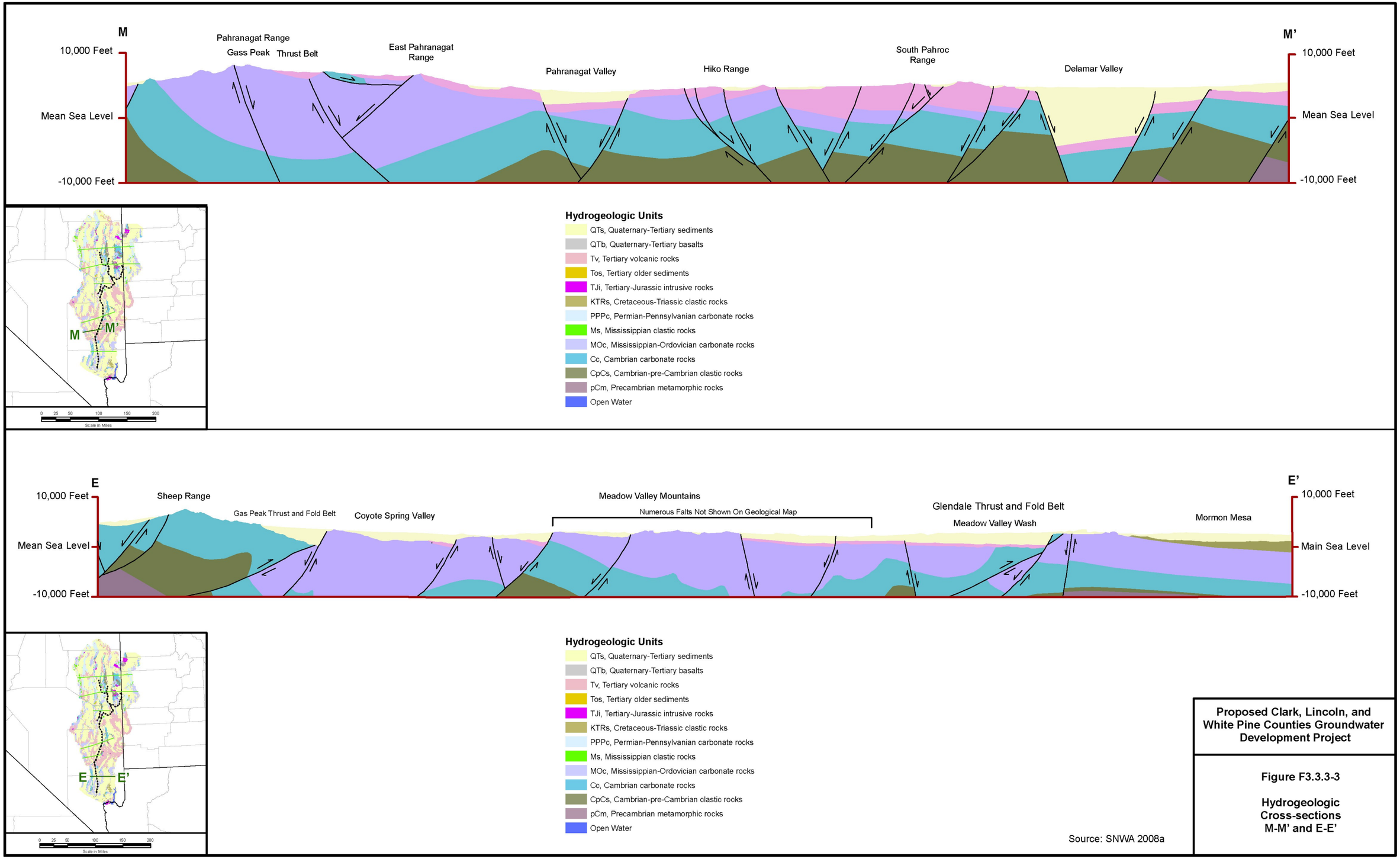

Proposed Clark, Lincoln, and White Pine Counties Groundwater Development Project

Figure F3.3.3-3

Hydrogeologic Cross-sections M-M' and E-E'

No Warranty is made by the Bureau of Land Management as to the accuracy, reliability, or completeness of these data for individual use or aggregate use with other data.