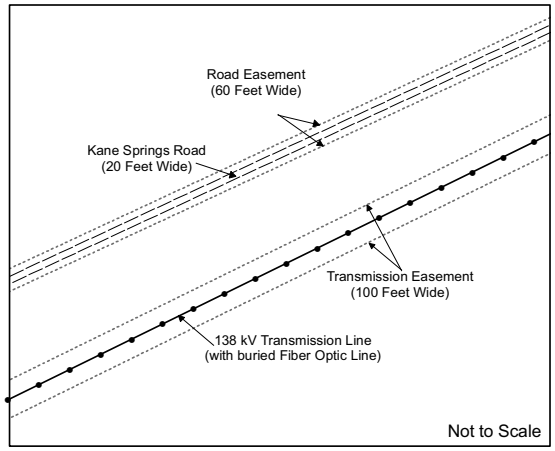

Diagram A: Typical Layout Planview

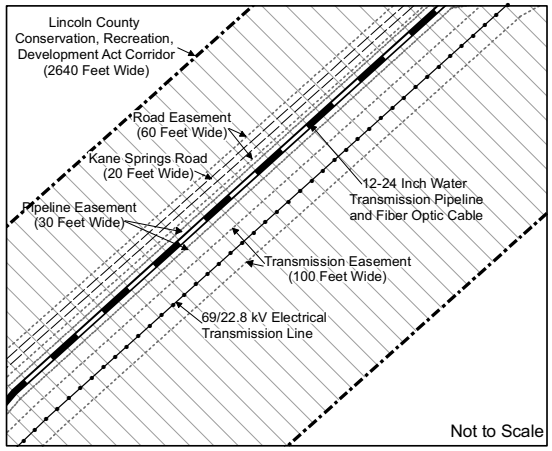

Diagram B: Typical Layout Planview

Legend

- Proposed Action
- Alternative 1
- US Route
- State/Local Route
- Drainage
- Private Land
- Existing Well
- Water Pipeline
- Dirt Road
- Lincoln County Conservation, Recreation, Development Act Corridor
- Future Wellsite
- Electrical Substation
- Water Storage Tank
- Electrical Transmission Line

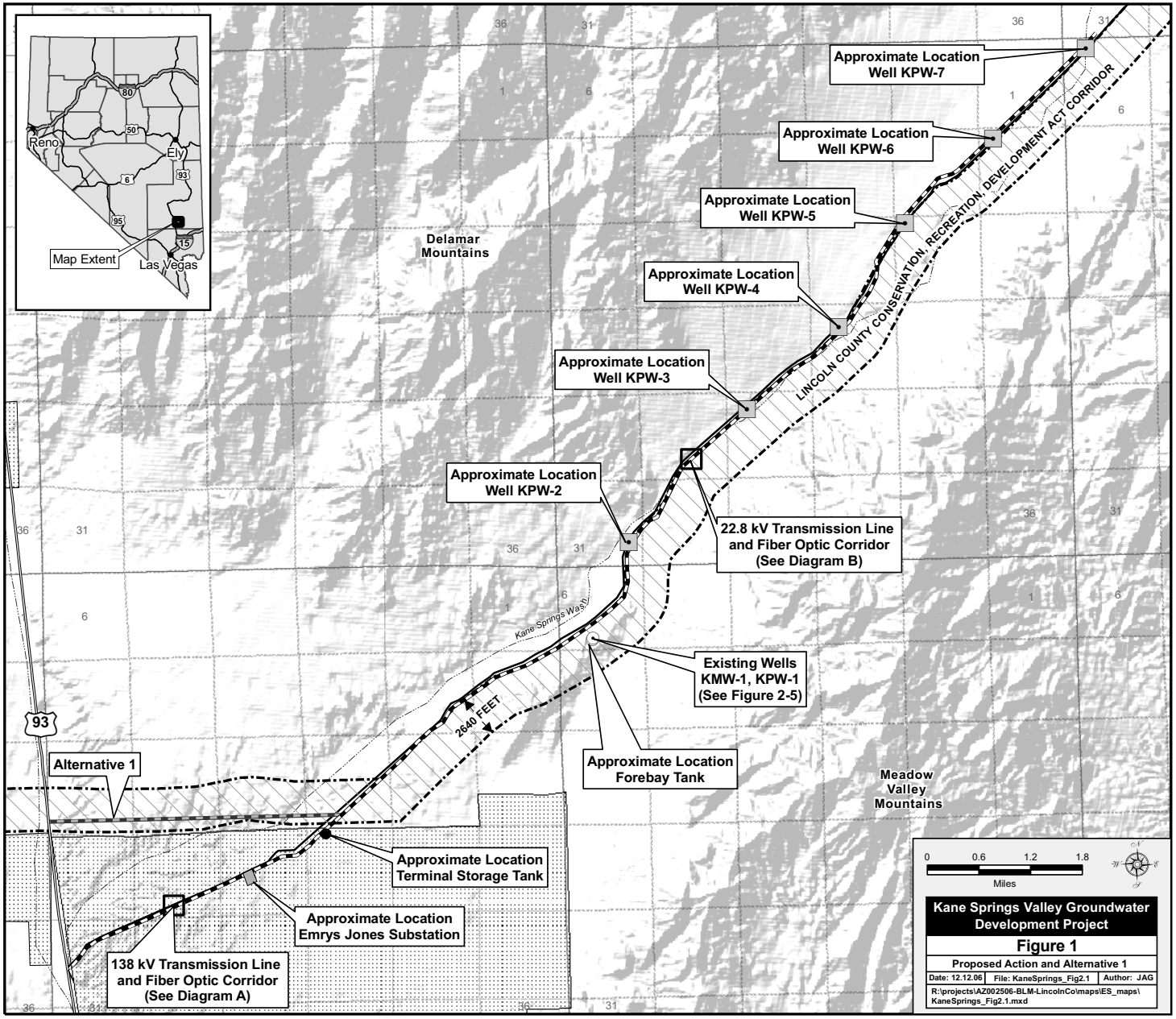

Kane Springs Valley Groundwater Development Project

Figure 1

Proposed Action and Alternative 1

Date: 12.12.06 | File: KaneSprings_Fig2.1 | Author: JAG

R:\projects\AZ002506-BLM-LincolnCo\maps\ES_maps\KaneSprings_Fig2.1.mxd