Clover Valley - Geologic Cross Section B-B'

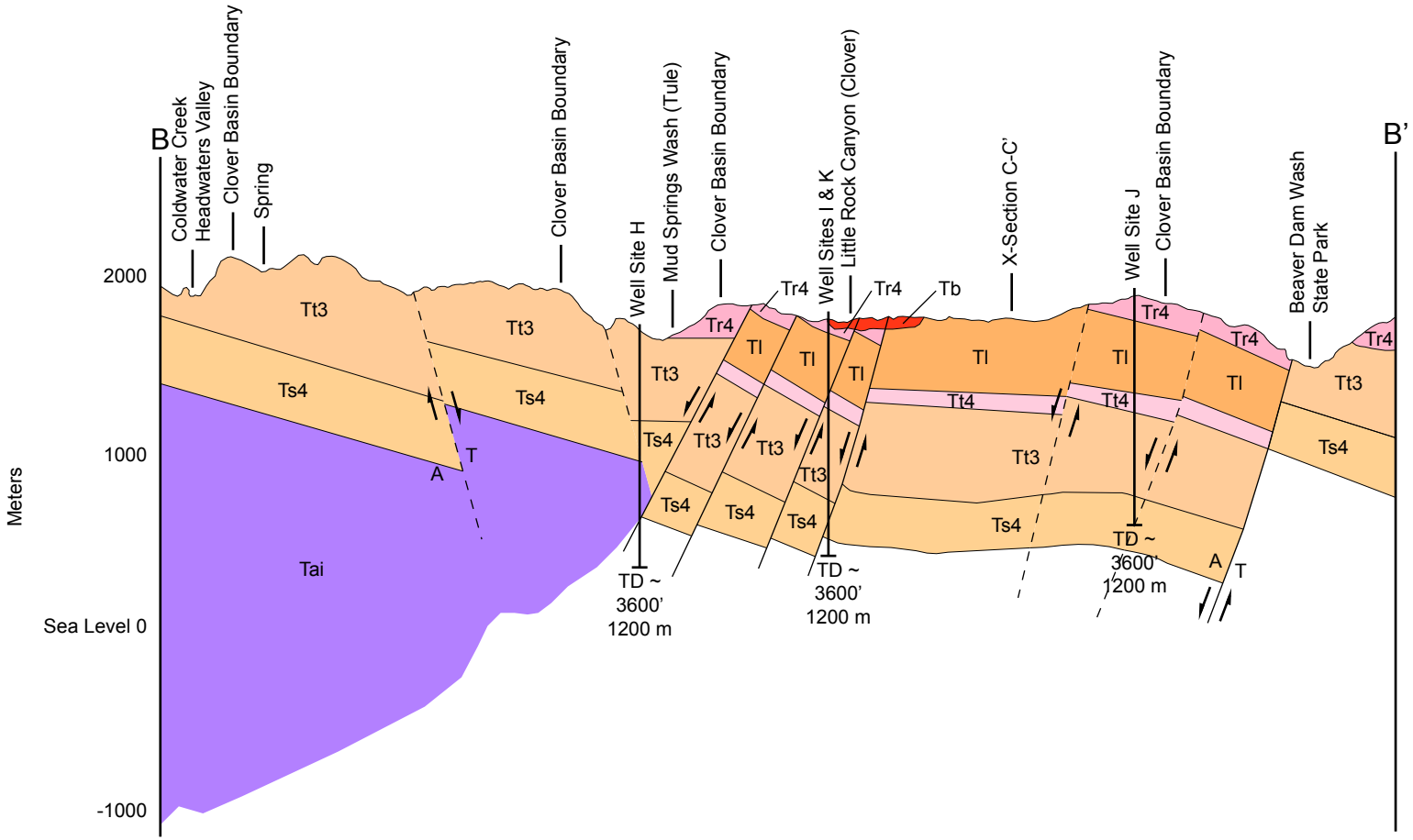

Vertical Scale 1 inch = 1,000 meters = 3,280 feet
Horizontal Scale 1 inch = 4,963 meters = 14,080 feet
1,760 meters = 5,280 feet

Legend

———	Fault
– – –	Approximate/concealed fault
T	Towards
A	Away
⇄	Relative movement arrows
TD	Total depth

DRAFT

Figure 3-4

Location of Cross Section Shown on Map 3-2a

Figure prepared by URS for the Clover Valley Well Siting Memo (Vidler 2007a)

P:\Vidler Water Company\Clover\gis\plots\Figures\Figure6.pdf

Clover Valley - Geologic Cross Section C-C'

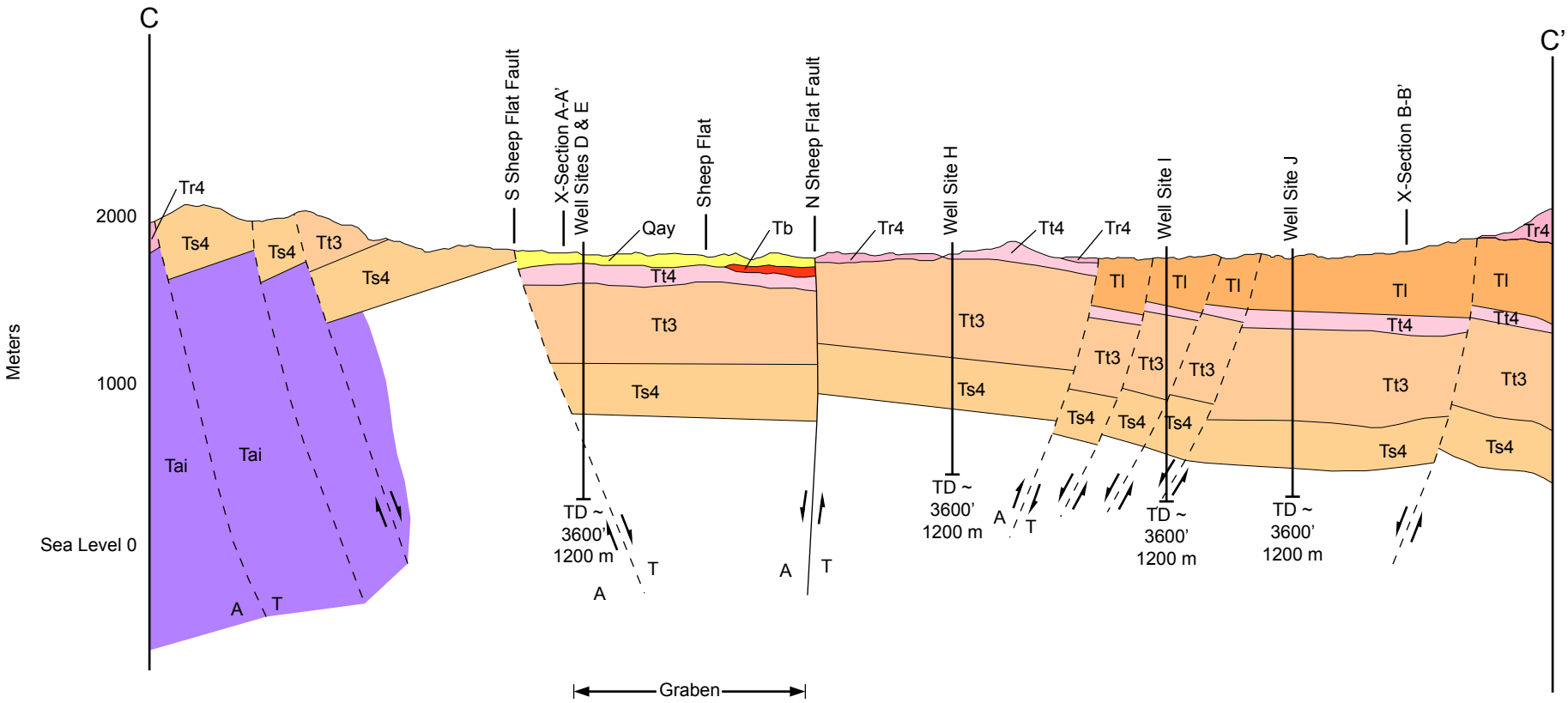

Vertical Scale 1 inch = 1,000 meters = 3,280 feet
Horizontal Scale 1 inch = 4,963 meters = 14,080 feet
1,760 meters = 5,280 feet

Legend

———	Fault
– – –	Approximate/concealed fault
T	Towards
A	Away
⇄	Relative movement arrows
TD	Total depth

DRAFT

Figure 3-5

Location of Cross Section Shown on Map 3-2a

Figure prepared by URS for the Clover Valley Well Siting Memo (Vidler 2007a)

P:\Vidler Water Company\Clover\gis\plots\Figures\Figure7.pdf

Tule Desert - Geologic Cross Sections



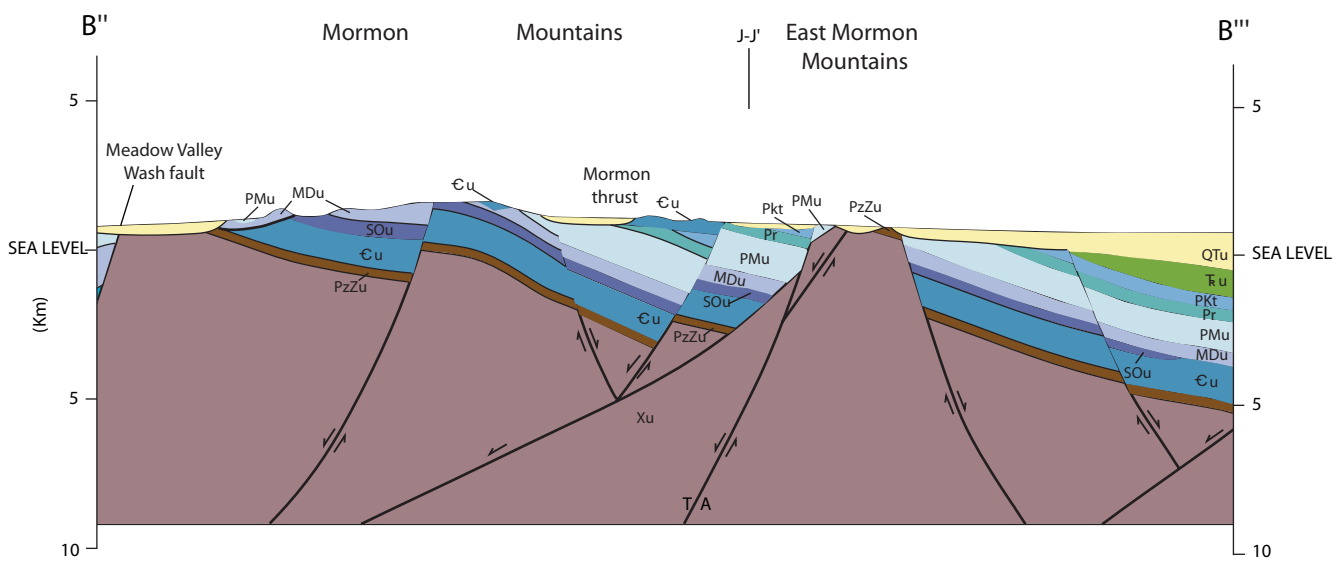

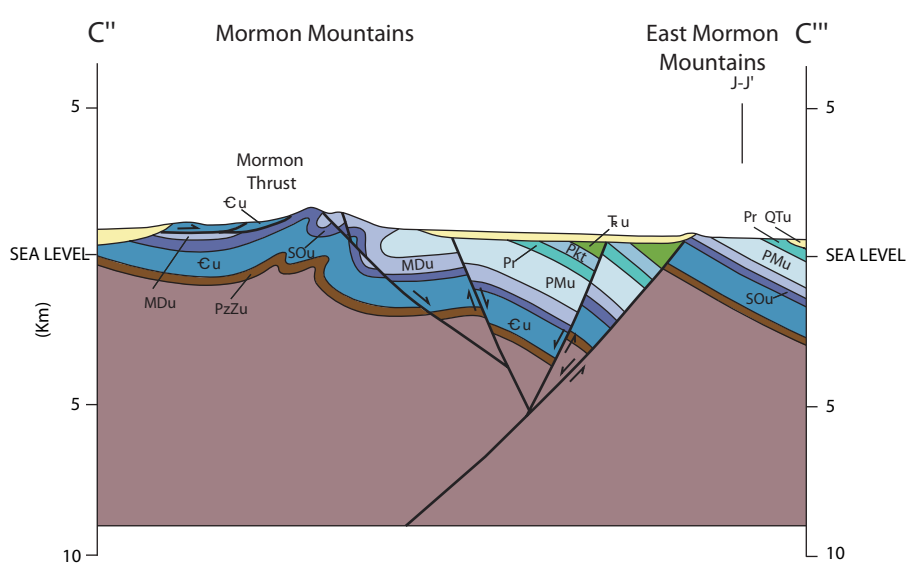

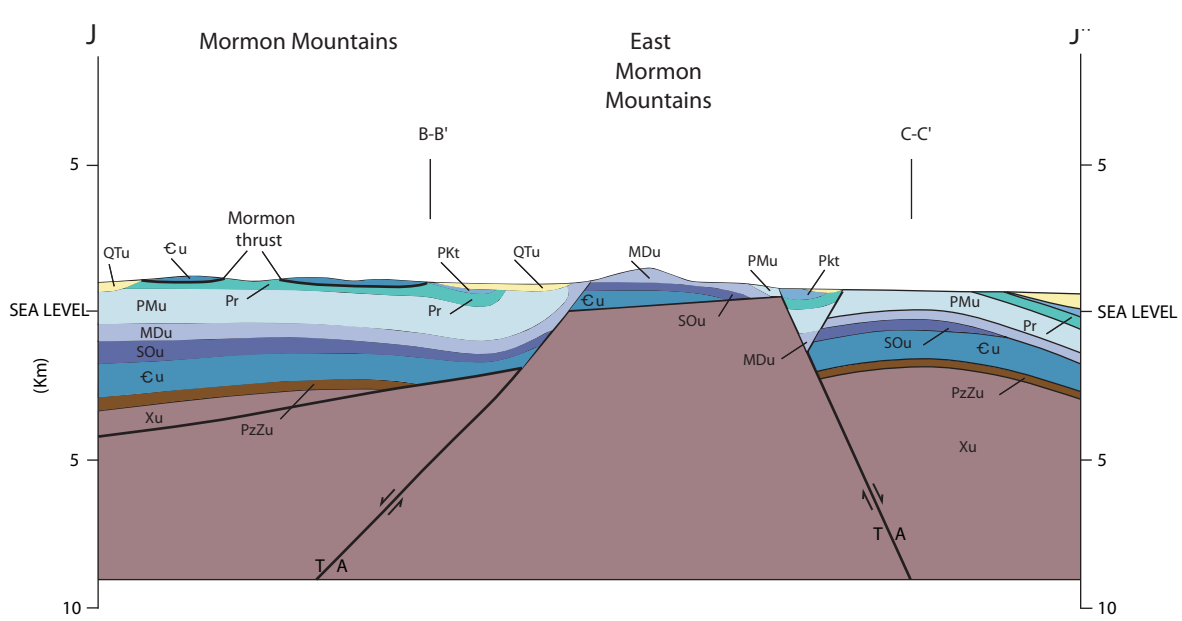

Source:
Cross Sections: Geologic Cross Sections of Parts of the Colorado, White River, and Death Valley Regional Ground-Water Flow Systems, Nevada, Utah, and Arizona; Page, Scheirer, and Langenheim 2006

Locations for Cross Sections Shown On Map 3-3

Figure: Prepared by URS for the Tule Desert Spring Analysis (Vidler 2007b)

0 2 Miles

0 5 Kilometers

Figure 3-6

DRAFT

P:\Vidler Water Company\Tule Desert\gis\plots\Fig 6_GeologicCrossSections.pdf 02/21/2008