EXISTING ROAD/WAYS IN THE NORTH EXPANSION AREA

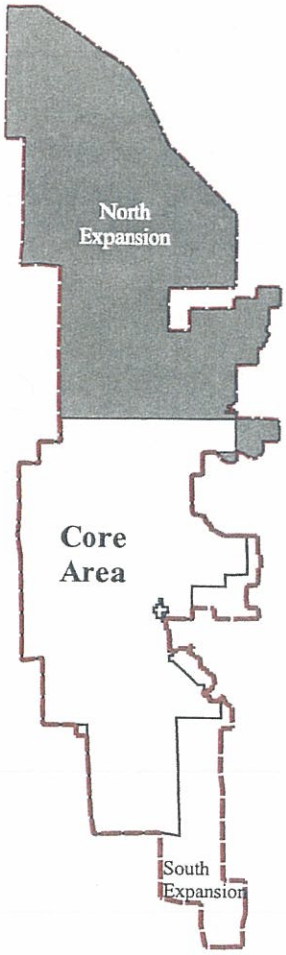

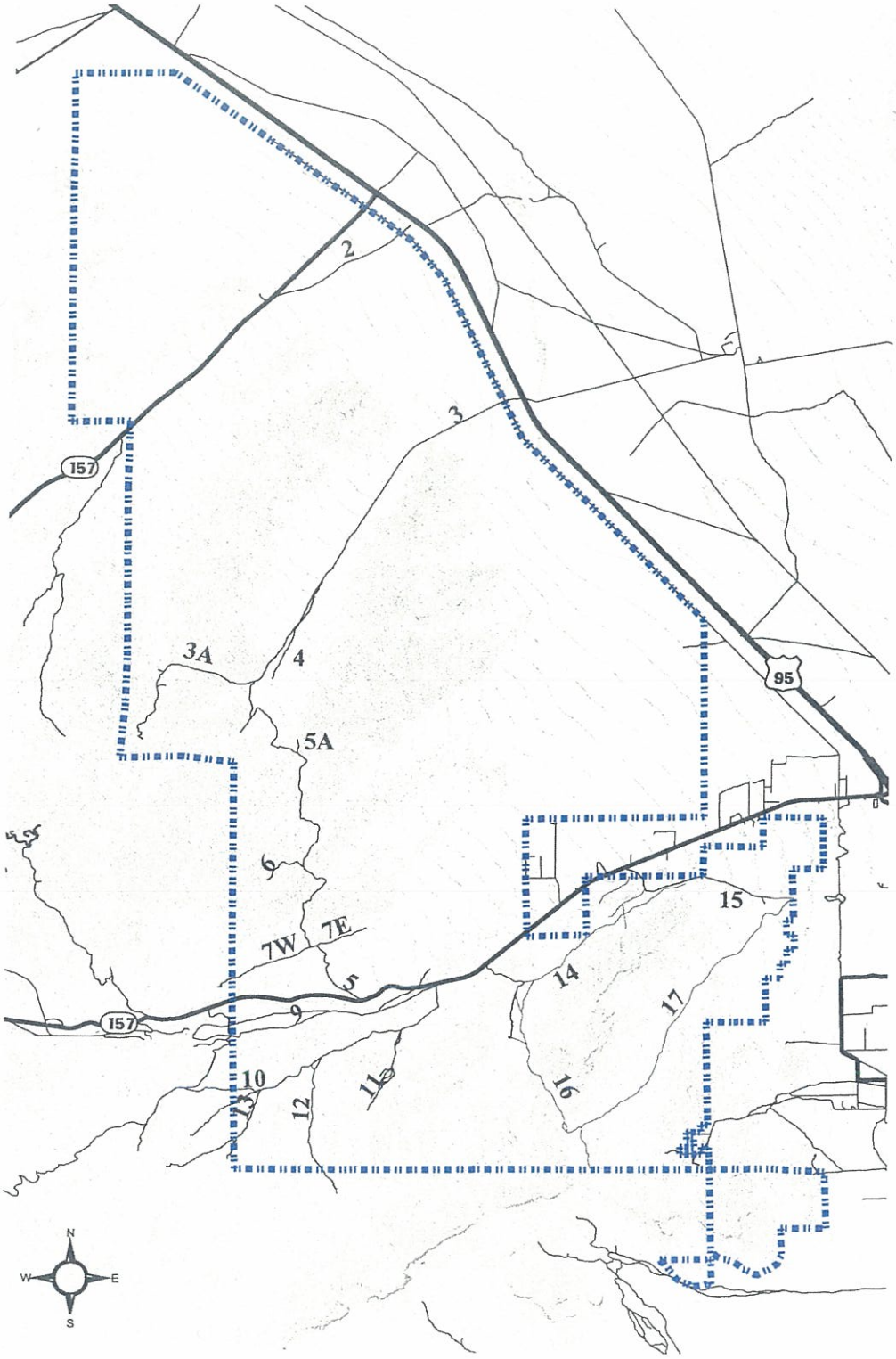

Legend

North expansion area

Roads and ways not shown are to be closed.

Road numbers are for analysis purposes only and are not official designations.

No warranty is made by the Bureau of Land Management as to the accuracy, reliability, or completeness of these data for individual or aggregate use with other data. Original data were compiled from various sources. This information may not meet National Map Accuracy Standards. This product was developed through digital means and may be updated without notification.

United States Department of the Interior
Bureau of Land Management
Las Vegas Field Office
4765 Vegas Drive, Las Vegas, Nevada 89108 (702) 647-5000

d:\gisprojects\redrockgmp\m24existingroadwaysnorth.apr
12/09/2000

EXISTING ROAD/WAYS IN THE SOUTH EXPANSION AREA

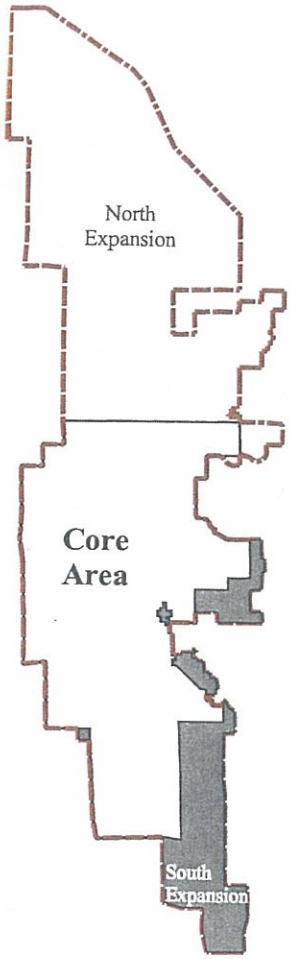

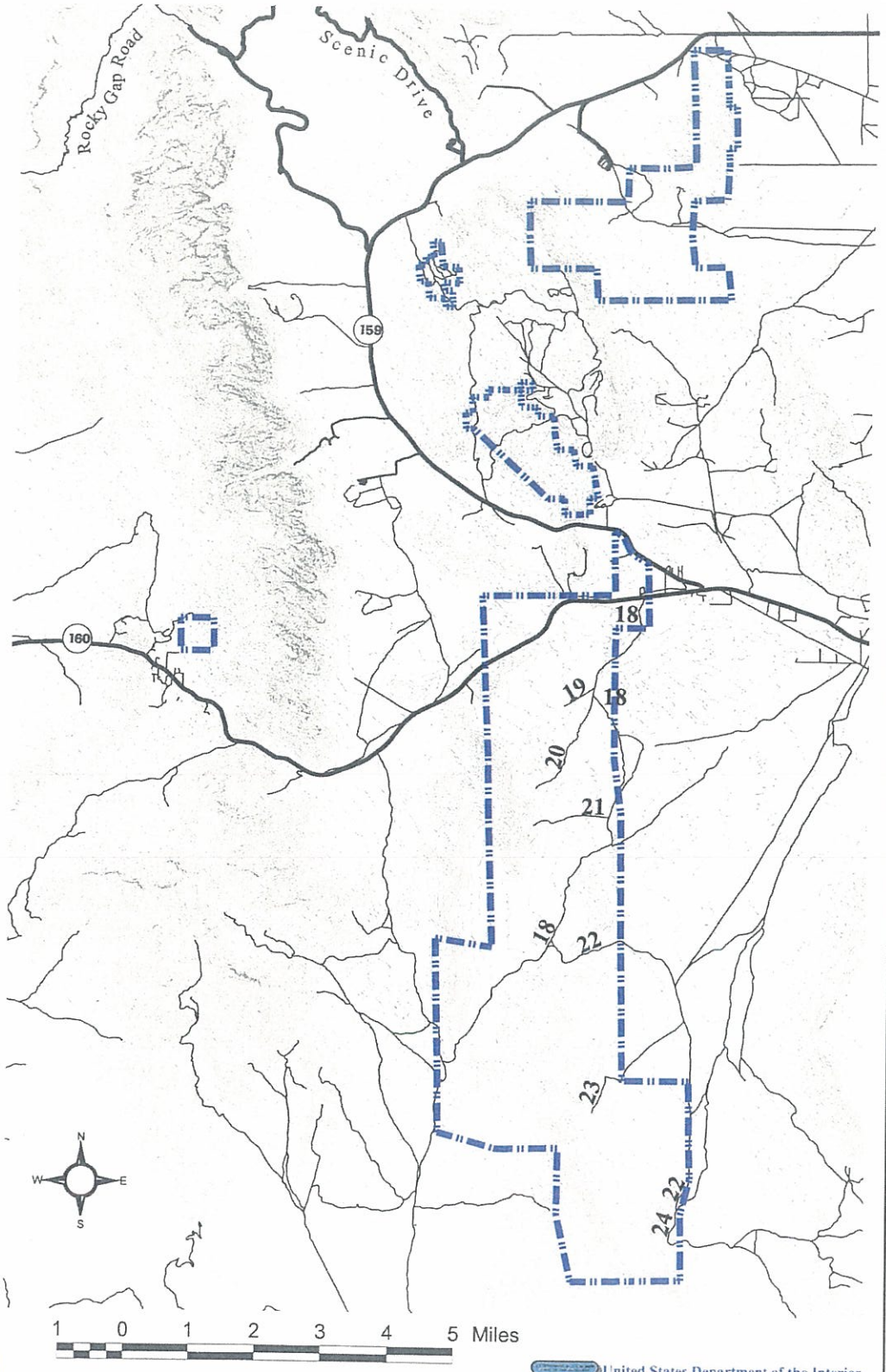

Legend

South expansion area

Roads and ways not shown are to be closed.

Road numbers are for analysis purposes only and are not official designations.

No warranty is made by the Bureau of Land Management as to the accuracy, reliability, or completeness of these data for individual or aggregate use with other data. Original data were compiled from various sources. This information may not meet National Map Accuracy Standards. This product was developed through digital means and may be updated without notification.

United States Department of the Interior
Bureau of Land Management
Las Vegas Field Office
4765 Vegas Drive, Las Vegas, Nevada 89108 (702) 647-5000

d:\gisprojects\redrockgmp\m25existingroadwayssouth.apr
12/09/2000