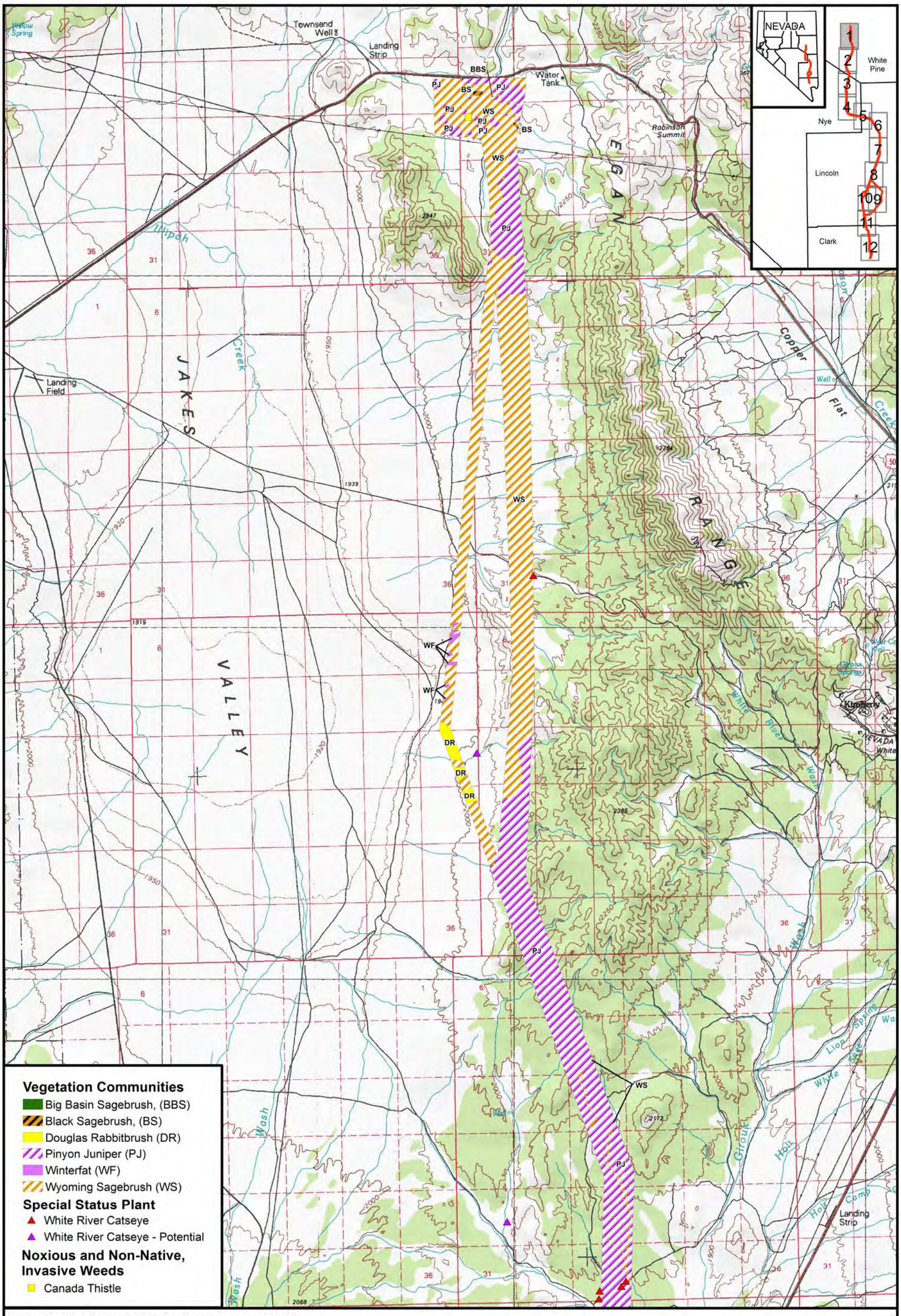

Source - Vegetation, Special Status Plant and Noxious Weeds: JBR (2008)
Base Map: USGS 1:100,000-scale topographic maps

1:100,000

2 0 2 Miles

3,000 0 3,000 Meters

Scale is 1:100,000 when printed at 11"x17"

N

FIGURE 1
VEGETATION COMMUNITIES
ON LINE PROJECT

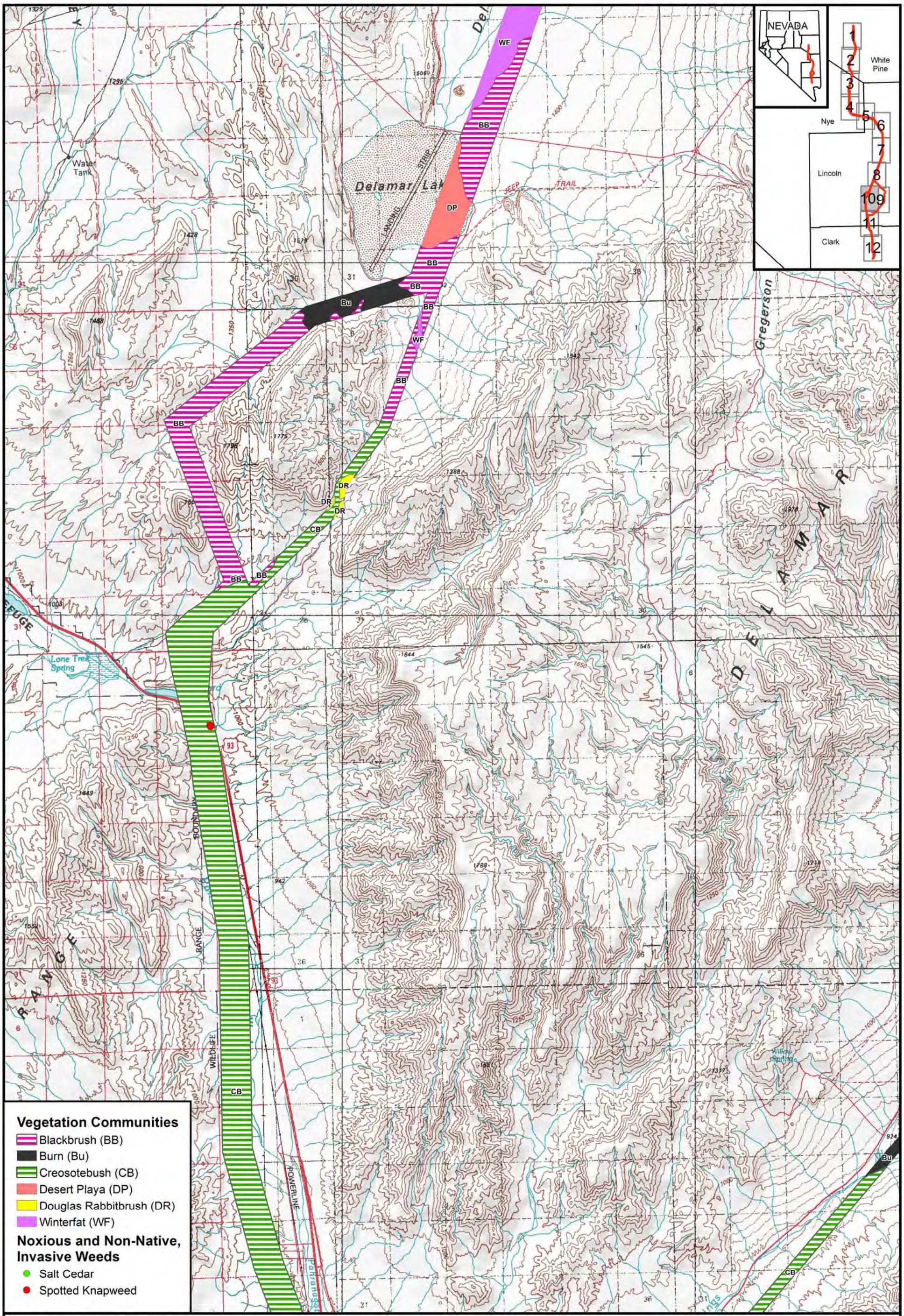

Source - Vegetation, Special Status Plant and Noxious Weeds: JBR (2008)
Base Map: USGS 1:100,000-scale topographic maps

1:100,000

2 0 2 Miles

3,000 0 3,000 Meters

Scale is 1:100,000 when printed at 11"x17"

N

FIGURE 10
VEGETATION COMMUNITIES
ON LINE PROJECT

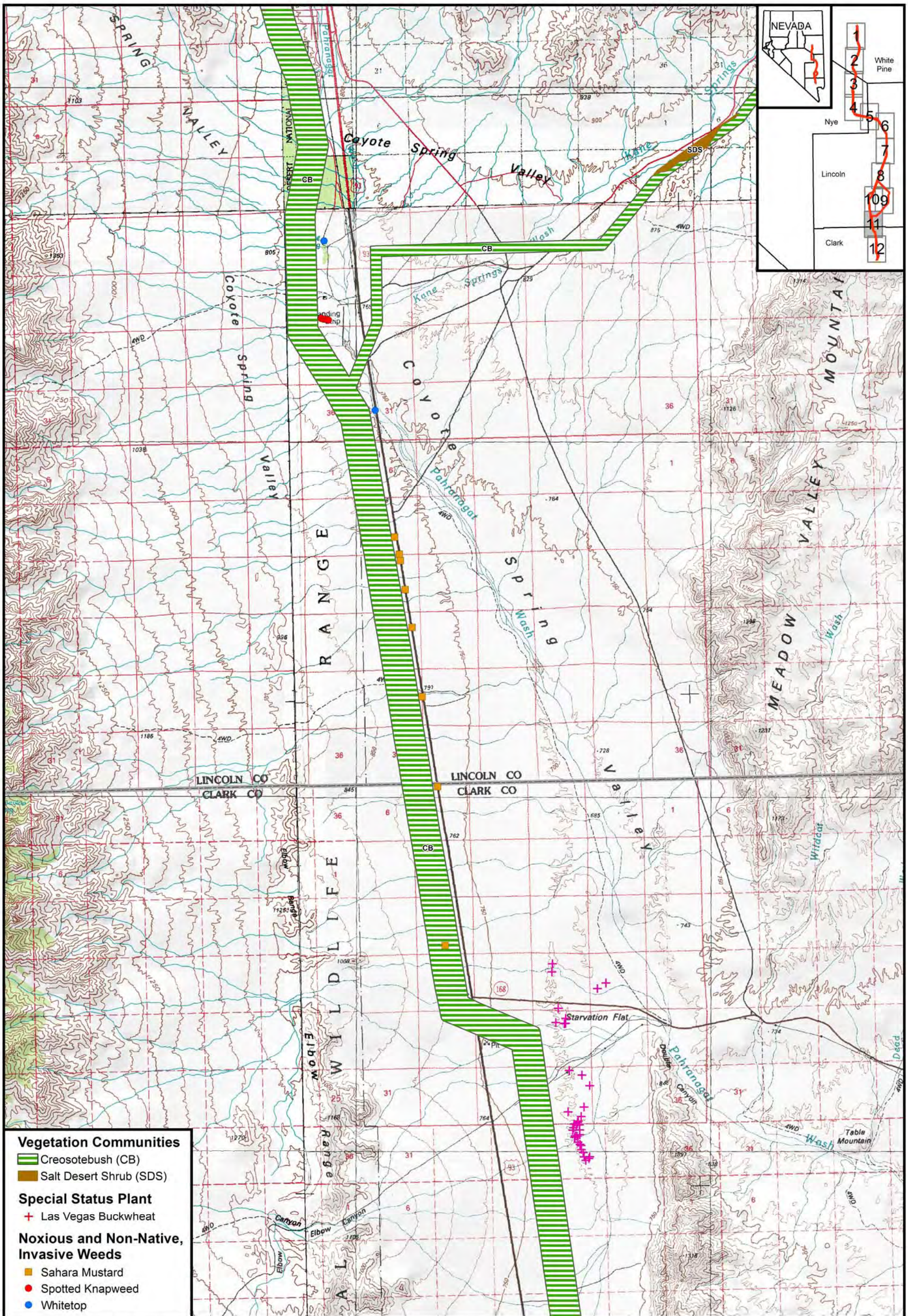

Source - Vegetation, Special Status Plant and Noxious Weeds: JBR (2008)
Base Map: USGS 1:100,000-scale topographic maps

1:100,000

2 0 2 Miles

3,000 0 3,000 Meters

Scale is 1:100,000 when printed at 11"x17"

N

FIGURE 11
VEGETATION COMMUNITIES
ON LINE PROJECT

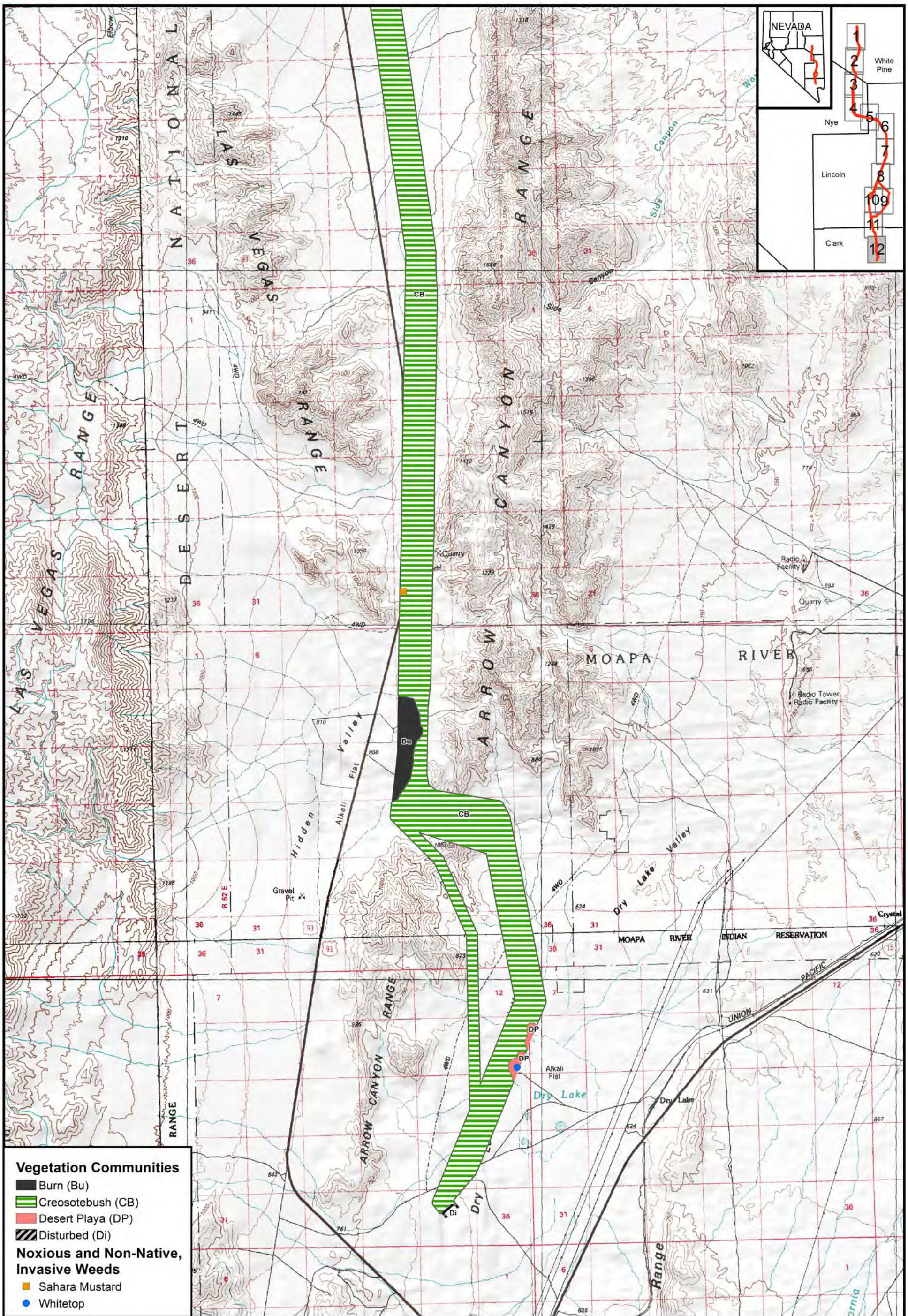

Source - Vegetation, Special Status Plant and Noxious Weeds: JBR (2008)
Base Map: USGS 1:100,000-scale topographic maps

1:100,000

2 0 2 Miles

3,000 0 3,000 Meters

Scale is 1:100,000 when printed at 11"x17"

N

FIGURE 12
VEGETATION COMMUNITIES
ON LINE PROJECT

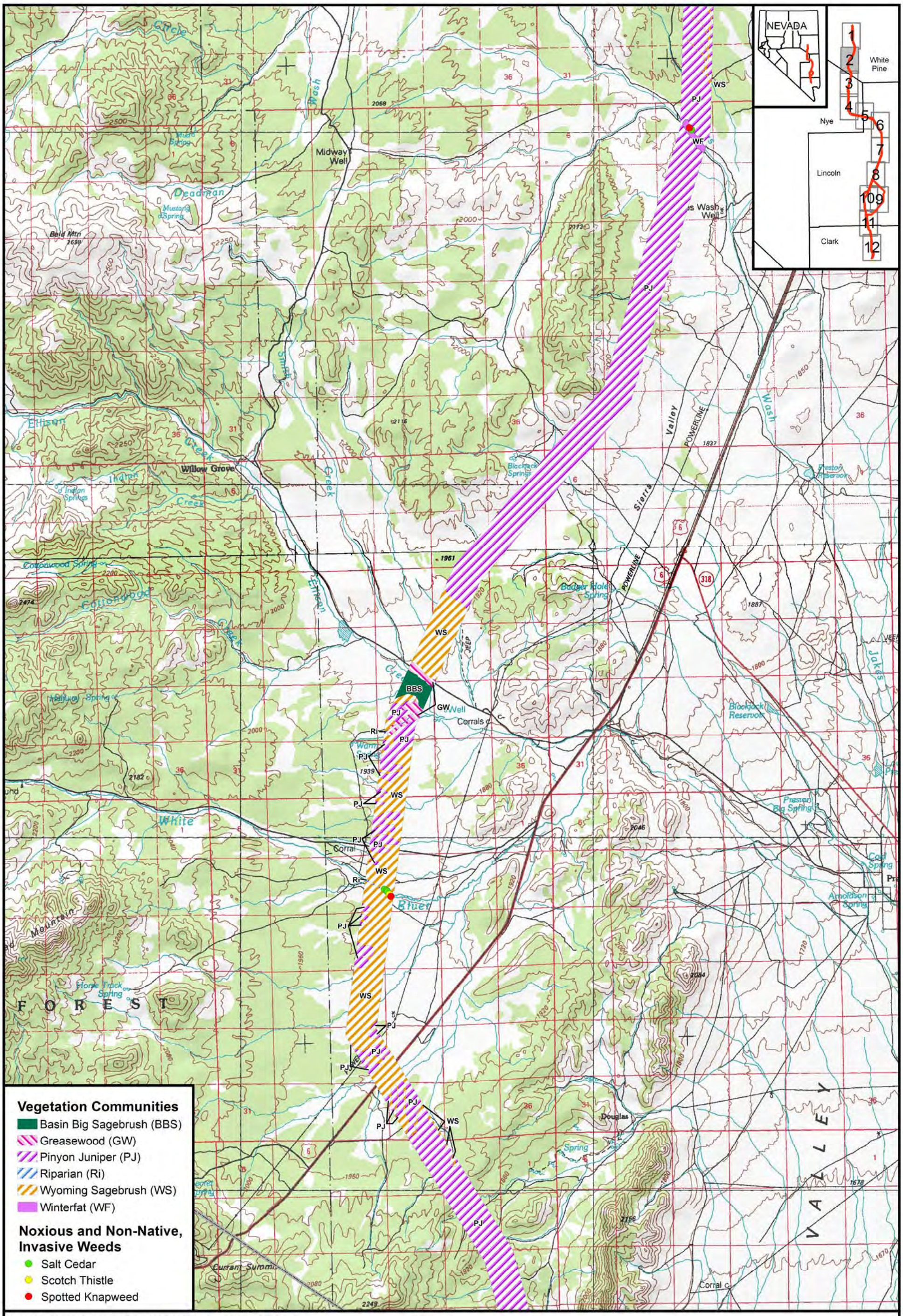

Source - Vegetation, Special Status Plant and Noxious Weeds: JBR (2008)
Base Map: USGS 1:100,000-scale topographic maps

1:100,000

2 0 2 Miles

3,000 0 3,000 Meters

Scale is 1:100,000 when printed at 11"x17"

N

FIGURE 2
VEGETATION COMMUNITIES
ON LINE PROJECT

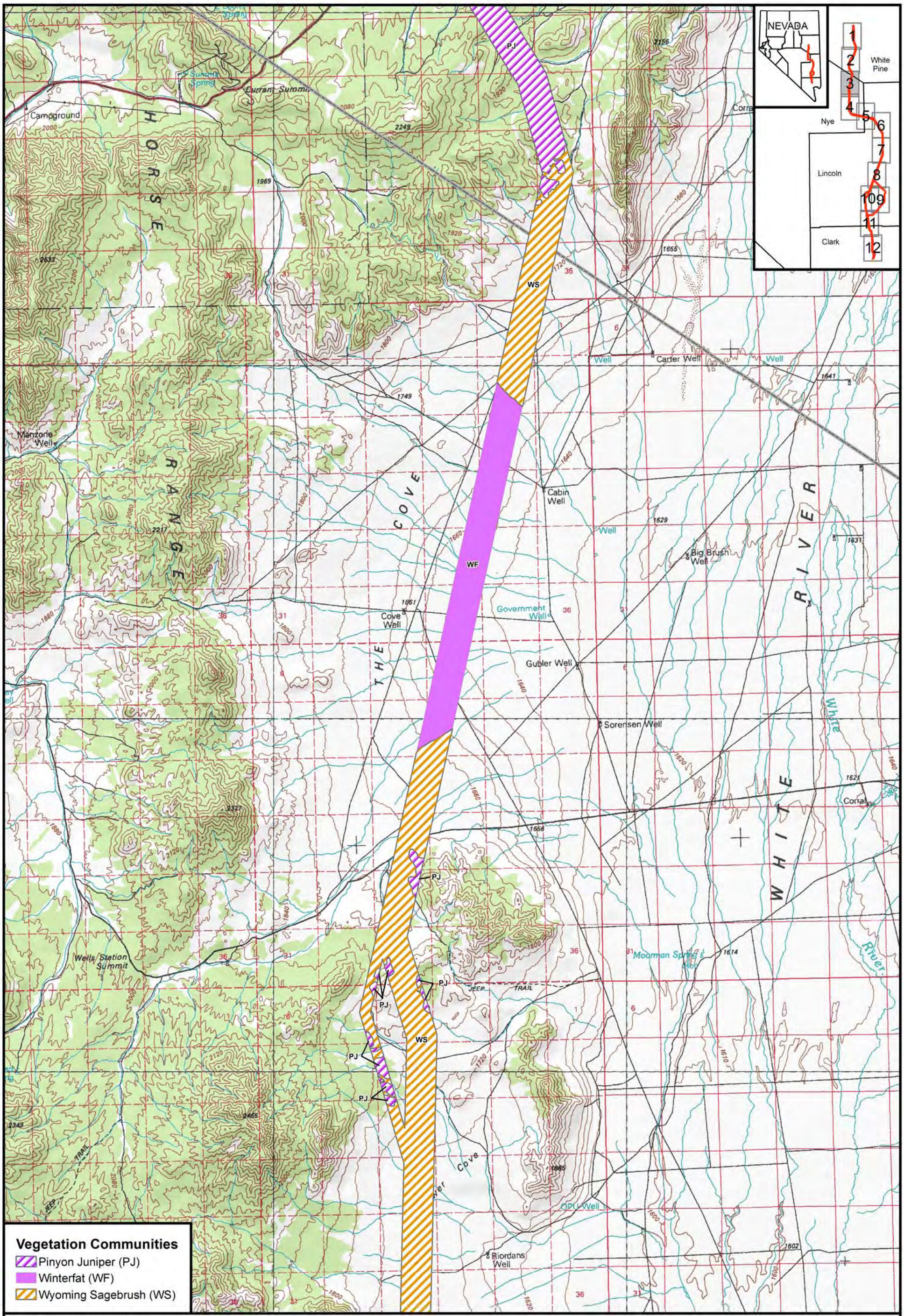

Source - Vegetation, Special Status Plant and Noxious Weeds: JBR (2008)
Base Map: USGS 1:100,000-scale topographic maps

1:100,000

2 0 2 Miles

3,000 0 3,000 Meters

Scale is 1:100,000 when printed at 11"x17"

N

FIGURE 3
VEGETATION COMMUNITIES
ON LINE PROJECT

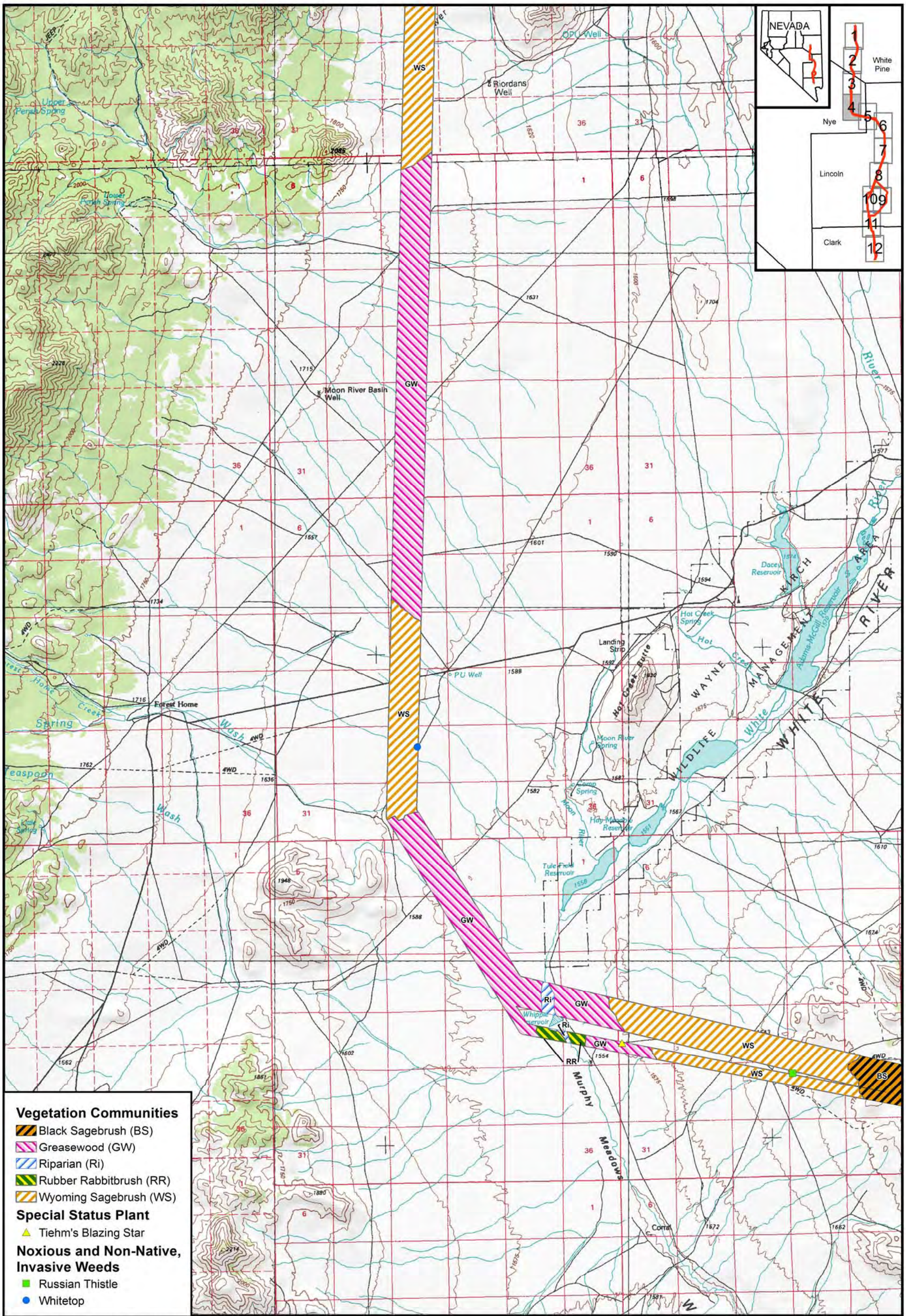

Source - Vegetation, Special Status Plant and Noxious Weeds: JBR (2008)
Base Map: USGS 1:100,000-scale topographic maps

1:100,000

2 0 2 Miles

3,000 0 3,000 Meters

Scale is 1:100,000 when printed at 11"x17"

N

FIGURE 4
VEGETATION COMMUNITIES
ON LINE PROJECT

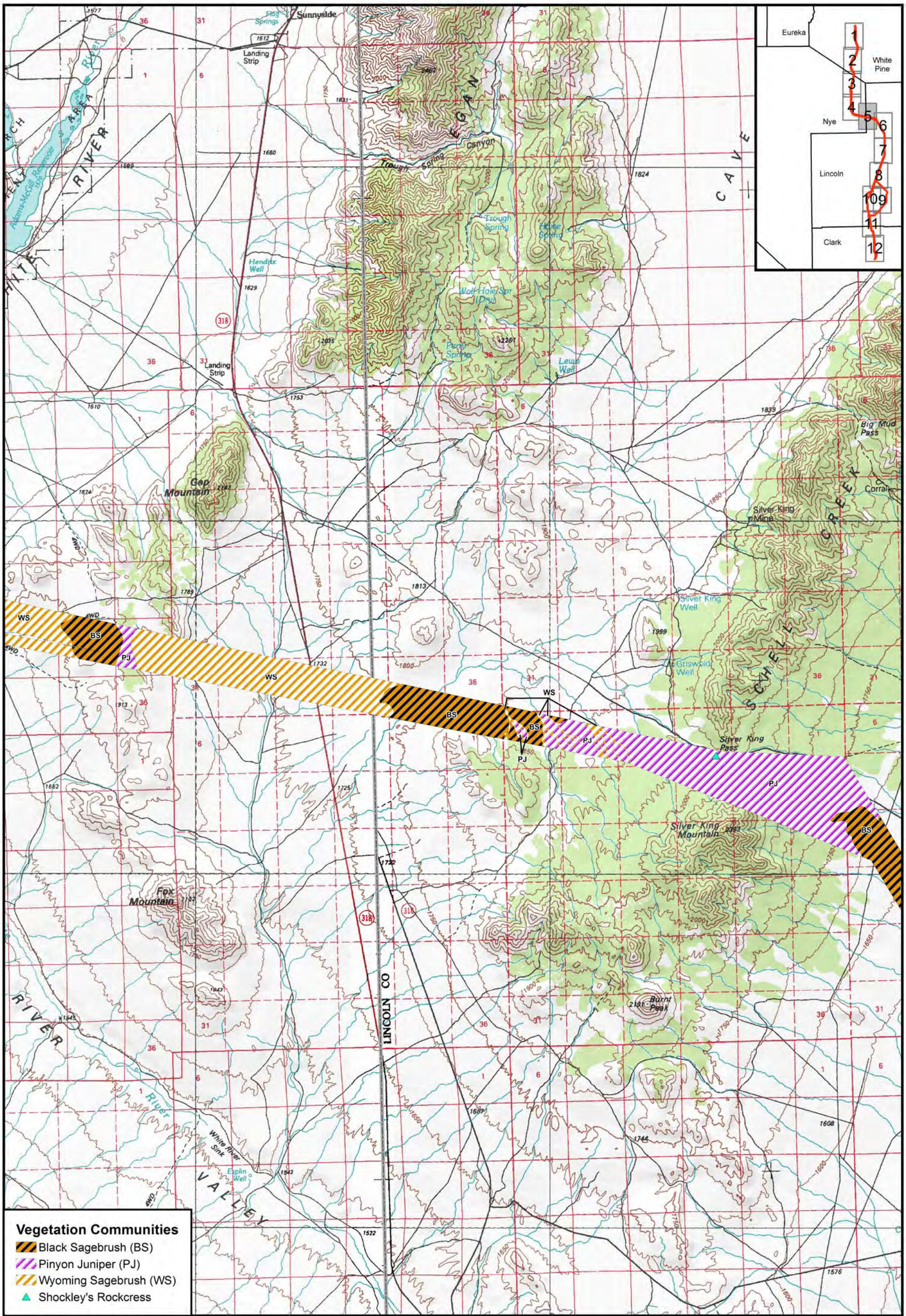

Source - Vegetation, Special Status Plant and Noxious Weeds: JBR (2008)
Base Map: USGS 1:100,000-scale topographic maps

1:100,000

2 0 2 Miles

3,000 0 3,000 Meters

Scale is 1:100,000 when printed at 11"x17"

N

FIGURE 5
VEGETATION COMMUNITIES
ON LINE PROJECT

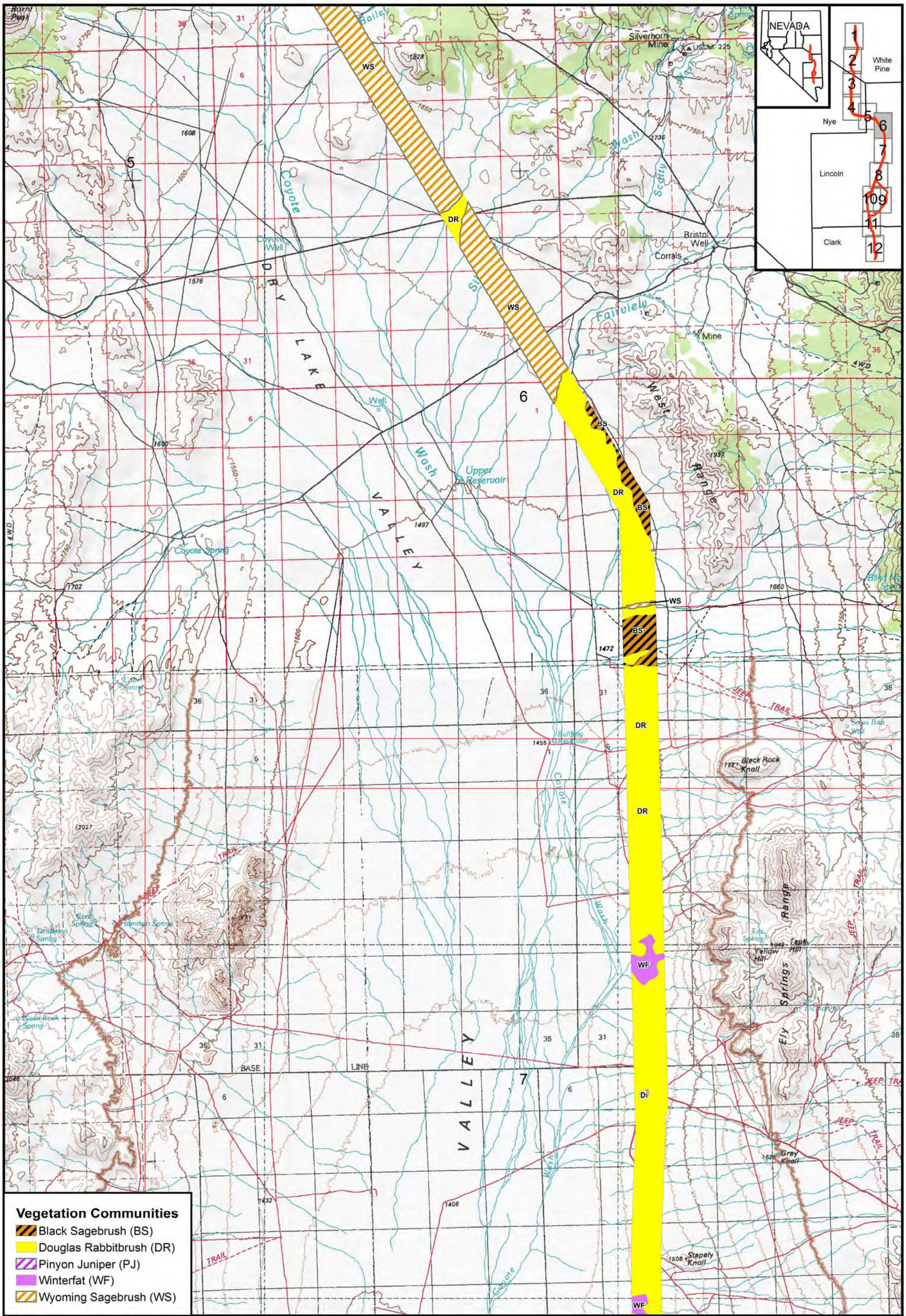

Source - Vegetation, Special Status Plant and Noxious Weeds: JBR (2008)
Base Map: USGS 1:100,000-scale topographic maps

1:100,000

2 0 2 Miles

3,000 0 3,000 Meters

Scale is 1:100,000 when printed at 11"x17"

N

FIGURE 6
VEGETATION COMMUNITIES
ON LINE PROJECT

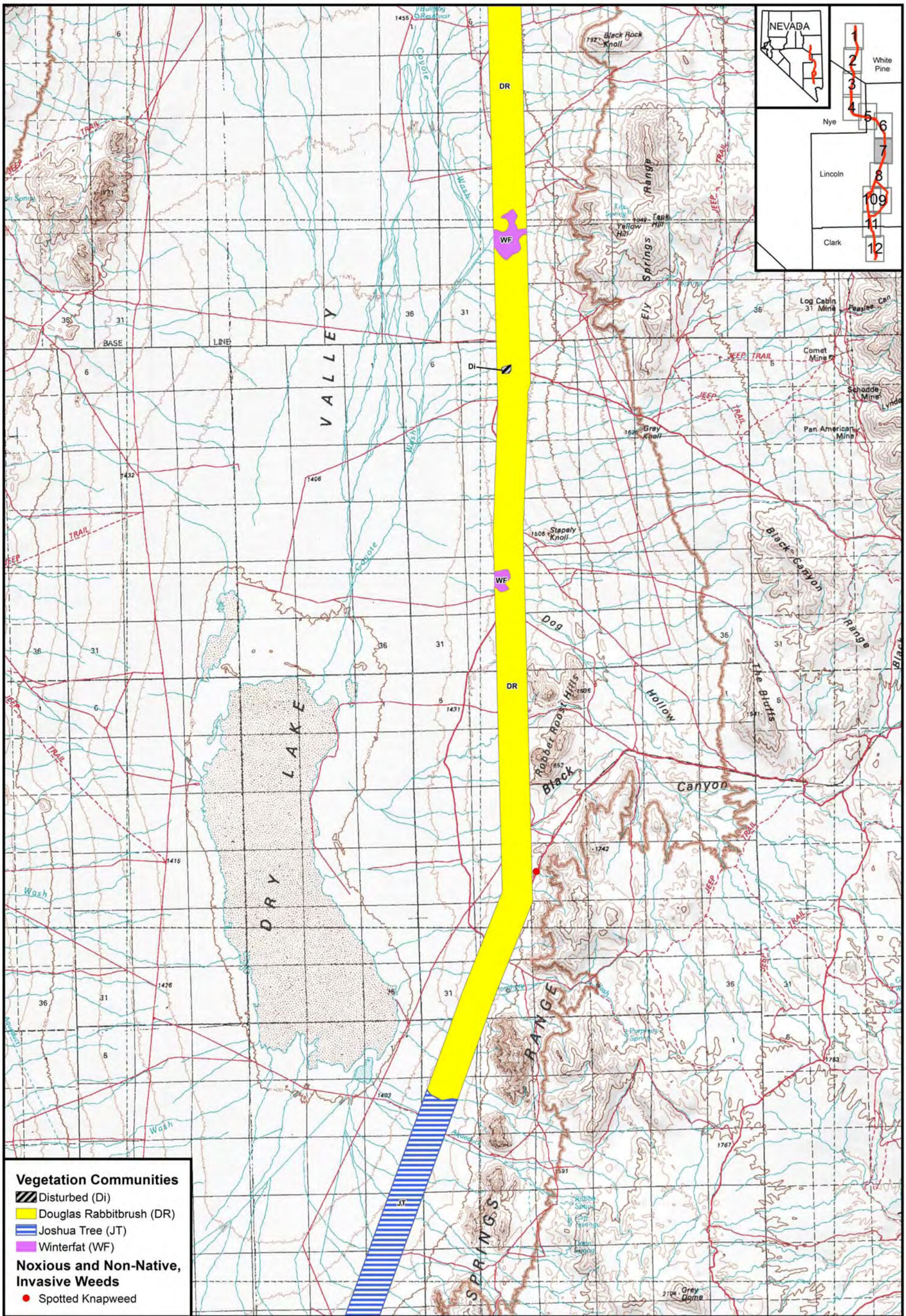

Source - Vegetation, Special Status Plant and Noxious Weeds: JBR (2008)
Base Map: USGS 1:100,000-scale topographic maps

1:100,000

2 0 2 Miles

3,000 0 3,000 Meters

Scale is 1:100,000 when printed at 11"x17"

N

FIGURE 7
VEGETATION COMMUNITIES
ON LINE PROJECT

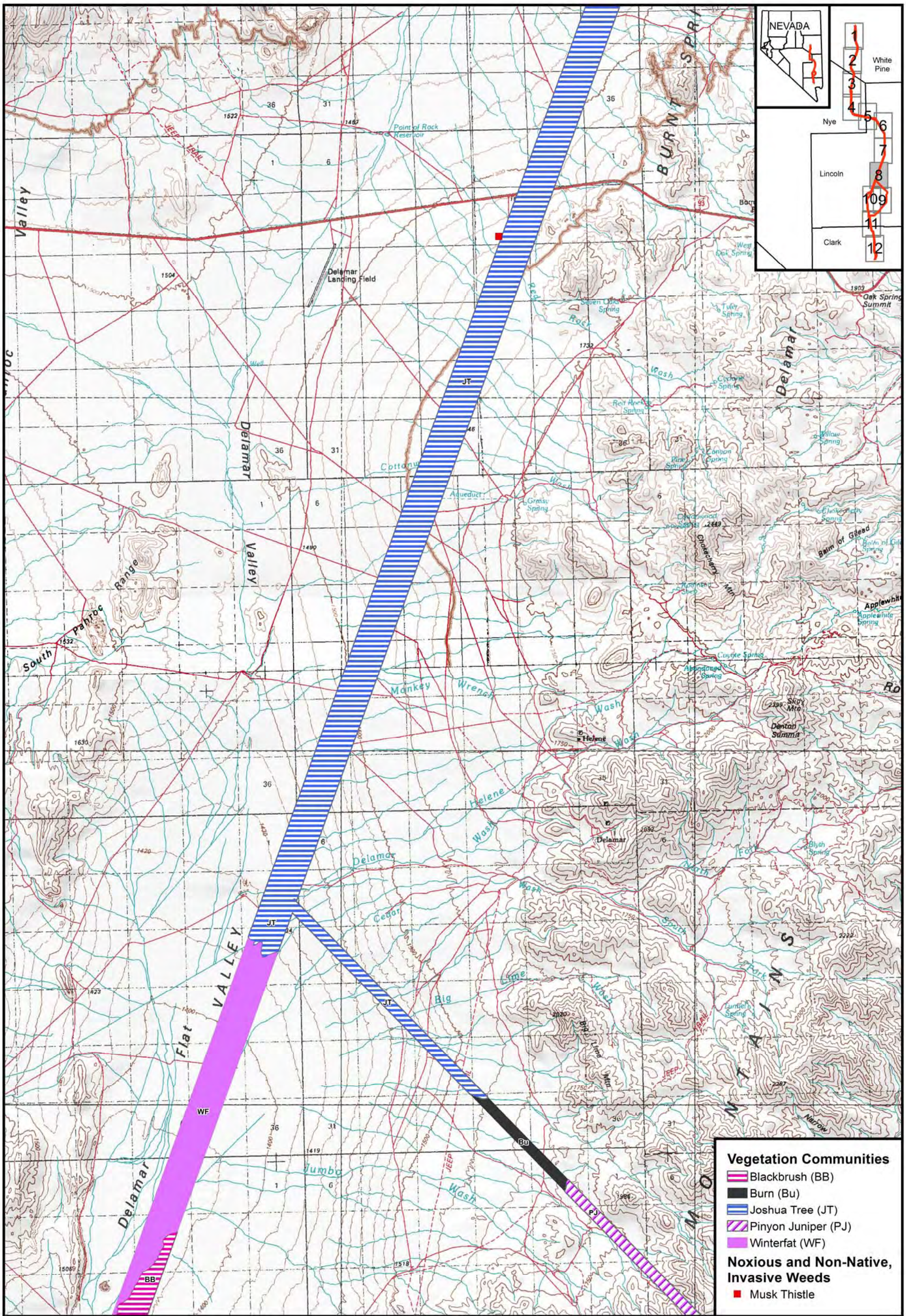

FIGURE 8
VEGETATION COMMUNITIES
ON LINE PROJECT

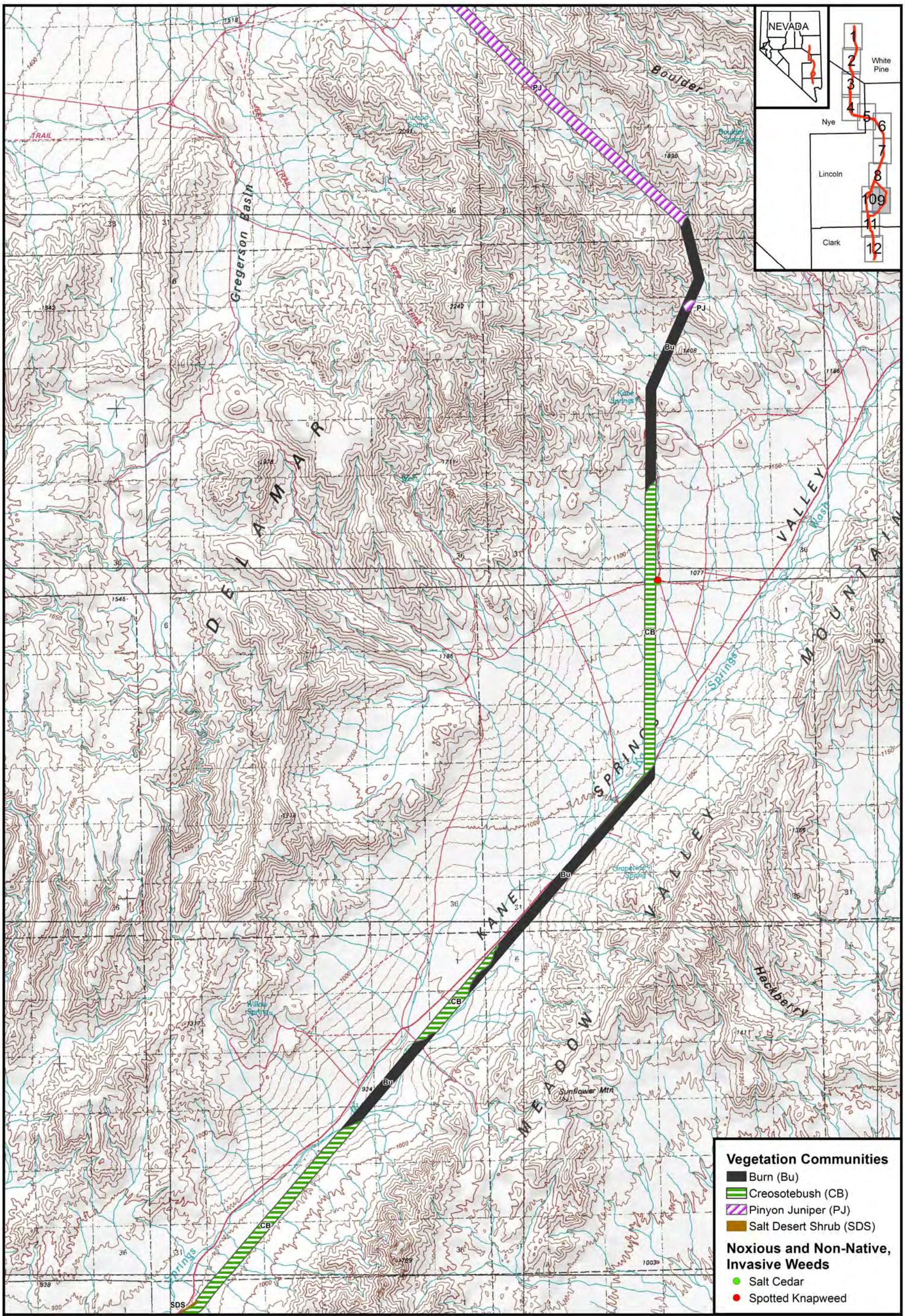

Source - Vegetation, Special Status Plant and Noxious Weeds: JBR (2008)
Base Map: USGS 1:100,000-scale topographic maps

1:100,000

2 0 2 Miles

3,000 0 3,000 Meters

Scale is 1:100,000 when printed at 11"x17"

N

FIGURE 9
VEGETATION COMMUNITIES
ON LINE PROJECT